


ESSEX COUNTY, VA



COUNTY ROAD MAP



ESSEX COUNTY

ROAD CLASSIFICATIONS

- Frontage Road
- Secondary Route
- State Route
- U.S. Route
- Urban Road
- LightSurface
- DividedHwyInterstate
- AllWeatherSurface
- Unsurfaced
- otherSurface
- BikeRoutes
- AppalachianTrail
- Scenic Roads

MISCELLANEOUS

- Schools
 - Seaports
 - Park_RideLots
- AIRPORTS**
- Commercial
 - General
 - Military

RAILROADS

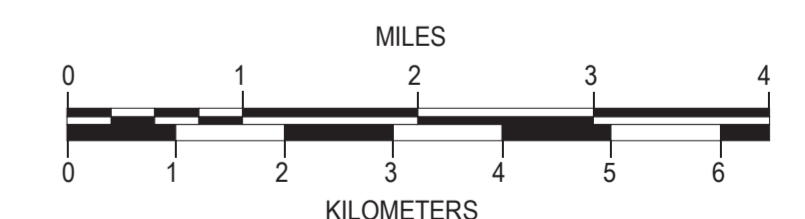
- Metro
- VARailroads
- Park_N_Ride

BOUNDARIES

- MilitaryAreas
- MagisterialDistricts
- Incorp_Areas
- Natural_LandCover

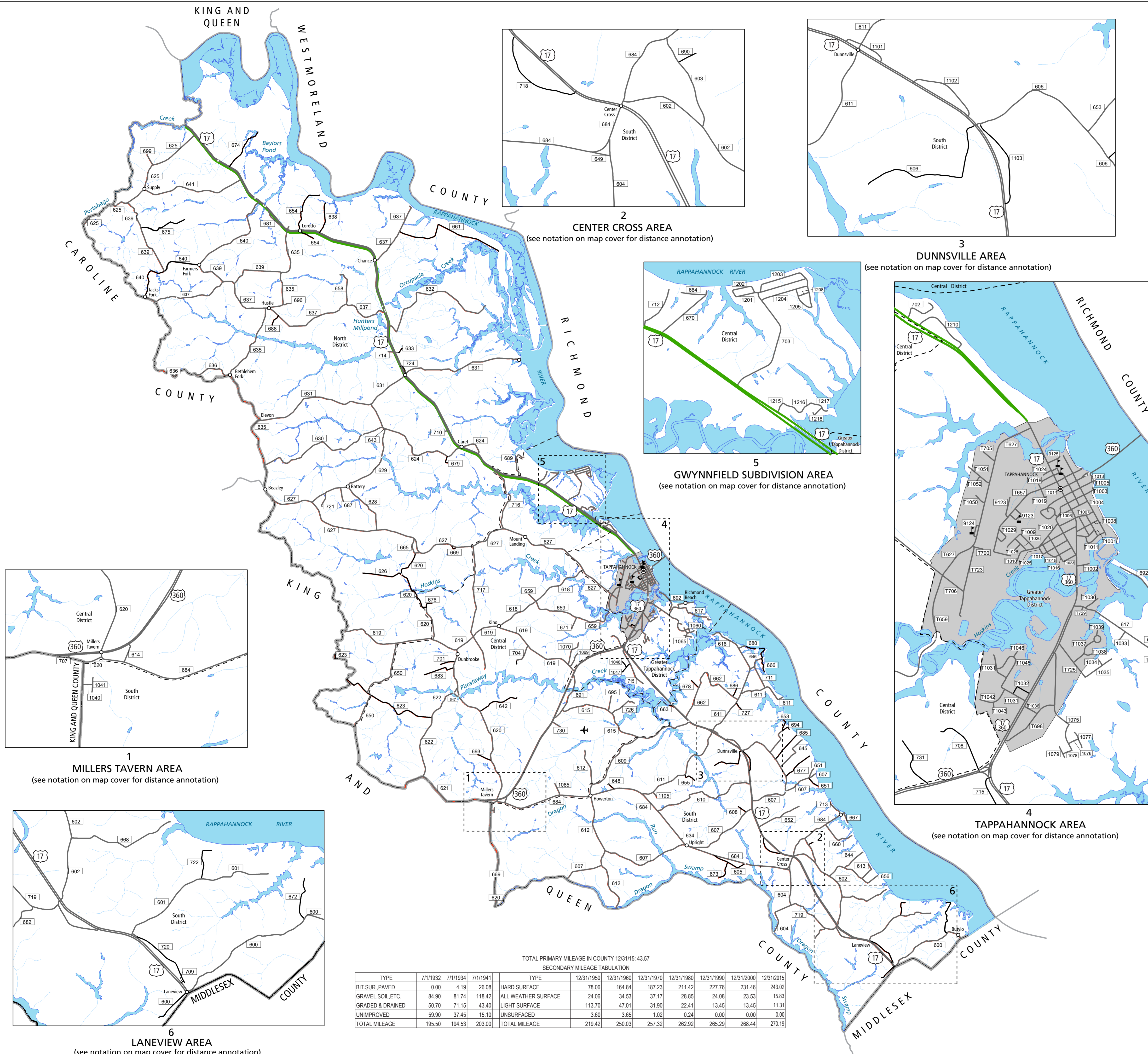
Additional ROAD CLASSIFICATION (Post 2019)

Hard-surface



The accuracy or completeness of this map is not guaranteed or warranted. Map depicts state-maintained highway network as of May 1, 2021. Copyright © 2021 by Commonwealth of Virginia Department of Transportation. All Rights Reserved

AN INVENTORY OF STATE MAINTAINED ROADS



TOTAL PRIMARY MILEAGE IN COUNTY 12/31/15: 43.57

SECONDARY MILEAGE TABULATION

| TYPE | 7/1/1932 | 7/1/1934 | 7/1/1941 | TYPE | 12/31/1950 | 12/31/1960 | 12/31/1970 | 12/31/1980 | 12/31/1990 | 12/31/2000 | 12/31/2015 |
|--------------------|----------|----------|----------|---------------------|------------|------------|------------|------------|------------|------------|------------|
| BIT SUR. PAVED | 0.00 | 4.19 | 26.08 | HARD SURFACE | 78.06 | 164.84 | 187.23 | 211.42 | 227.76 | 231.46 | 243.02 |
| GRAVEL, SOIL, ETC. | 84.90 | 81.74 | 118.42 | ALL WEATHER SURFACE | 24.06 | 34.53 | 37.17 | 28.85 | 24.08 | 23.53 | 15.83 |
| GRADED & DRAINED | 50.70 | 71.15 | 43.40 | LIGHT SURFACE | 113.70 | 47.01 | 31.90 | 22.41 | 13.45 | 13.45 | 11.31 |
| UNIMPROVED | 59.90 | 37.45 | 15.10 | UNSURFACED | 3.60 | 3.65 | 1.02 | 0.24 | 0.00 | 0.00 | 0.00 |
| TOTAL MILEAGE | 195.50 | 194.53 | 203.00 | TOTAL MILEAGE | 219.42 | 250.03 | 257.32 | 262.92 | 265.29 | 268.44 | 270.19 |