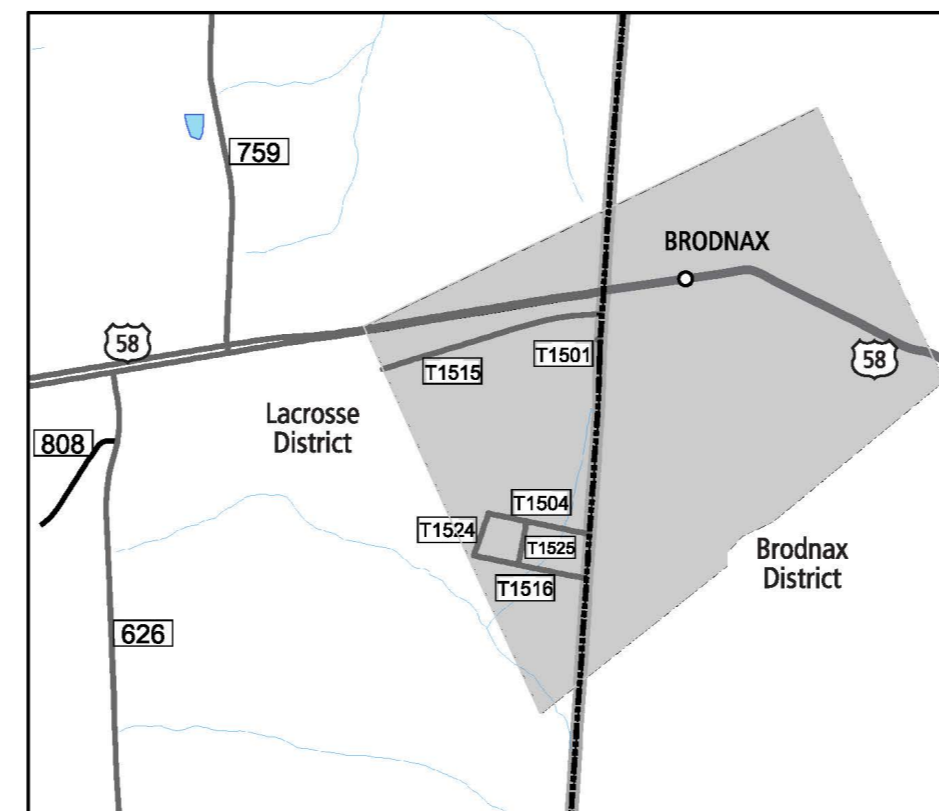
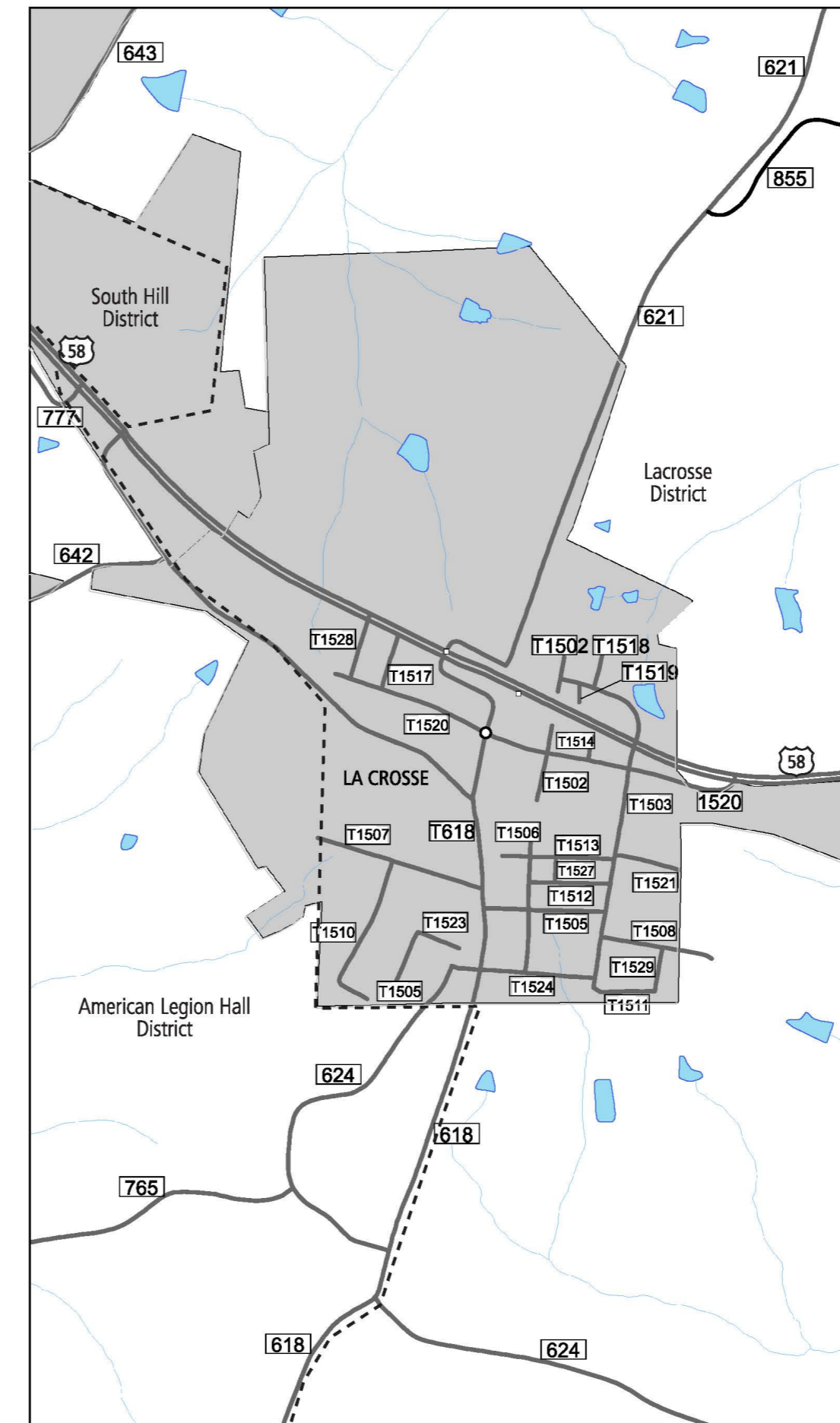


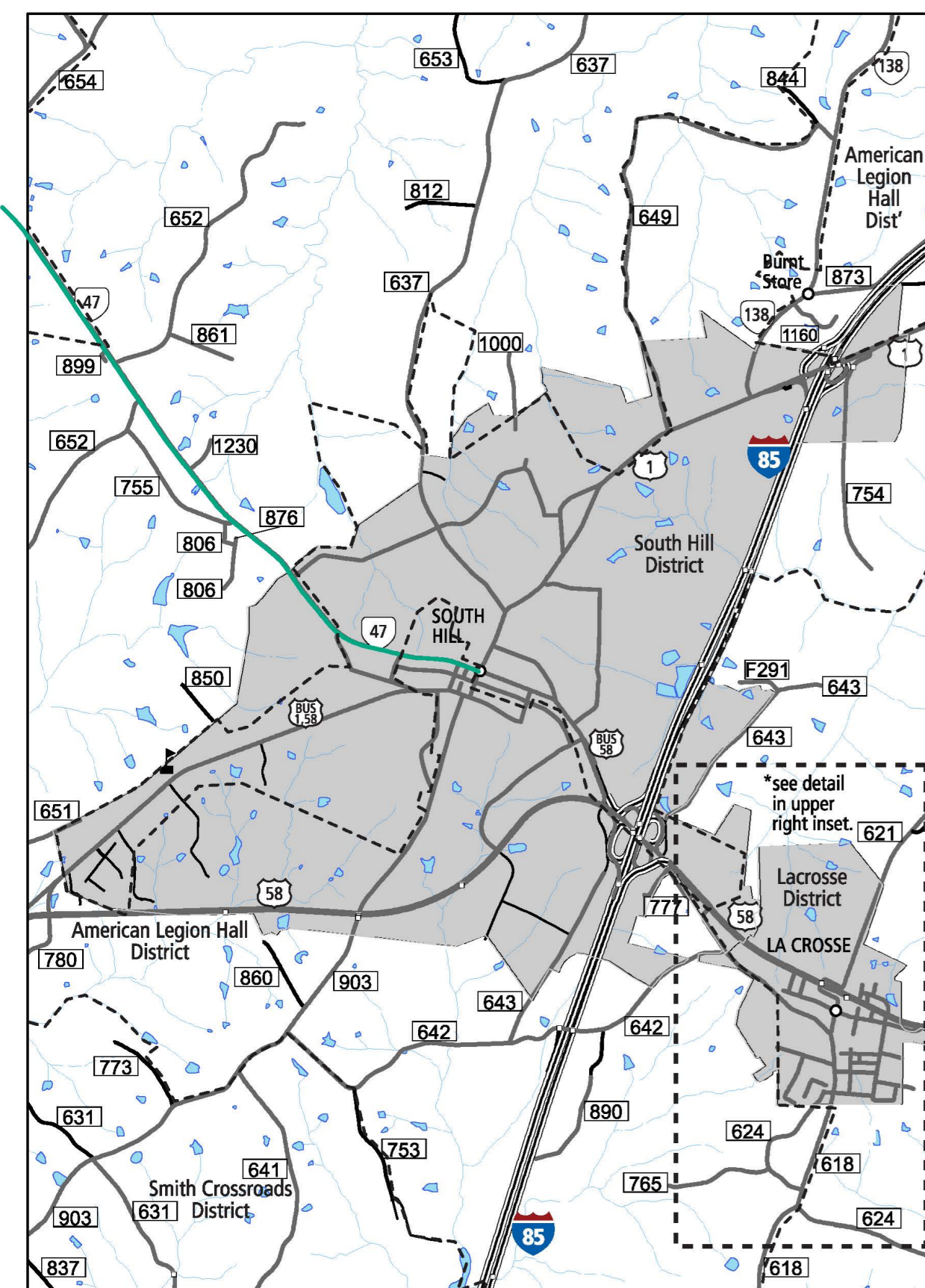
4  
BRACEY AND SE COUNTY AREA  
four times map scale



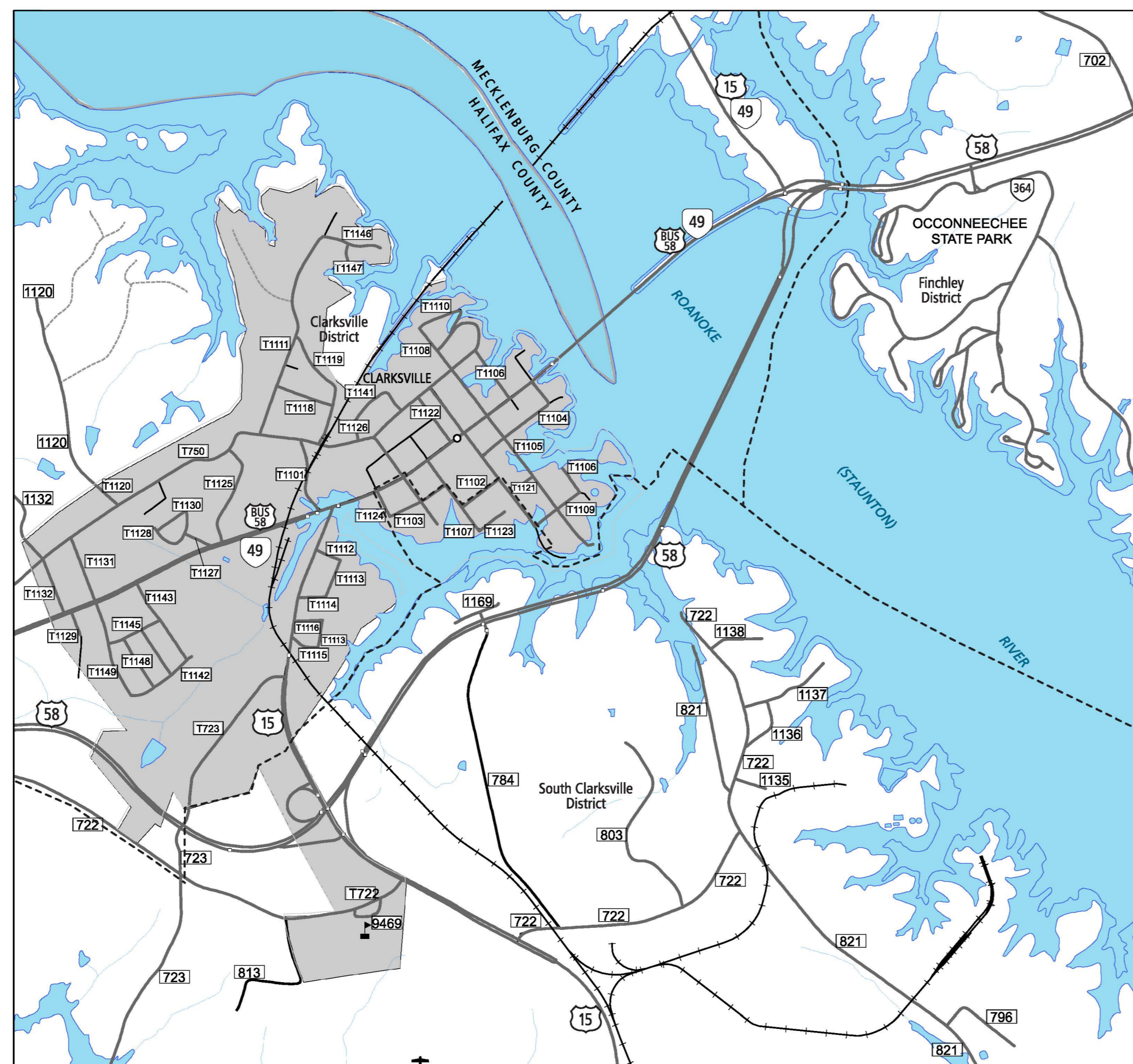
5  
BRODNAX AREA  
four times map scale



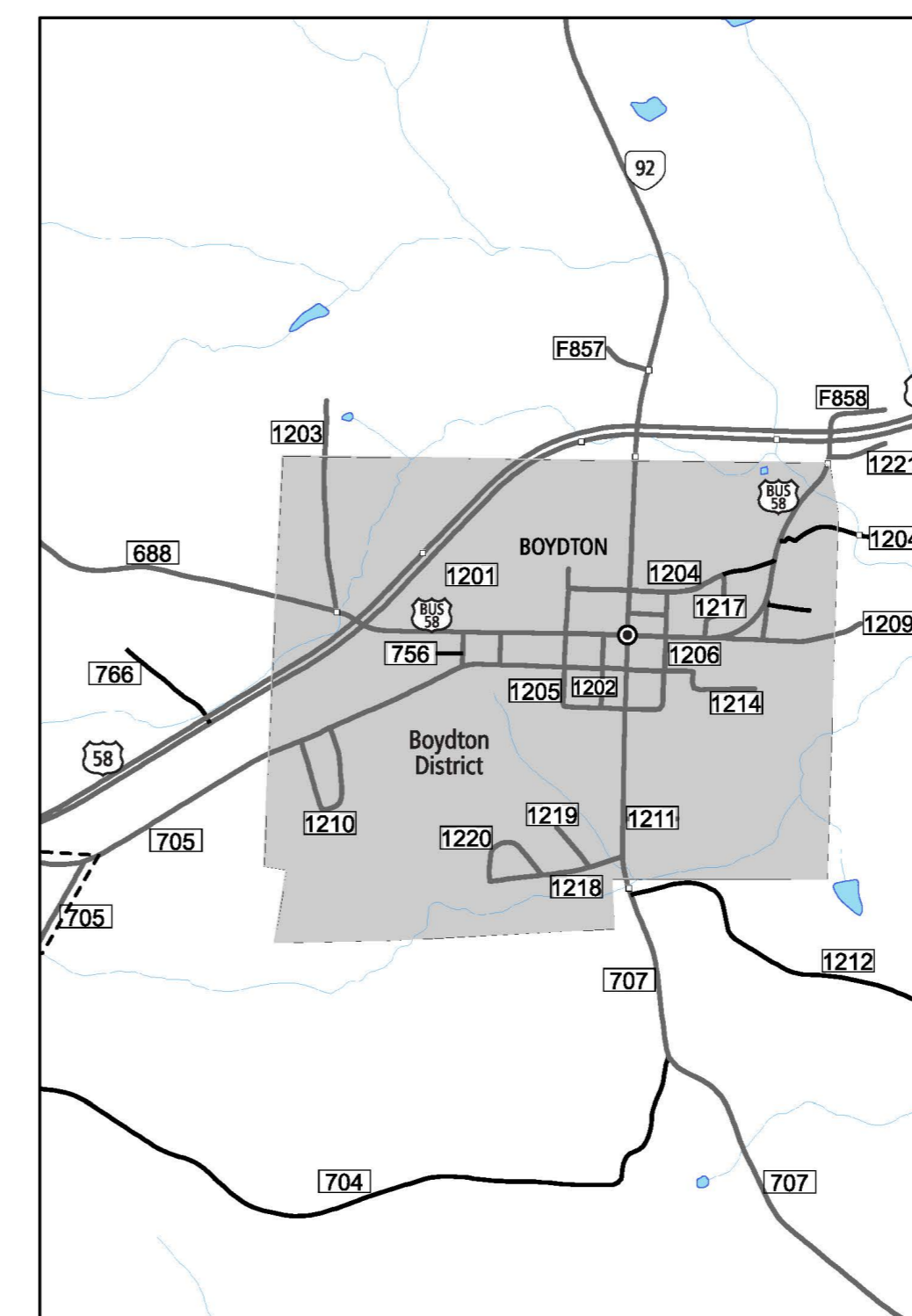
2  
LA CROSSE AREA  
six times map scale



6  
SOUTH HILL AREA  
four times map scale




1  
CLARKVILLE AREA  
four times map scale

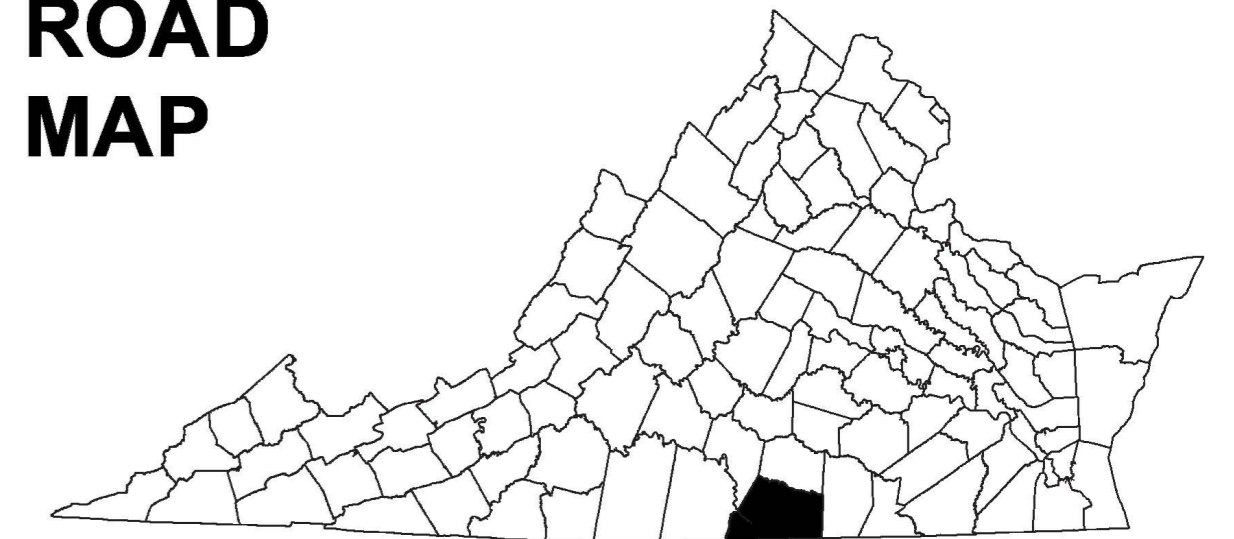


3  
BOYNTON AREA  
six times map scale

MECKLENBURG COUNTY, VA



COUNTY  
ROAD  
MAP



MECKLENBURG  
COUNTY

ROAD CLASSIFICATIONS

- Frontage Road
- Secondary Route
- State Route
- U.S. Route
- Urban Road
- LightSurface
- DividedHwyInterstate
- AllWeatherSurface
- Unsurfaced
- otherSurface
- BikeRoutes
- AppalachianTrail
- Scenic Roads
- Other Roads

MISCELLANEOUS

- Schools
- Seaports
- Park\_RideLots

AIRPORTS

- Commercial
- General
- Military

RAILROADS

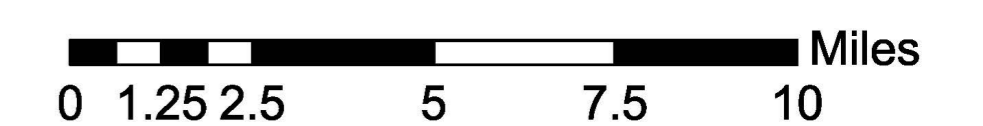
- Metro
- VARailroads
- Park\_N\_Ride

BOUNDARIES

- MilitaryAreas
- MagisterialDistricts
- Incorp\_Areas
- Natural\_LandCover

Additional ROAD CLASSIFICATION (Post 2019)

- Hard-surface



The accuracy or completeness of this map is not guaranteed or warranted.  
Map depicts state-maintained highway network as of May 1, 2021.  
Copyright © 2021 by Commonwealth of Virginia  
Department of Transportation, All Rights Reserved

AN INVENTORY OF STATE MAINTAINED ROADS  
SUPPLEMENT SHEET A