# MADISON COUNTY, VA

VDOT
Virginia Department of Transportation

## COUNTY ROAD MAP

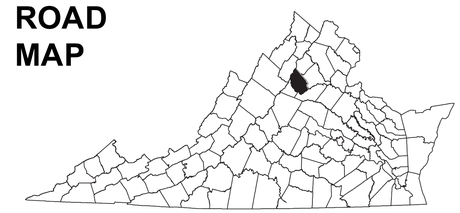

## MADISON COUNTY

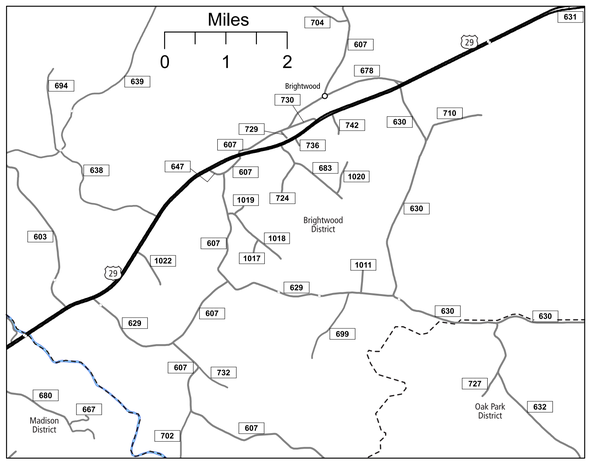


1
BRIGHTWOOD AREA

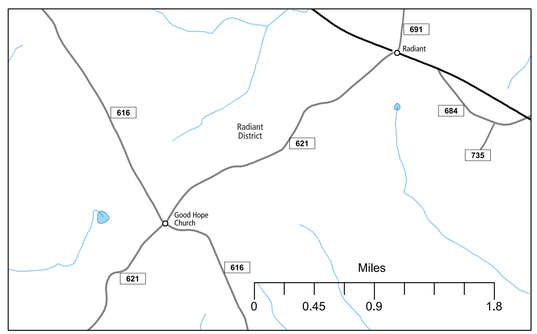


4
GOOD HOPE CHURCH AREA

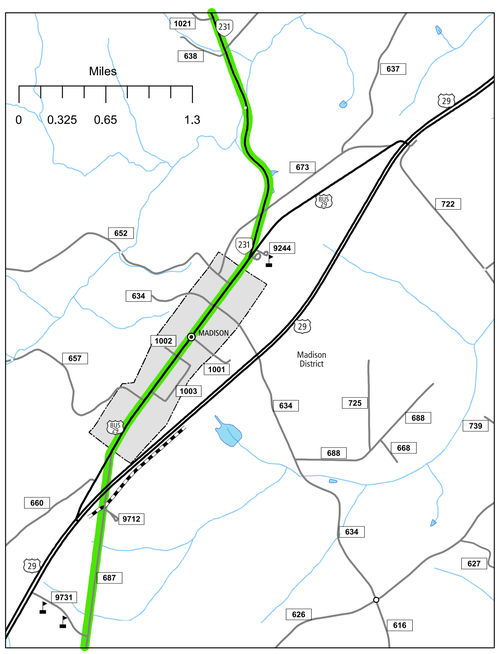


2
MADISON AREA

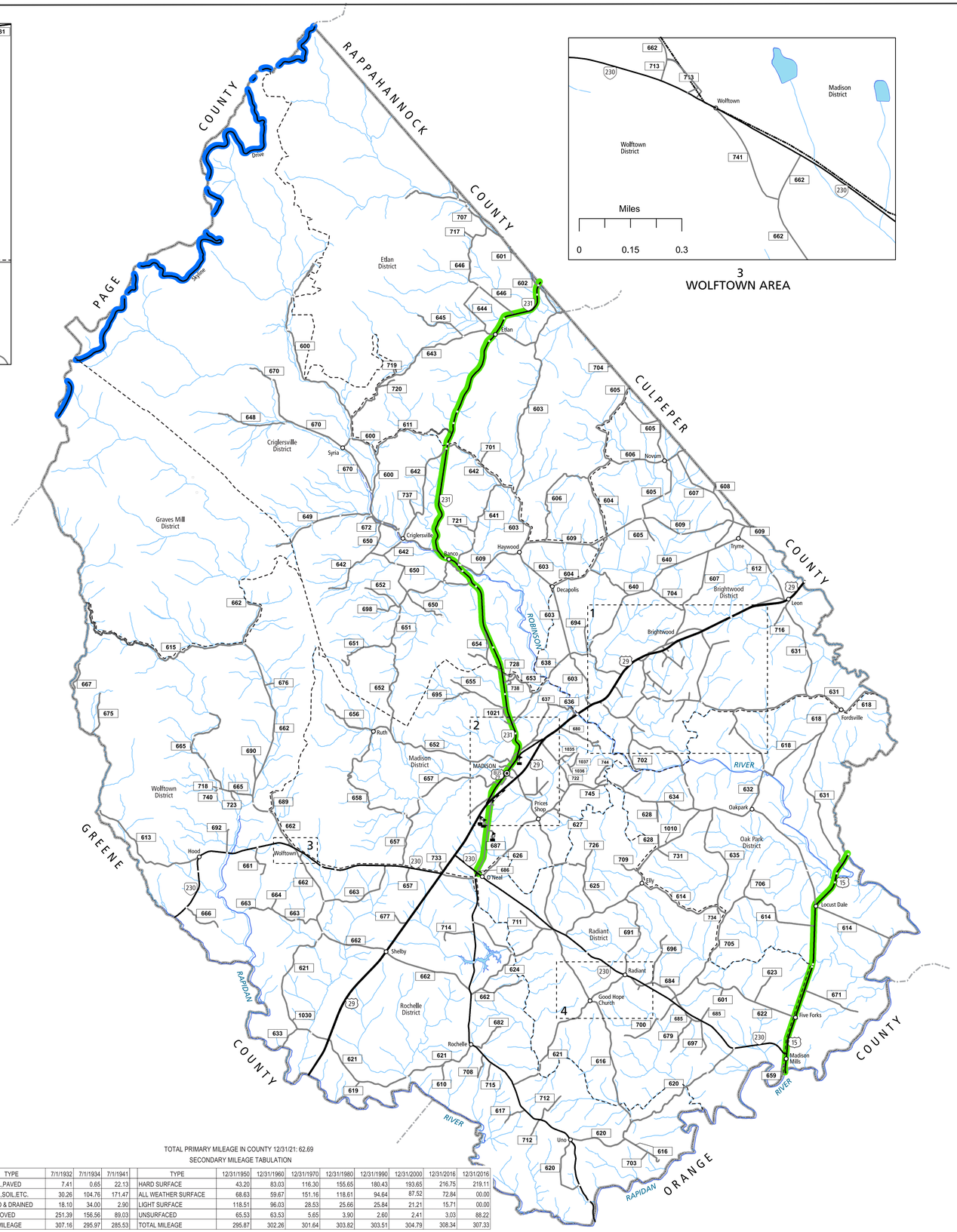





3
WOLFTOWN AREA

TOTAL PRIMARY MILEAGE IN COUNTY 12/31/21: 62.69

SECONDARY MILEAGE TABULATION

| TYPE | 7/1/1932 | 7/1/1934 | 7/1/1941 | TYPE | 12/31/1950 | 12/31/1960 | 12/31/1970 | 12/31/1980 | 12/31/1990 | 12/31/2000 | 12/31/2016 | 12/31/2016 |
|---|---|---|---|---|---|---|---|---|---|---|---|---|
| BIT.SUR.,PAVED | 7.41 | 0.65 | 22.13 | HARD SURFACE | 43.20 | 83.03 | 116.30 | 155.65 | 180.43 | 193.65 | 216.75 | 219.11 |
| GRAVEL,SOIL,ETC. | 30.26 | 104.76 | 171.47 | ALL WEATHER SURFACE | 68.63 | 59.67 | 151.16 | 118.61 | 94.64 | 87.52 | 72.84 | 00.00 |
| GRADED & DRAINED | 18.10 | 34.00 | 2.90 | LIGHT SURFACE | 118.51 | 96.03 | 28.53 | 25.66 | 25.84 | 21.21 | 15.71 | 00.00 |
| UNIMPROVED | 251.39 | 156.56 | 89.03 | UNSURFACED | 65.53 | 63.53 | 5.65 | 3.90 | 2.60 | 2.41 | 3.03 | 88.22 |
| TOTAL MILEAGE | 307.16 | 295.97 | 285.53 | TOTAL MILEAGE | 295.87 | 302.26 | 301.64 | 303.82 | 303.51 | 304.79 | 308.34 | 307.33 |

### ROAD CLASSIFICATIONS

- Frontage Road
- Secondary Route
- State Route
- U.S. Route
- Urban Road
- LightSurface
- DividedHwyInterstate
- AllWeatherSurface
- Unsurfaced
- otherSurface
- BikeRoutes
- AppalachianTrail
- Scenic Roads

### MISCELLANEOUS

- Schools
- Seaports
- Park_RideLots

### AIRPORTS

- Commercial
- General
- Military

### RAILROADS

- Metro
- VARailroads
- Park_N_Ride

### BOUNDARIES

- MilitaryAreas
- MagisterialDistricts
- Incorp_Areas
- Natural_LandCover

**Additional ROAD CLASSIFICATION (Post 2019)**

Hard-surface

MILES
0 1 2 3 4
0 1 2 3 4 5 6
KILOMETERS

The accuracy or completeness of this map is not guaranteed or warranted.
Map depicts state-maintained highway network as of May 1, 2021.
Copyright © 2021 by Commonwealth of Virginia
Department of Transportation, All Rights Reserved

*AN INVENTORY OF STATE MAINTAINED ROADS*