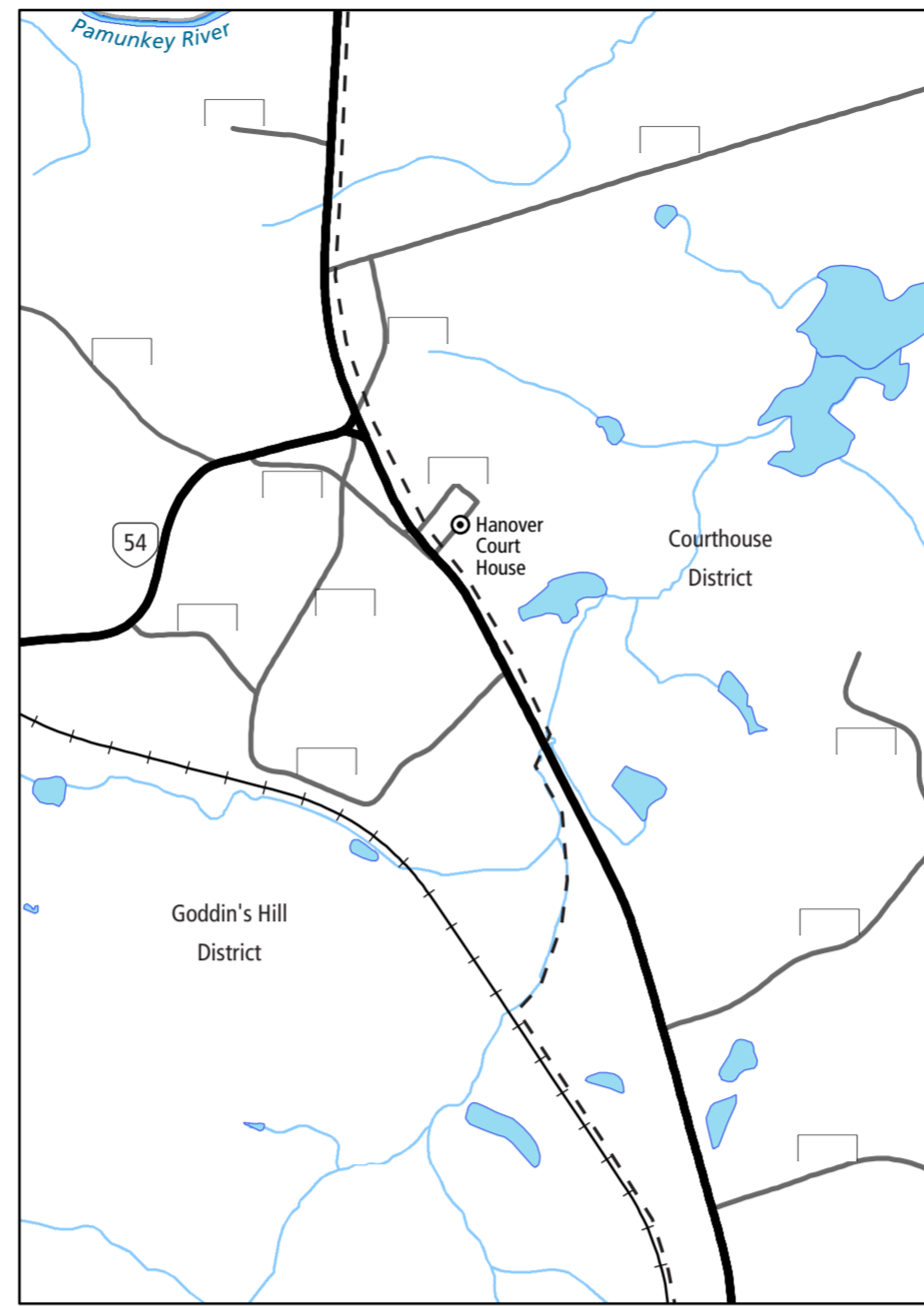
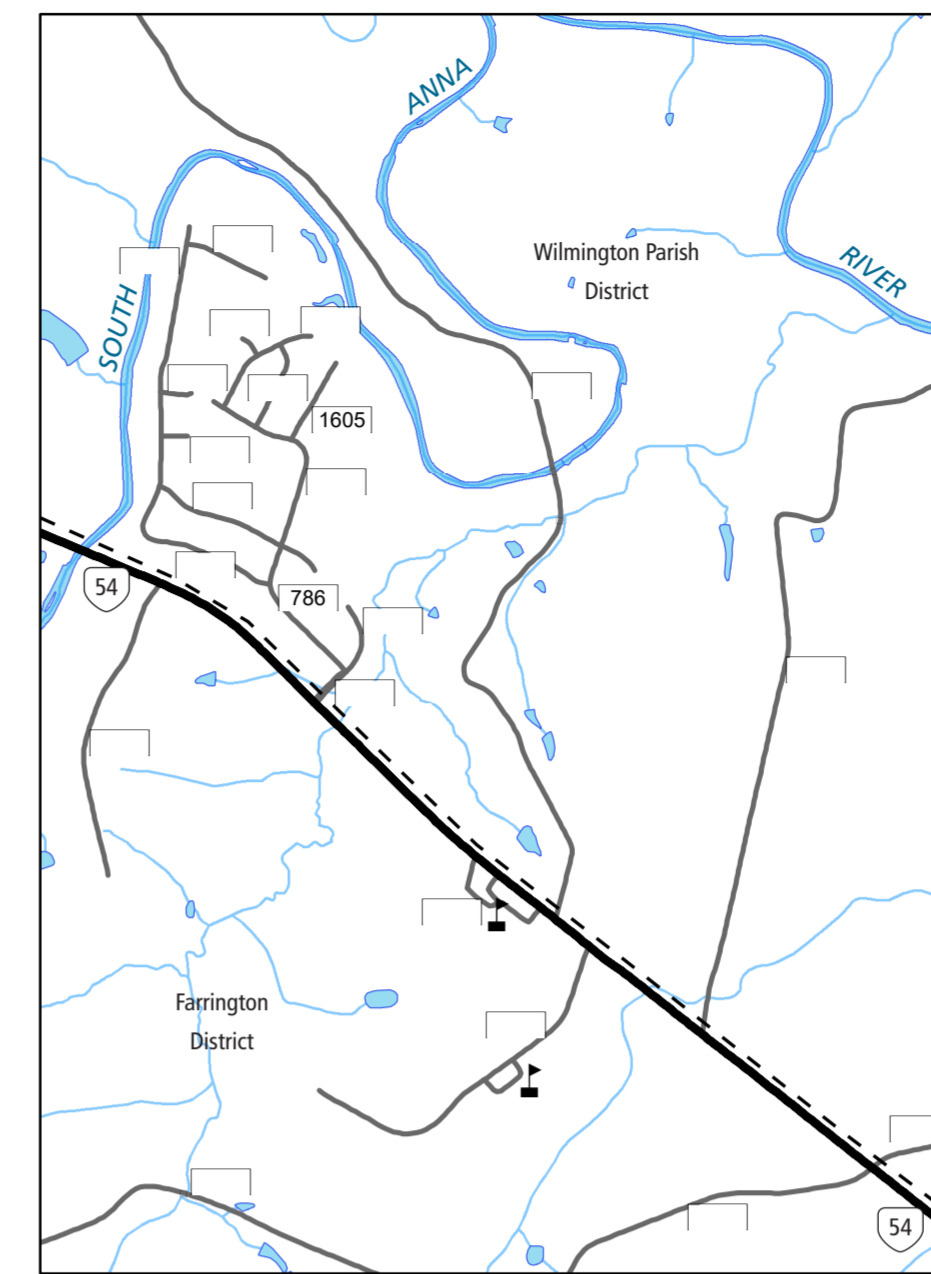


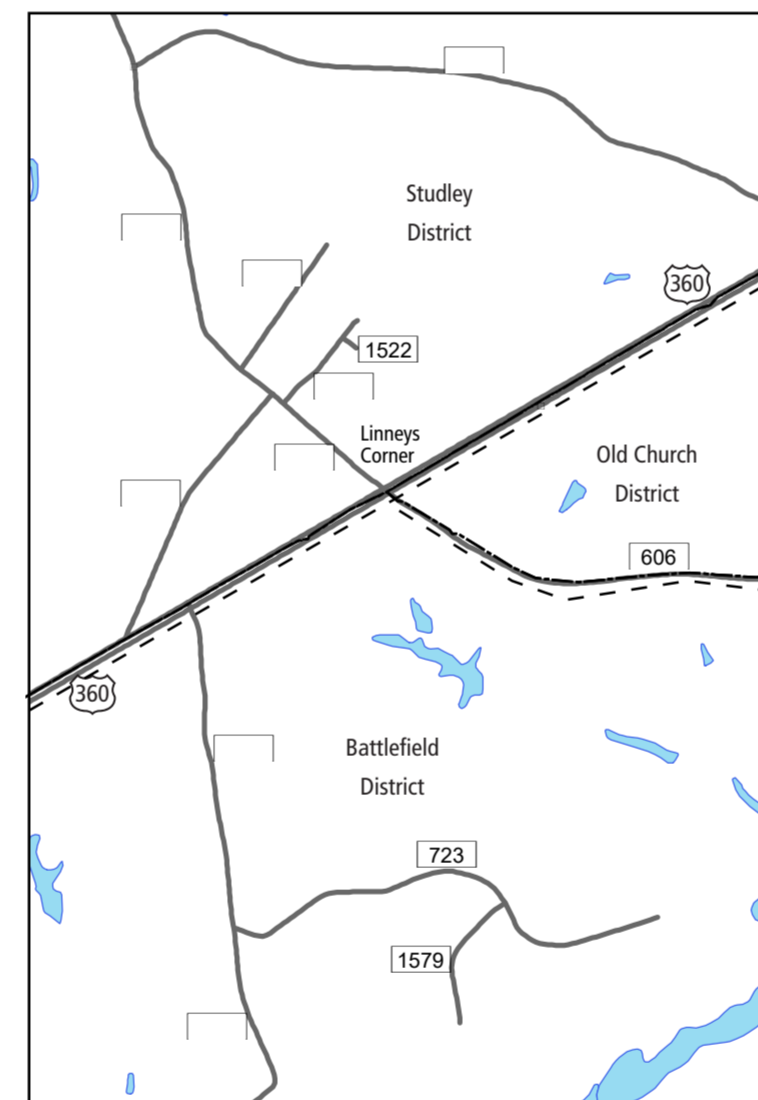
2
ASHLAND AREA
 see notations on map cover for distance information



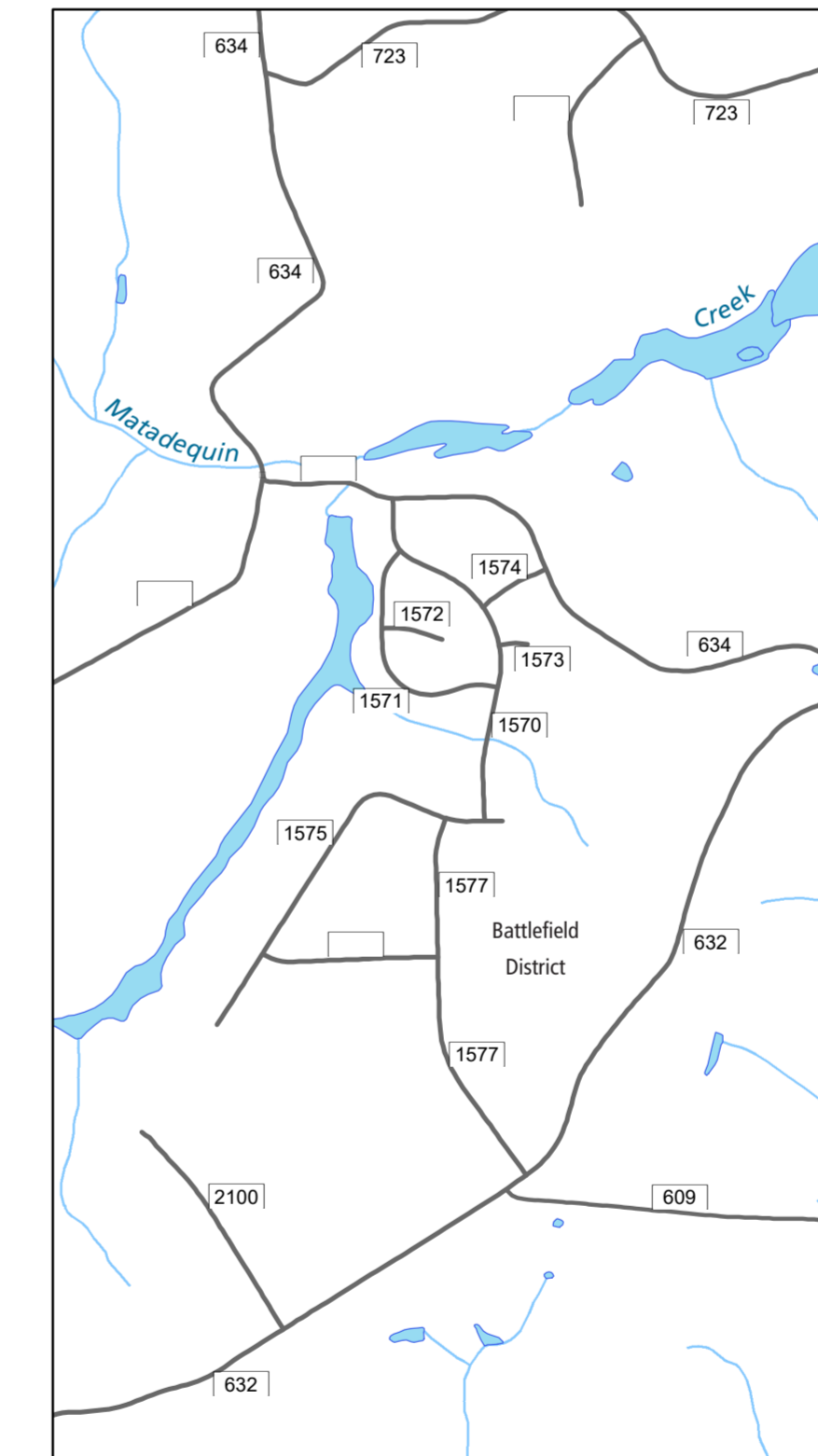
3
HANOVER AREA
 see notations on map cover for distance information



4
COUNTRY CLUB HILLS SUBDIVISION AREA
 see notations on map cover for distance information




5
LINNEYS CORNER AREA
 see notations on map cover for distance information

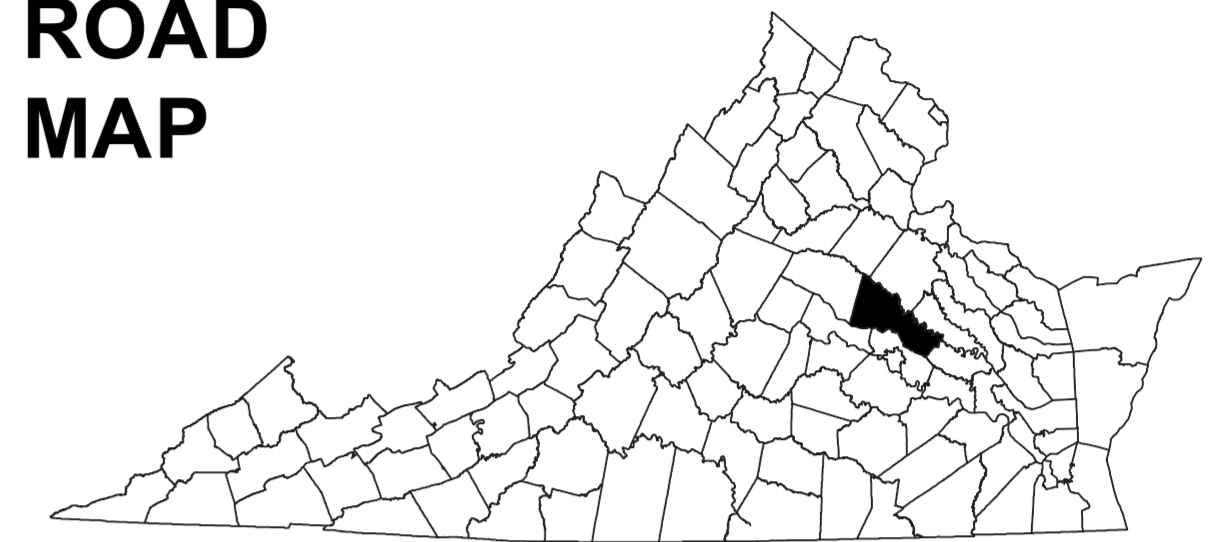


6
AREA SOUTH OF LINNEYS CORNER
 see notations on map cover for distance information

HANOVER COUNTY, VA



COUNTY ROAD MAP

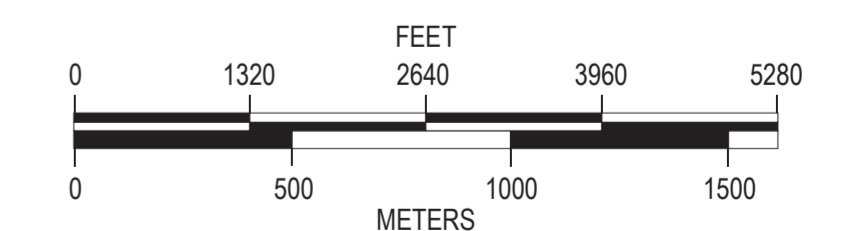


HANOVER COUNTY

ROAD CLASSIFICATIONS	MISCELLANEOUS
Frontage Road	Schools
Secondary Route	Seaports
State Route	Park_RideLots
U.S. Route	AIRPORTS
Urban Road	Commercial
LightSurface	General
DividedHwyInterstate	Military
AllWeatherSurface	RAILROADS
Unsurfaced	Metro
otherSurface	VARailroads
BikeRoutes	Park_N_Ride
AppalachianTrail	BOUNDARIES
Scenic Roads	MilitaryAreas
	MagisterialDistricts
	Incorp_Areas
	Natural_LandCover

Additional ROAD CLASSIFICATION (Post 2019)

Hard-surface



The accuracy or completeness of this map is not guaranteed or warranted.
 Map depicts state-maintained highway network as of May 1, 2021.
 Copyright © 2021 by Commonwealth of Virginia
 Department of Transportation, All Rights Reserved

AN INVENTORY OF STATE MAINTAINED ROADS
 SUPPLEMENT B