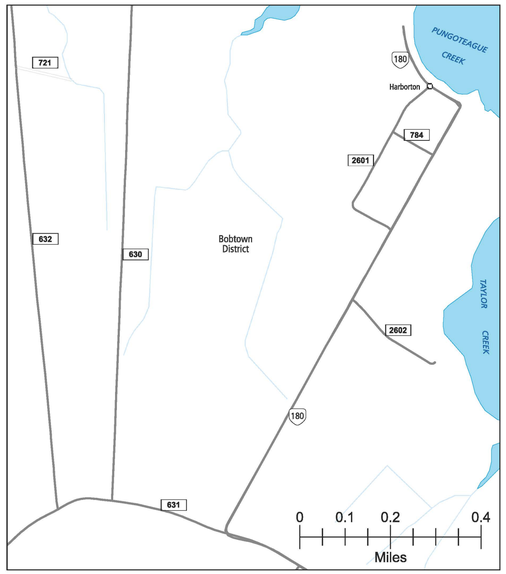

17
HARBORTON AREA

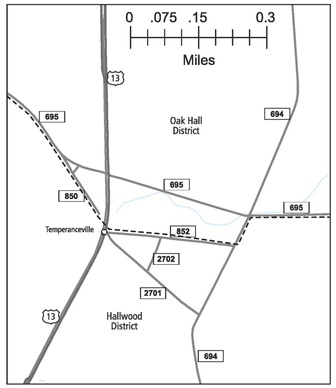

18
TEMPERANCEVILLE AREA

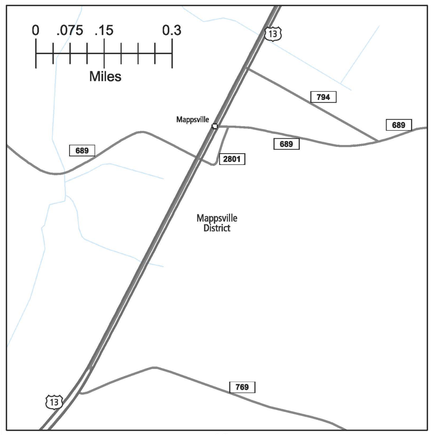

19
MAPPSVILLE AREA

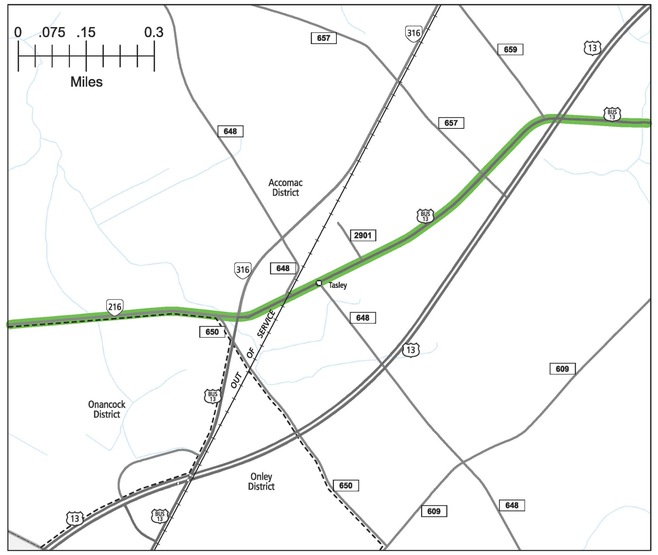

21
TASLEY AREA

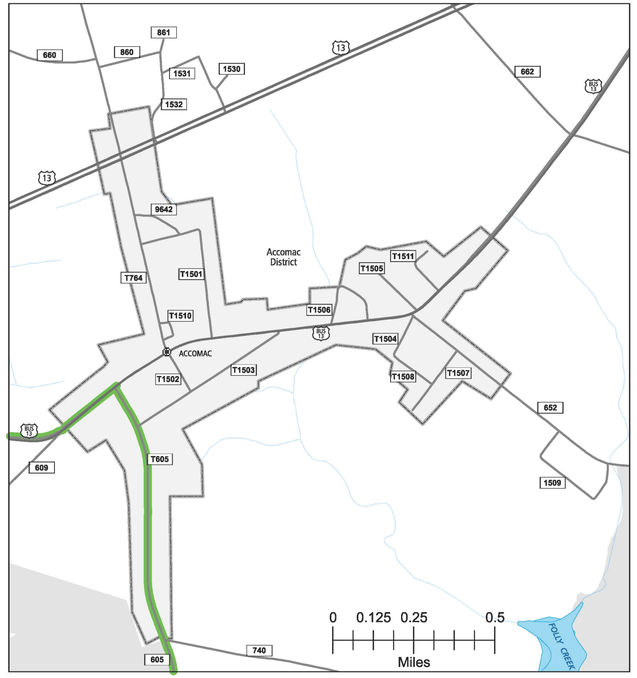

20
ACCOMAC AREA

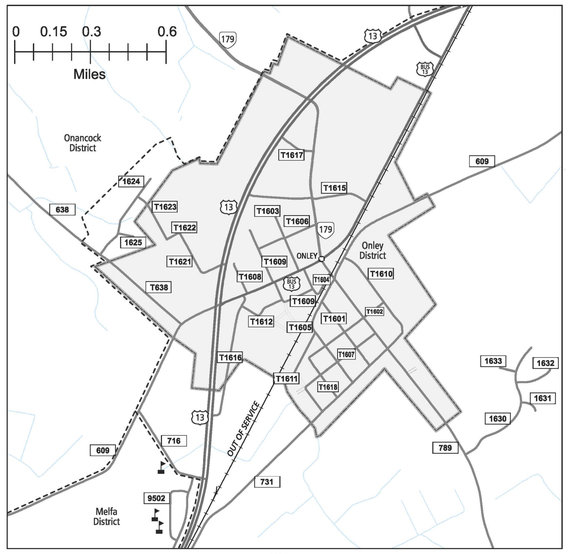

22
ONLEY AREA

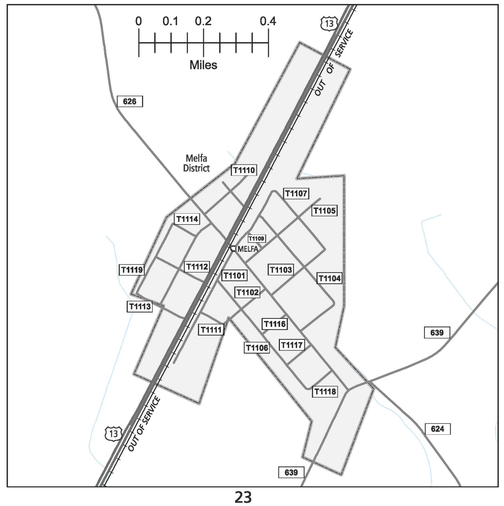

23
MELFA AREA

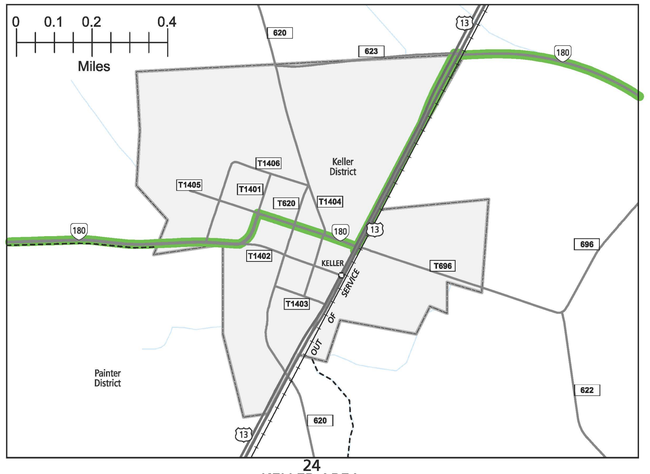

24
KELLER AREA

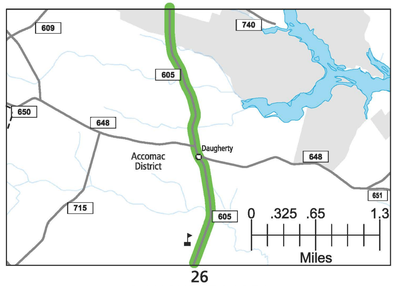

26
DAUGHERTY AREA

ACCOMACK COUNTY, VA

VDOT
Virginia Department of Transportation

N
W E
S

COUNTY ROAD MAP

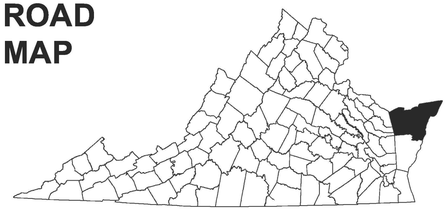

ACCOMACK COUNTY

ROAD CLASSIFICATIONS

- Frontage Road
- Secondary Route
- State Route
- U.S. Route
- Urban Road
- LightSurface
- DividedHwyInterstate
- AllWeatherSurface
- Unsurfaced
- otherSurface
- BikeRoutes
- AppalachianTrail
- Scenic Roads

MISCELLANEOUS

- Schools
- Seaports
- Park_RideLots

AIRPORTS

- Commercial
- General
- Military

RAILROADS

- Metro
- VARailroads
- Park_N_Ride

BOUNDARIES

- MilitaryAreas
- MagisterialDistricts
- Incorp_Areas
- Natural_LandCover

Additional ROAD CLASSIFICATION (Post 2019)

Hard-surface

The accuracy or completeness of this map is not guaranteed or warranted.
Map depicts state-maintained highway network as of May 1, 2021.
Copyright © 2021 by Commonwealth of Virginia
Department of Transportation, All Rights Reserved

SUPPLEMENT SHEET B

AN INVENTORY OF STATE MAINTAINED ROADS