Design Public Hearing

I-64 GAP Segment A Widening

Virginia Department of Transportation

DISPLAY 1

Project Location

New Kent County

North Arrow & Scale

Legend

- Full Depth Pavement
- Milling and Resurfacing
- Demolition of Pavement
- Shoulder Strengthening
- Bridge Widening
- Bridge Rehabilitation
- Proposed Bridge Approach Slab
- Existing Right of Way
- Property Line
- Proposed Permanent Drainage Easement
- Wetland
- Proposed Limits of Construction - Cut
- Proposed Limits of Construction - Fill
- Potential SWM
- Potential Sound Barrier
- Stream

Contact Information

Anthony Haverly, PE, PMP
Project Manager - L&D Richmond District
Virginia Department of Transportation
2430 Pine Forest Drive
Colonial Heights, VA 23834

Comments may also be sent to:
Anthony.Haverly@VDOT.Virginia.gov

I-64 GAP Segment A Widening
New Kent, Virginia

State Project Number: 0064-969-638
UPC: 122166

These plans are unfinished and unapproved and are not to be used for any type of construction or the acquisition of right of way. Additional easements for utility relocations may be required beyond the proposed right-of-way shown on these plans.

Imagery Courtesy of the Commonwealth of Virginia copyright 2021.

Virginia Department of Transportation

Design Public Hearing

I-64 GAP Segment A Widening

DISPLAY 2

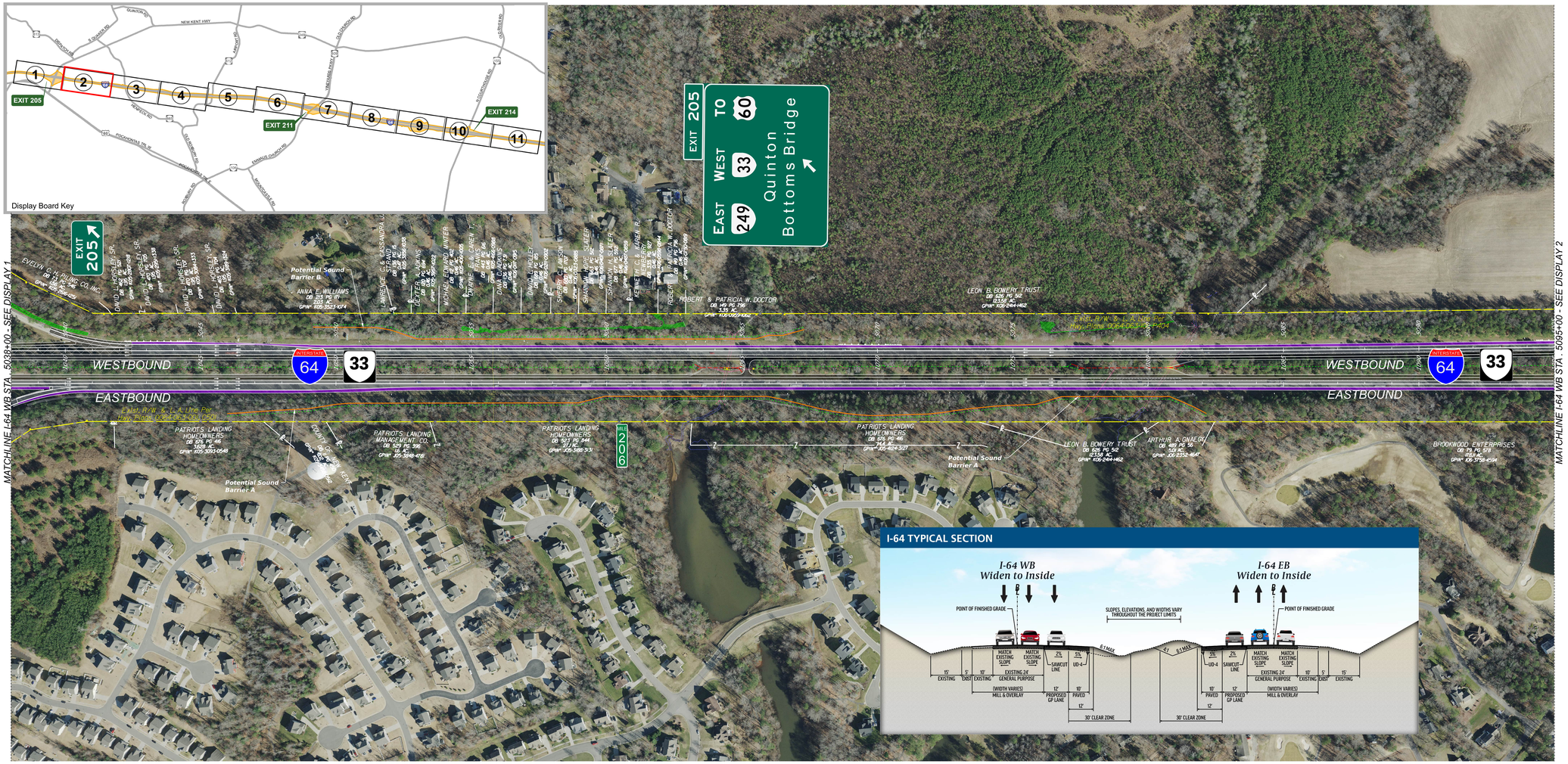

Project Location

New Kent County

North Arrow & Scale

N

SCALE
0 100' 200' 300' 400'

Legend

- Full Depth Pavement
- Milling and Resurfacing
- Demolition of Pavement
- Shoulder Strengthening
- Bridge Widening
- Bridge Rehabilitation
- Proposed Bridge Approach Slab
- Existing Right of Way
- Property Line
- Proposed Permanent Drainage Easement
- Wetland
- Proposed Limits of Construction - Cut
- Proposed Limits of Construction - Fill
- Potential SWM
- Potential Sound Barrier
- Stream

Contact Information

Anthony Haverly, PE, PMP
Project Manager - L&D Richmond District
Virginia Department of Transportation
2430 Pine Forest Drive
Colonial Heights, VA 23834

Comments may also be sent to:
Anthony.Haverly@VDOT.Virginia.gov

I-64 GAP Segment A Widening
New Kent, Virginia

State Project Number: 0064-969-638
UPC: 122166

These plans are unfinished and unapproved and are not to be used for any type of construction or the acquisition of right of way. Additional easements for utility relocations may be required beyond the proposed right-of-way shown on these plans.

Imagery Courtesy of the Commonwealth of Virginia copyright 2021.

Virginia Department of Transportation

Design Public Hearing

I-64 GAP Segment A Widening

DISPLAY 3

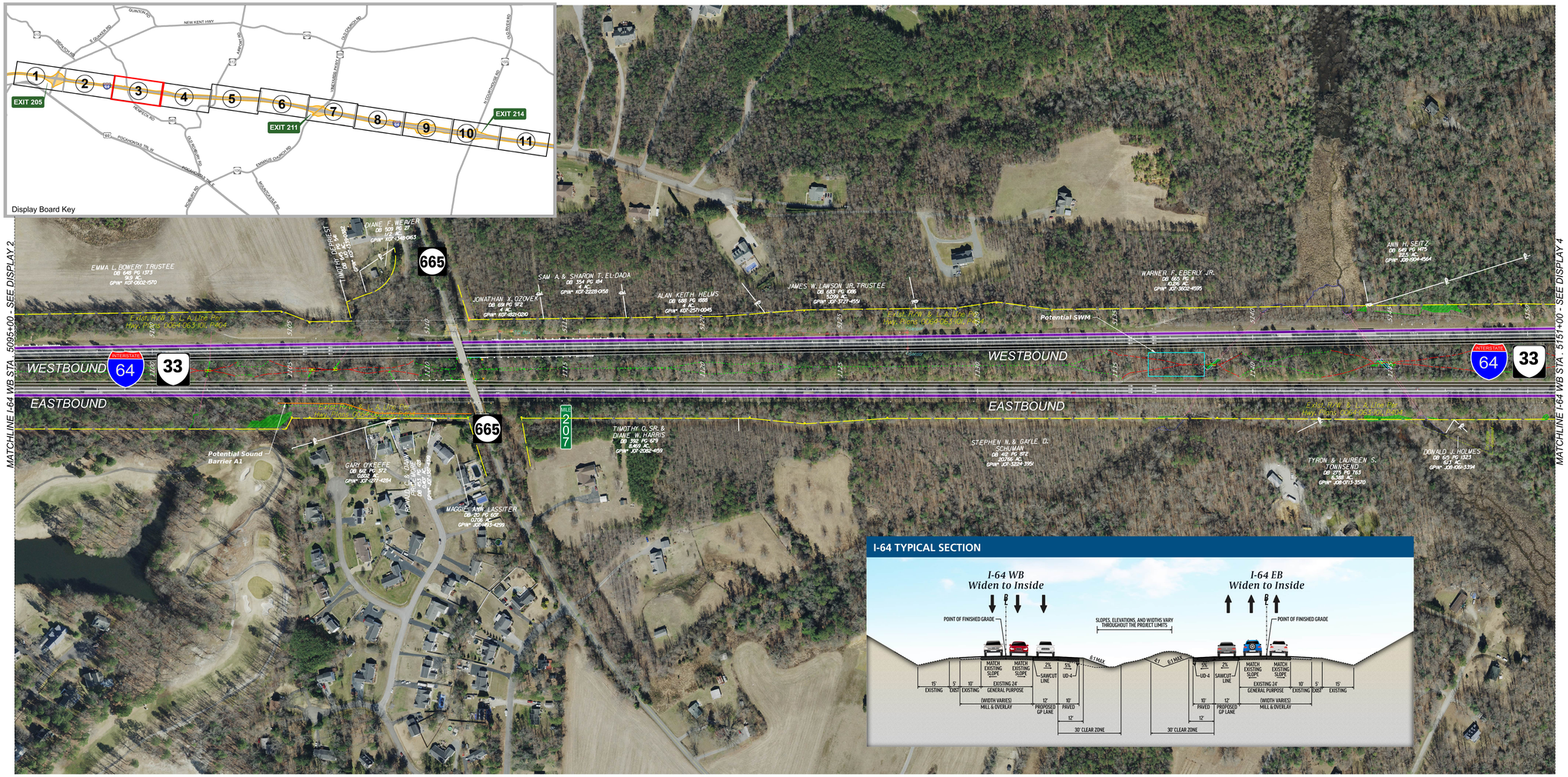

Project Location

New Kent County

North Arrow & Scale

N

SCALE
0 100' 200' 300' 400'

Legend

- Full Depth Pavement
- Milling and Resurfacing
- Demolition of Pavement
- Shoulder Strengthening
- Bridge Widening
- Bridge Rehabilitation
- Proposed Bridge Approach Slab
- Existing Right of Way
- Property Line
- Proposed Permanent Drainage Easement
- Wetland
- Proposed Limits of Construction - Cut
- Proposed Limits of Construction - Fill
- Potential SWM
- Potential Sound Barrier
- Stream

Contact Information

Anthony Haverly, PE, PMP
Project Manager - L&D Richmond District
Virginia Department of Transportation
2430 Pine Forest Drive
Colonial Heights, VA 23834

Comments may also be sent to:
Anthony.Haverly@VDOT.Virginia.gov

I-64 GAP Segment A Widening
New Kent, Virginia

State Project Number: 0064-969-638
UPC: 122166

These plans are unfinished and unapproved and are not to be used for any type of construction or the acquisition of right of way. Additional easements for utility relocations may be required beyond the proposed right-of-way shown on these plans.

Imagery Courtesy of the Commonwealth of Virginia copyright 2021.

Virginia Department of Transportation

Design Public Hearing

I-64 GAP Segment A Widening

DISPLAY 4

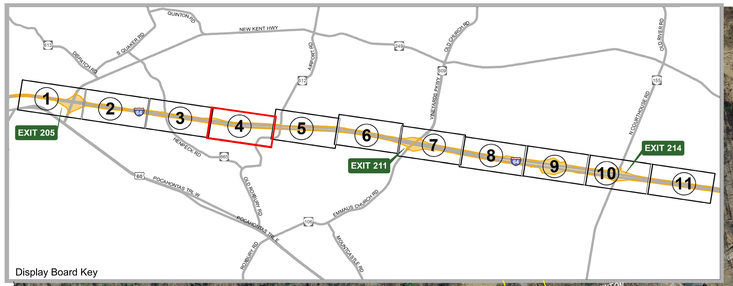

Project Location

New Kent County

North Arrow & Scale

N

SCALE
0 100' 200' 300' 400'

Legend

- Full Depth Pavement
- Milling and Resurfacing
- Demolition of Pavement
- Shoulder Strengthening
- Bridge Widening
- Bridge Rehabilitation
- Proposed Bridge Approach Slab
- Existing Right of Way
- Property Line
- Proposed Permanent Drainage Easement
- Wetland
- Proposed Limits of Construction - Cut
- Proposed Limits of Construction - Fill
- Potential SWM
- Potential Sound Barrier
- Stream

Contact Information

Anthony Haverly, PE, PMP
Project Manager - L&D Richmond District
Virginia Department of Transportation
2430 Pine Forest Drive
Colonial Heights, VA 23834

Comments may also be sent to:
Anthony.Haverly@VDOT.Virginia.gov

I-64 GAP Segment A Widening
New Kent, Virginia

State Project Number: 0064-969-638
UPC: 122166

These plans are unfinished and unapproved and are not to be used for any type of construction or the acquisition of right of way. Additional easements for utility relocations may be required beyond the proposed right-of-way shown on these plans.

Imagery Courtesy of the Commonwealth of Virginia copyright 2021.

Virginia Department of Transportation

Design Public Hearing

I-64 GAP Segment A Widening

DISPLAY 5

Project Location

New Kent County

North Arrow & Scale

N

SCALE
0 100' 200' 300' 400'

Legend

- Full Depth Pavement
- Milling and Resurfacing
- Demolition of Pavement
- Shoulder Strengthening
- Bridge Widening
- Bridge Rehabilitation
- Proposed Bridge Approach Slab
- Existing Right of Way
- Property Line
- Proposed Permanent Drainage Easement
- Wetland
- Proposed Limits of Construction - Cut
- Proposed Limits of Construction - Fill
- Potential SWM
- Potential Sound Barrier
- Stream

Contact Information

Anthony Haverly, PE, PMP
Project Manager - L&D Richmond District
Virginia Department of Transportation
2430 Pine Forest Drive
Colonial Heights, VA 23834

Comments may also be sent to:
Anthony.Haverly@VDOT.Virginia.gov

I-64 GAP Segment A Widening
New Kent, Virginia

State Project Number: 0064-969-638
UPC: 122166

These plans are unfinished and unapproved and are not to be used for any type of construction or the acquisition of right of way. Additional easements for utility relocations may be required beyond the proposed right-of-way shown on these plans.

Imagery Courtesy of the Commonwealth of Virginia copyright 2021.

Virginia Department of Transportation

Design Public Hearing

I-64 GAP Segment A Widening

DISPLAY 6

Project Location

New Kent County

North Arrow & Scale

N

SCALE
0 100' 200' 300' 400'

Legend

- Full Depth Pavement
- Milling and Resurfacing
- Demolition of Pavement
- Shoulder Strengthening
- Bridge Widening
- Bridge Rehabilitation
- Proposed Bridge Approach Slab
- Existing Right of Way
- Property Line
- Proposed Permanent Drainage Easement
- Wetland
- Proposed Limits of Construction - Cut
- Proposed Limits of Construction - Fill
- Potential SWM
- Potential Sound Barrier
- Stream

Contact Information

Anthony Haverly, PE, PMP
Project Manager - L&D Richmond District
Virginia Department of Transportation
2430 Pine Forest Drive
Colonial Heights, VA 23834

Comments may also be sent to:
Anthony.Haverly@VDOT.Virginia.gov

I-64 GAP Segment A Widening
New Kent, Virginia

State Project Number: 0064-969-638
UPC: 122166

These plans are unfinished and unapproved and are not to be used for any type of construction or the acquisition of right of way. Additional easements for utility relocations may be required beyond the proposed right-of-way shown on these plans.

Imagery Courtesy of the Commonwealth of Virginia copyright 2021.

Design Public Hearing

I-64 GAP Segment A Widening

Virginia Department of Transportation

DISPLAY 7

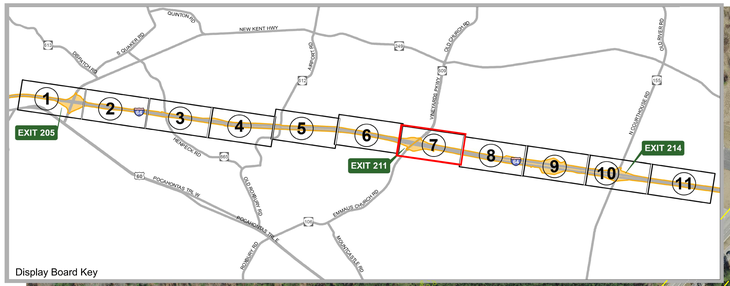

I-64 TYPICAL SECTION

Project Location

New Kent County

North Arrow & Scale

N

SCALE
0 100' 200' 300' 400'

Legend

- Full Depth Pavement
- Milling and Resurfacing
- Demolition of Pavement
- Shoulder Strengthening
- Bridge Widening
- Bridge Rehabilitation
- Proposed Bridge Approach Slab
- Existing Right of Way
- Property Line
- Proposed Permanent Drainage Easement
- Wetland
- Proposed Limits of Construction - Cut
- Proposed Limits of Construction - Fill
- Potential SWM
- Potential Sound Barrier
- Stream

Contact Information

Anthony Haverly, PE, PMP
Project Manager - L&D Richmond District
Virginia Department of Transportation
2430 Pine Forest Drive
Colonial Heights, VA 23834

Comments may also be sent to:
Anthony.Haverly@VDOT.Virginia.gov

I-64 GAP Segment A Widening
New Kent, Virginia

State Project Number: 0064-969-638
UPC: 122166

These plans are unfinished and unapproved and are not to be used for any type of construction or the acquisition of right of way. Additional easements for utility relocations may be required beyond the proposed right-of-way shown on these plans.

Imagery Courtesy of the Commonwealth of Virginia copyright 2021.

Design Public Hearing

I-64 GAP Segment A Widening

Virginia Department of Transportation

DISPLAY 8

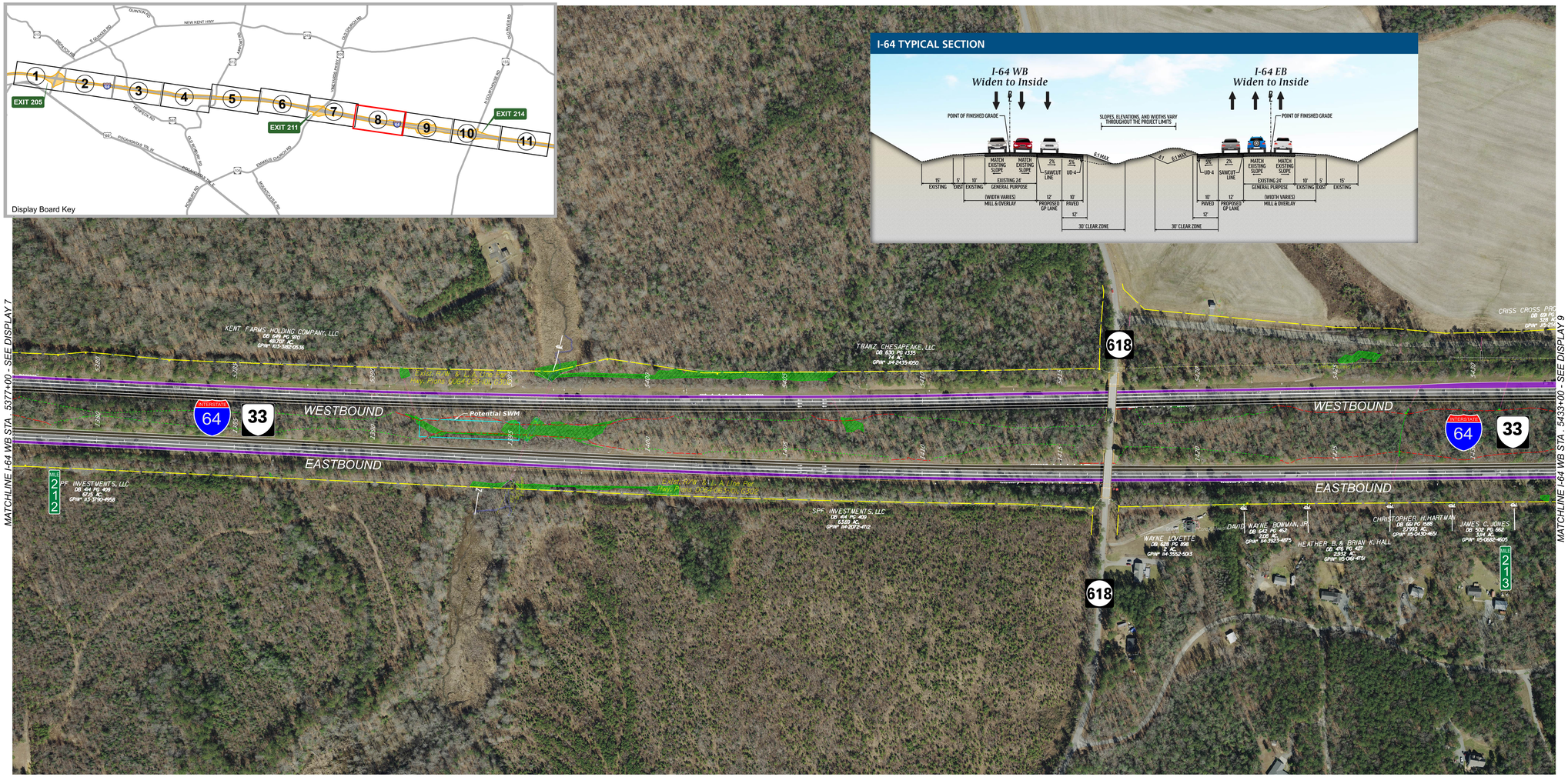

Project Location

New Kent County

North Arrow & Scale

N

SCALE
0 100' 200' 300' 400'

Legend

- Full Depth Pavement
- Milling and Resurfacing
- Demolition of Pavement
- Shoulder Strengthening
- Bridge Widening
- Bridge Rehabilitation
- Proposed Bridge Approach Slab
- Existing Right of Way
- Property Line
- Proposed Permanent Drainage Easement
- Wetland
- Proposed Limits of Construction - Cut
- Proposed Limits of Construction - Fill
- Potential SWM
- Potential Sound Barrier
- Stream

Contact Information

Anthony Haverly, PE, PMP
Project Manager - L&D Richmond District
Virginia Department of Transportation
2430 Pine Forest Drive
Colonial Heights, VA 23834

Comments may also be sent to:
Anthony.Haverly@VDOT.Virginia.gov

I-64 GAP Segment A Widening
New Kent, Virginia

State Project Number: 0064-969-638
UPC: 122166

These plans are unfinished and unapproved and are not to be used for any type of construction or the acquisition of right of way. Additional easements for utility relocations may be required beyond the proposed right-of-way shown on these plans.

Imagery Courtesy of the Commonwealth of Virginia copyright 2021.

Virginia Department of Transportation

Design Public Hearing

I-64 GAP Segment A Widening

DISPLAY 9

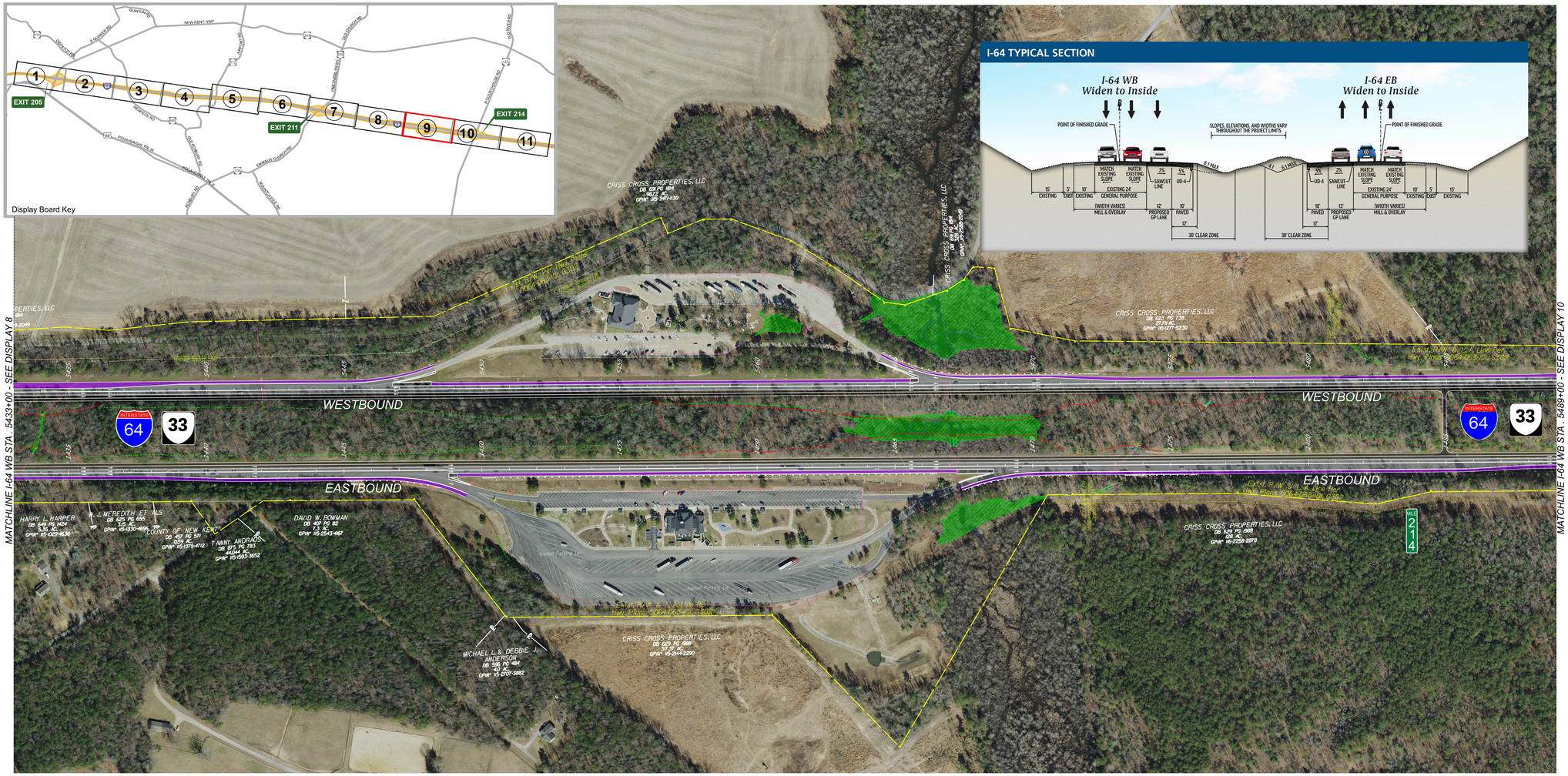

Project Location

New Kent County

North Arrow & Scale

N

SCALE
0 100' 200' 300' 400'

Legend

- Full Depth Pavement
- Milling and Resurfacing
- Demolition of Pavement
- Shoulder Strengthening
- Bridge Widening
- Bridge Rehabilitation
- Proposed Bridge Approach Slab
- Existing Right of Way
- Property Line
- Proposed Permanent Drainage Easement
- Wetland
- Proposed Limits of Construction - Cut
- Proposed Limits of Construction - Fill
- Potential SWM
- Potential Sound Barrier
- Stream

Contact Information

Anthony Haverly, PE, PMP
Project Manager - L&D Richmond District
Virginia Department of Transportation
2430 Pine Forest Drive
Colonial Heights, VA 23834

Comments may also be sent to:
Anthony.Haverly@VDOT.Virginia.gov

I-64 GAP Segment A Widening
New Kent, Virginia

State Project Number: 0064-969-638
UPC: 122166

These plans are unfinished and unapproved and are not to be used for any type of construction or the acquisition of right of way. Additional easements for utility relocations may be required beyond the proposed right-of-way shown on these plans.

Imagery Courtesy of the Commonwealth of Virginia copyright 2021.

Virginia Department of Transportation

Design Public Hearing

I-64 GAP Segment A Widening

DISPLAY 10

Project Location

New Kent County

North Arrow & Scale

N

SCALE
0 100' 200' 300' 400'

Legend

- Full Depth Pavement
- Milling and Resurfacing
- Demolition of Pavement
- Shoulder Strengthening
- Bridge Widening
- Bridge Rehabilitation
- Proposed Bridge Approach Slab
- Existing Right of Way
- Property Line
- Proposed Permanent Drainage Easement
- Wetland
- Proposed Limits of Construction - Cut
- Proposed Limits of Construction - Fill
- Potential SWM
- Potential Sound Barrier
- Stream

Contact Information

Anthony Haverly, PE, PMP
Project Manager - L&D Richmond District
Virginia Department of Transportation
2430 Pine Forest Drive
Colonial Heights, VA 23834

Comments may also be sent to:
Anthony.Haverly@VDOT.Virginia.gov

I-64 GAP Segment A Widening
New Kent, Virginia

State Project Number: 0064-969-638
UPC: 122166

These plans are unfinished and unapproved and are not to be used for any type of construction or the acquisition of right of way. Additional easements for utility relocations may be required beyond the proposed right-of-way shown on these plans.

Imagery Courtesy of the Commonwealth of Virginia copyright 2021.

Design Public Hearing

I-64 GAP Segment A Widening

Virginia Department of Transportation

DISPLAY 11

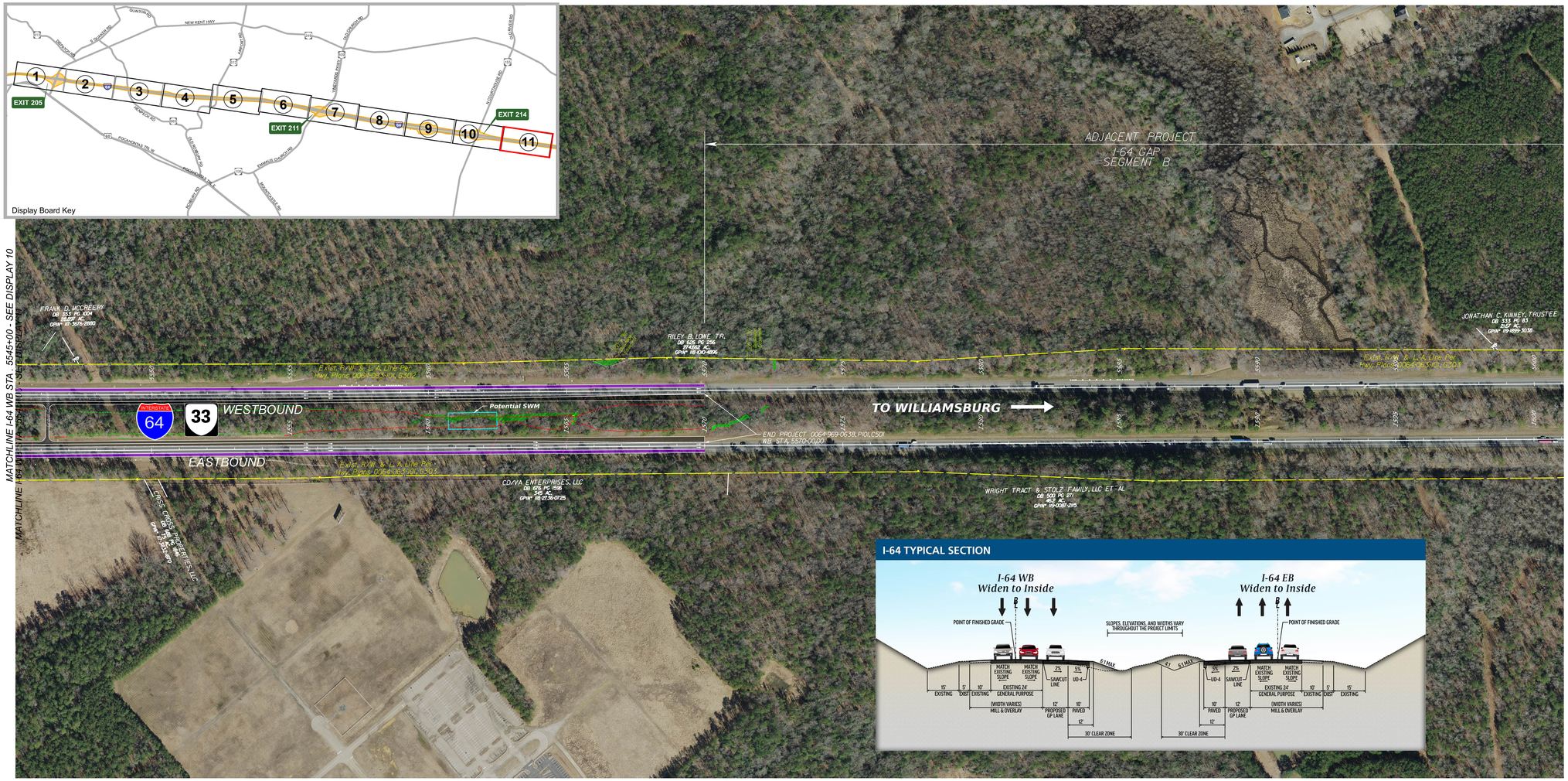

Project Location

New Kent County

North Arrow & Scale

N

SCALE
0 100' 200' 300' 400'

Legend

- Full Depth Pavement
- Milling and Resurfacing
- Demolition of Pavement
- Shoulder Strengthening
- Bridge Widening
- Bridge Rehabilitation
- Proposed Bridge Approach Slab
- Existing Right of Way
- Property Line
- Proposed Permanent Drainage Easement
- Wetland
- Proposed Limits of Construction - Cut
- Proposed Limits of Construction - Fill
- Potential SWM
- Potential Sound Barrier
- Stream

Contact Information

Anthony Haverly, PE, PMP
Project Manager - L&D Richmond District
Virginia Department of Transportation
2430 Pine Forest Drive
Colonial Heights, VA 23834

Comments may also be sent to:
Anthony.Haverly@VDOT.Virginia.gov

I-64 GAP Segment A Widening
New Kent, Virginia

State Project Number: 0064-969-638
UPC: 122166

These plans are unfinished and unapproved and are not to be used for any type of construction or the acquisition of right of way. Additional easements for utility relocations may be required beyond the proposed right-of-way shown on these plans.

Imagery Courtesy of the Commonwealth of Virginia copyright 2021.