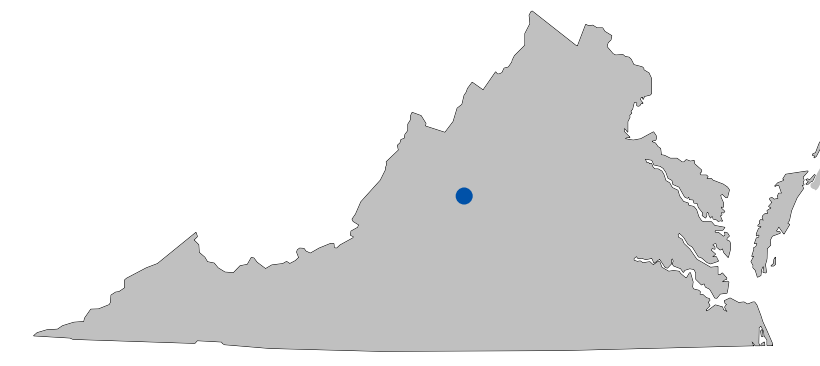

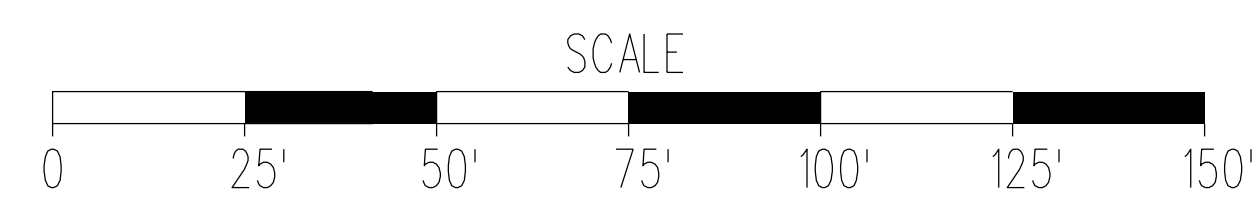


Project Location

Abemarle County, Virginia



North Arrow & Scale



Legend

- Proposed Road
- Proposed Guardrail
- Proposed Bridge
- Proposed Temp. Construction Easement
- Proposed Perm. Drainage Easement
- Proposed Perm. Utility Easement

Contact Information

Brian Arnold
Project Manager
Virginia Department of Transportation
1601 Orange Rd.
Culpeper, VA 22701
(540) 829-3348

Comments may also be sent to:
brian.arnold@vdot.virginia.gov

Proposed Sumer Duck Road (Route 651) Bridges over Rock Run - Str. 6172
Abemarle County, VA

VDOT Project 0651-030-866
State Project Number 0726-002-931
UPC 109601

These plans are unfinished and unapproved and are not to be used for any type of construction or the acquisition of right of way. Additional easements for utility relocations may be required beyond the proposed right-of-way shown on these plans.

Imagery Courtesy of the Google Images copyright 2018.

