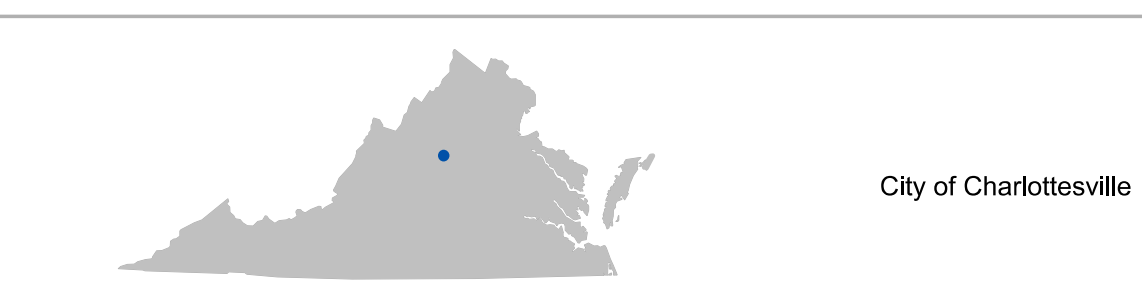
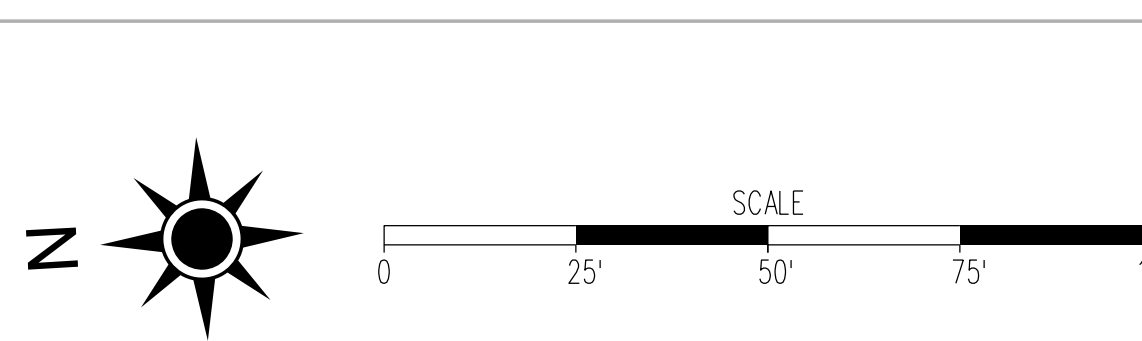


**Project Location**

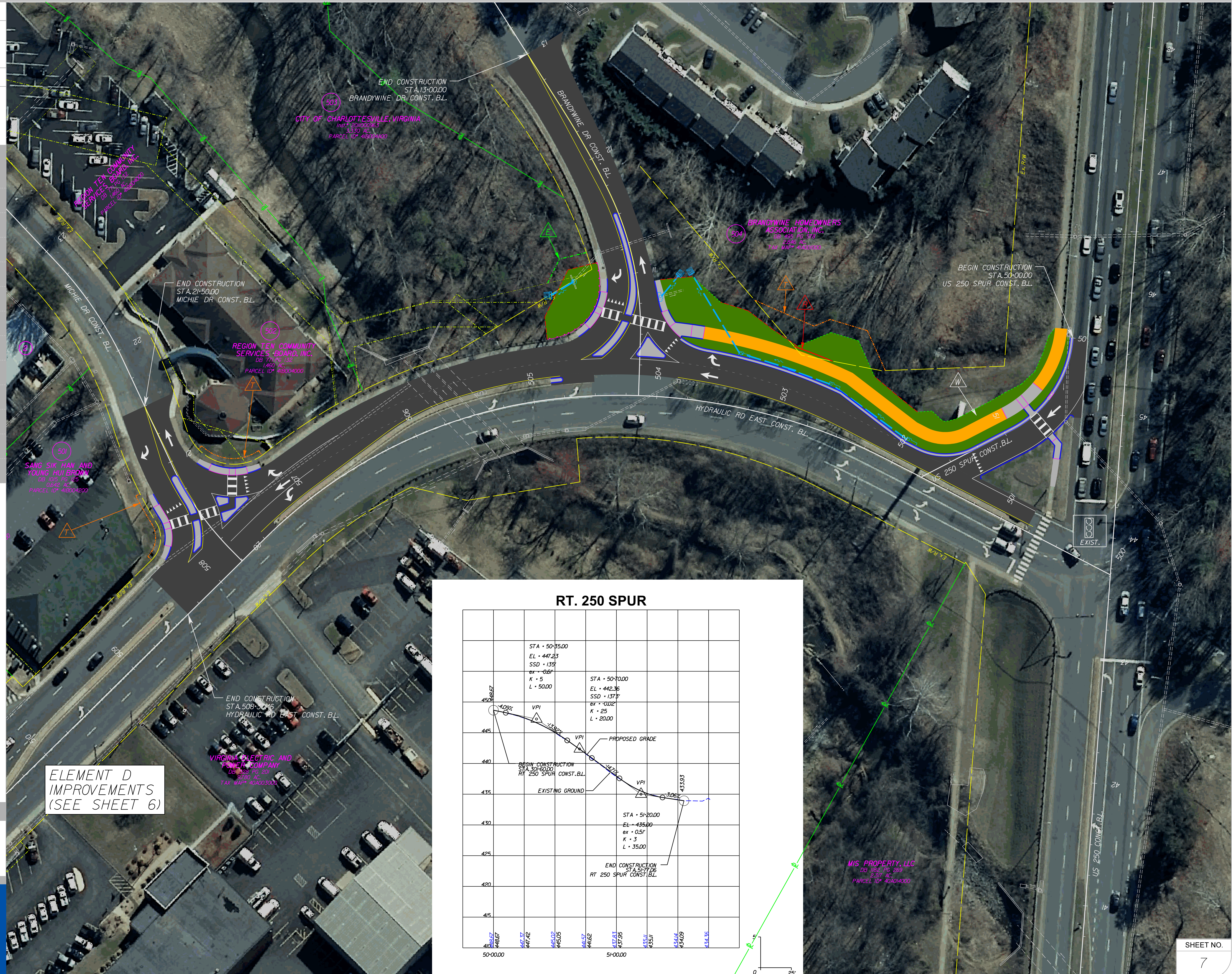


**North Arrow & Scale**



**Legend**

- Proposed Pavement
- Proposed Raised Concrete Median / Sidewalk
- Proposed Green Space
- Proposed Shared Use Path
- Proposed Limits of Construction - Cut
- Proposed Limits of Construction - Fill
- Proposed Right of Way
- Proposed Permanent Easement
- Proposed Temporary Construction Easement
- Existing Right of Way
- Existing Easement
- Property Line
- Proposed Retaining Wall



**PUBLIC HEARING PLANS**

THESE PLANS ARE UNFINISHED AND UNAPPROVED AND ARE NOT TO BE USED FOR ANY TYPE OF CONSTRUCTION OR THE ACQUISITION OF RIGHT OF WAY.

ADDITIONAL EASEMENTS FOR UTILITY RELOCATIONS MAY BE REQUIRED BEYOND THE PROPOSED RIGHT-OF-WAY SHOWN ON THESE PLANS.

**ELEMENT D IMPROVEMENTS (SEE SHEET 6)**

**Contact Information**

Harold Jones, Jr. PE  
Project Manager  
Virginia Department of Transportation  
701 VDOT Way  
Charlottesville, Va 22911

Comments may also be sent to:  
Harold.Jones@VDOT.Virginia.gov

Transportation Improvements to US 29 & Hydraulic Road DB Project  
City of Charlottesville, Virginia

0029-M03-371, P101, R201, C501  
UPC 118880  
STP-5104(299)

These plans are unfinished and unapproved and are not to be used for any type of construction or the acquisition of right of way. Additional easements for utility relocations may be required beyond the proposed right-of-way shown on these plans.

Imagery Courtesy of the Commonwealth of Virginia copyright 2021.

