

2017

**Virginia Department of Transportation
Daily Traffic Volume Estimates
Including Vehicle Classification Estimates**

where available

Jurisdiction Report

17

Carroll County
City of Galax
Town of Hillsville

Prepared By

**Virginia Department of Transportation
Traffic Engineering Division**

In Cooperation With

**U.S. Department of Transportation
Federal Highway Administration**

Virginia Department of Transportation
Traffic Engineering Division
Traffic Monitoring Section

The Virginia Department of Transportation (VDOT) conducts a program where traffic count data are gathered from sensors in or along streets and highways and other sources. From these data, estimates of the average number of vehicles that traveled each segment of road are calculated. VDOT periodically publishes booklets listing these estimates.

One of these booklets, titled "Average Daily Traffic Volumes with Vehicle Classification Data, on Interstate, Arterial and Primary Routes" includes a list of each Interstate and Primary highway segment with the estimated Annual Average Daily Traffic (AADT) for that segment. AADT is the total annual traffic estimate divided by the number of days in the year. This booklet also includes information such as estimates of the percentage of the AADT made up by 6 different vehicle types, ranging from cars to double trailer trucks; estimated Annual Average Weekday Traffic (AAWDT), which is the number of vehicles estimated to have traveled the segment of highway during a 24 hour weekday averaged over the year; as well as Peak Hour and Peak Direction factors used by planners to formulate design criteria.

In addition to the Primary and Interstate publication, one hundred books are published periodically, one for each of 100 areas across the state defined by VDOT for record-keeping purposes. These books include traffic volume estimates for roads within the county, cities, and towns within the area. These books are titled "Daily Traffic Volumes Including Vehicle Classification Estimates, where available; Jurisdiction Report numbers 00 through 99".

Also available are a number of reports summarizing the average Vehicle Miles Traveled (VMT) in selected jurisdictions and other categories of highways. There are many different ways to present traffic volume summary information. Because the user determines the value of each presentation, the reports have been redesigned based on user requests and feedback. The people of the VDOT Traffic Engineering Division Traffic Monitoring Section who produce these books welcome requests for other helpful ways of presenting the summary information.

A compact disc (CD) is available that includes files in the Adobe® Portable Document Format (PDF) that can be displayed, searched, and printed using common desktop computer equipment. The CD includes the publications described above as well as a number of other reports, including specialized VMT summaries and smaller AADT reports for each city and town separately.

Publication Notes

Parallel Roads

For road inventory and management purposes, some roadways are counted separately by direction and have separately published traffic estimates for each direction of travel. Examples of such roadways are the interstate system and routes with separated facilities and (usually) one-way traffic facilities in urban areas. In these publications, they are referred to as parallel roads. As a convenience for the users of the publication, the listing for segments of roads with parallel segments are published with both the traffic estimates for their own direction of travel (e.g. I-95 Northbound) as well as the estimate of the total of all traffic on the same route including parallel roadways (all directions of I-95). The publication will have a "Combined Traffic Estimates for Parallel Roadways on this Route" or "Combined Traffic" identifiers for the combined direction of travel estimates.

Roadways such as I-395 with a North segment, a South segment and a separate Reversible lane segment will have the estimate for more than two parallel roadways included in the entire combined traffic estimate.

Some routes have very complicated paths through cities and towns. These parallel paths may be too complex to allow a relationship between nearby sections of the opposite direction on the same route. In this case, to indicate that the traffic estimates for such a road segment may not include all directions of traffic on that route, the line that would list the combined values will indicate "NA" for not available.

VDOT's traffic monitoring program includes more than 100,000 segments of roads and highways ranging from several mile sections of Interstate highways to very short sections of city streets. Due to problems experienced obtaining some traffic count data, and the level of quality necessary to maintain confidence in the data, no estimate is currently available for some segments of roadway. These segments are included in the publications indicating "NA" for not available. It is the intention of the VDOT Traffic Engineering Division Traffic Monitoring group to obtain the data necessary and to report traffic volume estimates on all road segments included in these publications.

Many of the road segments in this program are local secondary roads. The amount and detail of data collected on these roads are not as great as the data collected on higher volume roads. The vehicle classification, average weekday traffic volumes, and the theoretical design hour traffic volumes are not calculated for these roads. The publications indicate "NA" for the information that is not available.

This publication is based on a traffic monitoring program initiated in 1997. Because the data collection techniques and statistical evaluation processes are different than those used in previous years, comparison with previous publications may be misleading.

Glossary of Terms:

Route: The Route Number assigned to this segment of roadway with the master inventory route number if this is an overlapping route, with official street or highway name if available.

Length: Length of the traffic segment in miles.

AADT: Annual Average Daily Traffic. The estimate of typical daily traffic on a road segment for all days of the week, Sunday through Saturday, over the period of one year.

QA: Quality of AADT:

- A Average of Complete Continuous Count Data
- B Average of Selected Continuous Count Data
- F Factored Short Term Traffic Count Data
- G Factored Short Term Traffic Count Data with Growth Element
- H Historical Estimate
- M Manual Uncounted Estimate
- N AADT of Similar Neighboring Traffic Link
- O Provided By External Source
- R Raw Traffic Count, Unfactored

4Tire: Percentage of the traffic volume made up of motorcycles, passenger cars, vans and pickup trucks.

Bus: Percentage of the traffic volume made up of busses.

2Axle Truck: Percentage of the traffic volume made up of 2 axle single unit trucks (not including pickups and vans).

3+Axle Truck: Percentage of the traffic volume made up of single unit trucks with three or more axles.

1Trail Truck: Percentage of the traffic volume made up of units with a single trailer.

2Trail Truck: Percentage of the traffic volume made up of units with more than one trailer.

QC: Quality of Classification Data:

- A Average of Complete Continuous Count Data
- B Average of Selected Continuous Count Data
- C Short Term Classified Traffic Count Data
- F Factored Short Term Traffic Count Data
- H Historical Estimate
- M Mass Collective Average
- N Classification Estimates of Similar Neighboring Traffic Link

K Factor: The estimate of the portion of the traffic volume traveling during the peak hour or design hour.

QK: Quality of the K Factor estimate:

- A Factor based on 30th Highest Hour Observed During at least 250 days of Continuous Traffic Data
- B Factor based on other Hour Observed During Less than 250 days of Continuous Traffic Data
- F Factor based on Highest Hour Collected at in a 48 Hour Weekday Period
- M Factor based on Manual Estimate of design hour
- N Design Hour Factor (K Factor) of Similar Neighboring Traffic Link
- O Provided by External Source

Dir Factor: The estimate of the portion of the traffic volume traveling in the peak direction during the peak hour..

AAWDT: Average Annual Weekday Traffic. The estimate of typical traffic over the period of one year for the days between Monday through Thursday inclusive.

QW: Quality of AAWDT:

- A Average of Complete Continuous Count Data
- B Average of Selected Continuous Count Data
- F Factored Short Term Traffic Count Data
- G Factored Short Term Traffic Count Data with Growth Element
- M Manual Uncounted Estimate
- N AAWDT of Similar Neighboring Traffic Link
- O Provided by External Source




Year: Year for which the published values are appropriate. If the Quality of AADT (QA) is "R", the year is the year that the raw traffic count was collected, and if available,

Route Shield Legend

Route Systems

-  Interstate Route Traffic volume data for Interstate Routes and some other routes are reported separately by direction, as well as combined.
-  US Route
-  Virginia State Route
-  Frontage Road (F precedes frontage route number)
-  Secondary Route

Special Routes

-  Bus - Business Route
-  Bypass - Bypass Route
-  Truck - Truck Route
-  ALT - Alternate Route
-  Wve - Wve Route connector
-  P - Parallel Route; Southbound or Westbound direction lanes of a numbered route where they are on a different road facility than the other direction.
-  The VDOT Maintenance Jurisdiction number is displayed below the Secondary Route Number if the Maintenance Jurisdiction is different than the jurisdiction in the title of the report.













Virginia Department of Transportation
Traffic Engineering Division
2017
Annual Average Daily Traffic Volume Estimates By Section of Route
Carroll Maintenance Area

Route	Jurisdiction	Length	AADT	QA	4Tire	Bus	-----Truck-----				QC	K Factor	QK	Dir Factor	AAWDT	QW	
							2Axle	3+Axle	1Trail	2Trail							
		From	Grayson County Line														
48	Blue Ridge Parkway	Carroll County (Maint: US)	12.75	660	O						NA			NA			
		To	US 52														
48	Blue Ridge Parkway	Carroll County (Maint: US)	15.59	890	O						NA			NA			
		To	Patrick County Line														
		From	North Carolina State Line														
52	Fancy Gap Highway	Carroll County	4.41	7000	G	97%	0%	1%	1%	1%	C	0.081	0.588	7300	G		
		To	17-691 Bear Trail														
52	Fancy Gap Highway	Carroll County	5.01	4400	G	97%	0%	1%	1%	1%	F	0.087	0.578	4600	G		
		To	SR 148 Chances Creek Rd														
52	Fancy Gap Highway	Carroll County	0.09	3800	N	97%	0%	1%	1%	1%	N	0.107	0.647	4000	N		
		To	0.09 MN SR 148														
		From	0.09 MN SR 148 Chances Creek Rd														
52	Fancy Gap Highway	Carroll County	4.72	3800	G	97%	0%	1%	1%	1%	C	0.107	0.647	4000	G		
		To	17-702 Stable Rd														
52	Fancy Gap Highway	Carroll County	0.28	4800	N	97%	0%	1%	1%	1%	N	0.089	0.593	5000	N		
		To	SCL Hillsville														
52	Main St	Town of Hillsville (Maint: 17)	1.92	4800	G	97%	0%	1%	1%	1%	F	0.089	0.593	5000	G		
		To	US 58 West Stuart Dr														
52	Main St	Town of Hillsville (Maint: 17)	2.23	2700	G	95%	0%	1%	2%	1%	F	0.091	0.583	2800	G		
		To	NCL Hillsville														
52	Poplar Camp Rd	Carroll County	1.17	2700	N	95%	0%	1%	2%	1%	N	0.091	0.583	2800	N		
		To	17-705 Coon Ridge Road														
52	Poplar Camp Rd	Carroll County	3.15	1400	G	95%	0%	1%	2%	1%	F	0.098	0.511	1500	G		
		To	17-620 Coulson Church Rd														
52	Poplar Camp Rd	Carroll County	4.46	810	G	95%	0%	1%	2%	1%	C	0.101	0.511	850	G		
		To	Wythe County Line														
		From	WCL Galax														
58	221 Reserve Blvd	City of Galax	0.47	8900	G	96%	0%	1%	1%	2%	C	0.09	0.555	9400	G		
		To	Greenville Rd W Stuart Dr														
58	221 Reserve Blvd; W Stuart Dr	City of Galax	1.10	7700	G	96%	0%	1%	1%	2%	F	0.088	0.580	8200	G		
		To	Fries Rd														
58	221 W Stuart Dr	City of Galax	0.20	12000	G	96%	0%	1%	1%	2%	F	0.089	0.576	12000	G		
		To	SR 89 Main St														
58	221 E Stuart Dr	City of Galax	0.34	15000	G	96%	0%	1%	1%	3%	F	0.087	0.544	16000	G		
		To	Meadow St														
58	221 E Stuart Dr	City of Galax	1.81	19000	G	96%	0%	1%	1%	3%	F	0.083	0.503	20000	G		
		To	Haynes Rd														

Virginia Department of Transportation
Traffic Engineering Division
2017
Annual Average Daily Traffic Volume Estimates By Section of Route
Carroll Maintenance Area

Route	Jurisdiction	Length	AADT	QA	4Tire	Bus	-----Truck-----				QC	K Factor	QK	Dir Factor	AAWDT	QW
							2Axle	3+Axle	1Trail	2Trail						
From: Haynes Rd To: E Stuart Dr 58 221	City of Galax	1.10	15000	G	96%	0%	1%	1%	3%	0%	C	0.086		0.553	16000	G
From: ECL Galax To: Carrollton Pike 58 221	Carroll County	2.05	15000	G	96%	0%	1%	0%	3%	0%	F	0.083		0.528	16000	G
From: 17-722 Cranberry Rd To: Carrollton Pike 58 221	Carroll County	1.28	16000	G	96%	0%	1%	0%	3%	0%	F	0.082		0.512	17000	G
From: 17-872 Woodlawn Road To: Carrollton Pike 58 221	Carroll County	3.69	14000	G	96%	0%	1%	0%	3%	0%	C	0.099		0.559	15000	G
From: I-77 To: Carrollton Pike 58 221	Carroll County	0.72	15000	G	97%	0%	1%	1%	0%	0%	F	0.084		0.507	16000	G
From: WCL Hillsville To: West Stuart Dr 58 221	Town of Hillsville (Maint: 17)	2.10	15000	N	97%	0%	1%	1%	0%	0%	N	0.084		0.507	16000	N
From: US 221 Floyd Pike To: East Stuart Dr 58	Town of Hillsville (Maint: 17)	2.26	2000	G	97%	0%	1%	1%	0%	0%	C	0.091		0.604	2100	G
From: ECL Hillsville To: Danville Pike 58	Carroll County	5.94	2000	N	97%	0%	1%	1%	0%	0%	N	0.091		0.604	2100	N
From: 17-680 Crooked Oak Rd To: Danville Pike 58	Carroll County	8.14	2600	G	97%	0%	1%	1%	0%	0%	F	0.085		0.506	2700	G
From: Floyd County Line To: Ramp 58	Carroll County	0.18	2200	G								0.084			2200	G
From: I-77 South To: Ramp 58	Carroll County	0.21	3300	G								0.072			3300	G
From: US 58 Carrollton Pike To: I-77 North	Carroll County	0.21	3300	G								0.072			3300	G
From: North Carolina State Line To: North 77	Carroll County	0.94	19000	A	72%	1%	1%	1%	24%	2%	F	0.131			17000	A
Combined Traffic Estimates for 2 Parallel Roadways on this Route:			38000	A	72%	1%	1%	1%	24%	2%	F	0.125	A	0.538	34000	A
From: 17-620 S, Old Pipers Gap Rd To: North 77	Carroll County	7.63	19000	A	70%	1%	1%	1%	25%	2%	C	0.134			17000	A
Combined Traffic Estimates for 2 Parallel Roadways on this Route:			38000	A	70%	1%	1%	1%	25%	2%	C	0.127	A	0.522	33000	A
From: SR 148 Chances Creek Rd To: North 77	Carroll County	6.28	20000	G	72%	1%	1%	1%	24%	2%	F	0.079			18000	G
Combined Traffic Estimates for 2 Parallel Roadways on this Route:			40000	G	72%	1%	1%	1%	24%	2%	F	0.076	F	0.538	36000	G
From: US 58 To: North 77	Carroll County	4.18	21000	A	72%	1%	1%	1%	24%	2%	C	0.129			18000	A
Combined Traffic Estimates for 2 Parallel Roadways on this Route:			41000	A	72%	1%	1%	1%	24%	2%	C	0.123	A	0.549	37000	A
From: 17-620 N, Coulson Church Rd																

Virginia Department of Transportation
Traffic Engineering Division
2017
Annual Average Daily Traffic Volume Estimates By Section of Route
Carroll Maintenance Area

Route	Jurisdiction	Length	AADT	QA	4Tire	Bus	-----Truck-----				QC	K Factor	QK	Dir Factor	AAWDT	QW
							2Axle	3+Axle	1Trail	2Trail						
North 	From: 17-620 N. Coulson Church Rd															
	Carroll County	5.03	22000	G	72%	1%	1%	1%	24%	2%	F	0.076		20000	G	
	Combined Traffic Estimates for 2 Parallel Roadways on this Route:		44000	G	72%	1%	1%	1%	24%	2%	F	0.074	F	0.533	39000	G
North 	To: SR 69 Lead Mine Rd															
	Carroll County	0.23	21000	A	72%	1%	1%	1%	24%	2%	F	0.124		19000	A	
	Combined Traffic Estimates for 2 Parallel Roadways on this Route:		42000	A	72%	1%	1%	1%	24%	2%	F	0.118	A	0.526	38000	A
North 	From: Exit Welcome Center Parking Lot															
	Lamburg Welcome Center Carroll County	0.06	1800	A	83%	1%	1%	0%	14%	0%	C	0.163		1600	A	
North 	To: I-77 North from Welcome Center															
	Ramp Carroll County	0.28	1700	G								0.099		1700	G	
North 	From: I-77 North															
	Ramp Carroll County	0.22	700	G								0.096		700	G	
North 	To: SR 148 Chances Creek Rd															
	Ramp Carroll County	0.17	2100	G								0.085		2100	G	
North 	From: I-77 North															
	Ramp Carroll County	0.24	300	G								0.108		300	G	
South 	To: 17-620 Coulson Church Rd															
	From: North Carolina State Line															
	Carroll County	1.07	19000	A	73%	1%	1%	1%	23%	2%	F	0.135		17000	A	
	Combined Traffic Estimates for 2 Parallel Roadways on this Route:		38000	A	72%	1%	1%	1%	24%	2%	F	0.125	A	0.538	34000	A
South 	To: 17-620 Lamburg Rd															
	From: 17-775 Chance Creek Rd															
	Carroll County	7.92	19000	A	70%	1%	1%	1%	26%	2%	C	0.136		17000	A	
	Combined Traffic Estimates for 2 Parallel Roadways on this Route:		38000	A	70%	1%	1%	1%	25%	2%	C	0.127	A	0.522	33000	A
South 	To: 17-775 Chance Creek Rd															
	From: US 58															
	Carroll County	6.23	20000	G	73%	1%	1%	1%	23%	2%	F	0.077		18000	G	
	Combined Traffic Estimates for 2 Parallel Roadways on this Route:		40000	G	72%	1%	1%	1%	24%	2%	F	0.069	F	0.501	36000	G
South 	To: US 58															
	From: 17-620 Coulson Church Rd															
	Carroll County	4.31	21000	A	73%	1%	1%	1%	23%	2%	C	0.13		18000	A	
	Combined Traffic Estimates for 2 Parallel Roadways on this Route:		41000	A	72%	1%	1%	1%	24%	2%	C	0.123	A	0.549	37000	A
South 	To: 17-620 Coulson Church Rd															
	From: Wythe County Line															
	Carroll County	4.76	22000	G	73%	1%	1%	1%	23%	2%	F	0.080		20000	G	
	Combined Traffic Estimates for 2 Parallel Roadways on this Route:		44000	G	72%	1%	1%	1%	24%	2%	F	0.073	F	0.517	39000	G

Virginia Department of Transportation
 Traffic Engineering Division
 2017
 Annual Average Daily Traffic Volume Estimates By Section of Route
 Carroll Maintenance Area

Route	Jurisdiction	Length	AADT	QA	4Tire	Bus	-----Truck-----				QC	K Factor	QK	Dir Factor	AAWDT	QW
							2Axle	3+Axle	1Trail	2Trail						
South (77) Ramp to NC Welcome Center	From: I-77 South Carroll County To: North Carolina State Line	0.11	1400	G								0.107		1400	G	
South (77) Ramp	From: I-77 South Carroll County To: 17-620 Lamsburg Rd	0.19	1100	G								0.094		1100	G	
South (77) Ramp	From: I-77 South Carroll County To: SR 148 Chances Creek Rd	0.20	1200	G								0.094		1200	G	
South (77) Ramp	From: I-77 South Carroll County To: US 58 Carrollton Pike	0.17	2600	G								0.091		2600	G	
South (77) Ramp	From: I-77 South Carroll County To: 17-620 Coulson Church Rd	0.27	1300	G								0.12		1300	G	
(89) Main St	From: SCL Galax City of Galax To: SR 97 Pipers Gap Rd	1.26	6100	G	98%	0%	1%	0%	1%	0%	C	0.085	0.604	6500	G	
(89) Main St	From: SR 97 Pipers Gap Rd City of Galax To: Maroon Tide Dr	0.90	6300	G	99%	0%	1%	0%	0%	0%	C	0.086	0.607	6700	G	
(89) Main St	From: Maroon Tide Dr City of Galax To: Oldtown St	0.16	5000	G	99%	0%	1%	0%	0%	0%	F	0.085	0.536	5300	G	
(89) Main St	From: Oldtown St City of Galax To: US 58 Stuart Dr	0.64	3000	G	98%	1%	1%	0%	0%	0%	C	0.099	0.51	3200	G	
(94) Ivanhoe Rd	From: Grayson County Line Carroll County To: Wythe County Line	9.20	960	G	96%	1%	1%	1%	1%	0%	F	0.090	0.510	1000	G	
(97) Pipers Gap Rd	From: SR 89 Main St City of Galax To: ECL Galax	0.11	2500	G	99%	0%	0%	0%	0%	0%	C	0.085	0.595	2700	G	
(97) Pipers Gap Rd	From: ECL Galax Carroll County To: Grayson County Line	3.76	2200	G	99%	0%	1%	0%	0%	0%	C	0.087	0.596	2300	G	
(97) Pipers Gap Rd	From: 17-713 Soapstone Rd, Elk Horn Rd Carroll County To: Blue Ridge Parkway	4.51	1200	G	99%	0%	1%	0%	0%	0%	F	0.105	0.553	1200	G	
(100) Sylvatus Highway	From: US 221 Floyd Pike Town of Hillsville (Maint: 17) To: NCL Hillsville	0.90	3500	N	94%	0%	1%	4%	1%	0%	N	0.097	0.545	3600	N	
(100) Sylvatus Highway	From: NCL Hillsville Carroll County To: Wythe County Line	7.22	3500	G	94%	0%	1%	4%	1%	0%	C	0.097	0.545	3600	G	

Virginia Department of Transportation
Traffic Engineering Division
2017
Annual Average Daily Traffic Volume Estimates By Section of Route
Carroll Maintenance Area

Route	Jurisdiction	Length	AADT	QA	4Tire	Bus	-----Truck-----				QC	K Factor	QK	Dir Factor	AAWDT	QW
							2Axle	3+Axle	1Trail	2Trail						
148 Chances Creek Rd	From: I-77															
	Carroll County	0.87	3300	G	94%	1%	1%	1%	3%	0%	C	0.106	0.630	3400	G	
	To: US 52 Fancy Gap Highway															
148 Ramp	From: SR 148: 17-775															
	Carroll County	0.18	750	G								0.085		750	G	
	To: I-77 South															
148 Ramp	From: SR 148 Chances Creek Rd															
	Carroll County	0.19	1700	G								0.089		1700	G	
	To: I-77 North															
221 58 Reserve Blvd	From: WCL Galax															
	City of Galax	0.47	8900	G	96%	0%	1%	1%	2%	0%	C	0.09	0.555	9400	G	
	To: Oldtown Rd															
221 58 Reserve Blvd; W Stuart Dr	From: Oldtown Rd															
	City of Galax	1.10	7700	G	96%	0%	1%	1%	2%	0%	F	0.088	0.580	8200	G	
	To: Fries Rd															
221 58 W Stuart Dr	From: Fries Rd															
	City of Galax	0.20	12000	G	96%	0%	1%	1%	2%	0%	F	0.089	0.576	12000	G	
	To: SR 89 MAIN ST															
221 58 E Stuart Dr	From: SR 89 MAIN ST															
	City of Galax	0.34	15000	G	96%	0%	1%	1%	3%	0%	F	0.087	0.544	16000	G	
	To: Meadow St															
221 58 E Stuart Dr	From: Meadow St															
	City of Galax	1.81	19000	G	96%	0%	1%	1%	3%	0%	F	0.083	0.503	20000	G	
	To: Haynes Rd															
221 58 E Stuart Dr	From: Haynes Rd															
	City of Galax	1.10	15000	G	96%	0%	1%	1%	3%	0%	C	0.086	0.553	16000	G	
	To: ECL Galax															
221 58 Carrollton Pike	From: ECL Galax															
	Carroll County	2.05	15000	G	96%	0%	1%	0%	3%	0%	F	0.083	0.528	16000	G	
	To: 17-887															
221 58 Carrollton Pike	From: 17-887															
	Carroll County	1.28	16000	G	96%	0%	1%	0%	3%	0%	F	0.082	0.512	17000	G	
	To: 17-872															
221 58 Carrollton Pike	From: 17-872															
	Carroll County	3.69	14000	G	96%	0%	1%	0%	3%	0%	C	0.099	0.559	15000	G	
	To: I-77															
221 58 Carrollton Pike	From: I-77															
	Carroll County	0.72	15000	G	97%	0%	1%	1%	0%	0%	F	0.084	0.507	16000	G	
	To: CL Hillsville															
221 58 West Stuart Dr	From: CL Hillsville															
	Town of Hillsville (Maint: 17)	2.10	15000	N	97%	0%	1%	1%	0%	0%	N	0.084	0.507	16000	N	
	To: US 58															
221 Floyd Pike	From: US 58 Stuart Dr															
	Town of Hillsville (Maint: 17)	1.42	7000	G	95%	1%	1%	1%	1%	0%	F	0.085	0.542	7300	G	
	To: ECL Hillsville															
221 Floyd Pike	From: ECL Hillsville															
	Carroll County	0.02	7000	N	95%	1%	1%	1%	1%	0%	N	0.085	0.542	7300	N	
	To: SR 100 East of Hillsville															
221 Floyd Pike	From: SR 100 East of Hillsville															
	Carroll County	6.77	2600	G	95%	1%	1%	1%	1%	0%	F	0.08	0.547	2600	G	
	To: 17-638 Dugspur															

Virginia Department of Transportation
 Traffic Engineering Division
 2017
 Annual Average Daily Traffic Volume Estimates By Section of Route
 Carroll Maintenance Area

Route	Jurisdiction	Length	AADT	QA	4Tire	Bus	-----Truck-----				QC	K Factor	QK	Dir Factor	AAWDT	QW	
							2Axle	3+Axle	1Trail	2Trail							
221 Floyd Pike	From:	17-638 Dugspur															
	Carroll County	3.37	1900	G	95%	1%	1%	1%	1%	0%	F	0.077	0.539	2000	G		
	To:	Floyd County Line															

Virginia Department of Transportation
Traffic Engineering Division
2017
Annual Average Daily Traffic Volume Estimates By Section of Route
Carroll Maintenance Area

Route	Length	AADT	QA	4Tire	Bus	-----Truck-----				QC	K Factor	QK	Dir Factor	AAWDT	QW	Year
						2Axle	3+Axle	1Trail	2Trail							
Carroll County																
(600) Park View Dr	0.60	140	R								NA		NA			06/07/2016
(601) Rakestown Rd	0.90	220	R								NA		NA			03/24/2016
(602) Brush Creek Rd	2.21	170	G	94%	2%	2%	1%	0%	0%	C	0.11		0.682	180	G	2017
(602) Byllesby Rd	3.54	120	R								NA		NA			03/24/2016
(603) Woodfield Lane	0.15	70	R								NA		NA			11/05/2013
(603) Woodfield Lane	0.49	70	R								NA		NA			11/05/2013
(603) Woodfield Lane	0.10	70	R								NA		NA			11/05/2013
(604) Liberty Hill Rd	0.60	630	R								NA		NA			03/24/2016
(605) Eagle Bottom Rd	0.28	210	R								NA		NA			03/24/2016
(606) Fries Rd	0.93	2700	G	99%	0%	1%	0%	0%	0%	C	0.094		0.614	2900	G	2017
(606) Dixon Rd	0.25	120	R								NA		NA			10/01/2013
(606) Dixon Rd	0.75	80	R								NA		NA			10/01/2013
(607) Fries Rd	1.30	1000	G	99%	0%	1%	0%	0%	0%	F	0.101		0.591	1100	G	2017
(607) Fries Rd	0.30	3100	G	99%	0%	1%	0%	0%	0%	C	0.091		0.638	3300	G	2017
(607) Iron Ridge Rd	4.47	150	R								NA		NA			10/01/2013
(607) Mallard Dr	0.50	80	R								NA		NA			10/01/2013
(608) Coal Creek Rd	1.90	170	G	97%	1%	1%	0%	1%	0%	C	0.096		0.579	170	G	2017
(608) Coal Creek Rd	1.20	220	R								NA		NA			03/22/2016
(608) Coal Creek Rd	2.68	360	R								NA		NA			03/22/2016
(608) Max Lane	0.50	80	R								NA		NA			10/16/2013
(608) Max Lane	0.30	80	R								NA		NA			10/16/2013

Virginia Department of Transportation
Traffic Engineering Division
2017
Annual Average Daily Traffic Volume Estimates By Section of Route
Carroll Maintenance Area

Route	Length	AADT	QA	4Tire	Bus	-----Truck-----				QC	K Factor	QK	Dir Factor	AAWDT	QW	Year
						2Axle	3+Axle	1Trail	2Trail							
Carroll County																
(608) Max Lane	1.28	80	R			0.80 MS 17-715					NA			NA		10/16/2013
(608) Max Lane	1.44	20	R			Blue Ridge Pkwy					NA			NA		10/16/2013
(608) Misty Trail	0.28	250	R			Blue Ridge Pkwy					NA			NA		03/22/2016
(608) Misty Trail	0.40	60	R			SR 97 Gap 17-700 Gap					NA			NA		10/16/2013
(608) Misty Trail	2.40	50	R			17-893 Round Hill Rd					NA			NA		10/16/2013
(608) Old Appalachian Trail	0.20	120	R			17-856 Stockner Cemetery					NA			NA		10/16/2013
(608) Old Appalachian Trail	1.14	90	R			Blue Ridge Pkwy					NA			NA		10/16/2013
(608) Old Appalachian Trail	0.51	90	R			1.14 ME of Pkwy					NA			NA		10/16/2013
(608) Old Appalachian Trail	1.51	180	R			17-874 Cemetery Rd					NA			NA		03/31/2016
(608) Ranger Rd	0.29	590	R			US 52 S, Fancy Gap Hwy US 52 N, Fancy Gap Hwy					NA			NA		03/31/2016
(608) Lightning Ridge Rd	0.50	420	R			Blue Ridge Pkwy South Blue Ridge Pkwy North					NA			NA		03/31/2016
(608) Lightning Ridge Rd	0.40	250	R			17-614 Elk Spur Rd					NA			NA		03/31/2016
(608) Lightning Ridge Rd	1.90	250	R			17-685 Turkey Ridge Rd					NA			NA		03/31/2016
(608) Lightning Ridge Rd	1.30	210	R			17-682 Winchester Dr					NA			NA		04/26/2016
(608) Lightning Ridge Rd	0.19	160	R			17-679 S, Wards Gap Rd					NA			NA		04/26/2016
(608) Lightning Ridge Rd	0.98	270	R			17-679 NORTH					NA			NA		04/26/2016
(608) Dusty Ridge Rd	1.10	60	R			Blue Ridge Pkwy					NA			NA		10/25/2013
(608) Dusty Ridge Rd	0.05	310	G	97%	1%	1%	0%	1%	0%	F	0.141	0.609	330	G	2017	
(608) Boundry Rd	0.45	60	R			17-691 S, Orchard Gap Rd					NA			NA		04/26/2016
(608) Boundry Rd	1.20	50	R			17-670 Gap					NA			NA		10/25/2013
(608) Groundhog Mountain Rd	2.06	70	R			17-648 Willis Gap Rd					NA			NA		12/03/2010
(608) Pilot View Rd	1.00	80	R			17-641 Doe Run Rd					NA			NA		10/25/2013
(608) Pilot View Rd	0.41	80	R			1.00 MS 17-641					NA			NA		10/25/2013
(608) Pilot View Rd	0.85	80	R			17-633 Keno Rd					NA			NA		10/25/2013
						0.85 MS 17-633										

Virginia Department of Transportation
Traffic Engineering Division
2017
Annual Average Daily Traffic Volume Estimates By Section of Route
Carroll Maintenance Area

Route	Length	AADT	QA	4Tire	Bus	-----Truck-----				QC	K Factor	QK	Dir Factor	AAWDT	QW	Year
						2Axle	3+Axle	1Trail	2Trail							
Carroll County																
(608) Pilot View Rd	0.08	80	R			0.85 MS 17-633					NA			NA		10/25/2013
(608) Pilot View Rd	0.11	80	R			0.93 MS 17-633					NA			NA		10/25/2013
(608) Pilot View Rd	1.00	200	R			17-639 Spencers Mill Rd					NA			NA		10/25/2013
						17-631; 70-608										
(609) Peaks Mountain Rd	0.60	280	R			Grayson County Line					NA			NA		03/22/2016
						17-608 Coal Creek Rd										
(610) Terrys Mill Rd	2.36	130	G	90%	1%	3%	2%	4%	0%	F	0.127		0.575	130	G	2017
(610) Terrys Mill Rd	0.66	250	G	90%	1%	3%	2%	4%	0%	F	0.125		0.554	260	G	2017
(610) Terrys Mill Rd	0.50	300	G	90%	1%	3%	2%	4%	0%	C	0.121		0.541	310	G	2017
						US 58 Danville Pike										
(611) Sunnyvale Rd	1.60	150	R			17-753 Double Cabin Rd					NA			NA		03/10/2016
(611) Deepwater Rd	1.20	70	R			17-764 Panther Creek Rd					NA			NA		03/10/2016
(611) Deepwater Rd	4.90	46	R			0.20 MN 17-755					NA			NA		03/10/2016
						Floyd County Line										
(612) Foothills Rd	1.56	50	R			Grayson County Line					NA			NA		10/14/2013
(612) Coleman Ridge Rd	1.34	180	R			Blue Ridge Pkwy					NA			NA		03/22/2016
						17-608 Coal Creek Rd										
(613) Greasy Creek Rd	1.00	30	R			17-619 Phillips Rd; Greasy Creek Rd					NA			NA		09/25/2013
(613) Greasy Creek Rd	1.00	20	R			1.00 MN 17-619					NA			NA		09/25/2013
						Floyd County Line										
(614) Elk Spur Rd	0.89	190	R			Dead End					NA			NA		10/25/2013
(614) Elk Spur Rd	1.81	180	R			0.89 MW Dead End					NA			NA		10/25/2013
						17-608 Lightning Ridge Rd										
(615) Little Valley Rd	1.30	20	R			17-610; 17-645					NA			NA		10/25/2013
						17-616 Sunflower Rd										
(616) Sunflower Rd	1.40	90	R			17-645 Woodstock Rd					NA			NA		10/25/2013
(616) Sunflower Rd	1.38	60	R			17-615 Little Valley Rd					NA			NA		10/25/2013
						17-610 Terrys Mill Rd										
(617) Fireside Dr	1.10	130	R			17-814 Fireside Dr; Trillium Rd					NA			NA		11/19/2013
						17-632 Maple Shade Rd										
(618) Worrell Memorial	0.60	210	R			17-643 Oakwood Rd					NA			NA		10/25/2013
						17-645 S, Stone Mountain Rd										

Virginia Department of Transportation
Traffic Engineering Division
2017
Annual Average Daily Traffic Volume Estimates By Section of Route
Carroll Maintenance Area

Route	Length	AADT	QA	4Tire	Bus	-----Truck-----				QC	K Factor	QK	Dir Factor	AAWDT	QW	Year
						2Axle	3+Axle	1Trail	2Trail							
Carroll County																
618	Manor House Dr	1.34	60	R							NA			NA		06/07/2016
						From 17-645 N, Stone Mountain Rd										
						To 1.34 ME 17-645										
618	Manor House Dr	0.30	70	R							NA			NA		06/07/2016
						From 17-638 S, Bells spur Rd										
						To 17-638 N, Bells spur Rd										
618	Pine Branch Rd	1.30	50	R							NA			NA		11/19/2013
						From 17-634 Germantown Rd										
						To 17-634 Germantown Rd										
618	Pine Branch Rd	0.30	110	R							NA			NA		06/07/2016
						From US 58 Danville Pike										
						To US 58 Danville Pike										
619	Greasy Creek Rd	1.40	40	R							NA			NA		09/25/2013
						From Floyd County Line										
						To 17-613 Phillips Rd										
619	Phillips Rd	0.30	60	R							NA			NA		09/25/2013
						From 17-613 Greasy Creek Rd										
						To Floyd County Line 31-619										
620	Old Pipers Gap Rd	0.33	930	G	96%	0%	1%	1%	2%	0%	F	0.102	0.587	970	G	2017
						From 17-690 Brushy Fork Rd										
						To 17-690 Brushy Fork Rd										
620	Old Pipers Gap Rd	2.55	1200	G	96%	0%	1%	1%	2%	0%	C	0.099	0.585	1300	G	2017
						From I-77										
						To I-77										
620	Lambsburg Rd	1.67	1200	G	99%	1%	0%	0%	0%	0%	C	0.096	0.664	1300	G	2017
						From 17-944 Bobbitt Hollow Rd										
						To 17-944 Bobbitt Hollow Rd										
620	Lambsburg Rd	2.93	510	G	99%	1%	0%	0%	0%	0%	F	0.1	0.5	540	G	2017
						From Blue Ridge Pkwy										
						To SR 97 Gap										
620	Crooked Creek Rd	2.75	190	R							NA			NA		06/23/2016
						From 17-683 Milestone Rd										
						To 17-683 Milestone Rd										
620	Harrison Ridge Rd	1.89	90	R							NA			NA		11/06/2013
						From 17-712 Forest Oak Rd										
						To 17-712 Forest Oak Rd										
620	Forest Oak Rd	1.15	50	R							NA			NA		11/06/2013
						From 17-711 Apache Rd										
						To 17-711 Apache Rd										
620	Forest Oak Rd	0.20	70	R							NA			NA		11/06/2013
						From 0.20 MN 17-711										
						To 0.20 MN 17-711										
620	Forest Oak Rd	0.79	120	R							NA			NA		11/06/2013
						From 17-710 Daisy Rd										
						To 17-710 Daisy Rd										
620	Forest Oak Rd	1.08	290	R							NA			NA		11/06/2013
						From 17-802 N, Waterberry Rd										
						To 17-802 N, Waterberry Rd										
620	Forest Oak Rd	0.65	690	R							NA			NA		06/23/2016
						From US 58 Carrollton Pike										
						To US 58 Carrollton Pike										
620	Coulson Church Rd	0.47	2500	G	98%	0%	1%	1%	0%	0%	F	0.098	0.576	2600	G	2017
						From 17-948 Honeycutt Dam Rd										
						To 17-948 Honeycutt Dam Rd										
620	Coulson Church Rd	4.40	2100	G	98%	0%	1%	1%	0%	0%	C	0.099	0.513	2200	G	2017
						From 17-743 W, Oak Grove Rd										
						To 17-743 W, Oak Grove Rd										
620	Coulson Church Rd	0.75	2500	G	98%	0%	1%	1%	0%	0%	F	0.105	0.57	2700	G	2017
						From I-77										
						To I-77										
620	Coulson Church Rd	0.76	810	G	96%	1%	2%	1%	1%	0%	F	0.093	0.565	850	G	2017
						From 17-932 Kaywood Dr										
						To 17-932 Kaywood Dr										
620	Coulson Church Rd	0.46	780	G	96%	1%	2%	1%	1%	0%	F	0.097	0.567	820	G	2017
						From 17-740 Rescue Rd										
						To 17-740 Rescue Rd										
620	Coulson Church Rd	1.50	1000	G	96%	1%	2%	1%	1%	0%	C	0.112	0.562	1100	G	2017
						From US 52 Poplar Camp Rd										
						To US 52 Poplar Camp Rd										

Virginia Department of Transportation
Traffic Engineering Division
2017
Annual Average Daily Traffic Volume Estimates By Section of Route
Carroll Maintenance Area

Route	Length	AADT	QA	4Tire	Bus	-----Truck-----				QC	K Factor	QK	Dir Factor	AAWDT	QW	Year
						2Axle	3+Axle	1Trail	2Trail							
Carroll County																
(620) Ramp	0.21	2500	G								0.091			2500	G	2017
(620) Ramp	0.27	1700	G								0.071			1700	G	2017
(620) Ramp	0.24	480	G								0.112			480	G	2017
(620) Ramp	0.18	760	G								0.115			760	G	2017
(621) Farmers Circle	0.25	10	R								NA			NA		11/06/2013
(622) Indian Valley Rd	2.10	420	G	97%	0%	2%	0%	0%	0%	C	0.115	0.647		430	G	2017
(623) Borderline Rd	0.30	30	R								NA			NA		09/25/2013
(623) Borderline Rd	0.10	70	R								NA			NA		09/25/2013
(624) Soap Ridge Rd	0.90	50	R								NA			NA		09/25/2013
(624) Nester School Rd	2.60	50	R								NA			NA		09/25/2013
(625) Brannon Rd	0.80	40	R								NA			NA		09/25/2013
(625) Brannon Rd	1.60	30	R								NA			NA		09/25/2013
(626) Childress Rd	2.20	40	R								NA			NA		09/25/2013
(626) Adams Branch Rd	0.70	46	R								NA			NA		09/25/2013
(627) Adams Branch Rd	1.40	30	R								NA			NA		09/25/2013
(627) Caroline Rd	0.50	30	R								NA			NA		09/25/2013
(628) Burkes Fork Rd	3.50	60	R								NA			NA		09/25/2013
(628) Burkes Fork Rd	1.50	40	R								NA			NA		11/05/2013
(628) Burkes Fork Rd	0.90	70	R								NA			NA		11/05/2013
(629) Long Mountain Rd	0.40	40	R								NA			NA		11/05/2013

Virginia Department of Transportation
Traffic Engineering Division
2017
Annual Average Daily Traffic Volume Estimates By Section of Route
Carroll Maintenance Area

Route	Length	AADT	QA	4Tire	Bus	-----Truck-----				QC	K Factor	QK	Dir Factor	AAWDT	QW	Year
						2Axle	3+Axle	1Trail	2Trail							
Carroll County																
(630) Fishermans Lane	0.28	10	R									NA		NA		11/05/2013
(630) Butterfly Rd	0.55	30	R									NA		NA		11/05/2013
(630) Hylton Rd	2.00	20	R									NA		NA		11/05/2013
(631) Old Mill Rd	1.50	280	R									NA		NA		06/07/2016
(632) Maple Shade Rd	1.28	380	R									NA		NA		11/19/2013
(633) Keno Rd	0.80	90	R									NA		NA		10/25/2013
(633) Keno Rd	1.60	90	R									NA		NA		10/25/2013
(634) Germantown Rd	1.10	30	R									NA		NA		11/19/2013
(634) Germantown Rd	0.59	270	G	88%	2%	5%	1%	5%	0%	C	0.120	0.576	290	G		2017
(634) Hurricane Ridge Rd	0.10	130	R									NA		NA		06/11/2016
(635) Hebron Rd	0.40	2200	G	99%	0%	0%	0%	0%	0%	F	0.093	0.605	2300	G		2017
(635) Hebron Rd	3.40	1700	G	99%	0%	0%	0%	0%	0%	C	0.094	0.686	1800	G		2017
(635) Hebron Rd	1.00	850	G	99%	0%	0%	0%	0%	0%	F	0.097	0.632	890	G		2017
(635) Pot Rock Rd	2.09	240	G	99%	0%	0%	0%	0%	0%	F	0.120	0.531	250	G		2017
(635) Pot Rock Rd	1.25	180	G	99%	0%	0%	0%	0%	0%	F	0.121	0.542	190	G		2017
(635) Fowlers Ferry Rd	2.90	70	R									NA		NA		09/20/2013
(635) Stoots Mountain Rd	3.40	20	R									NA		NA		09/20/2013
(635) Van Lue Rd	0.55	60	R									NA		NA		09/20/2013
(636) Loafers Rest	0.70	40	R									NA		NA		09/20/2013
(636) Loafers Rest	0.90	170	R									NA		NA		09/20/2013
(636) Loafers Rest	0.40	380	R									NA		NA		09/20/2013
(637) High Ridge Rd	0.33	30	R									NA		NA		09/17/2013

Virginia Department of Transportation
Traffic Engineering Division
2017
Annual Average Daily Traffic Volume Estimates By Section of Route
Carroll Maintenance Area

Route	Length	AADT	QA	4Tire	Bus	-----Truck-----				QC	K Factor	QK	Dir Factor	AAWDT	QW	Year
						2Axle	3+Axle	1Trail	2Trail							
Carroll County																
637	Greenbriar Rd	0.30	80	R								NA		NA		09/17/2013
						From 17-750 Quick Rd										
						To 0.30 MN 17-750										
637	Greenbriar Rd	0.45	60	R								NA		NA		03/10/2016
						From Wythe County Line										
						To 17-672 Huff Hill Rd										
638	Huff Hill Rd	1.40	20	R								NA		NA		09/25/2013
						From 17-763 Hunters Ridge Rd										
						To US 221 Floyd Pike										
638	Hunters Ridge Rd	2.32	190	R								NA		NA		03/10/2016
						From 17-625 Brannon Rd										
						To 17-628 Burkes Fork Rd										
638	Dugspur Rd	2.40	300	G	94%	0%	1%	1%	3%	0%	F	0.111	0.563	310	G	2017
						From 17-625 Brannon Rd										
						To 17-628 Burkes Fork Rd										
638	Dugspur Rd	3.30	220	G	94%	0%	1%	1%	3%	0%	F	0.132	0.644	230	G	2017
						From 17-628 Burkes Fork Rd										
						To 17-652 Hereford Rd										
638	Dugspur Rd	3.92	190	G	94%	0%	1%	1%	3%	0%	F	0.137	0.654	200	G	2017
						From 17-652 Hereford Rd										
						To US 58 Danville Pike										
638	Bellspur Rd	3.90	210	G	94%	0%	1%	1%	3%	0%	C	0.187	0.791	220	G	2017
						From 17-631 Old Mill Rd										
						To 17-600; 70-638										
639	Ben Ridge Rd	1.30	10	R								NA		NA		10/25/2013
						From 17-647 Canas Circle										
						To 17-640 Keno Rd; 17-643 Rome Dr										
639	Little Bit Rd	1.60	60	R								NA		NA		10/25/2013
						From 17-643 S, Rome Dr										
						To 17-633 S, Keno Rd										
639	Spencers Mill Rd	0.45	100	R								NA		NA		06/07/2016
						From 17-633 N, Keno Rd										
						To Blue Ridge Pkwy										
639	Spencers Mill Rd	0.25	140	R								NA		NA		06/07/2016
						From 17-608 Pilot View Rd										
						To 17-608; 17-677										
640	Parkside Dr	0.80	140	R								NA		NA		04/26/2016
						From 17-691 Orchard Gap Rd										
						To 17-670 W, Snake Creek Rd										
640	Keno Rd	0.28	270	G	95%	2%	2%	0%	1%	0%	C	0.107	0.594	280	G	2017
						From 17-670 W, Snake Creek Rd										
						To 17-648 Willis Gap Rd										
640	Keno Rd	1.92	270	G	95%	2%	2%	0%	1%	0%	F	0.104	0.533	280	G	2017
						From 17-648 Willis Gap Rd										
						To 17-647 E, Worrell Memorial Rd										
640	Keno Rd	0.80	290	G	95%	2%	2%	0%	1%	0%	F	0.105	0.535	300	G	2017
						From 17-647 E, Worrell Memorial Rd										
						To 17-639; 17-643 W										
640	Keno Rd	1.10	190	R								NA		NA		06/07/2016
						From 17-639; 17-643 W										
						To 17-643 E, Oakwood Rd										
640	Keno Rd	0.40	120	R								NA		NA		10/25/2013
						From 17-643 E, Oakwood Rd										
						To 17-633 Keno Rd										
640	Keno Rd	1.80	60	R								NA		NA		10/25/2013
						From 17-633 Keno Rd										
						To 17-631 Old Mill Rd										
640	Keno Rd	0.70	70	R								NA		NA		10/25/2013
						From 17-631 Old Mill Rd										
						To 17-608 Pilot View Rd										
641	Doe Run Rd	0.70	90	R								NA		NA		10/25/2013
						From 17-608 Pilot View Rd										
						To 17-643 Rome Dr										

Virginia Department of Transportation
 Traffic Engineering Division
 2017
 Annual Average Daily Traffic Volume Estimates By Section of Route
 Carroll Maintenance Area

Route	Length	AADT	QA	4Tire	Bus	-----Truck-----				QC	K Factor	QK	Dir Factor	AAWDT	QW	Year
						2Axle	3+Axle	1Trail	2Trail							
Carroll County																
(641) Doe Run Rd	1.44	140	R			From 17-643 Rome Dr					NA			NA		10/25/2013
						To 17-648 Willis Gap Rd										
(642) Brady Pike	1.10	70	R			From 17-648 Willis Gap Rd					NA			NA		10/25/2013
						To 17-641 Doe Run Rd										
(643) Rome Dr	1.05	120	R			From 17-641 Doe Run Rd					NA			NA		06/07/2016
						To 17-639 N, Ben Ridge Rd; 17-640 W, Parkside Dr										
(643) Oakwood Rd	2.90	160	R			From 17-640 E, Parkside Dr					NA			NA		10/25/2013
						To 17-647 Worrell Mem Rd										
(643) Excelsior School Rd	0.40	160	R			From 17-647 Worrell Mem Rd					NA			NA		06/07/2016
						To 17-648 Excelsior School Rd; Windover Rd										
(644) Hollow Tree Rd	0.70	70	R			From 17-648 Excelsior School Rd; Windover Rd					NA			NA		10/25/2013
						To 17-645 Stone Mountain Rd										
(645) Stone Mountain Rd	3.88	410	R			From 17-645 Stone Mountain Rd					NA			NA		06/07/2016
						To 17-638 Bellspur Rd										
(645) Woodstock Rd	0.20	170	R			From 17-638 Bellspur Rd					NA			NA		06/07/2016
						To 17-616 Sunflower Rd										
(645) Woodstock Rd	0.20	110	R			From 17-616 Sunflower Rd					NA			NA		10/25/2013
						To 0.20 MS 17-616										
(645) Woodstock Rd	1.40	90	R			From 0.20 MS 17-616					NA			NA		10/25/2013
						To 17-610; 17-615										
(646) Cardinal Circle	0.60	20	R			From 17-610; 17-615					NA			NA		10/25/2013
						To US 58 W, Danville Pike										
(647) Canas Circle	0.60	30	R			From US 58 W, Danville Pike					NA			NA		10/25/2013
						To 17-641 Doe Run Rd										
(647) Worrell Memorial Rd	0.60	200	R			From 17-641 Doe Run Rd					NA			NA		10/25/2013
						To 17-640 W, Parkside Dr										
(647) Pipestream Rd	0.80	40	R			From 17-640 W, Parkside Dr					NA			NA		10/25/2013
						To 17-640 E, Parkside Dr										
(647) Willis Gap Rd	1.30	210	R			From 17-643 W, Excelsior School Rd; Oakwood Rd					NA			NA		06/07/2016
						To 17-643 E, Oakwood Rd										
(648) Windover Rd	0.50	70	R			From 17-643 E, Oakwood Rd					NA			NA		10/25/2013
						To Dead End										
(648) Windover Rd	0.80	46	R			From Dead End					NA			NA		10/25/2013
						To 17-608 Boundry Rd										
(648) Excelsior School Rd	2.33	160	R			From 17-608 Boundry Rd					NA			NA		10/25/2013
						To 17-640 Keno Rd										
(649) Vass Mill Rd	0.40	30	R			From 17-640 Keno Rd					NA			NA		10/25/2013
						To 17-818 Big Reed Dr										
(649) Vass Mill Rd	1.00	30	R			From 17-818 Big Reed Dr					NA			NA		10/25/2013
						To 17-643 Excelsior School Rd										
(649) Kinzer Rd	1.80	80	R			From 17-643 Excelsior School Rd					NA			NA		06/07/2016
						To 17-643 Windover Rd										
(650) Kinzer Rd	1.80	80	R			From 17-643 Windover Rd					NA			NA		06/07/2016
						To US 58 Danville Pike										
(649) Vass Mill Rd	0.40	30	R			From US 58 Danville Pike					NA			NA		11/05/2013
						To 0.40 ME 17-654										
(649) Vass Mill Rd	1.00	30	R			From 0.40 ME 17-654					NA			NA		11/05/2013
						To 17-648 Excelsior School Rd										
(650) Kinzer Rd	1.80	80	R			From 17-648 Excelsior School Rd					NA			NA		11/14/2013
						To 17-648 Windover Rd										
(650) Kinzer Rd	1.80	80	R			From 17-648 Windover Rd					NA			NA		11/14/2013
						To 17-654 Laurel Fork Rd										

Virginia Department of Transportation
Traffic Engineering Division
2017
Annual Average Daily Traffic Volume Estimates By Section of Route
Carroll Maintenance Area

Route	Length	AADT	QA	4Tire	Bus	-----Truck-----				QC	K Factor	QK	Dir Factor	AAWDT	QW	Year
						2Axle	3+Axle	1Trail	2Trail							
Carroll County																
(651) Gibson Knob Rd	1.20	70	R			US 58 Danville Pike					NA			NA		11/05/2013
(651) Gibson Knob Rd	0.30	60	R			1.20 MN US 58					NA			NA		06/07/2016
(652) Hereford Rd	0.50	48	R			17-652 Hereford Rd					NA			NA		11/05/2013
(652) Hereford Rd	0.80	40	R			17-654 Laurel Fork Rd					NA			NA		11/05/2013
(652) Hereford Rd	0.80	40	R			17-651 Gibson Knob Rd					NA			NA		11/05/2013
(652) Hereford Rd	0.80	40	R			17-638 Dugspur Rd					NA			NA		11/05/2013
(653) Dust Trail Rd	1.51	47	R			US 58 Danville Pike					NA			NA		11/05/2013
(653) Dust Trail Rd	1.51	47	R			17-654 Laurel Fork Rd					NA			NA		11/05/2013
(654) Laurel Fork Rd	4.41	390	R			17-677 Crooked Oak Rd					NA			NA		06/07/2016
(654) Laurel Fork Rd	0.56	130	R			17-813 Nursery Rd; Calvary Way					NA			NA		11/05/2013
(654) Laurel Fork Rd	0.10	30	R			17-659 Bear Creek Rd					NA			NA		11/05/2013
(654) Laurel Fork Rd	0.10	30	R			0.10 MN 17-659					NA			NA		11/05/2013
(654) Laurel Fork Rd	1.10	48	R			17-653 Dust Trail Rd					NA			NA		06/07/2016
(654) Laurel Fork Rd	0.10	40	R			17-652 Hereford Rd					NA			NA		11/05/2013
(654) Laurel Fork Rd	2.50	40	R			17-664 Silverleaf Rd					NA			NA		11/05/2013
(655) Chisholm Creek Rd	0.75	60	R			Dead End					NA			NA		11/05/2013
(655) Chisholm Creek Rd	0.75	60	R			17-656 Pineview Rd					NA			NA		11/05/2013
(656) Pineview Rd	1.00	90	R			17-638 Dugspur Rd					NA			NA		11/05/2013
(656) Pineview Rd	1.00	90	R			1.00 MS 17-638					NA			NA		11/05/2013
(656) Pineview Rd	0.90	50	R			17-628 Burkes Fork Rd					NA			NA		11/05/2013
(657) Link Rd	0.03	30	R			US 58 Danville Pike					NA			NA		11/05/2013
(657) Link Rd	0.03	30	R			0.03 MS US 58					NA			NA		11/05/2013
(657) Link Dr	0.40	46	R			17-779 Rollingwood Lane					NA			NA		11/05/2013
(657) Rollingwood Dr	0.30	30	R			Dead End					NA			NA		11/05/2013
(658) Trestle Rd	0.27	40	R			Dead End					NA			NA		10/01/2013
(658) Trestle Rd	0.27	40	R			0.27 MN Dead End					NA			NA		10/01/2013
(658) Trestle Rd	0.48	110	R			SR 94 Ivanhoe Rd					NA			NA		10/01/2013
(659) Bear Creek Rd	1.20	60	R			17-654 Laurel Fork Rd					NA			NA		11/05/2013
(659) Bear Creek Rd	1.20	60	R			Dead End					NA			NA		11/05/2013
(660) Fairhaven Rd	0.50	20	R			Dead End					NA			NA		11/05/2013
(660) Fairhaven Rd	0.50	20	R			17-664 Silverleaf Rd					NA			NA		11/05/2013
(660) Fairhaven Rd	1.20	40	R			17-628 Burkes Fork Rd					NA			NA		11/05/2013

Virginia Department of Transportation
Traffic Engineering Division
2017
Annual Average Daily Traffic Volume Estimates By Section of Route
Carroll Maintenance Area

Route	Length	AADT	QA	4Tire	Bus	-----Truck-----				QC	K Factor	QK	Dir Factor	AAWDT	QW	Year
						2Axle	3+Axle	1Trail	2Trail							
Carroll County																
(661) Marian Rd	2.90	10	R											NA	NA	11/05/2013
(662) Poplar Hill Dr	1.99	50	R											NA	NA	09/25/2013
(662) Poplar Hill Dr	2.68	120	R											NA	NA	09/25/2013
(663) River Rd	4.00	50	R											NA	NA	11/05/2013
(664) Silverleaf Rd	1.80	230	G	99%	0%	1%	0%	0%	0%	C	0.111	0.704	240	G		2017
(664) Silverleaf Rd	3.78	190	R											NA	NA	06/07/2016
(664) Silverleaf Rd	1.00	70	R											NA	NA	11/05/2013
(664) Silverleaf Rd	0.60	90	R											NA	NA	11/05/2013
(665) Walkers Knob Rd	0.40	50	R											NA	NA	10/03/2013
(665) Walkers Knob Rd	1.00	120	R											NA	NA	10/03/2013
(666) Bent Nail Rd	0.80	60	R											NA	NA	10/31/2013
(666) Bent Nail Rd	1.40	120	R											NA	NA	10/31/2013
(666) Bent Nail Rd	1.54	30	R											NA	NA	10/31/2013
(666) Collier School Rd	0.96	100	R											NA	NA	10/31/2013
(667) Spurlin Ranch Rd	0.17	10	R											NA	NA	10/22/2013
Town of Hillsville																
(668) Virginia St	0.83	920	R											NA	NA	10/11/2013
(668) Cavalier Dr	0.35	580	R											NA	NA	10/11/2013
(668) Cavalier Dr	0.06	360	R											NA	NA	10/11/2013
Carroll County																
(668) Cavalier Dr	3.09	190	R											NA	NA	10/11/2013
(668) Hayfield Rd	0.49	280	R											NA	NA	09/17/2013
(668) Hayfield Rd	0.07	120	R											NA	NA	09/17/2013

Virginia Department of Transportation
Traffic Engineering Division
2017
Annual Average Daily Traffic Volume Estimates By Section of Route
Carroll Maintenance Area

Route	Length	AADT	QA	4Tire	Bus	-----Truck-----				QC	K Factor	QK	Dir Factor	AAWDT	QW	Year
						2Axle	3+Axle	1Trail	2Trail							
Carroll County																
668	Hayfield Rd	0.73	80	R		0.07 MN 17-812					NA			NA		03/10/2016
						17-886 Island Creek Dr										
669	Camelot Lane	0.25	10	R		Dead End					NA			NA		12/03/2013
669	Spring Willow Dr	1.20	420	R		US 58 Danville Pike					NA			NA		07/18/2016
669	Hard Scuffle Rd	0.60	690	R		17-668 Cavalier Dr					NA			NA		07/18/2016
						US 221; SR 100										
670	Willow Hill Rd	0.73	70	R		70-677 County Line Rd					NA			NA		04/26/2016
670	Volunteer Rd	0.10	40	R		17-734 Willow Hill Rd					NA			NA		11/14/2013
670	Willow Hill Rd	0.65	80	R		Patrick County Line; Gap Patrick County Line					NA			NA		11/14/2013
670	Snake Creek Rd	4.57	700	G	95%	2%	3%	1%	0%	C	0.135	0.649	730	G	2017	
						17-640 Keno Rd										
670	Snake Creek Rd	4.68	920	G	96%	1%	2%	1%	0%	C	0.106	0.685	960	G	2017	
						17-674 S, Red Hill Rd 17-674 S; Raindrop Rd										
						ECL Hillsville										
Town of Hillsville																
670	Snake Creek Rd	0.11	920	N	96%	1%	2%	1%	0%	N	0.106	0.685	960	N	2017	
						ECL Hillsville										
						US 58 Danville Pike										
Carroll County																
671	Newmantown Rd	3.10	50	R		17-638 Dugspur Rd					NA			NA		09/25/2013
						17-624 Nester School Rd										
672	New Hope Rd	0.30	30	R		Dead End					NA			NA		09/25/2013
672	New Hope Rd	0.20	40	R		0.30 MN Dead End					NA			NA		09/25/2013
672	Huff Hill Rd	1.60	70	R		US 221 Floyd Pike					NA			NA		09/25/2013
						17-638 Huff Hill Rd										
673	Pilgrims Trail	1.40	110	R		US 58 Danville Pike					NA			NA		06/07/2016
673	Pilgrims Trail	0.10	30	R		17-899 Shemp Hollow Rd					NA			NA		11/19/2013
673	Pilgrims Trail	1.80	30	R		0.10 MN 17-899					NA			NA		06/07/2016
						US 221 Floyd Pike										
674	Red Hill Rd	2.80	140	R		17-685 Skyview Dr					NA			NA		10/22/2013
674	Red Hill Rd	2.70	180	R		17-670 Snake Creek Rd					NA			NA		10/22/2013
						US 58 Danville Pike										
675	Sunnyside Rd	1.60	120	R		17-702 Stable Rd					NA			NA		06/28/2016
						US 52 N, Fancy Gap Hwy US 52 S, Fancy Gap Hwy										
675	Westover Rd	1.10	320	R		17-670 Snake Creek Rd					NA			NA		06/28/2016

Virginia Department of Transportation
Traffic Engineering Division
2017
Annual Average Daily Traffic Volume Estimates By Section of Route
Carroll Maintenance Area

Route	Length	AADT	QA	4Tire	Bus	-----Truck-----				QC	K Factor	QK	Dir Factor	AAWDT	QW	Year
						2Axle	3+Axle	1Trail	2Trail							
Carroll County																
(675) Chaparal Rd	1.20	80	R										NA	NA		10/31/2013
(676) Bluestone Rd	0.73	120	R										NA	NA		10/31/2013
(677) Thunder Ridge Rd	1.00	250	R										NA	NA		04/26/2016
(677) Crooked Oak Rd	1.65	230	G	95%	1%	2%	2%	0%	0%	C	0.118	0.613	250	G		2017
(677) White Stone Rd	0.80	100	R										NA	NA		10/22/2013
(678) Old Dominion Rd	0.60	130	R										NA	NA		04/26/2016
(679) Wards Gap Rd	2.86	560	G	98%	1%	1%	0%	0%	0%	F	0.099	0.525	590	G		2017
(679) Wards Gap Rd	0.68	1200	G	98%	1%	1%	0%	0%	0%	C	0.096	0.621	1200	G		2017
(679) Wards Gap Rd	1.29	900	G	98%	1%	1%	0%	0%	0%	F	0.102	0.581	940	G		2017
(679) Wards Gap Rd	1.55	560	G	98%	1%	1%	0%	0%	0%	F	0.099	0.552	580	G		2017
(679) Wards Gap Rd	0.70	180	R										NA	NA		04/26/2016
(679) Wards Gap Rd	0.69	160	R										NA	NA		10/25/2013
(679) Wards Gap Rd	1.65	30	R										NA	NA		10/25/2013
(679) Horton Rd	0.38	180	R										NA	NA		04/26/2016
(679) Horton Rd	0.24	90	R										NA	NA		04/26/2016
(679) Windgate Dr	1.32	120	R										NA	NA		04/26/2016
(680) Buffalo View Rd	1.38	180	G	97%	1%	1%	1%	0%	0%	F	0.132	0.52	190	G		2017
(680) Crooked Oak Rd	0.96	400	G	97%	1%	1%	1%	0%	0%	C	0.094	0.55	420	G		2017
(681) Quarry Rd	0.70	230	R										NA	NA		10/22/2013
(681) Quarry Rd	1.10	40	R										NA	NA		10/22/2013
(682) Winchester Dr	3.46	510	R										NA	NA		03/18/2016
(682) Winchester Dr	1.11	80	R										NA	NA		10/22/2013

Virginia Department of Transportation
Traffic Engineering Division
2017
Annual Average Daily Traffic Volume Estimates By Section of Route
Carroll Maintenance Area

Route	Length	AADT	QA	4Tire	Bus	-----Truck-----				QC	K Factor	QK	Dir Factor	AAWDT	QW	Year
						2Axle	3+Axle	1Trail	2Trail							
Carroll County																
(683) Poplar Knob Rd	0.93	760	G	99%	0%	ECL Galax				C	0.101		0.537	800	G	2017
(683) Poplar Knob Rd	2.10	360	G	99%	0%	17-904 Boxwood Lane				F	0.099		0.514	380	G	2017
(683) Sleepy Hollow Rd	0.50	170	R			17-724 Mallory Rd					NA		NA			10/14/2013
(683) Sleepy Hollow Rd	1.11	170	R			0.50 ME 17-724					NA		NA			10/14/2013
(683) Sleepy Hollow Rd	0.80	170	R			1.61 ME 17-724					NA		NA			10/14/2013
(683) Milestone Rd	1.60	480	R			17-713 Elkhorn Rd					NA		NA			10/14/2013
(683) Milford Rd	1.00	20	R			17-939 Bowie Rd					NA		NA			10/14/2013
(683) Beamers Knob Rd	1.90	70	R			17-700 Heritage Rd					NA		NA			10/14/2013
(683) Beamers Knob Rd	0.69	30	R			17-701 S, Joy Ranch Rd 17-701 N, Joy Ranch Rd					NA		NA			10/22/2013
(683) Beamers Knob Rd	2.33	30	R			0.69 ME 17-701					NA		NA			10/22/2013
(683) Beamers Knob Rd	0.15	40	R			17-698; 17-775 W 17-775 E, Chances Creek Rd					NA		NA			10/22/2013
(683)	1.20	40	R			0.15 ME 17-775 EAST 0.15 MS 17-775 EAST					NA		NA			03/31/2016
(683)	0.28	220	R			17-778 W, Pottery Dr					NA		NA			03/31/2016
(683)	0.11	160	R			17-778 E, Autumnview Rd					NA		NA			03/31/2016
(683)	0.84	160	R			0.11 ME 17-778					NA		NA			03/31/2016
(683)	1.27	310	R			US 52 S, Fancy Gap Hwy US 52 N, Fancy Gap Hwy					NA		NA			03/31/2016
(683) Turners Spur Rd	2.82	100	R			17-685 S, Skyview Dr					NA		NA			10/22/2013
(683) Greenbury Rd	1.35	210	R			17-682 W, Winchester Dr 17-682 E, Winchester Dr					NA		NA			10/22/2013
(684) Dixie Trail	0.40	50	R			17-670 Snake Creek Rd					NA		NA			10/22/2013
(684) Dixie Trail	1.10	30	R			17-683 Turners Spur Rd					NA		NA			10/22/2013
(685) Turkey Ridge Rd	0.15	150	R			17-879 Turner School Rd					NA		NA			10/22/2013
(685) Skyview Dr	0.15	110	R			17-674 Red Hill Rd					NA		NA			10/22/2013
(685) Skyview Dr	1.10	160	R			17-608 Lightning Ridge Rd					NA		NA			03/31/2016
(685) Skyview Dr	0.15	110	R			Blue Ridge Pkwy					NA		NA			03/31/2016
(685) Skyview Dr	1.10	160	R			17-683 17-683 Turners Spur Rd					NA		NA			03/31/2016
(685) Skyview Dr	0.15	110	R			17-674 Red Hill Rd					NA		NA			03/31/2016

Virginia Department of Transportation
Traffic Engineering Division
2017
Annual Average Daily Traffic Volume Estimates By Section of Route
Carroll Maintenance Area

Route	Length	AADT	QA	4Tire	Bus	-----Truck-----				QC	K Factor	QK	Dir Factor	AAWDT	QW	Year
						2Axle	3+Axle	1Trail	2Trail							
Carroll County																
(685) Skyview Dr	0.80	330	R													03/31/2016
			From: 17-674 Red Hill Rd													
			To: US 52 N, Fancy Gap Hwy													
(685) Winding Ridge Rd	0.40	650	R													03/31/2016
			From: US 52 S, Fancy Gap Hwy													
(685) Winding Ridge Rd	1.09	40	R													10/31/2013
			From: 17-697 Reedside Dr													
(685) Winding Ridge Rd	0.29	40	R													10/31/2013
			From: 1.09 MN 17-697													
(685) Winding Ridge Rd	0.61	40	R													10/31/2013
			From: 1.38 MN 17-697													
(685) Baltimore Rd	1.70	50	R													10/31/2013
			From: 17-704 Baltimore Rd													
			To: 17-704 Winding Ridge Rd													
(685) Baltimore Rd	1.03	60	R													10/31/2013
			From: 1.70 MW 17-704													
			To: 17-702 Stable Rd													
(686) Epworth Rd	0.60	2200	G	98%	0%	1%	1%	1%	0%	C	0.089	0.664	2300	G	2017	
			From: US 52 Fancy Gap Hwy													
(686) Epworth Rd	1.52	1600	G	98%	0%	1%	1%	1%	0%	F	0.100	0.629	1700	G	2017	
			From: 17-687 Fish Lake Rd													
(686) Epworth Rd	0.71	1400	G	98%	0%	1%	1%	1%	0%	F	0.103	0.643	1500	G	2017	
			From: 17-883 Flatridge Rd													
			To: 17-679 Wards Gap Rd													
(687) Fish Lake Rd	2.06	610	R													04/26/2016
			From: 17-686 Epworth Rd													
			To: 17-679 Wards Gap Rd													
(688) Firehouse Rd	0.64	300	R													04/26/2016
			From: US 52 Fancy Gap Hwy													
(688) Meadow Brook Rd	0.05	330	R													10/29/2013
			From: 0.64 MS US 52													
(688) Meadow Brook Rd	0.06	330	R													10/29/2013
			From: 0.69 MS US 52													
(688) Meadow Brook Rd	2.41	230	R													04/26/2016
			From: 17-965 Pheasant Ridge Rd													
(688) Meadow Brook Rd	0.30	250	R													04/26/2016
			From: 17-913 Parkview Dr													
(688) Meadow Brook Rd	0.98	260	R													04/26/2016
			From: 17-912 Flint Hill Rd													
(688) Little Bear Trail	1.30	180	R													03/16/2016
			From: 17-691 Bear Trail													
(688) Wisler Rd	1.13	20	R													10/16/2013
			From: US 52 Fancy Gap Hwy													
(688) Firehouse Rd	0.85	510	R													03/16/2016
			From: 17-691 Flower Gap Rd													
			To: 17-800 Peakview Rd													
(689) Ballpark Dr	0.38	210	R													03/24/2016
			From: Dead End													
			To: 17-706 Farmers Market Dr													
(690) Brushy Fork Rd	3.20	760	G	93%	0%	2%	2%	3%	0%	C	0.103	0.585	800	G	2017	
			From: 17-620 Old Pipers Gap Rd													
			To: US 52 Fancy Gap Hwy													

Virginia Department of Transportation
Traffic Engineering Division
2017
Annual Average Daily Traffic Volume Estimates By Section of Route
Carroll Maintenance Area

Route	Length	AADT	QA	4Tire	Bus	-----Truck-----				QC	K Factor	QK	Dir Factor	AAWDT	QW	Year
						2Axle	3+Axle	1Trail	2Trail							
Carroll County																
(691) Flower Gap Rd	2.24	610	G	99%	0%	0%	0%	0%	0%	F	0.087	0.579	630	G	2017	
(691) Flower Gap Rd	0.60	450	G	99%	0%	0%	0%	0%	0%	F	0.091	0.628	470	G	2017	
(691) Flower Gap Rd	0.43	820	G	99%	0%	0%	0%	0%	0%	F	0.094	0.561	860	G	2017	
(691) Flower Gap Rd	0.81	1300	G	99%	0%	0%	0%	0%	0%	C	0.099	0.646	1400	G	2017	
(691) Bear Trail	6.26	610	R									NA	NA		04/26/2016	
(691) Orchard Gap Rd	0.55	500	R									NA	NA		04/26/2016	
(691) Orchard Gap Rd	3.00	270	G	99%	0%	1%	0%	0%	0%	C	0.123	0.528	280	G	2017	
(691) Keno Rd	0.40	190	G	99%	0%	1%	0%	0%	0%	F	0.118	0.571	190	G	2017	
(692) Sandy Ridge Rd	4.81	520	R									NA	NA		03/16/2016	
(692) Apple Ridge Rd	1.10	230	R									NA	NA		03/16/2016	
(692) Apple Ridge Rd	0.44	80	R									NA	NA		10/29/2013	
(692) Apple Ridge Rd	1.06	70	R									NA	NA		03/16/2016	
(693) Sylvatus Smith Rd	3.20	280	R									NA	NA		09/17/2013	
(694) Old Wildcat Trail	0.70	10	R									NA	NA		09/25/2013	
(695) Chestnut Grove Rd	0.60	400	R									NA	NA		03/16/2016	
(695) Chestnut Grove Rd	0.40	350	R									NA	NA		03/16/2016	
(696) Holly Grove Rd	1.30	370	R									NA	NA		11/06/2013	
(696) Holly Grove Rd	1.65	610	R									NA	NA		03/16/2016	
(697) Reedside Dr	0.60	170	R									NA	NA		03/31/2016	
(697) Reedside Dr	1.00	80	R									NA	NA		03/31/2016	
(697) Reedside Dr	0.75	150	R									NA	NA		03/31/2016	
(698) Good Hope Rd	0.20	40	R									NA	NA		11/06/2013	

Virginia Department of Transportation
Traffic Engineering Division
2017
Annual Average Daily Traffic Volume Estimates By Section of Route
Carroll Maintenance Area

Route	Length	AADT	QA	4Tire	Bus	-----Truck-----				QC	K Factor	QK	Dir Factor	AAWDT	QW	Year
						2Axle	3+Axle	1Trail	2Trail							
Carroll County																
(698) Spring Bud Dr	0.55	20	R								NA			NA		11/06/2013
(698) Spring Bud Lane	1.70	150	R								NA			NA		03/31/2016
(699) Chantilly Dr	0.80	60	R								NA			NA		11/06/2013
(699) Chantilly Dr	1.00	60	R								NA			NA		11/06/2013
(699) Chantilly Dr	0.21	60	R								NA			NA		11/06/2013
(700) Blue Ridge School Rd	0.70	50	R								NA			NA		10/16/2013
(700) Misty Trail Rd	0.69	90	R								NA			NA		10/16/2013
(700) Misty Trail Rd	0.01	120	R								NA			NA		06/23/2016
(700) Misty Trail Rd	0.60	230	R								NA			NA		06/23/2016
(700) Harrison Rd	1.90	50	R								NA			NA		10/14/2013
(700) Heritage Rd	0.90	40	R								NA			NA		11/06/2013
(701) Joy Ranch Rd	0.40	20	R								NA			NA		11/06/2013
(701) Joy Ranch Rd	3.60	200	G	98%	1%	1%	0%	1%	0%	F	0.107		0.64	210	G	2017
(701) Joy Ranch Rd	1.20	300	G	98%	1%	1%	0%	1%	0%	F	0.099		0.6	320	G	2017
(701) Joy Ranch Rd	1.60	510	G	98%	1%	1%	0%	1%	0%	F	0.088		0.536	530	G	2017
(701) Joy Ranch Rd	1.29	270	G	98%	1%	1%	0%	1%	0%	C	0.104		0.531	290	G	2017
(702) Stable Rd	4.23	380	G	95%	1%	1%	2%	0%	0%	F	0.107		0.544	400	G	2017
(702) Stable Rd	2.00	350	G	95%	1%	1%	2%	0%	0%	C	0.102		0.539	370	G	2017
(703) Bronco Rd	1.37	60	R								NA			NA		09/20/2013
(703) Bronco Rd	0.10	120	R								NA			NA		09/20/2013
(703) Gardner Mill Rd	1.00	40	R								NA			NA		09/20/2013
Town of Hillsville																
(703) Gardner Mill Rd	1.00	90	R								NA			NA		03/18/2016

Virginia Department of Transportation
Traffic Engineering Division
2017
Annual Average Daily Traffic Volume Estimates By Section of Route
Carroll Maintenance Area

Route	Length	AADT	QA	4Tire	Bus	-----Truck-----				QC	K Factor	QK	Dir Factor	AAWDT	QW	Year
						2Axle	3+Axle	1Trail	2Trail							
Carroll County																
(704) Baltimore Rd	0.60	90	R								NA			NA		03/31/2016
(705) Coon Ridge Rd	2.74	800	G	97%	0%	1%	1%	1%	0%	C	0.096		0.518	830	G	2017
(706) Glade Creek Rd	0.80	50	R								NA			NA		10/09/2013
(706) Farmers Market Dr	2.00	250	R								NA			NA		12/03/2013
(706) Farmers Market Dr	0.51	1600	R								NA			NA		12/03/2013
(707) Mount Zion Rd	3.80	400	R								NA			NA		10/01/2013
(707) Senior Rd	2.19	190	R								NA			NA		10/09/2013
(707) Senior Rd	0.25	1500	R								NA			NA		10/09/2013
(707) Senior Rd	0.15	2400	R								NA			NA		10/09/2013
(707) Training Center Rd	0.04	2300	R								NA			NA		10/09/2013
(707) Partridge Rd	0.46	820	R								NA			NA		10/09/2013
(708) Raiders Rd	0.15	370	R								NA			NA		10/09/2013
(708) Breezy Ridge Rd	2.70	550	R								NA			NA		10/09/2013
(709) Aspen Dr	2.74	240	R								NA			NA		06/23/2016
(709) Birchtree Rd	2.70	90	R								NA			NA		11/06/2013
(710) Daisy Rd	0.83	49	R								NA			NA		11/06/2013
(711) Apache Rd	1.70	30	R								NA			NA		11/06/2013
(711) Apache rd	3.20	20	R								NA			NA		11/06/2013
(711) Sandy Level Rd	0.80	70	R								NA			NA		11/06/2013
(711) Sandy Level Rd	1.00	110	R								NA			NA		11/06/2013
(711) Kenmore Rd	2.25	180	R								NA			NA		06/23/2016
(712) Mallory Rd	0.40	1200	G	99%	0%	0%	0%	0%	0%	C	0.103		0.688	1200	G	2017

Virginia Department of Transportation
Traffic Engineering Division
2017
Annual Average Daily Traffic Volume Estimates By Section of Route
Carroll Maintenance Area

Route	Length	AADT	QA	4Tire	Bus	-----Truck-----				QC	K Factor	QK	Dir Factor	AAWDT	QW	Year
						2Axle	3+Axle	1Trail	2Trail							
Carroll County																
(712) Forest Oak Rd	2.04	110	R								NA			NA		11/26/2013
From 17-723 Trapper Dr						To 17-713 S, Elkhorn Rd										
From 17-713 S, Elkhorn Rd						To 17-713 N, Elkhorn Rd										
(712) Forest Oak Rd	0.10	130	R								NA			NA		06/23/2016
From 17-713 N, Elkhorn Rd						To 0.10 MN 17-713										
(712) Forest Oak Rd	1.10	80	R								NA			NA		06/23/2016
From 0.10 MN 17-713						To 17-620 Forest Oak Rd; Harrison Ridge Rd										
(713) Soapstone Rd	1.90	460	R								NA			NA		03/22/2016
From 17-608 Coal Creek Rd						To SR 97 Pipers Gap Rd										
(713) Elkhorn Rd	1.20	600	G	99%	1%	0%	0%	0%	0%	C	0.114		0.5	620	G	2017
From SR 97 Pipers Gap Rd						To 17-683 Milestone Rd; Sleepy Hollow Rd										
(713) Elkhorn Rd	2.31	640	G	99%	1%	0%	0%	0%	0%	F	0.101		0.595	670	G	2017
From 17-683 Milestone Rd; Sleepy Hollow Rd						To 17-712 N, Forest Oak Rd										
(713) Elkhorn Rd	2.64	710	G	99%	1%	0%	0%	0%	0%	F	0.088		0.606	740	G	2017
From 17-712 N, Forest Oak Rd						To 17-722 Cranberry Rd										
(714) Old Galax Pike	2.74	750	R								NA			NA		12/03/2013
From US 58 Carrollton Pike						To WCL Hillsville										
Town of Hillsville																
(714) Old Galax Pike	0.06	750	R								NA			NA		12/03/2013
From WCL Hillsville						To 17-1020 West Grayson St										
Carroll County																
(715) End of the Line	0.39	40	R								NA			NA		10/14/2013
From 17-716 Red Fox Lane; End of the Line						To 17-975 Commodore Lane										
(715) End of the Line	0.35	80	R								NA			NA		10/14/2013
From 17-975 Commodore Lane						To Blue Ridge Pkwy										
(715) Coleman Lane	1.28	240	R								NA			NA		03/28/2016
From Blue Ridge Pkwy						To 17-939 Cockerham Loop										
(716) End of the Line	1.60	30	R								NA			NA		10/14/2013
From 17-939 Cockerham Loop						To Dead End										
(716) Red Fox Lane	0.22	48	R								NA			NA		10/14/2013
From Dead End						To 17-715 Red Fox Lane										
(716) Stetson Rd	0.88	30	R								NA			NA		10/14/2013
From 17-715 Red Fox Lane						To Blue Ridge Pkwy										
(717) Penbrook Lane	0.30	100	R								NA			NA		10/14/2013
From Blue Ridge Pkwy						To 17-608 Coal Creek Rd										
(718) Wolfpen Ridge Rd	0.50	90	R								NA			NA		10/14/2013
From 17-608 Coal Creek Rd						To 17-612 Foothills Rd										
(718) Wolfpen Ridge Rd	0.80	120	R								NA			NA		10/14/2013
From 17-612 Foothills Rd						To Dead End										
(719) Blue Ridge Mill Rd	0.50	120	R								NA			NA		10/14/2013
From Dead End						To 17-799 Crestwood Dr										
(719) Blue Ridge Mill Rd	0.70	60	R								NA			NA		10/14/2013
From 17-799 Crestwood Dr						To 17-815 Dickey Dr										
(720) Marthas Knob Rd	1.60	100	R								NA			NA		10/14/2013
From 17-815 Dickey Dr						To 17-713 Soapstone Rd										
(719) Blue Ridge Mill Rd	0.70	60	R								NA			NA		10/14/2013
From 17-713 Soapstone Rd						To 17-918 Campbell Place										
(720) Marthas Knob Rd	1.60	100	R								NA			NA		10/14/2013
From 17-918 Campbell Place						To 17-939 Cockerham Loop										
(720) Marthas Knob Rd	1.60	100	R								NA			NA		10/14/2013
From 17-939 Cockerham Loop						To Grayson County Line										
(720) Marthas Knob Rd	1.60	100	R								NA			NA		10/14/2013
From Grayson County Line						To 17-815 Dickey Dr										

Virginia Department of Transportation
Traffic Engineering Division
2017
Annual Average Daily Traffic Volume Estimates By Section of Route
Carroll Maintenance Area

Route	Length	AADT	QA	4Tire	Bus	-----Truck-----				QC	K Factor	QK	Dir Factor	AAWDT	QW	Year	
						2Axle	3+Axle	1Trail	2Trail								
Carroll County																	
(721) Fries Rd	2.25	2700	G	98%	0%	1%	0%	0%	0%	F	0.102		0.623	2800	G	2017	
						From: 17-606 Dixon Rd											
						To: 17-607 N, Iron Ridge Rd											
(721) Cliffview Rd	0.40	3200	G	98%	0%	1%	0%	0%	0%	F	0.088		0.647	3300	G	2017	
						From: 17-607 S, Fries Rd											
(721) Cliffview Rd	1.38	3800	G	98%	0%	1%	0%	0%	0%	C	0.089		0.619	3900	G	2017	
						To: 17-837 N, Trading Post Rd											
						From: NCL Galax											
(722) Pine City Rd	0.30	90	R								NA			NA		10/03/2013	
						From: 17-887 W, Glendale Rd											
(722) Pine City Rd	0.10	90	R								NA			NA		10/03/2013	
						From: 0.30 MN 17-933											
(722) Pine City Rd	0.40	90	R								NA			NA		10/03/2013	
						From: 0.40 MN 17-933											
(722) Lakeside Dr	0.20	370	R								NA			NA		10/03/2013	
						From: 17-933 Lakeside Dr											
						To: 17-933 Pine City Rd											
(722) Commonwealth Dr	0.80	50	R								NA			NA		10/03/2013	
						From: 17-805 Commonwealth Dr											
						To: 17-805 Lakeside Dr											
(722) Commonwealth Dr	0.80	50	R								NA			NA		10/03/2013	
						From: 0.80 ME 17-805											
(722) Commonwealth Dr	0.51	110	R								NA			NA		10/03/2013	
						From: 1.60 ME 17-805											
(722) Commonwealth Dr	0.49	470	R								NA			NA		10/03/2013	
						From: 17-1059 Fairway Oaks Dr											
(722) Cranberry Rd	0.08	490	R								NA			NA		10/03/2013	
						From: 17-887 Glendale Rd											
						To: 17-887 E, Glendale Rd											
(722) Cranberry Rd	0.17	1600	N	99%	0%	0%	0%	0%	0%	N	0.091		0.628	1700	N	2017	
						From: US 58 Carrollton Pike											
(722) Cranberry Rd	0.45	1600	G	99%	0%	0%	0%	0%	0%	C	0.091		0.628	1700	G	2017	
						From: 17-888 Midway Heights											
(722) Cranberry Rd	1.53	800	G	99%	0%	0%	0%	0%	0%	F	0.1		0.6	840	G	2017	
						From: 17-713 Elkhorn Rd											
(722) Cranberry Rd	0.90	2000	G	99%	0%	0%	0%	0%	0%	C	0.091		0.628	2100	G	2017	
						From: 17-723 Trapper Dr											
(722) Cranberry Rd	0.46	2000	G	99%	0%	0%	0%	0%	0%	F	0.091		0.565	2100	G	2017	
						From: 17-791 Blackberry Lane											
						To: ECL Galax											
(723) Trapper Dr	1.20	1300	G	99%	0%	0%	0%	0%	0%	C	0.105		0.603	1300	G	2017	
						From: 17-712 Mallory Rd											
						To: 17-722 Cranberry Rd											
(724) Mallory Rd	1.18	900	G	99%	0%	0%	0%	0%	0%	C	0.111		0.598	940	G	2017	
						From: SR 97 Pipers Gap Rd											
						To: 17-683 Poplar Knob Rd											
(725) Whitney Lane	0.10	70	R								NA			NA		10/14/2013	
						From: SR 97 Pipers Gap Rd											
(725) Whitney Lane	0.05	20	R								NA			NA		10/14/2013	
						From: 17-971 Rainbow Dr											
						To: Dead End											
(725) Whitney Lane	0.90	120	R								NA			NA		10/14/2013	
						From: Dead End: Gap											
						To: 17-683 Poplar Knob Rd											

Virginia Department of Transportation
Traffic Engineering Division
2017
Annual Average Daily Traffic Volume Estimates By Section of Route
Carroll Maintenance Area

Route	Length	AADT	QA	4Tire	Bus	-----Truck-----				QC	K Factor	QK	Dir Factor	AAWDT	QW	Year
						2Axle	3+Axle	1Trail	2Trail							
Carroll County																
(726) Mill Creek Rd	0.85	90	R			From: NCL Galax					NA			NA		11/26/2013
(726) Creekview Dr	0.98	180	R			From: 17-849 Creekview Dr					NA			NA		11/26/2013
						To: NCL Galax										
(727) Farmville Lane	0.20	100	R			From: Dead End					NA			NA		10/14/2013
(727) Old Quaker Rd	2.53	220	R			From: SR 97 E, Pipers Gap Rd					NA			NA		03/22/2016
						To: SR 97 W, Pipers Gap Rd										
						To: 17-815 Shepherds Place										
(728) Bedsaul Rd	0.92	310	R			From: Grayson County Line					NA			NA		03/22/2016
						To: 17-792 Tower Rd										
(729) Happy Hollow Rd	1.00	110	R			From: 17-851 Meadowlark Rd					NA			NA		10/01/2013
						To: Dead End										
(730) Bee Line Dr	0.35	2300	R			From: US 58 Carrollton Pike					NA			NA		10/03/2013
						To: 17-887 Glendale Rd										
(731) Timberline Rd	1.35	570	R			From: 17-722 Cranberry Rd					NA			NA		06/23/2016
						To: 17-887 Glendale Rd										
Grayson County																
(732) Lincoln Rd	0.40	30	R			From: 38-606 Windmill Lane					NA			NA		10/01/2013
						To: Grayson County Line										
Carroll County																
(732) Lincoln Rd	0.40	45	R			From: Grayson County Line					NA			NA		10/01/2013
						To: 0.40 ME of CL										
(732) Lincoln Rd	0.80	110	R			From: 17-607 Fries Rd					NA			NA		10/01/2013
						To: 17-707 Mount Zion Rd										
(733) Mill Hill Rd	1.30	50	R			From: 17-735 Backwoods Rd					NA			NA		10/09/2013
(733) Mill Hill Rd	2.19	80	R			From: 17-735 Backwoods Rd; Nebo Rd					NA			NA		10/09/2013
						To: 2.19 MW 17-735										
(733) Backwoods Rd	0.75	60	R			From: 2.94 ME 17-735					NA			NA		03/24/2016
						To: 17-635 Pot Rock Rd										
(733) Backwoods Rd	0.04	80	R			From: 17-691 Orchard Gap Rd					NA			NA		10/09/2013
						To: 17-670 Volunteer Rd										
(734) Willow Hill Rd	0.90	30	R			From: 17-635 Hebron Rd					NA			NA		10/29/2013
						To: 1.60 ME 17-635										
(735) Pridemore Rd	1.60	160	R			From: Dead End: Gap					NA			NA		10/01/2013
						To: 17-733 W, Mill Hill Rd										
(735) Pridemore Rd	0.20	140	R			From: 17-733 E, Mill Hill Rd					NA			NA		10/09/2013
						To: 17-620; 17-742										
(735) Backwoods Rd	2.47	250	R			From: 17-620; 17-742					NA			NA		10/09/2013
						To: 17-620; 17-742										

Virginia Department of Transportation
Traffic Engineering Division
2017
Annual Average Daily Traffic Volume Estimates By Section of Route
Carroll Maintenance Area

Route	Length	AADT	QA	4Tire	Bus	-----Truck-----				QC	K Factor	QK	Dir Factor	AAWDT	QW	Year
						2Axle	3+Axle	1Trail	2Trail							
Carroll County																
(736) River Hill Rd	1.60	80	R									NA		NA		10/01/2013
						From: Dead End										
(736) River Hill Rd	0.50	150	R									NA		NA		10/01/2013
						To: 1.60 ME Dead End										
(736) River Hill Rd	1.20	640	R									NA		NA		10/01/2013
						From: 17-793 Sherwood Rd; Gambetta Rd										
						To: 17-635 Pot Rock Rd; Hebron Rd										
(737) Swinney Hollow	0.99	220	R									NA		NA		10/01/2013
						From: SR 94 Ivanhoe Rd										
						To: 0.99 MN SR 94										
(737) Swinney Hollow	0.71	110	R									NA		NA		10/01/2013
						From: 0.99 MN 17-988										
						To: Dead End; Gap										
(737) Buck Dam Rd	1.60	10	R									NA		NA		10/01/2013
						From: 17-602 Gap										
						To: 1.60 MS 17-602										
(737) Buck Dam Rd	1.05	10	R									NA		NA		10/01/2013
						From: Dead End										
						To: 17-602 Brush Creek Rd										
(738) Scratch Gravel Rd	2.05	120	R									NA		NA		03/24/2016
						From: SR 94 Ivanhoe Rd										
						To: 17-635 Fowlers Ferry Rd										
(739) Porterfield Rd	0.80	30	R									NA		NA		09/20/2013
						From: 0.80 ME 17-635										
(739) Porterfield Rd	1.30	45	R									NA		NA		09/20/2013
						From: 17-741 Stoneman Rd										
						To: 17-635 Fowlers Ferry Rd; Pot Rock Rd										
(740) Oak Grove Rd	2.45	210	G	96%	2%	1%	0%	1%	0%	C	0.111	0.539	220	G		2017
						From: 17-741 Porterfield Rd; Sharp Rd										
(740) Oak Grove Rd	0.90	400	G	96%	2%	1%	0%	1%	0%	F	0.112	0.667	420	G		2017
						From: 17-742 N; 17-847 McGee Rd										
(740) Oak Grove Rd	0.80	690	G	96%	2%	1%	0%	1%	0%	F	0.097	0.706	720	G		2017
						From: 17-743 S, Rescue Rd										
(740) Rescue Rd	0.55	490	G	96%	2%	1%	0%	1%	0%	F	0.155	0.521	510	G		2017
						From: 17-743 N, Oakgrove Rd										
						To: 17-745 S, Stone Ridge Rd										
(740) Rescue Rd	1.38	480	G	96%	2%	1%	0%	1%	0%	F	0.143	0.52	500	G		2017
						From: 17-745 N, Stone Ridge Rd										
						To: 17-620 S, Coulson Church Rd										
(740) Rotenizer Dr	0.60	410	R									NA		NA		11/06/2013
						From: 17-620 N, Coulson Church Rd										
						To: US 52 Poplar Camp Rd										
(741) Sharp Rd	0.90	60	R									NA		NA		09/20/2013
						From: Dead End										
						To: 17-740 Oak Grove Rd										
(741) Porterfield Rd	0.70	100	R									NA		NA		09/20/2013
						From: 17-739 Porterfield Rd										
(741) Stoneman Rd	1.10	60	R									NA		NA		09/20/2013
						From: 17-742 McGhee Rd										
						To: 17-620; 17-735										
(742) Monorat Rd	2.40	160	R									NA		NA		09/20/2013
						From: 17-740 Oak Grove Rd										
						To: 17-740; 17-847										
(742) McGhee Rd	1.92	210	R									NA		NA		09/20/2013
						From: 17-796 Frazier Hollow Rd										
(742) McGhee Rd	0.07	60	R									NA		NA		09/20/2013
						From: 0.07 MN 17-796										

Virginia Department of Transportation
Traffic Engineering Division
2017
Annual Average Daily Traffic Volume Estimates By Section of Route
Carroll Maintenance Area

Route	Length	AADT	QA	4Tire	Bus	-----Truck-----				QC	K Factor	QK	Dir Factor	AAWDT	QW	Year
						2Axle	3+Axle	1Trail	2Trail							
Carroll County																
(742) McGhee Rd	0.63	60	R			0.07 MN 17-796					NA			NA		09/20/2013
(742) McGhee Rd	1.00	40	R			17-741 Stoneman Rd					NA			NA		09/20/2013
						17-635 Stoots Mountain Rd; Fowlers Ferry Rd										
(743) Airport Rd	0.90	1700	G	97%	0%	1%	2%	0%	0%	F	0.104		0.557	1700	G	2017
(743) Airport Rd	1.20	2200	G	97%	0%	1%	2%	0%	0%	C	0.098		0.615	2300	G	2017
(743) Airport Rd	0.30	2100	G	97%	0%	1%	2%	0%	0%	F	0.096		0.599	2200	G	2017
(743) Airport Rd	0.97	1200	G	97%	0%	1%	2%	0%	0%	F	0.107		0.578	1300	G	2017
(743) Airport Rd	1.13	1100	G	97%	0%	1%	2%	0%	0%	F	0.107		0.56	1100	G	2017
(743) Oak Grove Rd	1.60	950	G	97%	0%	1%	2%	0%	0%	F	0.103		0.528	990	G	2017
(743) Pleasant View Rd	3.75	520	R			17-740 S, Rescue Rd; Oak Grove Rd					NA			NA		09/27/2013
						17-740 N, Rescue Rd										
(744) Goodspur Rd	0.91	130	R			US 52 N, Poplar Camp Rd					NA			NA		09/27/2013
						17-705 Coon Ridge Rd					NA			NA		09/27/2013
						Dead End										
(745) Stone Ridge Rd	0.77	30	R			17-743 S, Oak Grove Rd					NA			NA		09/27/2013
(745) Stone Ridge Rd	0.20	170	R			17-740 W, Rescue Rd					NA			NA		09/27/2013
						17-740 E, Rescue Rd										
(745) Stone Ridge Rd	1.58	100	R			0.20 MN 17-740					NA			NA		09/27/2013
						0.20 MN 17-740 EAST										
(745) Stone Ridge Rd	2.10	60	R			17-746 Sunrise Dr					NA			NA		09/27/2013
						17-743 N, Pleasant View Rd										
(746) Sunrise Dr	1.10	140	R			17-745 Stone Ridge Rd					NA			NA		12/03/2013
(746) Sunrise Dr	0.47	120	R			1.10 ME 17-745					NA			NA		12/03/2013
						17-620 Coulson Church Rd										
(747) Pine Grove Rd	1.01	70	R			17-620 Coulson Church Rd					NA			NA		12/03/2013
(747) Pine Grove Rd	1.09	60	R			1.01 MN 17-620					NA			NA		03/24/2016
						US 52 Poplar Camp Rd										
(748) Ridge Rd	0.10	10	R			Dead End					NA			NA		09/27/2013
						17-785 Ridge Rd										
(749) Little Vine Rd	0.54	420	G	94%	1%	1%	5%	1%	0%	C	0.122		0.625	440	G	2017
(749) Little Vine Rd	0.82	360	G	94%	1%	1%	5%	1%	0%	F	0.117		0.66	380	G	2017
(749) Little Vine Rd	2.76	310	G	94%	1%	1%	5%	1%	0%	F	0.122		0.648	330	G	2017
						17-772 Sugar Creek Rd										
						SR 100 Sylvatus Hwy										

Virginia Department of Transportation
Traffic Engineering Division
2017
Annual Average Daily Traffic Volume Estimates By Section of Route
Carroll Maintenance Area

Route	Length	AADT	QA	4Tire	Bus	-----Truck-----				QC	K Factor	QK	Dir Factor	AAWDT	QW	Year
						2Axle	3+Axle	1Trail	2Trail							
Carroll County																
(750) Quick Rd	0.10	100	R									NA		NA		09/17/2013
			From	17-637 Greenbriar Rd; High Ridge Rd										To		
			From	SR 100 N, Sylvatus Hwy										To		
(750) Quick Dr	0.10	100	R									NA		NA		09/17/2013
			From	SR 100 S, Sylvatus Highway										To		
(750) Quick Dr	0.21	100	R									NA		NA		09/17/2013
			From	0.10 ME SR 100										To		
(750) Quick Dr	0.50	100	R									NA		NA		09/17/2013
			From	0.31 ME SR 100										To		
(750) Harvest Rd	2.10	50	R									NA		NA		09/17/2013
			From	17-693 Sylvatus Smith Rd										To		
(750) Homestead Rd	1.80	60	R									NA		NA		03/10/2016
			From	17-752 Mitchells Crossroad										To		
(750) Homestead Rd	1.00	100	R									NA		NA		03/10/2016
			From	17-829 Deerfield Rd										To		
			From	17-753 Double Cabin Rd										To		
(751) Windsong Rd	2.20	80	R									NA		NA		09/17/2013
			From	17-693 Sylvatus Smith Rd										To		
			From	17-766 Drypond Rd										To		
(751) Drypond Rd	0.70	30	R									NA		NA		09/17/2013
			From	17-766 Windsong Rd										To		
			From	Dead End										To		
(752) Mitchells Crossroad	3.36	420	R									NA		NA		03/10/2016
			From	17-783 Deer Ridge Rd										To		
			From	17-751 Windsong Rd										To		
(753) Double Cabin Rd	1.10	770	G	97%	0%	1%	1%	1%	0%	F	0.099	0.540	800	G	2017	
			From	17-783 Deer Ridge Rd										To		
(753) Double Cabin Rd	1.40	490	G	97%	0%	1%	1%	1%	0%	F	0.105	0.538	520	G	2017	
			From	17-902 Patriot Dr										To		
(753) Double Cabin Rd	2.33	440	G	97%	0%	1%	1%	1%	0%	F	0.103	0.628	460	G	2017	
			From	17-750 Homestead Rd										To		
(753) Double Cabin Rd	3.37	290	G	97%	0%	1%	1%	1%	0%	F	0.095	0.544	300	G	2017	
			From	17-763 Hunters Ridge Rd										To		
(753) Double Cabin Rd	0.50	580	G	97%	0%	1%	1%	1%	0%	F	0.135	0.567	600	G	2017	
			From	17-764 Panther Creek Rd										To		
(753) Double Cabin Rd	1.00	580	G	97%	0%	1%	1%	1%	0%	C	0.122	0.506	610	G	2017	
			From	17-757 Duncan Mill Rd										To		
			From	US 221 Floyd Pike										To		
(754) Dickerson Rd	2.40	80	R									NA		NA		09/25/2013
			From	17-625 Brannon Rd										To		
			From	US 221 Floyd Pike										To		
(755) Deer Trail Rd	1.00	46	R									NA		NA		09/25/2013
			From	17-611 Deepwater Rd										To		
			From	17-757 S, Duncan Mill Rd										To		
(755) Piney Forks Rd	1.20	40	R									NA		NA		09/25/2013
			From	17-757 N, Duncan Mill Rd										To		
			From	17-756 Goad Dr										To		
(756) Goad Dr	1.70	20	R									NA		NA		09/25/2013
			From	17-757 Duncan Mill Rd										To		
(756) Goad Dr	0.20	110	R									NA		NA		03/10/2016
			From	17-755 Piney Forks Rd										To		
			From	17-622 Indian Valley Rd										To		
(757) Duncan Mill Rd	1.90	300	R									NA		NA		03/10/2016
			From	17-753 Double Cabin Rd										To		
			From	17-755 Piney Forks Rd										To		

Virginia Department of Transportation
Traffic Engineering Division
2017
Annual Average Daily Traffic Volume Estimates By Section of Route
Carroll Maintenance Area

Route	Length	AADT	QA	4Tire	Bus	-----Truck-----				QC	K Factor	QK	Dir Factor	AAWDT	QW	Year
						2Axle	3+Axle	1Trail	2Trail							
Carroll County																
(757) Duncan Mill Rd	1.77	40	R								NA		NA			09/25/2013
(758) Hilltown Rd	1.45	1100	G	99%	1%	0%	0%	0%	0%	C	0.093		0.648	1100	G	2017
(759) Acorn Lane	0.10	180	R								NA		NA			10/09/2013
(759) Carrollwood Dr	0.74	640	R								NA		NA			10/09/2013
(760) Flatwood Rd	1.20	20	R								NA		NA			09/25/2013
(761) Lindsey Mill Rd	1.00	48	R								NA		NA			09/25/2013
(761) Lindsey Mill Rd	1.40	40	R								NA		NA			09/25/2013
(762) Waterview Dr	1.42	40	R								NA		NA			09/25/2013
(763) Hunters Ridge Rd	1.80	110	R								NA		NA			09/25/2013
(763) Hunters Ridge Rd	0.40	110	R								NA		NA			09/25/2013
(764) Road Creek Ford	1.50	330	R								NA		NA			09/25/2013
(764) Panther Creek Rd	2.20	330	R								NA		NA			03/10/2016
(764) Panther Creek Rd	2.83	100	R								NA		NA			09/25/2013
(764) Panther Creek Rd	2.60	60	R								NA		NA			09/25/2013
(765) Sutphintown Rd	2.40	80	R								NA		NA			09/25/2013
(765) Sutphintown Rd	1.99	10	R								NA		NA			09/25/2013
(766) Windsong Rd	0.70	40	R								NA		NA			09/25/2013
(766) Windsong Rd	1.30	30	R								NA		NA			09/17/2013
(767) Buckhorn Rd	2.70	180	R								NA		NA			11/14/2013
(767) Buckhorn Rd	0.50	180	R								NA		NA			11/14/2013
(768) Whitetown Rd	2.80	190	R								NA		NA			09/17/2013

Virginia Department of Transportation
Traffic Engineering Division
2017
Annual Average Daily Traffic Volume Estimates By Section of Route
Carroll Maintenance Area

Route	Length	AADT	QA	4Tire	Bus	-----Truck-----				QC	K Factor	QK	Dir Factor	AAWDT	QW	Year
						2Axle	3+Axle	1Trail	2Trail							
Carroll County																
(769) Peacock Dr	4.34	40	R											NA		09/17/2013
(770) Hanging Tree Rd	1.10	49	R											NA		11/06/2013
(771) Lovell Rd	1.29	140	R											NA		09/17/2013
(771) Lovell Rd	0.35	140	R											NA		09/17/2013
(771) Lovell Rd	0.56	380	R											NA		09/17/2013
(772) Sugar Creek Rd	0.42	30	R											NA		09/17/2013
(772) Sugar Creek Rd	0.38	100	R											NA		09/17/2013
(772) Sugar Creek Rd	0.01	40	R											NA		09/17/2013
(773) Jericho Rd	0.90	80	R											NA		03/24/2016
(774) Imogene Rd	1.45	190	R											NA		03/16/2016
(775) Chances Creek Rd	2.60	640	G	96%	0%	1%	2%	1%	0%	F	0.099		0.535	660	G	2017
(775) Chances Creek Rd	2.19	530	G	96%	0%	1%	2%	1%	0%	F	0.107		0.631	550	G	2017
(775) Chances Creek Rd	1.17	780	G	96%	0%	1%	2%	1%	0%	F	0.102		0.615	810	G	2017
(775) Chances Creek Rd	0.65	870	G	96%	0%	1%	2%	1%	0%	C	0.095		0.670	910	G	2017
(775) Chances Creek Rd	0.11	3600	G	96%	0%	1%	2%	1%	0%	F	0.082		0.519	3800	G	2017
(776) Merrimac Rd	0.60	70	R											NA		11/19/2013
(777) State Shed Rd	0.23	100	R											NA		03/31/2016
(778) Kelly Rd	0.99	730	R											NA		03/31/2016
(778) Pottery Dr	0.48	550	G	95%	1%	2%	1%	1%	0%	C	0.202		0.5	550	G	2017
(778) Autumnview Rd	1.02	100	R											NA		03/31/2016
(778) Sunbelt Dr	0.17	50	R											NA		03/31/2016

Virginia Department of Transportation
Traffic Engineering Division
2017
Annual Average Daily Traffic Volume Estimates By Section of Route
Carroll Maintenance Area

Route	Length	AADT	QA	4Tire	Bus	-----Truck-----				QC	K Factor	QK	Dir Factor	AAWDT	QW	Year
						2Axle	3+Axle	1Trail	2Trail							
Carroll County																
(779) Rollingwood Lane	0.30	40	R										NA	NA		11/05/2013
Town of Hillsville																
(780) Howlette St	2.30	790	R										NA	NA		11/02/2013
Carroll County																
(781) Locust Ridge Rd	1.43	70	R										NA	NA		10/14/2013
(782) Round Knob Rd	0.20	170	R										NA	NA		09/27/2013
(782) Round Knob Rd	0.80	46	R										NA	NA		09/27/2013
(782) Round Knob Rd	0.60	30	R										NA	NA		09/27/2013
(783) Deer Ridge Rd	0.85	1200	G	98%	0%	1%	0%	0%	0%	C	0.104	0.548	1200	G	2017	
(783) Deer Ridge Rd	0.67	850	R										NA	NA		03/10/2016
(784) Rock Creek Rd	0.10	40	R										NA	NA		11/21/2013
(784) Baker Mines Rd	0.20	10	R										NA	NA		11/21/2013
(785) Ridge Rd	2.12	540	R										NA	NA		09/27/2013
(786) Edison Rd	0.47	80	R										NA	NA		03/31/2016
(787) Grandview Dr	0.24	130	R										NA	NA		10/09/2013
(788) McCraw Rd	1.28	130	R										NA	NA		03/16/2016
(789) High Point Rd	0.70	20	R										NA	NA		11/06/2013
(790) Piney Woods Rd	0.40	70	R										NA	NA		10/14/2013
(791) Blackberry Lane	0.90	440	R										NA	NA		06/23/2016
(792) Tower Rd	1.75	760	G	99%	0%	0%	0%	0%	0%	C	0.092	0.618	800	G	2017	
(793) Gambetta Rd	4.37	200	R										NA	NA		10/01/2013

Virginia Department of Transportation
Traffic Engineering Division
2017
Annual Average Daily Traffic Volume Estimates By Section of Route
Carroll Maintenance Area

Route	Length	AADT	QA	4Tire	Bus	-----Truck-----				QC	K Factor	QK	Dir Factor	AAWDT	QW	Year
						2Axle	3+Axle	1Trail	2Trail							
Carroll County																
(793) Sherwood Rd	1.10	70	R			From: 17-736 River Hill Rd					NA			NA		10/01/2013
						To: Dead End										
(794) Longleaf Rd	0.57	70	R			From: 17-620 Old Pipers Gap Rd					NA			NA		03/16/2016
(794) Longleaf Rd	0.43	50	R			From: 0.57 MN 17-620					NA			NA		10/29/2013
						To: 17-620 Old Pipers Gap Rd										
(795) Parkwood Rd	0.50	180	R			From: 17-696 Holly Grove Rd					NA			NA		03/16/2016
(795) Parkwood Rd	1.00	110	R			From: 17-840 Mountain Valley Rd					NA			NA		11/06/2013
						To: Dead End										
(796) Frazier Hollow Rd	1.58	150	R			From: 17-742 McGhee Rd					NA			NA		09/20/2013
						To: 17-743 Pleasant View Rd										
(797) Mount Olivet Rd	0.23	440	R			From: 17-604 Liberty Hill Rd					NA			NA		03/24/2016
						To: SR 94 Ivanhoe Rd										
(798) Troutland Rd	1.20	70	R			From: Dead End					NA			NA		12/03/2013
						To: 17-702 Stable Rd										
(799) Crestwood Dr	0.90	100	R			From: Grayson County Line					NA			NA		11/26/2013
						To: 17-718 Wolfpen Ridge Rd										
(800) Peakview Rd	1.55	620	R			From: 17-692 Apple Ridge Rd					NA			NA		03/16/2016
						To: US 52 Fancy Gap Hwy										
(801) Big Brush Creek Rd	0.45	30	R			From: Dead End					NA			NA		10/01/2013
						To: SR 94 Ivanhoe Rd										
(802) Waterberry Rd	1.40	100	R			From: 17-620 S, Forest Oak Rd					NA			NA		11/21/2013
						To: 17-620 N, Forest Oak Rd										
(803) Five Forks Rd	1.00	290	R			From: Dead End					NA			NA		11/06/2013
						To: 17-743; 17-963										
(804) Loggy Ridge Rd	1.15	50	R			From: Dead End					NA			NA		10/31/2013
(804) Loggy Ridge Rd	0.21	130	R			From: 1.15 ME Dead End					NA			NA		10/31/2013
						To: US 52 Fancy Gap Hwy										
(805) Lakeside Dr	0.04	290	R			From: 17-722 Commonwealth Dr; Lakeside Dr					NA			NA		10/03/2013
(805) Lakeside Dr	0.46	100	R			From: 17-1060 Russels Lake Dr					NA			NA		10/03/2013
(805) Lakeside Dr	0.04	80	R			From: 0.46 MN 17-1060					NA			NA		03/24/2016
						To: Dead End										
(806) Echo Valley Rd	0.50	70	R			From: Dead End					NA			NA		10/01/2013
						To: 17-707 Mount Zion Rd										
(807) Mount Bethel Rd	0.70	180	R			From: Dead End					NA			NA		04/26/2016
						To: 17-679 Wards Gap Rd										

Virginia Department of Transportation
Traffic Engineering Division
2017
Annual Average Daily Traffic Volume Estimates By Section of Route
Carroll Maintenance Area

Route	Length	AADT	QA	4Tire	Bus	-----Truck-----				QC	K Factor	QK	Dir Factor	AAWDT	QW	Year
						2Axle	3+Axle	1Trail	2Trail							
Carroll County																
(808) Expansion Dr	0.78	60	R			From 17-703 Bronco Rd					NA			NA		09/20/2013
(808) Expansion Dr	0.15	60	R			To 17-959 Willow Grove Rd					NA			NA		09/20/2013
(808) Expansion Dr	0.05	200	R			From 0.15 MS 17-959					NA			NA		09/20/2013
(808) Expansion Dr	0.10	200	R			To 0.20 MS 17-800					NA			NA		09/20/2013
(808) Expansion Dr	0.60	2300	R			From 17-1035 Industrial Park Dr					NA			NA		09/20/2013
(808) Expansion Dr						To US 58 Carrollton Pike										
(809) Windmill Rd	0.15	340	R			From Grayson County Line					NA			NA		10/01/2013
(809) Windmill Rd						To 17-607 Fries Rd										
(810) Frost Rd	0.90	40	R			From 17-740 Oak Grove Rd					NA			NA		11/06/2013
(810) Frost Rd						To Dead End										
(811) Woodhaven Dr	0.60	40	R			From 17-640 Keno Rd					NA			NA		11/14/2013
(811) Woodhaven Dr						To 17-650 Kinzer Rd										
(812) Bobbitt Rd	1.10	260	R			From 17-668 Hayfield Rd					NA			NA		03/22/2016
(812) Bobbitt Rd						To Dead End										
(813) Calvary Way	0.50	30	R			From US 58 Danville Pike					NA			NA		11/05/2013
(813) Calvary Way	0.04	30	R			To 0.50 MN US 58					NA			NA		11/05/2013
(813) Calvary Way						From 17-654 Laurel Fork Rd					NA			NA		11/05/2013
(813) Nursery Rd	0.60	46	R			To Dead End										
(814) Trillium Rd	1.10	20	R			From 17-638 Dugspur Rd					NA			NA		11/19/2013
(814) Fireside Dr	1.55	10	R			To 17-617 Fireside Dr					NA			NA		11/19/2013
(814) Fireside Dr						To 17-632 Maple Shade Rd										
(815) Dickey Dr	0.87	210	R			From 17-608 S, Coal Creek Rd					NA			NA		03/22/2016
(815) Dickey Dr	1.00	40	R			To 17-720 Marthas Knob Rd					NA			NA		10/14/2013
(815) Dickey Dr						To 17-608 MID										
(815) Shepherds Place	1.06	210	G	98%	0%	1%	0%	0%	0%	F	0.104	0.682	210	G	2017	
(815) Shepherds Place	0.70	370	G	98%	0%	1%	0%	0%	0%	C	0.118	0.531	390	G	2017	
(815) Shepherds Place						To SR 97 Pipers Gap Rd										
(816) Sandy Ridge Rd	0.52	140	R			From 17-691 S, Flower Gap Rd					NA			NA		03/16/2016
(816) Sandy Ridge Rd	0.80	540	R			To 17-692 Sandy Ridge Rd					NA			NA		03/16/2016
(816) Sandy Ridge Rd						To 17-691 N, Flower Gap Rd										
(817) Country Rd	0.01	130	R			From 17-785 Ridge Rd					NA			NA		09/27/2013
(817) Country Rd	0.86	80	R			To 0.01 ME 17-785					NA			NA		09/27/2013
(817) Country Rd						To 0.87 ME 17-785										

Virginia Department of Transportation
Traffic Engineering Division
2017
Annual Average Daily Traffic Volume Estimates By Section of Route
Carroll Maintenance Area

Route	Length	AADT	QA	4Tire	Bus	-----Truck-----				QC	K Factor	QK	Dir Factor	AAWDT	QW	Year
						2Axle	3+Axle	1Trail	2Trail							
Carroll County																
(817) Country Rd	0.15	70	R			0.87 ME 17-785					NA			NA		09/27/2013
						Dead End										
(818) Big Reed Dr	0.70	40	R			17-648 Windover Rd					NA			NA		11/05/2013
						Dead End; Gap										
(818) Big Reed Dr	0.42	30	R			17-654 Laurel Fork Rd					NA			NA		11/05/2013
						US 52 Poplar Camp Rd					NA			NA		11/06/2013
						17-770 Hanging Tree Rd										
(820) Freemont Rd	1.65	70	R			US 58 Danville Pike					NA			NA		11/26/2013
						17-668 Cavalier Dr										
(821) Wildcat Rd	1.20	480	R			Dead End					NA			NA		09/27/2013
						17-705 Coon Ridge Rd										
(822) Fieldview Rd	0.60	70	R			US 58 Carrollton Pike					NA			NA		11/26/2013
						Dead End										
(823) Timber Rd	0.89	70	R			17-691 Bear Trail					NA			NA		10/29/2013
						0.89 MN 17-691										
(823) Timber Rd	1.21	70	R			17-679 Wards Gap Rd					NA			NA		10/29/2013
						Dead End										
(824) Iris Dr	0.15	10	R			17-701 Joy Ranch Rd					NA			NA		11/06/2013
						Dead End										
(825) Burnette Rd	1.40	90	R			17-740 Oak Grove Rd					NA			NA		09/20/2013
						17-683; 17-1099										
(826) Colonial Rd	1.01	50	R			17-702 Stable Rd					NA			NA		10/22/2013
						ECL Galax										
(827) Taylorwood Rd	0.15	30	R			17-784 Baker Mines Rd; Rock Creek Rd					NA			NA		10/03/2013
						SR 100 Sylvatus Hwy										
(828) Mill Manor Rd	0.20	40	R			17-978 Sylvatus School Rd					NA			NA		11/21/2013
						17-749 Little Vine Rd										
(828) Mill Manor Rd	0.10	49	R			17-752 Mitchells Crossroad					NA			NA		11/21/2013
						17-750 Homestead Rd										
(829) Deerfield Rd	1.50	50	R			Dead End					NA			NA		09/17/2013
						US 52 Fancy Gap Hwy										
(830) Walton Branscome	1.00	20	R			North Carolina State Line					NA			NA		10/21/2013
						17-690 Brushy Fork Rd										
(831) Oak Ridge Rd	1.29	710	R			North Carolina State Line					NA			NA		03/16/2016
						17-774 Imogene Rd										
(832) Surratt Dr	0.50	70	R			Dead End					NA			NA		11/06/2013

Virginia Department of Transportation
Traffic Engineering Division
2017
Annual Average Daily Traffic Volume Estimates By Section of Route
Carroll Maintenance Area

Route	Length	AADT	QA	4Tire	Bus	-----Truck-----				QC	K Factor	QK	Dir Factor	AAWDT	QW	Year	
						2Axle	3+Axle	1Trail	2Trail								
Carroll County																	
(833) Jennings Rd	0.11	30	R			From: SR 100 Sylvatus Hwy					NA			NA		09/17/2013	
						To: Dead End											
(834) Mountain Plains Rd	0.90	100	R			From: US 52 Fancy Gap Hwy					NA			NA		03/18/2016	
						To: Dead End											
Town of Hillsville																	
(835) John Edward Lane	0.50	140	R			From: US 52 Main St					NA			NA		03/18/2016	
						To: Dead End											
Carroll County																	
(836) Island Rd	0.30	60	R			From: Dead End					NA			NA		09/17/2013	
						To: SR 100 Sylvatus Hwy											
(837) Trading Post Rd	0.40	740	R			From: 17-607 Fries Rd					NA			NA		10/01/2013	
						To: 17-721 N, Cliffview Rd											
(837) Sylvia Dr	0.30	80	R			From: 17-721 S, Cliffview Rd					NA			NA		10/01/2013	
						To: Dead End											
(838) Broadway Lane	0.40	70	R			From: 17-620 Coulson Church Rd					NA			NA		10/09/2013	
						To: Dead End											
(839) Mountain View Rd	0.75	100	R			From: Dead End					NA			NA		03/16/2016	
						To: 17-691 Flower Gap Rd											
(840) Mountain Valley Rd	0.70	90	R			From: 17-795 Parkwood Rd					NA			NA		11/06/2013	
						To: Dead End											
(841) Mainline Rd	0.25	260	R			From: US 52 Fancy Gap Hwy					NA			NA		04/26/2016	
						To: 17-913 Parkview Dr											
(842) Walker Dr	0.70	80	R			From: 17-774 North Carolina State Line					NA			NA		11/06/2013	
						To: Dead End											
(843) York Thicket Rd	0.44	110	R			From: 17-695 Chestnut Grove Rd					NA			NA		11/06/2013	
						To: 0.44 MN 17-695											
(843) York Thicket Rd	0.46	180	R			From: 17-696 Holly Grove Rd					NA			NA		11/06/2013	
						To: Dead End											
(844) Stillhouse Rd	0.75	30	R			From: US 58 Danville Pike					NA			NA		11/06/2013	
						To: Dead End											
(845) Revere Rd	0.69	110	R			From: 17-607 Fries Rd					NA			NA		10/01/2013	
						To: 0.69 ME 17-607											
(845) Revere Rd	0.71	110	R			From: Dead End					NA			NA		10/01/2013	
						To: Dead End											
(846) Penny Lane	0.50	46	R			From: Dead End					NA			NA		09/25/2013	
						To: 17-763 Hunters Ridge Rd											
(847) Cornith Rd	0.20	10	R			From: 17-740 Oak Grove Rd					NA			NA		09/20/2013	
						To: 17-740; 17-742											
(848) Shockley Rd	0.80	80	R			From: Dead End					NA			NA		09/17/2013	
						To: SR 100 Sylvatus Hwy											

Virginia Department of Transportation
Traffic Engineering Division
2017
Annual Average Daily Traffic Volume Estimates By Section of Route
Carroll Maintenance Area

Route	Length	AADT	QA	4Tire	Bus	-----Truck-----				QC	K Factor	QK	Dir Factor	AAWDT	QW	Year
						2Axle	3+Axle	1Trail	2Trail							
Carroll County																
(849) Creekview Dr	1.80	300	R			17-726 Creekview Dr; Mill Creek Rd					NA			NA		10/03/2013
						17-635 Hebron Rd										
(850) Windytown Rd	0.70	180	R			SR 94 Ivanhoe Rd					NA			NA		03/24/2016
						Dead End										
(851) Meadowlark Rd	0.30	180	R			17-736 River Hill Rd					NA			NA		10/01/2013
						17-729 Happy Hollow Rd					NA			NA		10/01/2013
						Dead End										
(852) Woods Edge Rd	0.12	70	R			17-831 Oak Ridge Rd					NA			NA		10/29/2013
						Dead End										
(853) Willow Shade Rd	0.75	49	R			17-677 Crooked Oak Rd					NA			NA		10/22/2013
						0.75 MN 17-677					NA			NA		10/22/2013
(853) Willow Shade Rd	0.70	49	R			1.45 MN 17-677					NA			NA		10/22/2013
						US 58 Danville Pike										
(854) William Dr	0.70	100	R			17-816 Sandy Ridge Rd					NA			NA		10/16/2013
						Dead End										
(855) Mount Hope Rd	0.30	48	R			Dead End					NA			NA		10/01/2013
						SR 94 Ivanhoe Rd										
(856) Stockner Cemetery	1.00	50	R			Dead End					NA			NA		10/16/2013
						17-608 Old Appalachian Trail; Misty Trail										
(857) Staunton Dr	0.50	70	R			17-735 Backwoods Rd					NA			NA		10/09/2013
						Dead End										
(858) Cherry Lane	0.47	150	R			Dead End					NA			NA		03/24/2016
						17-601 N, Rakestown Rd										
(858) Pickett Hill Rd	0.10	240	R			17-601 S, Rakestown Rd					NA			NA		03/24/2016
						SR 94 Ivanhoe Rd										
(859) Sunset Dr	0.80	130	R			Dead End					NA			NA		03/16/2016
						17-690 Brushy Fork Rd										
(860) Sugar Loaf Rd	1.00	40	R			17-700 Misty Trail Rd; Blue Ridge School Rd					NA			NA		10/16/2013
						Dead End										
(861) Orange Dr	0.53	60	R			17-749; 17-828					NA			NA		11/21/2013
						Dead End										
(862) Monticello Rd	0.30	80	R			Dead End					NA			NA		10/01/2013
						SR 94 S, Ivanhoe Rd										
(862) Vaughn Rd	0.10	50	R			SR 94 N, Ivanhoe Rd					NA			NA		10/01/2013
						Dead End										
(863) Emory Rd	0.80	280	R			17-926 Madison Rd					NA			NA		12/03/2013
						Dead End										

Virginia Department of Transportation
Traffic Engineering Division
2017
Annual Average Daily Traffic Volume Estimates By Section of Route
Carroll Maintenance Area

Route	Length	AADT	QA	4Tire	Bus	-----Truck-----				QC	K Factor	QK	Dir Factor	AAWDT	QW	Year
						2Axle	3+Axle	1Trail	2Trail							
Carroll County																
(864) Longwood Dr	0.50	70	R										NA	NA		09/17/2013
Town of Hillsville																
(865) Akers Ave	0.20	120	R										NA	NA		09/27/2013
Carroll County																
(866) Plantation Dr	0.42	50	R										NA	NA		04/26/2016
(867) Hall Hollow Rd	1.00	80	R										NA	NA		09/27/2013
(868) Old Fries Junction	0.20	80	R										NA	NA		03/24/2016
(868) Old Fries Junction	0.20	30	R										NA	NA		10/01/2013
(869) Beauty Shop Rd	0.30	70	R										NA	NA		10/29/2013
(870) Little Snake Creek Rd	1.70	30	R										NA	NA		10/31/2013
(870) Little Snake Creek Rd	0.80	30	R										NA	NA		10/31/2013
(872) Woodlawn Rd	1.61	690	R										NA	NA		10/09/2013
(873) Shady Valley Rd	0.15	80	R										NA	NA		10/29/2013
(874) Cemetery Rd	0.22	40	R										NA	NA		10/16/2013
(875) Lakeview Dr	0.60	70	R										NA	NA		10/16/2013
(876) Cedarwood Dr	0.50	50	R										NA	NA		10/29/2013
(877) Farmbrook Rd	0.40	120	R										NA	NA		03/16/2016
(878) Edwards Chapel Rd	0.50	50	R										NA	NA		10/01/2013
(879) Turner School Rd	0.25	20	R										NA	NA		10/22/2013
(880) Wagon Wheel Rd	0.30	40	R										NA	NA		09/20/2013
(881) Cross Creek Rd	0.15	90	R										NA	NA		11/06/2013

Virginia Department of Transportation
Traffic Engineering Division
2017
Annual Average Daily Traffic Volume Estimates By Section of Route
Carroll Maintenance Area

Route	Length	AADT	QA	4Tire	Bus	-----Truck-----				QC	K Factor	QK	Dir Factor	AAWDT	QW	Year
						2Axle	3+Axle	1Trail	2Trail							
Carroll County																
(881) Cross Creek Rd	1.60	80	R			0.15 MN US 52					NA			NA		03/22/2016
						Dead End										
(882) Cedar Lane	0.70	100	R			Dead End					NA			NA		10/29/2013
						17-691 Flower Gap Rd										
(883) Flatridge Rd	1.10	130	R			Dead End					NA			NA		10/29/2013
						17-686 Epworth Rd										
(884) Speas Mill Rd	0.60	240	R			US 52 Fancy Gap Hwy					NA			NA		06/28/2016
						Dead End										
(885) Summerwood Lane	0.16	210	R			Dead End					NA			NA		04/26/2016
						17-731 Timberline Rd										
Town of Hillsville																
(886) Beaver Dam Rd	0.20	1500	G	98%	0%	0%	0%	0%	0%	C	0.1	0.599	1500	G	2017	
						17-1011 Valley View Lane										
(886) Beaver Dam Rd	0.36	1200	G	98%	0%	0%	0%	0%	0%	F	0.097	0.506	1300	G	2017	
						ECL Hillsville										
Carroll County																
(886) Beaver Dam Rd	1.30	1200	G	98%	0%	0%	0%	0%	0%	F	0.093	0.533	1300	G	2017	
						ECL Hillsville										
(886) Island Creek Dr	1.55	150	R			SR 100 Sylvatus Hwy					NA			NA		03/10/2016
						17-668 Hayfield Rd										
(886) Island Creek Dr	1.10	48	R			Dead End					NA			NA		09/17/2013
						ECL Galax										
(887) Glendale Rd	0.23	3600	G	98%	0%	0%	1%	0%	0%	C	0.094	0.551	3900	G	2017	
						17-635 Hebron Rd										
(887) Glendale Rd	0.24	3400	G	98%	0%	1%	1%	0%	0%	C	0.095	0.512	3600	G	2017	
						17-730 Bee Line Dr										
(887) Glendale Rd	1.91	1400	G	98%	0%	1%	1%	0%	0%	F	0.099	0.503	1500	G	2017	
						17-722 E, Wendy Ln										
(887) Glendale Rd	0.61	1300	G	98%	0%	1%	1%	0%	0%	F	0.099	0.527	1400	G	2017	
						US 58 Carrollton Pike										
(888) Midway Heights	0.15	240	R			US 58 Carrollton Pike					NA			NA		06/23/2016
						17-894 Amber Dr										
(888) Midway Heights	0.08	390	R			Dead End					NA			NA		06/23/2016
						17-722 Cranberry Rd										
(889) Marshall Rd	0.40	40	R			Dead End					NA			NA		10/22/2013
						17-645 Stone Mountain Rd										
(890) Old Goodspur Trail	0.60	80	R			Dead End					NA			NA		03/16/2016
						17-692 Sandy Ridge Rd										
(891) Mulberry Lane	0.40	60	R			17-692 Apple Ridge Rd					NA			NA		10/16/2013
						Dead End										
(892) Sherman Dr	0.25	40	R			US 52 Fancy Gap Hwy					NA			NA		10/16/2013
						US 52 Fancy Gap Hiwy										

Virginia Department of Transportation
Traffic Engineering Division
2017
Annual Average Daily Traffic Volume Estimates By Section of Route
Carroll Maintenance Area

Route	Length	AADT	QA	4Tire	Bus	-----Truck-----				QC	K Factor	QK	Dir Factor	AAWDT	QW	Year
						2Axle	3+Axle	1Trail	2Trail							
Carroll County																
(893) Round Hill Rd	0.70	20	R			From: 17-608 Misty Trail					NA			NA		11/06/2013
						To: 17-699 Chantilly Dr										
(894) Amber Dr	0.12	130	R			From: 17-888 Midway Heights					NA			NA		06/16/2016
						To: Dead End										
(895) Windsor Rd	0.40	110	R			From: US 58 Carrollton Pike					NA			NA		10/09/2013
						To: 17-701 Joy Ranch Rd										
(896) Lyons Hollow Rd	0.70	80	R			From: Dead End					NA			NA		03/16/2016
						To: 17-696 Holly Grove Rd										
(897) Pioneer Circle	0.35	20	R			From: 17-749 Little Vine Rd					NA			NA		09/17/2013
						To: 17-749 Little Vine Rd										
(898) Scenic View Dr	0.40	40	R			From: 17-962 Water Plant Rd					NA			NA		11/06/2013
						To: Dead End										
(899) Shemp Hollow Rd	0.80	30	R			From: 17-673 Pilgrims Trail					NA			NA		11/19/2013
						To: Dead End										
(900) Grouse Rd	1.20	30	R			From: Dead End					NA			NA		09/25/2013
						To: 17-625 Brannon Rd										
(901) Little Rock Rd	1.66	150	R			From: Dead End					NA			NA		10/29/2013
						To: 17-679 Wards Gap Rd										
(902) Patriot Dr	0.60	60	R			From: 17-753 Double Cabin Rd					NA			NA		11/06/2013
						To: Dead End										
(903) Woodcreek Dr	0.50	50	R			From: 17-690 Brushy Fork Rd					NA			NA		10/29/2013
						To: Dead End										
(904) Boxwood Lane	0.65	560	R			From: Dead End					NA			NA		06/23/2016
						To: 17-683 Poplar Knob Rd										
(905) Rocky Ford Rd	0.65	70	R			From: 17-692 Sandy Ridge Rd					NA			NA		10/16/2013
						To: Dead End										
(906) Kinglet Lane	0.33	40	R			From: 17-926 Madison Rd					NA			NA		03/18/2016
						To: US 52 Fancy Gap Hwy										
(907) Horse Shoe Bend Rd	1.00	50	R			From: US 58 Danville Pike					NA			NA		11/06/2013
						To: Dead End										
(908) Park Bridge Rd	0.25	30	R			From: Dead End					NA			NA		10/24/2013
						To: 17-610 Terrys Mill Rd										
(909) Carousel Lane	0.22	45	R			From: Dead End					NA			NA		10/24/2013
						To: 17-610 Terrys Mill Rd										
(910) Gunny Sack Trail	0.44	30	R			From: Dead End					NA			NA		10/24/2013
						To: Blue Ridge Pkwy										
(911) Robinson Dr	0.01	300	R			From: US 58 Carrollton Pike					NA			NA		10/09/2013
						To: 17-759 Acorn Lane										

Virginia Department of Transportation
Traffic Engineering Division
2017
Annual Average Daily Traffic Volume Estimates By Section of Route
Carroll Maintenance Area

Route	Length	AADT	QA	4Tire	Bus	-----Truck-----				QC	K Factor	QK	Dir Factor	AAWDT	QW	Year
						2Axle	3+Axle	1Trail	2Trail							
Carroll County																
911	Robinson Dr	0.30	180	R								NA		NA		10/09/2013
912	Flint Hill Rd	0.44	30	R								NA		NA		10/29/2013
912	Flint Hill Rd	1.06	30	R								NA		NA		10/29/2013
912	Flint Hill Rd	0.90	30	R								NA		NA		10/29/2013
913	Parkview Dr	0.20	170	R								NA		NA		03/16/2016
913	Parkview Dr	1.60	250	R								NA		NA		10/16/2013
913	Parkview Dr	0.30	230	R								NA		NA		10/16/2013
913	Parkview Dr	0.50	170	R								NA		NA		10/16/2013
914	Raspberry Rd	0.30	80	R								NA		NA		10/03/2013
915	Waterford Rd	0.25	10	R								NA		NA		11/06/2013
916	Heritage Rd	1.20	70	R								NA		NA		11/06/2013
917	Canterbury Lane	0.20	120	R								NA		NA		10/09/2013
918	Campbell Place	0.30	110	R								NA		NA		10/14/2013
919	Valentine Leonard Rd	0.20	40	R								NA		NA		10/16/2013
920	Trail Rd	0.52	80	R								NA		NA		11/19/2013
921	Webb Dr	0.50	40	R								NA		NA		10/22/2013
921	Webb Dr	0.50	40	R								NA		NA		10/22/2013
922	Hidden Valley Rd	1.00	120	R								NA		NA		10/22/2013
923	Cabbage House Rd	0.80	70	R								NA		NA		10/22/2013
924	Short Dr	0.05	160	R								NA		NA		03/16/2016

Virginia Department of Transportation
Traffic Engineering Division
2017
Annual Average Daily Traffic Volume Estimates By Section of Route
Carroll Maintenance Area

Route	Length	AADT	QA	4Tire	Bus	-----Truck-----				QC	K Factor	QK	Dir Factor	AAWDT	QW	Year
						2Axle	3+Axle	1Trail	2Trail							
Carroll County																
(925) Sheeptown Rd	0.40	160	R								NA			NA		09/20/2013
(926) Madison Rd	0.72	320	G	99%	0%	1%	0%	1%	0%	C	0.108		0.568	340	G	2017
(926) Madison Rd	0.55	100	G	99%	0%	1%	0%	1%	0%	F	0.145		0.516	100	G	2017
(927) Split Rail Rd	0.70	200	R								NA			NA		04/26/2016
(928) Rippey Hollow Rd	0.40	110	R								NA			NA		10/14/2013
(929) Leonhardt Dr	0.25	130	R								NA			NA		10/29/2013
(929) Leonhardt Dr	0.11	130	R								NA			NA		10/29/2013
(930) Bruner Hollow Rd	0.29	30	R								NA			NA		10/01/2013
(931) Trout Branch Rd	0.45	120	R								NA			NA		11/06/2013
(932) Kaywood Dr	0.45	80	R								NA			NA		11/06/2013
(933) Lakeside Dr	0.30	480	R								NA			NA		10/03/2013
(934) Cannonball Lane	0.20	100	R								NA			NA		10/01/2013
(935) Appleton Rd	0.20	48	R								NA			NA		10/16/2013
(936) Hanger Rd	0.50	80	R								NA			NA		11/06/2013
(937) Coral Lane	0.20	100	R								NA			NA		03/22/2016
(938) Robin Ridge Rd	0.70	140	R								NA			NA		03/16/2016
(939) Cockerham Loop	0.60	320	R								NA			NA		03/22/2016
(939) Klondike Rd	1.30	80	R								NA			NA		10/14/2013
(939) Bowie Rd	1.00	40	R								NA			NA		10/14/2013

Virginia Department of Transportation
Traffic Engineering Division
2017
Annual Average Daily Traffic Volume Estimates By Section of Route
Carroll Maintenance Area

Route	Length	AADT	QA	4Tire	Bus	-----Truck-----				QC	K Factor	QK	Dir Factor	AAWDT	QW	Year
						2Axle	3+Axle	1Trail	2Trail							
Carroll County																
940 Crescent Dr	0.20	50	R			From SR 97 W, Pipers Gap Rd					NA			NA		10/14/2013
						To SR 97 E, Pipers Gap Rd										
941 Knollwood Dr	0.50	90	R			From Dead End					NA			NA	10/01/2013	
						To 17-707 Mount Zion Rd										
941 Knollwood Dr	0.25	40	R			From 17-707 Mount Zion Rd					NA			NA	10/01/2013	
						To Dead End										
942 Brunswick Rd	0.30	60	R			From Dead End					NA			NA	10/16/2013	
						To 17-692 Sandy Ridge Rd										
943 Windy Ridge Rd	1.15	60	R			From 17-682 Winchester Dr					NA			NA	10/22/2013	
						To 17-683 Greenbury Rd										
944 Bobbitt Hollow Rd	0.55	90	R			From 17-620 Lambsburg Rd					NA			NA	03/16/2016	
						To Dead End										
945 Spring Branch Rd	0.35	50	R			From Dead End					NA			NA	10/22/2013	
						To 17-608 Lightning Ridge Rd										
947 Loope Dr	0.15	30	R			From 17-692 Sandy Ridge Rd					NA			NA	10/16/2013	
						To 17-692 Sandy Ridge Rd										
948 Honeycutt Dam Rd	1.00	490	R			From Dead End					NA			NA	10/09/2013	
						To 17-620 Coulson Church Rd										
949 Falcon Ridge Rd	0.10	40	R			From SR 94 Ivanhoe Rd					NA			NA	10/01/2013	
						To Dead End										
950 Walnut St	0.20	70	R			From ECL Galax					NA			NA	10/26/2013	
						To Dead End										
951 Stillview Dr	0.10	70	R			From 17-947 Loope Dr					NA			NA	10/16/2013	
						To Dead End										
952 Farmington Rd	0.30	140	R			From Dead End					NA			NA	10/01/2013	
						To 17-707 Mount Zion Rd										
953 Cherry Crest Dr	0.80	70	R			From 17-679 Wards Gap Rd					NA			NA	10/25/2013	
						To Dead End										
954 Dry Twig Rd	0.55	100	R			From Dead End					NA			NA	10/25/2013	
						To 17-643 Oakwood Rd										
955 Tilley Lane	0.18	20	R			From Dead End					NA			NA	10/22/2013	
						To 17-683										
956 Rolling Hills Circle	0.37	70	R			From 17-743 Airport Rd					NA			NA	11/06/2013	
						To 17-743 Airport Rd										
957 Shotgun Trail	0.20	30	R			From Dead End					NA			NA	11/06/2013	
						To 17-714 Old Galax Pike										
958 Witts End	0.65	1100	R			From 17-707 Senior Rd					NA			NA	12/03/2013	
						To 17-743 Airport Rd										

Virginia Department of Transportation
Traffic Engineering Division
2017
Annual Average Daily Traffic Volume Estimates By Section of Route
Carroll Maintenance Area

Route	Length	AADT	QA	4Tire	Bus	-----Truck-----				QC	K Factor	QK	Dir Factor	AAWDT	QW	Year
						2Axle	3+Axle	1Trail	2Trail							
Carroll County																
(958) Witts End	0.60	30	R			From: 17-743 Airport Rd					NA			NA		12/03/2013
						To: Dead End										
(959) Willow Grove Rd	0.07	20	R			From: 17-808 Expansion Dr					NA			NA		12/03/2013
						To: WCL Hillsville										
Town of Hillsville																
(959) Willow Grove Rd	0.53	6	R			From: WCL Hillsville					NA			NA		11/07/2001
						To: 17-703 Gardner Mill Rd										
Carroll County																
(960) Bronco Rd	0.30	160	R			From: 17-702 Stable Rd					NA			NA		12/03/2013
						To: 0.30 MS 17-702										
(960) Bronco Rd	0.65	100	R			From: 17-703 Gardner Mill Rd; Bronco Rd					NA			NA		03/18/2016
						To: Dead End										
(961) Lancaster Rd	0.61	50	R			From: 17-635 Hebron Rd					NA			NA		10/01/2013
						To: 17-705 Coon Ridge Rd										
(962) Water Plant Rd	1.78	230	R			From: 17-898 Scenic View Dr					NA			NA		09/27/2013
						To: 1.00 ME 17-898										
(962) Water Plant Rd	1.00	140	R			From: WCL Hillsville					NA			NA		09/27/2013
						To: WCL Hillsville										
Town of Hillsville																
(962) Water Plant Rd	0.52	340	R			From: WCL Hillsville					NA			NA		09/27/2013
						To: US 52 Main St										
Carroll County																
(963) Shiloh Rd	0.33	60	R			From: 17-743; 17-803					NA			NA		11/06/2013
						To: Dead End										
(964) Fisher Rd	0.10	120	R			From: 17-685 Skyview Dr					NA			NA		10/22/2013
						To: 17-688 Meadow Brook Rd										
(965) Pheasant Ridge Rd	0.25	100	R			From: 17-674 Red Hill Rd					NA			NA		10/29/2013
						To: Dead End										
(966) Hemlock Ridge Rd	0.20	50	R			From: 17-831 Oak Ridge Rd					NA			NA		10/22/2013
						To: Dead End										
(967) Magnolia Lane	0.25	40	R			From: Dead End					NA			NA		10/29/2013
						To: Dead End										
(968) Box Elder Rd	0.28	80	R			From: 17-702 Stable Rd					NA			NA		10/22/2013
						To: 17-705 Coon Ridge Rd										
(970) Greenview Lane	0.15	90	R			From: Cul-de-Sac					NA			NA		09/27/2013
						To: 17-725 Whitney Lane										
(971) Rainbow Dr	0.34	70	R			From: SR 97 Pipers Gap Rd					NA			NA		10/14/2013
						To: SR 97 Pipers Gap Rd										

Virginia Department of Transportation
Traffic Engineering Division
2017
Annual Average Daily Traffic Volume Estimates By Section of Route
Carroll Maintenance Area

Route	Length	AADT	QA	4Tire	Bus	-----Truck-----				QC	K Factor	QK	Dir Factor	AAWDT	QW	Year
						2Axle	3+Axle	1Trail	2Trail							
Town of Hillsville																
(972) Lynnhaven Rd	0.18	60	R			From 17-668 Cavalier Dr					NA		NA			10/11/2013
						To: Dead End										
Carroll County																
(973) Clearview Dr	0.20	80	R			From US 52 Fancy Gap Hwy					NA		NA			10/29/2013
						To: Dead End										
(974) Grace Lane	0.20	40	R			From 17-831 Oak Ridge Rd					NA		NA			10/29/2013
						To: Dead End										
(975) Commodore Lane	0.30	60	R			From 17-715 End of the Line					NA		NA			10/14/2013
						To: Dead End										
(976) Carroll House Lane	0.10	70	R			From Dead End					NA		NA			11/26/2013
						To: 17-706 Farmers Market Dr										
(977) Gladeview Dr	0.19	50	R			From 17-985 S, Firestone Rd					NA		NA			03/24/2016
						To: 17-985 N, Firestone Rd										
(977) Gladeview Dr	0.21	90	R			From 17-604 Liberty Hill Rd					NA		NA			03/24/2016
						To: 17-828 Mill Manor Rd										
(978) Sylvatus School Rd	0.20	2	R			From 17-9085 Sylvatus School Rd					NA		NA			11/26/2013
						To: US 52 S, Fancy Gap Hwy										
(979) Virgilina Circle	0.62	80	R			From US 52 N, Fancy Gap Hwy					NA		NA			04/26/2016
						To: Dead End										
(980) Oak Hollow Circle	0.43	190	R			From Dead End					NA		NA			10/03/2013
						To: 17-722 Commonwealth Dr										
(981) Lancrest Dr	0.35	120	R			From Dead End					NA		NA			04/26/2016
						To: US 52 Fancy Gap Hwy										
(982) Fieldstone Rd	0.15	80	R			From Dead End					NA		NA			04/26/2016
						To: 17-687 Fish Lake Rd										
(983) Landfill Rd	0.20	870	R			From 17-714 Old Galax Pike					NA		NA			12/03/2013
						To: Dead End										
(984) Industrial Dr	0.25	360	R			From US 221 Floyd Pike					NA		NA			07/18/2016
						To: Dead End										
(985) Firestone Rd	0.10	70	R			From 17-934 Cannonball Lane					NA		NA			03/24/2016
						To: 17-977 S, Gladeview Dr										
(985) Firestone Rd	0.10	40	R			From 17-977 N, Gladeview Dr					NA		NA			03/24/2016
						To: 17-666 Bent Nail Rd										
(986) Cherokee Rd	0.38	100	R			From Cul-de-Sac					NA		NA			11/19/2013
						To: Dead End										
(987) Twin Oaks Dr	0.13	80	R			From SR 97 Pipers Gap Rd					NA		NA			03/22/2016
						To: 17-737 Swinney Hollow										
(988) Manual Rd	0.15	130	R			From Dead End					NA		NA			03/24/2016
						To: Dead End										

Virginia Department of Transportation
Traffic Engineering Division
2017
Annual Average Daily Traffic Volume Estimates By Section of Route
Carroll Maintenance Area

Route	Length	AADT	QA	4Tire	Bus	-----Truck-----				QC	K Factor	QK	Dir Factor	AAWDT	QW	Year
						2Axle	3+Axle	1Trail	2Trail							
Carroll County																
(989) Cherokee Rd	0.06	30	R								NA		NA			10/09/2013
(990) Beasley Hill Rd	0.51	100	R								NA		NA			11/06/2013
(991) Alice Lane	0.26	60	R								NA		NA			03/24/2016
(992) Somerset Dr	0.40	190	R								NA		NA			09/27/2013
(993) Stockdale Lane	0.08	60	R								NA		NA			10/01/2013
(994) Leonard Dr	0.13	49	R								NA		NA			10/01/2013
(995) Dewberry Dr	0.11	20	R								NA		NA			10/09/2013
(996) Foggy Ridge	0.18	70	R								NA		NA			10/22/2013
(997) Beck Hollow Rd	0.12	60	R								NA		NA			11/06/2013
(998) Mourning Dove Lane	0.20	30	R								NA		NA			11/21/2013
Town of Hillsville																
(1000) Nicholas St	0.15	49	R								NA		NA			09/17/2013
(1001) Pine St	0.15	720	R								NA		NA			10/11/2013
(1001) Pine St	0.05	770	R								NA		NA			10/11/2013
(1001) Pine St	0.06	630	R								NA		NA			10/11/2013
(1002) E Grayson St	0.04	880	R								NA		NA			10/11/2013
(1002) E Grayson St	0.56	1400	R								NA		NA			10/11/2013
(1003) Carroll St	0.07	740	R								NA		NA			10/11/2013
(1004) Center St	0.15	460	R								NA		NA			10/11/2013
(1005) Ginger Lane	0.02	20	R								NA		NA			09/27/2013

Virginia Department of Transportation
 Traffic Engineering Division
 2017
 Annual Average Daily Traffic Volume Estimates By Section of Route
 Carroll Maintenance Area

Route	Length	AADT	QA	4Tire	Bus	-----Truck-----				QC	K Factor	QK	Dir Factor	AAWDT	QW	Year
						2Axle	3+Axle	1Trail	2Trail							
Town of Hillsville																
1006 Jones Rd	0.31	520	R								NA		NA			10/11/2013
1007 Archa St	0.29	310	R								NA		NA			10/11/2013
1007 Archa St	0.06	190	R								NA		NA			10/11/2013
1007 Archa St	0.51	160	R								NA		NA			10/11/2013
1007 Archa St	0.15	60	R								NA		NA			10/11/2013
1008 Court St	0.07	700	R								NA		NA			10/11/2013
1009 Edgewood Dr	0.07	690	R								NA		NA			10/11/2013
1009 Edgewood Dr	0.30	370	R								NA		NA			10/11/2013
1009 Edgewood Dr	0.20	200	R								NA		NA			10/11/2013
1009 Edgewood Dr	0.12	50	R								NA		NA			10/11/2013
1010 Evergreen St	0.24	190	R								NA		NA			10/11/2013
1010 Evergreen St	0.09	200	R								NA		NA			10/11/2013
1011 Valley View Lane	0.30	80	R								NA		NA			10/11/2013
1012 Fulcher St	0.14	1200	R								NA		NA			10/11/2013
1013 Fulcher St	0.18	1100	R								NA		NA			10/11/2013
1014 Oak St	0.33	50	R								NA		NA			10/11/2013
1015 Wilkinson Dr	0.12	1300	R								NA		NA			10/11/2013
1015 Wilkinson Dr	0.08	490	R								NA		NA			10/11/2013
1016 Morningview Heights	0.10	160	R								NA		NA			09/27/2013
1016 Morningview Heights	0.15	40	R								NA		NA			09/27/2013
1017 Lyons Circle	0.21	60	R								NA		NA			10/11/2013

Virginia Department of Transportation
Traffic Engineering Division
2017
Annual Average Daily Traffic Volume Estimates By Section of Route
Carroll Maintenance Area

Route	Length	AADT	QA	4Tire	Bus	-----Truck-----				QC	K Factor	QK	Dir Factor	AAWDT	QW	Year
						2Axle	3+Axle	1Trail	2Trail							
Town of Hillsville																
1017 Lyons Circle	0.07	100	R								NA		NA			10/11/2013
1018 Lyons Dr	0.10	70	R								NA		NA			10/11/2013
1019 Cox St	0.20	100	R								NA		NA			10/11/2013
1020 West Grayson St	1.12	570	R								NA		NA			12/03/2013
Carroll County																
1021 Hazelnut Rd	0.51	30	R								NA		NA			11/06/2013
Town of Hillsville																
1022 Wade St	0.04	80	R								NA		NA			10/11/2013
1023 Bohon St	0.16	60	R								NA		NA			10/11/2013
1024 Dogwood Dr	0.25	60	R								NA		NA			10/11/2013
1025 Chinquapin Trail	0.34	70	R								NA		NA			10/11/2013
1025 Chinquapin Trail	0.41	150	R								NA		NA			10/11/2013
1026 Lynn St	0.05	120	R								NA		NA			10/11/2013
1027 Woodland Dr	0.08	30	R								NA		NA			10/11/2013
1028 Raintree Rd	0.15	80	R								NA		NA			10/11/2013
1028 Raintree Rd	0.42	40	R								NA		NA			10/11/2013
1028 Raintree Rd	0.31	380	R								NA		NA			10/11/2013
1029 Cumberland Dr	0.12	70	R								NA		NA			10/11/2013
Carroll County																
1030 Braveheart Lane	0.10	30	R								NA		NA			03/24/2016
Town of Hillsville																
1031 Highland Park Dr	0.10	200	R								NA		NA			06/28/2016
1031 Highland Park Dr	0.07	130	R								NA		NA			11/21/2013

Virginia Department of Transportation
Traffic Engineering Division
2017
Annual Average Daily Traffic Volume Estimates By Section of Route
Carroll Maintenance Area

Route	Length	AADT	QA	4Tire	Bus	-----Truck-----				QC	K Factor	QK	Dir Factor	AAWDT	QW	Year
						2Axle	3+Axle	1Trail	2Trail							
Town of Hillsville																
(1032) Highland Park Dr	0.06	230	R								NA			NA		11/21/2013
(1033) Hidden Pines Lane	0.18	90	R								NA			NA		11/21/2013
(1034) Big Red Dr	0.08	150	R								NA			NA		11/21/2013
(1034) Big Red Dr	0.23	70	R								NA			NA		11/21/2013
(1034) Big Red Dr	0.22	110	R								NA			NA		11/21/2013
Carroll County																
(1035) Industrial Park Dr	0.57	870	R								NA			NA		12/03/2013
(1036) Oak Knoll Dr	0.08	280	R								NA			NA		10/31/2013
(1036) Ridge Crest Dr	0.26	170	R								NA			NA		10/31/2013
(1037) Oak Knoll Dr	0.76	250	R								NA			NA		10/31/2013
(1038) Oaksides Dr	0.34	140	R								NA			NA		10/31/2013
(1039) Weddle St	0.32	310	R								NA			NA		10/31/2013
(1040) Pickett Dr	0.11	60	R								NA			NA		11/21/2013
Town of Hillsville																
(1041) Forest Dr	0.07	50	R								NA			NA		09/27/2013
(1041) Forest Dr	0.18	210	R								NA			NA		09/27/2013
(1042) Crestview Dr	0.12	130	R								NA			NA		09/27/2013
(1042) Crestview Dr	0.04	30	R								NA			NA		09/27/2013
(1043) Shady Lane	0.09	49	R								NA			NA		09/27/2013
Carroll County																
(1044) Clontztown Rd	0.09	60	R								NA			NA		11/19/2013
(1045) Daleview Dr	0.33	100	R								NA			NA		10/03/2013

Virginia Department of Transportation
Traffic Engineering Division
2017
Annual Average Daily Traffic Volume Estimates By Section of Route
Carroll Maintenance Area

Route	Length	AADT	QA	4Tire	Bus	-----Truck-----				QC	K Factor	QK	Dir Factor	AAWDT	QW	Year
						2Axle	3+Axle	1Trail	2Trail							
Town of Hillsville																
(1046) Meridian Lane	0.07	140	R								NA		NA			11/21/2013
Carroll County																
(1046) Meridian Lane	0.15	48	R								NA		NA			10/09/2001
(1046) Meridian Lane	0.08	30	R								NA		NA			11/21/2013
(1047) Fairview Lane	0.10	30	R								NA		NA			12/03/2013
(1048) Mondana Lane	0.30	110	R								NA		NA			11/06/2013
(1049) Whispering Pines Lane	0.32	120	R								NA		NA			09/27/2013
(1050) Courtland Circle	0.85	200	R								NA		NA			10/03/2013
(1051) Crotts Hollow Rd	0.38	40	R								NA		NA			10/29/2013
(1052) Blueberry Lane	0.31	120	R								NA		NA			10/03/2013
(1053) Sparkle Lane	0.12	90	R								NA		NA			10/03/2013
(1054) Shady Square	0.43	120	R								NA		NA			10/03/2013
(1054) Shady Square	0.08	80	R								NA		NA			10/03/2013
(1055) Shadetree Lane	0.20	170	R								NA		NA			10/03/2013
(1056) Aldred Lane	0.21	120	R								NA		NA			10/03/2013
(1057) White Dove Lane	0.10	50	R								NA		NA			10/03/2013
(1058) Cherry Blossom Lane	0.08	48	R								NA		NA			10/03/2013
(1059) Fairway Oaks Dr	0.18	160	R								NA		NA			10/03/2013
(1060) Russels Lake Dr	0.28	30	R								NA		NA			10/03/2013
(1061) Mahogany Dr	0.08	60	R								NA		NA			10/03/2013

Virginia Department of Transportation
Traffic Engineering Division
2017
Annual Average Daily Traffic Volume Estimates By Section of Route
Carroll Maintenance Area

Route	Length	AADT	QA	4Tire	Bus	-----Truck-----				QC	K Factor	QK	Dir Factor	AAWDT	QW	Year
						2Axle	3+Axle	1Trail	2Trail							
Carroll County																
1062	Hazelnut Rd	0.10	60	R				From: 17-1021 Hazelnut Rd				NA		NA		11/14/2013
								To: Dead End								
1063	Arbor Lane	0.15	80	R				From: Cul-de-Sac				NA		NA		10/03/2013
								To: 17-1059 Fairway Oaks Dr								
1064	Arbor Lane	0.08	40	R				From: Cul-de-Sac				NA		NA		10/03/2013
								To: 17-1063 Arbor Lane								
1065	Sycamore Lane	0.12	20	R				From: 17-1046 Meridian Lane				NA		NA		11/21/2013
								To: Dead End								
1066	Hummers Court	0.06	40	R				From: Dead End				NA		NA		10/14/2013
								To: 17-700 Harrison Rd								
1067	Willow Bend Dr	0.50	150	R				From: ECL Galax				NA		NA		11/26/2013
								To: Cul-de-Sac								
1068	Stonebrook Dr	0.50	200	R				From: 17-722 Commonwealth Dr				NA		NA		10/03/2013
								To: Dead End								
1069	Brandy Lane	0.25	80	R				From: Cul-de-Sac				NA		NA		09/27/2013
								To: 17-1049 Whispering Pines Lane								
1070	Sunrise Crest Lane	0.20	80	R				From: 17-669 Hard Scuffle Rd				NA		NA		12/03/2013
								To: Dead End								
1071	Trot Town Rd	0.28	20	R				From: 17-886 Island Creek Dr				NA		NA		10/11/2013
								To: Dead End								
1072	Powhatan Lane	0.15	10	R				From: 17-1071 Trot Town Rd				NA		NA		10/11/2013
								To: Dead End								
1073	Fairfield Way	0.37	200	R				From: 17-887 Glendale Rd				NA		NA		03/24/2016
								To: Cul-de-Sac								
1074	Rosecrest Lane	0.25	40	R				From: 17-941 Knollwood Dr				NA		NA		11/26/2013
								To: Dead End								
1075	Looking Glass Dr	0.05	40	R				From: US 58 Carrollton Pike				NA		NA		10/09/2013
								To: Dead End								
1076	Broken Shoe Rd	0.34	90	R				From: 17-707 Partridge Rd				NA		NA		10/09/2013
								To: Dead End								
1077	Bittersweet Lane	0.06	40	R				From: Dead End				NA		NA		10/09/2013
								To: US 58 Carrollton Pike								
1078	Showcase Lane	0.12	40	R				From: Cul-de-Sac				NA		NA		10/31/2013
								To: 17-863 Emory Rd								
1079	Rock Bridge Pass Lane	0.12	30	R				From: Cul-de-Sac				NA		NA		10/31/2013
								To: 17-863 Emory Rd								
1080	Woodson Lane	0.25	49	R				From: 17-692 Sandy Ridge Rd				NA		NA		10/16/2013
								To: Dead End								

Virginia Department of Transportation
Traffic Engineering Division
2017
Annual Average Daily Traffic Volume Estimates By Section of Route
Carroll Maintenance Area

Route	Length	AADT	QA	4Tire	Bus	-----Truck-----				QC	K Factor	QK	Dir Factor	AAWDT	QW	Year
						2Axle	3+Axle	1Trail	2Trail							
Carroll County																
(1081) Sunrise Crest	0.14	50	R								NA			NA		10/16/2013
(1082) Foxfire Lane	0.12	80	R								NA			NA		10/01/2013
(1083) Eagle Falls Rd	0.25	60	R								NA			NA		11/21/2013
(1084) Blackstone Lane	0.12	90	R								NA			NA		10/01/2013
(1085) Ridgeview Dr	0.50	20	R								NA			NA		10/16/2013
(1087) Brandy Wine Trail	0.40	110	R								NA			NA		10/29/2013
(1089) Bowers Hollow Rd	0.24	50	R								NA			NA		03/24/2016
(1090) Apricot Lane	0.24	90	R								NA			NA		10/14/2013
(1091) Quail Ridge Court	0.38	130	R								NA			NA		10/03/2013
(1092) Cedar Point	0.30	60	R								NA			NA		10/03/2013
(1093) Nature Trail	0.16	190	R								NA			NA		10/03/2013
(1094) Nature Trail	0.12	100	R								NA			NA		10/03/2013
(1095) Sparrow Rd	0.19	30	R								NA			NA		09/25/2013
(1097) Montgomery St	0.13	90	R								NA			NA		10/03/2013
(1098) Regency Court	0.07	50	R								NA			NA		03/24/2016
(1099) Commonview Lane	0.72	45	R								NA			NA		10/16/2013
(1100) Worrell Est	0.54	70	R								NA			NA		06/07/2016
(1101) Worrell Est	0.45	100	R								NA			NA		11/06/2013
(1102) Bobcat Trail	0.04	20	R								NA			NA		09/17/2013

Virginia Department of Transportation
Traffic Engineering Division
2017
Annual Average Daily Traffic Volume Estimates By Section of Route
Carroll Maintenance Area

Route	Length	AADT	QA	4Tire	Bus	-----Truck-----				QC	K Factor	QK	Dir Factor	AAWDT	QW	Year
						2Axle	3+Axle	1Trail	2Trail							
Carroll County																
(1102) Bobcat Trail	0.05	90	R								NA			NA		09/17/2013
(1103) Cottonwood Lane	0.23	260	R								NA			NA		03/22/2016
(1104) Amelia Lane	0.10	60	R								NA			NA		03/10/2016
(1105) Holloway Dr	0.54	170	R								NA			NA		09/17/2013
(1106) Flowers Lane	0.17	60	R								NA			NA		09/17/2013
(1107) Whittington Lane	0.13	450	R								NA			NA		10/09/2013
(1108) Quails Run	0.14	40	R								NA			NA		10/09/2013
(1109) Rabbits Run	0.25	100	R								NA			NA		10/09/2013
(1110) Glenmont Rd	0.08	80	R								NA			NA		10/09/2013
(1110) Glenmont Rd	0.07	130	R								NA			NA		10/09/2013
(1111) Perry St	0.07	20	R								NA			NA		10/09/2013
(1111) Quinn St	0.05	40	R								NA			NA		10/09/2013
(1112) Lonesome Dove Dr	0.26	80	R								NA			NA		10/09/2013
(1113) Mitchells Crossroad	0.46	200	R								NA			NA		11/21/2013
(1114) Wood Lane	0.28	90	R								NA			NA		11/21/2013
(1115) Oakland Heights	0.25	30	R								NA			NA		11/14/2013
(1116) Drew Ridge Dr	0.34	130	R								NA			NA		10/09/2013
Town of Hillsville																
(1118) Victory Lane	0.18	100	R								NA			NA		03/24/2016
(1119) Rosebud St	0.06	40	R								NA			NA		03/24/2016

Virginia Department of Transportation
Traffic Engineering Division
2017
Annual Average Daily Traffic Volume Estimates By Section of Route
Carroll Maintenance Area

Route	Length	AADT	QA	4Tire	Bus	-----Truck-----				QC	K Factor	QK	Dir Factor	AAWDT	QW	Year
						2Axle	3+Axle	1Trail	2Trail							
Carroll County																
(1120) Canary Lane	0.10	60	R								NA			NA		10/09/2013
(1121) Forest View Heights	0.30	40	R								NA			NA		06/07/2016
(1125) Butternut Dr	0.05	48	R								NA			NA		10/09/2013
(1125) Butternut Dr	0.05	20	R								NA			NA		10/09/2013
(1126) Helmsdale Rd	0.07	30	R								NA			NA		10/09/2013
(1130) Alpine Crest Rd	0.50	20	R								NA			NA		11/14/2013
(1131) Knob Hill Lane	0.25	80	R								NA			NA		03/24/2016
(1135) Corbett Rd	0.26	60	R								NA			NA		11/06/2013
(1136) Honeycutt Dam Rd	0.20	80	R								NA			NA		10/09/2013
(1137) Hawks Landing Dr	0.33	120	R								NA			NA		10/09/2013
(1138) Spring Hollow Lane	0.06	30	R								NA			NA		10/09/2013
(1140) Horizon Dr	0.04	50	R								NA			NA		11/29/2013
(1140) Horizon Dr	0.07	90	R								NA			NA		11/29/2013
(1141) Emerald Lane	0.06	30	R								NA			NA		11/29/2013
(1141) Emerald Lane	0.04	20	R								NA			NA		11/29/2013
(1145) Apache Trail	0.19	70	R								NA			NA		10/16/2013
(1146) Pops Peak Rd	0.31	50	R								NA			NA		10/16/2013
(9084) Carroll County High School	0.30	740	R								NA			NA		09/22/2016
(9084) Carroll County High School	0.17	1200	R								NA			NA		09/22/2016

Virginia Department of Transportation
Traffic Engineering Division
2017
Annual Average Daily Traffic Volume Estimates By Section of Route
Carroll Maintenance Area

Route	Length	AADT	QA	4Tire	Bus	-----Truck-----				QC	K Factor	QK	Dir Factor	AAWDT	QW	Year
						2Axle	3+Axle	1Trail	2Trail							
Carroll County																
(9085) Sylvatus School Rd	0.10	10	R								NA		NA			11/21/2013
(9087) Lamsburg Elementary School	0.04	90	R								NA		NA			03/16/2016
(9474) St Paul Elementary School	0.20	440	R								NA		NA			01/06/2011
(9497) Oakland Elem Sch	0.10	110	R								NA		NA			09/22/2016
(9551) Laurel Elementary School	0.15	460	R								NA		NA			09/22/2016
(9672) Winding Ridge Rd	0.14	180	R								NA		NA			04/26/2016
(9673)	0.10	60	R								NA		NA			01/04/2011
(9674) Gladsboro Elementary School	0.10	300	R								NA		NA			09/22/2016
Town of Hillsville																
(9748) Carroll County Education Center	0.05	70	R								NA		NA			03/10/2016
Carroll County																
(9817) Gladeview Elementary School	0.00	1000	R								NA		NA			03/10/2016
(9818) Woodlawn School	0.10	550	R								NA		NA			01/06/2011
(781) Mat Rd	0.30	20	R								NA		NA			08/06/2002
(608) Pilot View Dr	1.77	90	R								NA		NA			10/30/2014
City of Galax																
(2) Calhoun St	0.07	1700	G	94%	3%	2%	0%	0%	0%	F	0.089	0.547	1800	G		2017
(3) Fries Rd	0.58	1000	G	99%	0%	1%	0%	0%	0%	C	0.102	0.58	1100	G		2017
(3) Fries Rd	1.03	1300	G	99%	0%	1%	0%	0%	0%	F	0.088	0.651	1400	G		2017
(4) Iron Bridge Rd	0.21	970	G	98%	0%	1%	1%	0%	0%	F	0.088	0.523	1000	G		2017
(4051) Branch St/Chestnut Dr	0.43	590	G	98%	0%	1%	1%	0%	0%	C	0.100	0.656	630	G		2017

Virginia Department of Transportation
Traffic Engineering Division
2017
Annual Average Daily Traffic Volume Estimates By Section of Route
Carroll Maintenance Area

Route	Length	AADT	QA	4Tire	Bus	-----Truck-----				QC	K Factor	QK	Dir Factor	AAWDT	QW	Year
						2Axle	3+Axle	1Trail	2Trail							
City of Galax																
4052 113 Greenville Rd	0.37	960	G	99%	0%	WCL Galax				C	0.113		0.624	1000	G	2017
						From										
4052 113 Stuart Dr	0.48	3600	G	98%	0%	US 58 Bypass				F	0.094		0.523	3800	G	2017
						From										
4052 113 Stuart Dr	0.29	3800	G	98%	0%	Stanford St				F	0.088		0.566	4000	G	2017
						From										
4052 113 Mac Arthur St	0.19	2800	G	98%	0%	Circle Dr				C	0.081		0.508	2900	G	2017
						From										
4052 113 Mac Arthur St	0.31	2500	G	98%	0%	SR 89 Main St				F	0.089		0.515	2700	G	2017
						From										
4053 113 Lineberry Rd	1.21	4800	G	98%	0%	Grayson St				C	0.086		0.55	5100	G	2017
						From										
4053 113 Meadow St	0.59	8200	G	98%	0%	113-4055 Jefferson St				F	0.087		0.539	8700	G	2017
						From										
4054 113 Grayson St	0.38	2200	G	98%	0%	Calhoun St				C	0.096		0.514	2400	G	2017
						From										
4055 113 Jefferson St	0.12	530	G	97%	0%	Grayson St				F	0.116		0.603	570	G	2017
						From										
4055 113 Jefferson St	0.29	1000	G	97%	0%	Meadow St				C	0.098		0.566	1100	G	2017
						From										
4056 113 Poplar Knob Rd	0.14	2000	G	99%	0%	Oak St				C	0.097		0.575	2200	G	2017
						From										
4056 113 Poplar Knob Rd	1.08	1500	G	99%	0%	SECL Galax				F	0.108		0.586	1600	G	2017
						From										
4057 113 Country Club Lane	0.21	1100	G	100%	0%	Poplar Knob Rd				F	0.090		0.555	1100	G	2017
						From										
4057 113 Country Club Lane	0.78	2700	G	100%	0%	US 58 E Stuart Dr				C	0.084		0.542	2900	G	2017
						From										
4057 113 Larkspur Lane	0.32	1300	G	100%	0%	Glendale Rd				F	0.088		0.631	1400	G	2017
						From										
4058 113 Glendale Rd	0.62	7200	G	98%	0%	US 58 E Stuart Dr				F	0.095		0.535	7700	G	2017
						From										
4058 113 Glendale Rd	1.05	6600	G	98%	0%	Cliffview Rd				C	0.087		0.501	7100	G	2017
						From										
4058 113 Glendale Rd	1.02	4000	G	98%	0%	Haynes Rd				F	0.091		0.521	4300	G	2017
						From										
4059 113 Cliffview Rd	0.39	4400	G	98%	0%	NCL Galax				C	0.093		0.536	4700	G	2017
						From										
4060 113 Cranberry Rd	0.24	3800	G	98%	0%	Glendale Rd				C	0.096		0.531	4000	G	2017
						From										
4060 113 Cranberry Rd	0.30	2100	G	98%	0%	US 58 Stuart Dr				F	0.092		0.558	2300	G	2017
						From										

Virginia Department of Transportation
 Traffic Engineering Division
 2017
 Annual Average Daily Traffic Volume Estimates By Section of Route
 Carroll Maintenance Area

Route	Length	AADT	QA	4Tire	Bus	-----Truck-----				QC	K Factor	QK	Dir Factor	AAWDT	QW	Year
						2Axle	3+Axle	1Trail	2Trail							
City of Galax																
Calloway St		240	G			From: Eastview St				0.091			0.5	260	G	2017
						To: Hanks St										
Clover St		1100	G			From: Stanley Dr				0.104			0.685	1200	G	2017
						To: Valley St										
Forrest Ave		110	G			From: Country Club Lane				0.112			0.571	120	G	2017
						To: Burwell St										
Hospital Dr		3100	G	99%	0%	1%	0%	0%	0%	C	0.087		0.613	3100	G	2017
Kenbrook Dr		240	G			From: Piine Knoll Dr				0.122			0.537	260	G	2017
						To: Scotland Dr										
Valley St		4700	G	99%	0%	1%	0%	0%	0%	C	0.087		0.587	4700	G	2017
Valley St		1300	G	97%	1%	1%	0%	1%	0%	C	0.099		0.659	1300	G	2017
US 58 Hillsville Bypass		2800	G	92%	1%	1%	1%	6%	0%	C	0.086		0.557	2800	G	2017
US 58 Hillsville Bypass		2100	G			From: US 52				0.088			0.51	2100	G	2017
						To: US 58 Bus										
Town of Hillsville																