

2014

**Virginia Department of Transportation
Daily Traffic Volume Estimates
Including Vehicle Classification Estimates**

where available

Jurisdiction Report

05

Amherst County
Town of Amherst

Prepared By

**Virginia Department of Transportation
Traffic Engineering Division**

In Cooperation With

**U.S. Department of Transportation
Federal Highway Administration**

Virginia Department of Transportation
Traffic Engineering Division
Traffic Monitoring Section

The Virginia Department of Transportation (VDOT) conducts a program where traffic count data are gathered from sensors in or along streets and highways and other sources. From these data, estimates of the average number of vehicles that traveled each segment of road are calculated. VDOT periodically publishes booklets listing these estimates.

One of these booklets, titled "Average Daily Traffic Volumes with Vehicle Classification Data, on Interstate, Arterial and Primary Routes" includes a list of each Interstate and Primary highway segment with the estimated Annual Average Daily Traffic (AADT) for that segment. AADT is the total annual traffic estimate divided by the number of days in the year. This booklet also includes information such as estimates of the percentage of the AADT made up by 6 different vehicle types, ranging from cars to double trailer trucks; estimated Annual Average Weekday Traffic (AAWDT), which is the number of vehicles estimated to have traveled the segment of highway during a 24 hour weekday averaged over the year; as well as Peak Hour and Peak Direction factors used by planners to formulate design criteria.

In addition to the Primary and Interstate publication, one hundred books are published periodically, one for each of 100 areas across the state defined by VDOT for record-keeping purposes. These books include traffic volume estimates for roads within the county, cities, and towns within the area. These books are titled "Daily Traffic Volumes Including Vehicle Classification Estimates, where available; Jurisdiction Report numbers 00 through 99".

Also available are a number of reports summarizing the average Vehicle Miles Traveled (VMT) in selected jurisdictions and other categories of highways. There are many different ways to present traffic volume summary information. Because the user determines the value of each presentation, the reports have been redesigned based on user requests and feedback. The people of the VDOT Traffic Engineering Division Traffic Monitoring Section who produce these books welcome requests for other helpful ways of presenting the summary information.

A compact disc (CD) is available that includes files in the Adobe® Portable Document Format (PDF) that can be displayed, searched, and printed using common desktop computer equipment. The CD includes the publications described above as well as a number of other reports, including specialized VMT summaries and smaller AADT reports for each city and town separately.

Publication Notes

Parallel Roads

For road inventory and management purposes, some roadways are counted separately by direction and have separately published traffic estimates for each direction of travel. Examples of such roadways are the interstate system and routes with separated facilities and (usually) one-way traffic facilities in urban areas. In these publications, they are referred to as parallel roads. As a convenience for the users of the publication, the listing for segments of roads with parallel segments are published with both the traffic estimates for their own direction of travel (e.g. I-95 Northbound) as well as the estimate of the total of all traffic on the same route including parallel roadways (all directions of I-95). The publication will have a "Combined Traffic Estimates for Parallel Roadways on this Route" or "Combined Traffic" identifiers for the combined direction of travel estimates.

Roadways such as I-395 with a North segment, a South segment and a separate Reversible lane segment will have the estimate for more than two parallel roadways included in the entire combined traffic estimate.

Some routes have very complicated paths through cities and towns. These parallel paths may be too complex to allow a relationship between nearby sections of the opposite direction on the same route. In this case, to indicate that the traffic estimates for such a road segment may not include all directions of traffic on that route, the line that would list the combined values will indicate "NA" for not available.

VDOT's traffic monitoring program includes more than 100,000 segments of roads and highways ranging from several mile sections of Interstate highways to very short sections of city streets. Due to problems experienced obtaining some traffic count data, and the level of quality necessary to maintain confidence in the data, no estimate is currently available for some segments of roadway. These segments are included in the publications indicating "NA" for not available. It is the intention of the VDOT Traffic Engineering Division Traffic Monitoring group to obtain the data necessary and to report traffic volume estimates on all road segments included in these publications.

Many of the road segments in this program are local secondary roads. The amount and detail of data collected on these roads are not as great as the data collected on higher volume roads. The vehicle classification, average weekday traffic volumes, and the theoretical design hour traffic volumes are not calculated for these roads. The publications indicate "NA" for the information that is not available.

This publication is based on a traffic monitoring program initiated in 1997. Because the data collection techniques and statistical evaluation processes are different than those used in previous years, comparison with previous publications may be misleading.

Glossary of Terms:

Route: The Route Number assigned to this segment of roadway with the master inventory route number if this is an overlapping route, with official street or highway name if available.

Length: Length of the traffic segment in miles.

AADT: Annual Average Daily Traffic. The estimate of typical daily traffic on a road segment for all days of the week, Sunday through Saturday, over the period of one year.

QA: Quality of AADT:

- A Average of Complete Continuous Count Data
- B Average of Selected Continuous Count Data
- F Factored Short Term Traffic Count Data
- G Factored Short Term Traffic Count Data with Growth Element
- H Historical Estimate
- M Manual Uncounted Estimate
- N AADT of Similar Neighboring Traffic Link
- O Provided By External Source
- R Raw Traffic Count, Unfactored

4Tire: Percentage of the traffic volume made up of motorcycles, passenger cars, vans and pickup trucks.

Bus: Percentage of the traffic volume made up of busses.

2Axle Truck: Percentage of the traffic volume made up of 2 axle single unit trucks (not including pickups and vans).

3+Axle Truck: Percentage of the traffic volume made up of single unit trucks with three or more axles.

1Trail Truck: Percentage of the traffic volume made up of units with a single trailer.

2Trail Truck: Percentage of the traffic volume made up of units with more than one trailer.

QC: Quality of Classification Data:

- A Average of Complete Continuous Count Data
- B Average of Selected Continuous Count Data
- C Short Term Classified Traffic Count Data
- F Factored Short Term Traffic Count Data
- H Historical Estimate
- M Mass Collective Average
- N Classification Estimates of Similar Neighboring Traffic Link

K Factor: The estimate of the portion of the traffic volume traveling during the peak hour or design hour.

QK: Quality of the K Factor estimate:

- A Factor based on 30th Highest Hour Observed During at least 250 days of Continuous Traffic Data
- B Factor based on other Hour Observed During Less than 250 days of Continuous Traffic Data
- F Factor based on Highest Hour Collected at in a 48 Hour Weekday Period
- M Factor based on Manual Estimate of design hour
- N Design Hour Factor (K Factor) of Similar Neighboring Traffic Link
- O Provided by External Source

Dir Factor: The estimate of the portion of the traffic volume traveling in the peak direction during the peak hour..

AAWDT: Average Annual Weekday Traffic. The estimate of typical traffic over the period of one year for the days between Monday through Thursday inclusive.

QW: Quality of AAWDT:

- A Average of Complete Continuous Count Data
- B Average of Selected Continuous Count Data
- F Factored Short Term Traffic Count Data
- G Factored Short Term Traffic Count Data with Growth Element
- M Manual Uncounted Estimate
- N AAWDT of Similar Neighboring Traffic Link
- O Provided by External Source








Year: Year for which the published values are appropriate. If the Quality of AADT (QA) is "R", the year is the year that the raw traffic count was collected, and if available,

Route Shield Legend

Route Systems

-  Interstate Route Traffic volume data for Interstate Routes and some other routes are reported separately by direction, as well as combined.
-  US Route
-  Virginia State Route
-  Frontage Road (F precedes frontage route number)
-  Secondary Route

Special Routes

-  Bus - Business Route
-  Bypass - Bypass Route
-  Truck - Truck Route
-  ALT - Alternate Route
-  Wve - Wve Route connector
-  P - Parallel Route; Southbound or Westbound direction lanes of a numbered route where they are on a different road facility than the other direction.
-  The VDOT Maintenance Jurisdiction number is displayed below the Secondary Route Number if the Maintenance Jurisdiction is different than the jurisdiction in the title of the report.

Virginia Department of Transportation
 Traffic Engineering Division
 2014
 Annual Average Daily Traffic Volume Estimates By Section of Route
 Amherst Maintenance Area

Route	Jurisdiction	Length	AADT	QA	4Tire	Bus	-----Truck-----				QC	K Factor	QK	Dir Factor	AAWDT	QW
							2Axle	3+Axle	1Trail	2Trail						
29	From: NCL Lynchburg Amherst County	1.09	16000	G	89%	1%	1%	1%	9%	1%	F	0.092	F	0.511	15000	G
29	To: SR 210 From: Amherst County	3.77	16000	G	89%	1%	1%	1%	9%	1%	F	0.094	F	0.526	16000	G
29	To: SR 130 From: Amherst County	7.15	14000	F	90%	1%	1%	1%	7%	1%	C	0.11	B	0.534	14000	F
29	To: SCL Amherst; Bus US 29 From: Town of Amherst (Maint: 05)	1.72	20000	G	89%	1%	1%	1%	9%	1%	F	0.084	F	0.522	20000	G
29	To: US 60 Richmond Hwy From: Town of Amherst (Maint: 05)	1.45	16000	G	89%	1%	1%	1%	9%	1%	F	0.081	F	0.513	16000	G
29	To: BUS US 29 Near NCL Amherst From: Town of Amherst (Maint: 05)	0.64	15000	N	89%	1%	1%	1%	9%	1%	N	0.080	N	0.515	15000	N
29	To: NCL Amherst From: Amherst County	1.35	15000	G	89%	1%	1%	1%	9%	1%	F	0.080	F	0.515	15000	G
29	To: SR 151 North of Amherst From: Amherst County	4.10	12000	G	89%	1%	1%	1%	9%	1%	F	0.081	F	0.576	11000	G
Bus 29	To: Nelson County Line From: Amherst County	2.06	29000	G	97%	0%	0%	1%	1%	0%	F	0.085	F	0.678	30000	G
Bus 29	To: SR 163 North of Lynchburg From: Amherst County	2.20	28000	G	96%	1%	1%	0%	2%	0%	F	0.087	F	0.541	27000	G
Bus 29	To: SR 130 Elon Rd From: Amherst County	2.11	14000	G	96%	1%	1%	0%	2%	0%	C	0.092	F	0.501	14000	G
Bus 29	To: 05-657 Cedar Gate Rd From: Amherst County	0.89	13000	G	96%	1%	1%	0%	2%	0%	F	0.094	F	0.51	13000	G
Bus 29	To: 05-671 Bruner Rd From: Amherst County	2.42	10000	G	96%	1%	1%	0%	2%	0%	F	0.087	F	0.538	9700	G
Bus 29	To: 05-663 Coolwell Rd From: Amherst County	2.64	12000	G	96%	1%	1%	0%	2%	0%	F	0.086	F	0.577	11000	G
Bus 29	To: US 29 South of Amherst From: Amherst County	1.61	4800	G	97%	1%	1%	0%	1%	0%	C	0.132	F	0.741	4900	G
Bus 29	To: SCL Amherst From: Town of Amherst (Maint: 05)	0.86	4800	N	97%	1%	1%	0%	1%	0%	N	0.132	N	0.741	4900	N
Bus 29	To: US 60 Lexington Tpke From: Town of Amherst (Maint: 05)															

Virginia Department of Transportation
Traffic Engineering Division
2014
Annual Average Daily Traffic Volume Estimates By Section of Route
Amherst Maintenance Area

Route	Jurisdiction	Length	AADT	QA	4Tire	Bus	-----Truck-----				QC	K Factor	QK	Dir Factor	AAWDT	QW
							2Axle	3+Axle	1Trail	2Trail						
Bus 29 N Main St	From: US 60 Lexington Tpke Town of Amherst (Maint: 05)	1.07	2800	G	97%	1%	1%	0%	1%	0%	F	0.093	F	0.578	2900	G
Bus 29	To: NCL Amherst From: Amherst County	0.20	2800	N	97%	1%	1%	0%	1%	0%	N	0.093	N	0.578	2900	N
48 Blue Ridge Parkway	To: US 29 North of Amherst From: Amherst County (Maint: US)	2.38	520	O								NA		NA		
48 Blue Ridge Parkway	To: SR 130 From: Amherst County (Maint: US)	15.86	280	O								NA		NA		
60 Lexington Tpke	To: Rockbridge County Line From: Amherst County	9.42	900	G	84%	1%	2%	3%	9%	0%	C	0.114	F	0.568	920	G
60 Lexington Tpke	To: 05-635 Forks of Buffalo From: Amherst County	6.92	1500	G	84%	1%	2%	3%	9%	0%	F	0.089	F	0.557	1500	G
60 Lexington Tpke	To: 05-778 West of Amherst From: Amherst County	5.30	2500	G	84%	1%	2%	3%	9%	0%	F	0.09	F	0.61	2600	G
60 Lexington Tpke	To: WCL Amherst From: Town of Amherst (Maint: 05)	0.44	2500	N	84%	1%	2%	3%	9%	0%	N	0.09	N	0.61	2600	N
60 E. Lexington Ave	To: Bus US 29 Main St From: Town of Amherst (Maint: 05)	0.45	7000	G	84%	1%	2%	3%	9%	0%	F	0.089	F	0.511	7100	G
60 Richmond Hwy	To: US 29 By-Pass East of Amherst From: Town of Amherst (Maint: 05)	0.18	5800	G	90%	2%	1%	1%	6%	0%	C	0.104	F	0.518	5900	G
60 Richmond Hwy	To: ECL Amherst From: Amherst County	0.75	5800	N	90%	2%	1%	1%	6%	0%	N	0.104	N	0.518	5900	N
60 Richmond Hwy	To: 05-606 W, Dulwich Dr From: Amherst County	3.29	5800	N	90%	2%	1%	1%	6%	0%	N	0.104	N	0.518	5900	N
60 Richmond Hwy	To: 05-600 Riverville Rd From: Amherst County	4.05	2000	G	90%	2%	1%	1%	6%	0%	F	0.087	F	0.525	2000	G
130 501	To: Nelson County Line From: Amherst County	3.94	1700	G	89%	1%	2%	1%	8%	0%	C	0.096	F	0.586	1700	G
130 Elon Rd	To: Rockbridge County Line From: Amherst County	9.45	1400	G	91%	0%	1%	1%	6%	0%	F	0.095	F	0.631	1500	G
130 Elon Rd	To: US 501 Near Snowden From: Amherst County	4.08	3200	G	91%	0%	1%	1%	6%	0%	C	0.106	F	0.643	3200	G
130 Elon Rd	To: 05-635 Near Agricola From: Amherst County	3.86	5900	G	91%	0%	1%	1%	6%	0%	F	0.101	F	0.648	6000	G
	To: 05-652 Elon From: Amherst County															
	To: 05-679 Donigan Dr From: Amherst County															

Virginia Department of Transportation
 Traffic Engineering Division
 2014
 Annual Average Daily Traffic Volume Estimates By Section of Route
 Amherst Maintenance Area

Route	Jurisdiction	Length	AADT	QA	4Tire	Bus	-----Truck-----				QC	K Factor	QK	Dir Factor	AAWDT	QW	
							2Axle	3+Axle	1Trail	2Trail							
	From:	05-679 Donigan Dr															
130	Elon Rd	Amherst County	2.10	6900	G	91%	0%	1%	1%	6%	0%	F	0.087	F	0.629	7100	G
	To:	Bus US 29															
130	Amelon Expressway	Amherst County	2.05	8200	G	94%	1%	1%	1%	4%	0%	C	0.098	F	0.536	8400	G
	To:	US 29															
130	Amelon Expressway	Amherst County	0.48	4200	G	98%	1%	1%	1%	0%	0%	C	0.1	F	0.625	4300	G
	To:	05-669															
	From:	US 29 N Amherst Hwy															
151	Patrick Henry Hwy	Amherst County	6.34	2300	G	95%	0%	1%	3%	1%	0%	C	0.089	F	0.59	2100	G
	To:	Nelson County Line															
	From:	NCL Lynchburg															
163	Amherst Hwy	Amherst County	1.64	8600	G	98%	0%	1%	0%	1%	0%	C	0.082	F	0.561	9100	G
	To:	Bus US 29															
	From:	SR 163 Amherst Hwy															
210	Colony Rd	Amherst County	0.54	3700	G	96%	0%	1%	1%	1%	0%	C	0.106	F	0.623	4000	G
	To:	Bus US 29 Lynchburg Hwy															
	From:	05-622 CVT Rd															
210		Amherst County	2.44	6100	G	97%	0%	1%	1%	2%	0%	F	0.104	F	0.64	6500	G
	To:	US 29															
	From:	Bedford County Line															
501		Amherst County	0.14	1400	G	86%	1%	1%	1%	11%	0%	F	0.1	F	0.607	1400	G
	To:	SR 130 Elon Rd															
501	130	Amherst County	3.94	1700	G	89%	1%	2%	1%	8%	0%	C	0.096	F	0.586	1700	G
	To:	Rockbridge County Line															

Virginia Department of Transportation
Traffic Engineering Division
2014
Annual Average Daily Traffic Volume Estimates By Section of Route
Amherst Maintenance Area

Route	Length	AADT	QA	4Tire	Bus	-----Truck-----				QC	K Factor	QK	Dir Factor	AAWDT	QW	Year
						2Axle	3+Axle	1Trail	2Trail							
Amherst County																
(F622) River James Dr	0.48	710	R			From: Bus US 29; 05-1034					NA			NA		07/30/2013
						To: 05-1028; 05-1040										
(F623) Landale Farm Dr	0.23	20	R			From: Dead End					NA			NA		05/09/2013
						To: Bus US 29; 05-671 NORTH										
(F1073)	0.04	3	R			From: Bus US 29					NA			NA		08/22/2013
						To: Cul-de-Sac										
(F1230) Christian Dr	0.66	30	R			From: 05-672 Riverview Rd					NA			NA		08/20/2013
						To: Cul-de-Sac										
(F1231) Styles Rd	0.89	30	R			From: Cul-de-Sac					NA			NA		08/20/2013
						To: 05-622 Galts Mill Rd										
(600) Riverville Rd	3.60	700	G	96%	1%	1%	1%	0%	0%	C	0.136	F	0.61	720	G	2014
						From: 05-601 Galilee Rd										
(600) Riverville Rd	1.39	510	G	96%	1%	1%	1%	0%	0%	F	0.166	F	0.707	530	G	2014
						From: 05-823 Fiber Plant Rd										
(600) Riverville Rd	0.50	280	R			From: 05-622					NA			NA		04/13/2010
						To: Dead End										
(601) Galilee Rd	2.14	100	R			From: 05-600 Riverville Rd					NA			NA		04/13/2010
						To: 05-846 N, Stapelton Rd										
(601) Snake Rd	0.25	60	R			From: 05-846 S, Stapelton Rd					NA			NA		04/13/2010
						To: 05-622 Allens Creek Rd										
(602) Park Lane	0.40	100	R			From: US 60 Richmond Hwy					NA			NA		06/25/2013
						To: Dead End										
(603) Rocky Creek Lane	0.35	30	R			From: US 60 Richmond Hwy					NA			NA		06/25/2013
						To: 0.35 MN US 60										
(603) Rocky Creek Lane	0.15	20	R			From: Dead End					NA			NA		06/25/2013
						To: Bus US 29										
(604) S Coolwell Dr	1.42	2600	G	98%	0%	1%	1%	0%	0%	C	0.086	F	0.614	2700	G	2014
						From: 05-671 N, Possum Island Rd										
(604) S Coolwell Dr	1.70	2000	G	98%	0%	1%	1%	0%	0%	F	0.094	F	0.584	2100	G	2014
						From: 05-663 SOUTH										
(604) S Coolwell Dr	0.57	2100	G	97%	1%	1%	1%	1%	0%	C	0.087	F	0.551	2100	G	2014
						From: 05-663 North										
(604) Bobwhite Rd	0.63	1200	G	97%	1%	1%	1%	1%	0%	F	0.098	F	0.578	1200	G	2014
						From: 05-840 Neighbors Rd										
(604) Bobwhite Rd	1.09	640	G	94%	1%	2%	1%	1%	0%	C	0.090	F	0.54	660	G	2014
						From: 05-670 Partridge Creek Rd										
(604) Bobwhite Dr	1.07	1000	G	94%	1%	2%	1%	1%	0%	F	0.091	F	0.536	1000	G	2014
						From: 05-624 N, Higginbotham Creek Rd										
(604) Ebenezer Rd	2.23	820	G	94%	1%	2%	1%	1%	0%	F	0.103	F	0.535	840	G	2014
						From: 05-659 North										
(604) Union Hill Dr	0.68	300	G	94%	1%	2%	1%	1%	0%	F	0.126	F	0.612	300	G	2014
						From: US 60 Richmond Hwy										

Virginia Department of Transportation
Traffic Engineering Division
2014
Annual Average Daily Traffic Volume Estimates By Section of Route
Amherst Maintenance Area

Route	Length	AADT	QA	4Tire	Bus	-----Truck-----				QC	K Factor	QK	Dir Factor	AAWDT	QW	Year
						2Axle	3+Axle	1Trail	2Trail							
Amherst County																
(605) Pedlar River Rd	1.95	180	R								NA			NA		04/06/2010
(605) Pedlar River Rd	3.50	90	R								NA			NA		07/25/2013
(606) Dulwich Dr	0.40	1100	R								NA			NA		06/25/2013
(606) Fox Hall Dr	1.40	80	R								NA			NA		06/25/2013
(607) Beverly Town Rd	1.57	20	R								NA			NA		07/18/2013
(607) Beverly Town Rd	7.90	90	R								NA			NA		07/18/2013
(608) Campbells Mill Rd	0.60	200	R								NA			NA		03/30/2010
(608) Campbells Mill Rd	1.75	60	R								NA			NA		04/23/2013
(608) Campbells Mill Rd	0.13	90	R								NA			NA		04/23/2013
(608) Toytown Rd	2.70	140	R								NA			NA		03/30/2010
(609) Stove Hill Rd	0.90	210	R								NA			NA		06/27/2013
(610) Pera Rd	1.66	90	R								NA			NA		04/08/2010
(610) Pera Rd	3.24	50	R								NA			NA		07/18/2013
(610) Pera Rd	1.29	50	R								NA			NA		07/18/2013
(610) Pera Rd	0.60	60	R								NA			NA		07/18/2013
(610) Pera Rd	0.11	70	R								NA			NA		07/18/2013
(610) Dancing Creek Rd	2.40	430	R								NA			NA		04/08/2010
(610) Puppy Creek Rd	3.40	120	G	94%	5%	0%	1%	0%	0%	F	0.141	F	0.59	120	G	2014
(610) Puppy Creek Rd	1.77	150	G	94%	5%	0%	1%	0%	0%	F	0.149	F	0.55	160	G	2014
(610) Puppy Creek Rd	2.23	220	G	94%	5%	0%	1%	0%	0%	C	0.107	F	0.542	220	G	2014
(610) Sandidges Rd	1.50	250	G	94%	5%	0%	1%	0%	0%	F	0.106	F	0.797	260	G	2014
(610) Sandidges Rd	1.10	210	G	94%	5%	0%	1%	0%	0%	F	0.125	F	0.609	210	G	2014
(610) Sandidges Rd	0.30	340	G	94%	5%	0%	1%	0%	0%	F	0.11	F	0.697	350	G	2014

Virginia Department of Transportation
Traffic Engineering Division
2014
Annual Average Daily Traffic Volume Estimates By Section of Route
Amherst Maintenance Area

Route	Length	AADT	QA	4Tire	Bus	-----Truck-----				QC	K Factor	QK	Dir Factor	AAWDT	QW	Year	
						2Axle	3+Axle	1Trail	2Trail								
Amherst County																	
610	Turkey Mountain Rd	1.00	230	R								NA		NA		04/01/2010	
						From: 05-778 S, Lowesville Rd											
610	Turkey Mountain Rd	0.20	40	R								NA		NA		04/01/2010	
						To: 05-645 Mill Creek Lake Rd											
610	Turkey Mountain Rd	2.70	180	R								NA		NA		04/25/2013	
						From: 0.20 ME 05-625											
610	Turkey Mountain Rd	1.05	290	R								NA		NA		04/01/2010	
						To: 2.90 ME 05-625											
610	Turkey Mountain Rd	0.45	300	R								NA		NA		04/23/2013	
						From: 05-738 Walnut Hill Rd											
610	Turkey Mountain Rd	0.50	440	R								NA		NA		04/23/2013	
						To: 05-614 Moses Mountain Rd											
610	Fletchers Level Rd	1.90	400	G	97%	0%	1%	2%	0%	0%	C	0.154	F	0.58	410	G	2014
						From: SR 151 Patrick Henry Hwy											
610	New Glasgow Rd	1.23	800	G	97%	0%	1%	2%	0%	0%	F	0.101	F	0.535	820	G	2014
						To: US 29, N Amherst Hwy											
610	Boxwood Farm Rd	0.35	510	R								NA		NA		04/13/2010	
						From: 05-708 Boxwood Farm Rd											
						To: 05-739 Honey Bee Dr											
611	Roses Mill Rd	0.60	50	R								NA		NA		04/23/2013	
						From: 05-662 Geddes Mountain Rd											
611	Roses Mill Rd	0.90	140	R								NA		NA		04/23/2013	
						From: 05-612 S, Meredith Lane											
						To: 05-674 Athole Lane; Roses Mill Rd											
612	Meredith Lane	0.20	160	R								NA		NA		04/01/2010	
						From: SR 151 Patrick Henry Hwy											
						To: 05-611 S, Roses Mill Rd											
612	Summer Hill Rd	0.60	120	R								NA		NA		04/01/2010	
						From: 05-611 N, Roses Mill Rd											
612	Summer Hill Rd	0.86	50	R								NA		NA		04/23/2013	
						From: 05-768 Naked Creek Lane											
						To: Dead End											
613	Kentmoor Farm Rd	2.50	80	R								NA		NA		05/23/2013	
						From: 05-648 Beck Creek Rd											
613	Kentmoor Farm Rd	0.40	860	R								NA		NA		05/23/2013	
						From: 05-654 Mundys Mill Rd											
						To: 05-663 Brightwells Mill Rd											
614	Moses Mountain Rd	1.00	30	R								NA		NA		04/23/2013	
						From: 05-610 Turkey Mountain Rd											
						To: Dead End											
615	Peters Hollow Rd	1.00	70	R								NA		NA		05/09/2013	
						From: Dead End											
						To: 05-643											
615	Sardis Rd	2.55	190	R								NA		NA		06/27/2013	
						From: Dead End; Gap											
						To: US 60 Lexington Tpke											
616	Peter Hollow Rd	0.94	80	R								NA		NA		04/25/2013	
						From: US 60 Lexington Tpke											
						To: 0.94 ME US 60											
616	West Monitor Rd	0.16	60	R								NA		NA		04/25/2013	
						From: 05-617 S, Bailey Sawmill Rd											
616	West Monitor Rd	0.10	280	R								NA		NA		04/25/2013	
						From: 05-617 N, Bailey Sawmill Rd											
						To: 0.10 MN 05-617											

Virginia Department of Transportation
Traffic Engineering Division
2014
Annual Average Daily Traffic Volume Estimates By Section of Route
Amherst Maintenance Area

Route	Length	AADT	QA	4Tire	Bus	-----Truck-----				QC	K Factor	QK	Dir Factor	AAWDT	QW	Year	
						2Axle	3+Axle	1Trail	2Trail								
Amherst County																	
616	Cherry Hill Rd	0.80	190	R		0.10 MN 05-617					NA			NA		04/01/2010	
616	Cherry Hill Rd	1.40	160	R		05-692 Muddy Branch Rd					NA			NA		04/01/2010	
						Dead End											
617	Bailey Sawmill Rd	0.65	340	G	97%	1%	0%	0%	1%	0%	C	0.114	F	0.711	350	G	2014
617	Poor House Farm Rd	1.40	180	R		05-616 N, West Monitor Rd					NA			NA		04/01/2010	
617	Poor House Farm Rd	0.20	70	R		05-692 Longbranch Dr					NA			NA		04/01/2010	
617	Poor House Farm Rd	1.69	40	R		0.20 MN 05-692					NA			NA		04/25/2013	
617	Poor House Farm Rd	0.41	40	R		1.89 MN 05-692					NA			NA		04/25/2013	
617	Thrashers Creek Rd	1.40	20	R		05-778 N, Lowesville Rd					NA			NA		04/25/2013	
617	Thrashers Creek Rd	1.70	150	R		05-610 E, Sandidges Rd 05-610 W, Sandidges Rd					NA			NA		04/06/2010	
617	Thrashers Creek Rd	1.10	150	G	96%	1%	3%	1%	0%	0%	C	0.163	F	0.593	150	G	2014
617	Poor House Farm Rd	1.39	140	R		05-627 Mollys Mountain Rd					NA			NA		05/27/2013	
617	Thrashers Creek Rd	0.61	70	R		1.39 MN 05-627					NA			NA		05/27/2013	
						Dead End											
618	Mt Tabor Rd	0.40	200	R		SR 130 Elon Rd					NA			NA		04/02/2013	
						Dead End											
619	Bearfield Rd	1.11	120	R		Dead End					NA			NA		04/25/2013	
619	Bearfield Rd	1.20	180	R		1.11 MN Dead End					NA			NA		04/25/2013	
						05-735 Maple Run Rd											
620	Totsie Floyd Rd	0.60	20	R		05-778 Lowesville Rd					NA			NA		04/25/2013	
						05-665 Flat Woods Rd											
						Dead End											
621	Indian Creek Rd	1.80	40	R		Dead End					NA			NA		06/04/2013	
621	Indian Creek Rd	0.20	60	R		05-687 Scotts Branch					NA			NA		06/04/2013	
621	Indian Creek Rd	0.50	80	R		05-746 Paige Mountain Way					NA			NA		06/04/2013	
621	Indian Creek Rd	3.10	140	G	99%	0%	1%	0%	0%	0%	C	0.116	F	0.529	140	G	2014
621	Warrick Barn Rd	0.10	320	G	99%	0%	1%	0%	0%	0%	F	0.172	F	0.667	330	G	2014
						05-694 Warrick Barn Rd											
622	Colony Rd	0.26	3600	G	98%	0%	1%	1%	0%	0%	F	0.128	F	0.738	3800	G	2014
						SR 334 Lynchburg Training School and Hospital Road 05-833; CVT Rd											

Virginia Department of Transportation
 Traffic Engineering Division
 2014
 Annual Average Daily Traffic Volume Estimates By Section of Route
 Amherst Maintenance Area

Route	Length	AADT	QA	4Tire	Bus	-----Truck-----				QC	K Factor	QK	Dir Factor	AAWDT	QW	Year
						2Axle	3+Axle	1Trail	2Trail							
Amherst County																
(622) CVT Rd	0.13	3800	G	98%	0%	1%	1%	0%	0%	C	0.124	F	0.728	4100	G	2014
						From: 05-833 Colony Rd										
						To: SR 210										
(622) CVT Rd	0.62	3900	G	97%	0%	1%	1%	1%	0%	C	0.091	F	0.645	4200	G	2014
						From: 05-842 Old Wright Shop Rd										
						To: 05-842; CVT Rd										
(622) Wright Shop Rd	0.18	2500	F	97%	0%	1%	1%	1%	0%	F	0.098	F	0.704	2700	F	2014
						From: 05-833 W; New Wright Shop Rd										
						To: 05-833 W. Old Wright Shop Rd										
(622) New Wright Shop Rd	1.51	2200	G	98%	0%	1%	0%	0%	0%	C	0.095	F	0.705	2300	G	2014
						From: 05-833 E, Old Wright Shop Rd										
						To: 05-677 Dixie Airport Rd										
(622) Galts Mill Rd	2.04	1300	G	98%	0%	1%	0%	0%	0%	F	0.105	F	0.637	1400	G	2014
						From: 05-663 Brightwells Mill Rd										
						To: 05-648 Beck Creek Rd										
(622) Galts Mill Rd	3.04	290	G	98%	0%	1%	0%	0%	0%	F	0.127	F	0.7	300	G	2014
						From: 05-624 S, Earley Farm Rd										
						To: 05-823 Fiber Plant Rd										
(622) Galts Mill Rd	2.38	300	G	98%	0%	1%	0%	0%	0%	F	0.143	F	0.725	300	G	2014
						From: 05-624 S, Earley Farm Rd										
						To: 05-823 Fiber Plant Rd										
(622) Stapleton Rd	6.40	90	G	98%	0%	1%	0%	0%	0%	F	0.141	F	0.519	100	G	2014
						From: 05-823 Fiber Plant Rd										
						To: 05-846 Stapleton Rd										
(622) Allens Creek Rd	2.55	160	R									NA		NA		04/13/2010
						From: Nelson County Line										
						To: 05-661 Stage Rd										
(624) Sweet Briar Lane	0.43	550	G	99%	1%	0%	0%	0%	0%	C	0.119	F	0.546	560	G	2014
						From: 05-681 N, Old Stage Rd										
						To: 05-661 S, Old Stage Rd										
(624) Higginbotham Creek Rd	1.70	180	G	95%	4%	0%	1%	0%	0%	C	0.139	F	0.667	180	G	2014
						From: 05-604 N, Ebenezer Rd										
						To: 05-604 S, Ebenezer Rd										
(624) Earley Farm Rd	2.79	370	R									NA		NA		03/16/2010
						From: 2.79 ME 05-604										
						To: 05-814 Morcom Dr										
(624) Earley Farm Rd	5.17	90	R									NA		NA		05/23/2013
						From: 05-622 S, Stapleton Rd; Galts Mill Rd										
						To: 05-622 N, Stapleton Rd										
(624) Earley Farm Rd	0.10	60	R									NA		NA		04/13/2010
						From: 05-622 S, Stapleton Rd; Galts Mill Rd										
						To: 05-622 N, Stapleton Rd										
(624) Bateau Lane	0.45	30	R									NA		NA		05/23/2013
						From: Dead End										
						To: 05-610 Sandidges Rd										
(625) Gidsville Rd	0.27	190	G	97%	0%	0%	3%	0%	0%	F	0.122	F	0.72	190	G	2014
						From: 05-830 Stone House Lake Rd										
						To: 05-627 SOUTH										
(625) Gidsville Rd	1.63	160	G	97%	0%	0%	3%	0%	0%	C	0.143	F	0.739	160	G	2014
						From: 05-627 S, Dug Hill Rd										
						To: 05-627 N, Mollys Mountain Rd										
(625) Gidsville Rd	0.30	170	R									NA		NA		05/27/2013
						From: 05-627 N, Mollys Mountain Rd										
						To: 05-621 Indian Creek Rd										
(625) Gidsville Rd	2.10	110	R									NA		NA		05/27/2013
						From: SR 130 W, Elon Rd										
						To: SR 130 E, Elon Rd										
(626) Scotts Mansion Rd	0.60	20	R									NA		NA		04/02/2013

Virginia Department of Transportation
Traffic Engineering Division
2014
Annual Average Daily Traffic Volume Estimates By Section of Route
Amherst Maintenance Area

Route	Length	AADT	QA	4Tire	Bus	-----Truck-----				QC	K Factor	QK	Dir Factor	AAWDT	QW	Year
						2Axle	3+Axle	1Trail	2Trail							
Amherst County																
(627) Mollys Mountain Rd	2.40	70	R								NA			NA		04/06/2010
			From: 05-617 Poorhouse Farm Rd													
			To: 05-625 N, Gidsville Rd													
(627) Dug Hill Rd	1.80	110	G	99%	0%	0%	0%	0%	0%	C	0.132	F	0.733	110	G	2014
			From: 05-625 S, Gidsville Rd													
			To: 05-778 Lowesville Rd													
(628) Stroude Mountain Rd	0.95	60	R								NA			NA		05/09/2013
			From: Dead End													
			To: 05-663 Brightwells Mill Rd													
(629) Little Piney Rd	0.90	40	R								NA			NA		06/04/2013
			From: Dead End													
			To: 05-698 Dismal Mountain Rd													
(629) Little Piney Rd	1.00	40	R								NA			NA		06/04/2013
			From: 05-698 Dismal Mountain Rd													
			To: 1.00 ME 05-698													
(629) Little Piney Rd	1.65	50	R								NA			NA		06/04/2013
			From: 1.00 ME 05-698													
			To: GW Natl For Bndy													
(629) Little Piney Rd	0.65	90	R								NA			NA		06/04/2013
			From: GW Natl For Bndy													
			To: 05-781 Cash Town Rd													
(629) Little Piney Rd	0.30	120	R								NA			NA		06/04/2013
			From: 05-781 Cash Town Rd													
			To: 05-723 Dillard Hill Rd													
(629) Little Piney Rd	1.50	200	R								NA			NA		04/06/2010
			From: 05-723 Dillard Hill Rd													
			To: 05-666 Woodson Rd													
(630) Crawleys Creek Rd	0.54	30	R								NA			NA		06/04/2013
			From: Dead End													
			To: GW Natl For Bndy													
(630) Crawleys Creek Rd	0.56	60	R								NA			NA		06/04/2013
			From: GW Natl For Bndy													
			To: 05-723 Dillard Hill Rd													
(630) Dillard Hill Rd	0.96	200	R								NA			NA		04/06/2010
			From: 05-723 Dillard Hill Rd													
			To: 05-666 Woodson Rd													
(631) Mt. Pleasant Rd	1.98	190	G	97%	0%	1%	0%	0%	0%	C	0.13	F	0.607	200	G	2014
			From: US 60													
			To: 05-617 W, Thrashers Creek Rd													
(631) Stonewall Creek Rd	1.88	70	R								NA			NA		05/27/2013
			From: 05-617 EAST													
			To: 05-625 Gidsville Rd													
(632) Emmanuel Church Rd	0.55	30	R								NA			NA		05/27/2013
			From: 05-610 Sandidges Rd													
			To: 0.55 MW 05-610													
(632) Emmanuel Church Rd	0.65	45	R								NA			NA		05/27/2013
			From: 0.55 MW 05-610													
			To: 05-631 N, Mt Pleasant Rd													
(632) Franklin Creek Rd	0.20	130	R								NA			NA		04/06/2010
			From: 05-631 S, Mt Pleasant Rd													
			To: 05-722 Panther Mountain Rd													
(632) Emmanuel Church Rd	1.64	120	R								NA			NA		05/27/2013
			From: 05-722 Panther Mountain Rd													
			To: 1.64 MN 05-722													
(632) Franklin Creek Rd	1.16	60	R								NA			NA		05/27/2013
			From: 1.64 MN 05-722													
			To: Dead End													
(633) Fiddlers Green Way	1.20	60	R								NA			NA		07/25/2013
			From: 05-605 Pedlar River Rd													
			To: 05-634 Coffey Town Rd													
(634) CoffeyTown Rd	1.70	190	R								NA			NA		04/06/2010
			From: US 60 Lexington Tpke													
			To: 05-755 Wiggs Spring Rd													
(634) Coffey Town Rd	1.50	90	R								NA			NA		07/25/2013
			From: 05-755 Wiggs Spring Rd													
			To: 05-633 Fiddlers Green Way													

Virginia Department of Transportation
Traffic Engineering Division
2014
Annual Average Daily Traffic Volume Estimates By Section of Route
Amherst Maintenance Area

Route	Length	AADT	QA	4Tire	Bus	-----Truck-----				QC	K Factor	QK	Dir Factor	AAWDT	QW	Year
						2Axle	3+Axle	1Trail	2Trail							
Amherst County																
(634) Coffey Town Rd	1.70	150	R								NA			NA		07/25/2013
(635) Buffalo Springs Tpke	1.11	930	G	97%	1%	1%	0%	1%	0%	C	0.116	F	0.686	950	G	2014
(635) Buffalo Springs Tpke	0.49	950	G	97%	1%	1%	0%	1%	0%	F	0.112	F	0.697	970	G	2014
(635) Buffalo Springs Tpke	0.01	1000	G	97%	1%	1%	0%	1%	0%	F	0.101	F	0.616	1000	G	2014
(635) Buffalo Springs Tpke	3.85	730	G	97%	1%	1%	0%	1%	0%	F	0.108	F	0.540	740	G	2014
(635) Buffalo Springs Tpke	3.26	370	G	93%	2%	2%	2%	1%	0%	C	0.1	F	0.513	380	G	2014
(635) Buffalo Springs Tpke	1.99	380	G	97%	1%	1%	0%	1%	0%	F	0.131	F	0.506	390	G	2014
(635) North Fork Rd	1.17	170	R								NA			NA		04/06/2010
(635) North Fork Rd	0.83	60	R								NA			NA		04/06/2010
(635) North Fork Rd	0.64	60	R								NA			NA		07/18/2013
(635) North Fork Rd	0.17	60	R								NA			NA		04/06/2010
(635) North Fork Rd	1.29	20	R								NA			NA		07/18/2013
(636) High Peak Rd	1.67	1300	G	98%	1%	1%	0%	0%	0%	C	0.107	F	0.845	1300	G	2014
(636) High Peak Rd	1.80	420	G	98%	1%	1%	0%	0%	0%	F	0.096	F	0.8	430	G	2014
(636) High Peak Rd	2.80	250	R								NA			NA		07/09/2013
(636) Wares Gap Rd	1.79	40	R								NA			NA		07/16/2013
(636) Wares Gap Rd	1.80	40	R								NA			NA		07/16/2013
(636) Wares Gap Rd	1.01	70	R								NA			NA		07/16/2013
(636) Kersey Rd	2.00	60	R								NA			NA		07/16/2013
(636) Slap Creek Rd	0.60	290	R								NA			NA		04/06/2010
(636) Slap Creek Rd	0.20	120	R								NA			NA		04/06/2010
(636) High Peak Rd	0.69	70	R								NA			NA		07/16/2013
(636) High Peak Rd	0.31	60	R								NA			NA		07/16/2013
(636) High Peak Rd	2.20	50	R								NA			NA		07/16/2013

Virginia Department of Transportation
Traffic Engineering Division
2014
Annual Average Daily Traffic Volume Estimates By Section of Route
Amherst Maintenance Area

Route	Length	AADT	QA	4Tire	Bus	-----Truck-----				QC	K Factor	QK	Dir Factor	AAWDT	QW	Year
						2Axle	3+Axle	1Trail	2Trail							
Amherst County																
(637) Sugar Hill Tunnel Rd	0.05	30	R			From: 05-635 Buffalo Springs Tpke					NA			NA		04/08/2010
(637) Sugar Hill Tunnel Rd	1.55	40	R			To: 0.05 MN 05-635					NA			NA		07/18/2013
(637) Sugar Hill Tunnel Rd	2.50	60	R			From: 1.60 MN 05-635					NA			NA		07/18/2013
(637) Sugar Hill Tunnel Rd						To: 05-636 Slap Creek Rd										
(638) Ridgecrest Dr	0.32	210	R			From: Dead End					NA			NA		04/06/2010
(638) Ridgecrest Dr						To: 05-636 High Peak Rd										
(639) French Lane	0.20	40	R			From: 05-761 Falconerville Rd					NA			NA		03/16/2010
(639) French Lane						To: Dead End										
(640) Lovely Lady Creek Rd	0.40	160	R			From: 05-607 Beverly Town Rd					NA			NA		07/18/2013
(640) Lovely Lady Creek Rd	1.85	170	R			To: GW Natl For Bndy					NA			NA		07/18/2013
(640) Lovely Lady Creek Rd	0.47	200	R			From: 1.85 ME For Bndy					NA			NA		07/18/2013
(640) Lovely Lady Creek Rd						To: 05-635 Buffalo Springs Tpke										
(641) Dancing Creek Rd	1.10	20	R			From: 05-643 Ashebey Woods Rd; Cedar Creek Rd					NA			NA		07/18/2013
(641) Dancing Creek Rd						To: 05-610 Pera Rd										
(642) Meadow Hollow Loop	0.15	190	R			From: 05-635 Buffalo Springs Tpke					NA			NA		04/08/2010
(642) Meadow Hollow Rd	1.04	40	R			To: 05-799 Meadow Hollow Loop					NA			NA		07/16/2013
(642) Meadow Hollow Rd	0.76	30	R			From: 1.04 ME 05-799					NA			NA		07/16/2013
(642) Meadow Hollow Rd						To: Dead End										
(643) Cedar Creek Rd	2.10	8	R			From: 05-610 Pera Rd					NA			NA		07/18/2013
(643) Ashebey Woods Rd	1.60	9	R			To: 05-641 Dancing Creek Rd					NA			NA		07/18/2013
(643) Ashebey Woods Rd	0.35	10	R			From: Dead End; Gap					NA			NA		07/09/2013
(643) Ashebey Woods Rd	1.00	70	R			To: 05-644 Ramsey Rd					NA			NA		07/09/2013
(643) Wagon Trail Rd	0.20	210	R			From: 05-635 W, Buffalo Springs Tpke 05-635 E, Buffalo Springs Tpke					NA			NA		07/09/2013
(643) Wagon Trail Rd	3.70	200	R			To: 05-651 Lewis Keith Rd					NA			NA		07/09/2013
(643) Wagon Trail Rd	1.89	90	R			From: 3.70 ME 05-635					NA			NA		07/09/2013
(643) Wagon Trail Rd	1.01	100	R			To: 5.59 ME 05-635					NA			NA		07/09/2013
(643)	3.20	310	G	98%	0%	2%	0%	0%	0%	F	0.115	F	0.627	320	G	2014
(643) Kenmore Rd	5.30	210	G	98%	0%	2%	0%	0%	0%	C	0.127	F	0.741	210	G	2014
(643) Kenmore Rd						To: Bus US 29										

Virginia Department of Transportation
Traffic Engineering Division
2014
Annual Average Daily Traffic Volume Estimates By Section of Route
Amherst Maintenance Area

Route	Length	AADT	QA	4Tire	Bus	-----Truck-----				QC	K Factor	QK	Dir Factor	AAWDT	QW	Year
						2Axle	3+Axle	1Trail	2Trail							
Amherst County																
(644) Ramsey Rd	2.50	210	R			05-647 Minors Branch Rd					NA			NA		07/09/2013
(644) Ramsey Rd	1.20	20	R			GW Natl For Bndy					NA			NA		07/09/2013
(645) Mill Creek Lake Rd	0.30	130	R			05-643 Ashebey Woods Rd					NA			NA		04/25/2013
(646) Woodrow Ave	0.49	180	R			05-610 Turkey Mountain Rd					NA			NA		04/11/2013
(646) Woodrow Ave	0.21	340	R			Dead End					NA			NA		04/11/2013
(647) Waughs Ferry Crossing	3.07	40	R			05-1217 Woodrow Court					NA			NA		04/02/2013
(647) Waughs Ferry Crossing	0.93	170	R			Bus US 29					NA			NA		04/02/2013
(647) Minors Branch Rd	0.83	140	R			Dead End					NA			NA		04/02/2013
(647) Minors Branch Rd	0.70	190	R			GW Natl For Bndy					NA			NA		07/09/2013
(647) Minors Branch Rd	1.69	50	R			SR 130 Elon Rd					NA			NA		07/09/2013
(648) Beck Creek Rd	0.05	10	R			05-644 Ramsey Rd					NA			NA		04/06/2010
(648) Beck Creek Rd	1.66	80	R			05-649 Maple Creek Rd					NA			NA		05/23/2013
(648) Beck Creek Rd	1.20	110	R			05-635 Buffalo Springs Tpke					NA			NA		03/16/2010
(649) Volley Hudson Rd	0.15	60	R			Dead End					NA			NA		07/09/2013
(649) Volley Hudson Rd	1.20	110	R			0.15 MN Dead End					NA			NA		07/09/2013
(649) Volley Hudson Rd	0.10	140	R			1.35 MN Dead End					NA			NA		07/09/2013
(649) Maple Creek Rd	0.07	300	R			SR 130 W, Elon Rd					NA			NA		07/09/2013
(649) Maple Creek Rd	0.43	240	R			SR 130 E, Elon Rd					NA			NA		07/09/2013
(650) W Perch Rd	0.04	40	R			0.07 MN SR 130					NA			NA		07/09/2013
(650) W Perch Rd	1.06	210	R			05-647 Minors Branch Rd					NA			NA		04/02/2013
(650) W Perch Rd	0.10	180	R			Dead End					NA			NA		04/02/2013
(650) W Perch Rd	3.84	60	R			SR 130 Elon Rd					NA			NA		04/02/2013
(650) W Perch Rd	0.17	60	R			05-695 Wilderness Creek Rd					NA			NA		04/02/2013
(650) W Perch Rd						0.10 ME 05-695					NA			NA		04/02/2013
(650) W Perch Rd						3.94 ME 05-695					NA			NA		04/02/2013
(650) W Perch Rd						4.11 ME 05-695					NA			NA		04/02/2013

Virginia Department of Transportation
Traffic Engineering Division
2014
Annual Average Daily Traffic Volume Estimates By Section of Route
Amherst Maintenance Area

Route	Length	AADT	QA	4Tire	Bus	-----Truck-----				QC	K Factor	QK	Dir Factor	AAWDT	QW	Year
						2Axle	3+Axle	1Trail	2Trail							
Amherst County																
(650) W Perch Rd	0.91	80	R			From: 4.11 ME 05-695					NA			NA		04/02/2013
(650) E Perch Rd	1.39	200	R			To: 05-691 Tinsley Lane					NA			NA		04/02/2013
(650) E Perch Rd	0.06	240	R			From: 1.39 ME 05-691					NA			NA		04/02/2013
(650) E Perch Rd	0.95	360	R			To: 05-762 Stallings Rd					NA			NA		04/02/2013
(651) Lewis Keith Rd	2.90	60	R			From: SR 130 Elon Rd					NA			NA		07/09/2013
(652)	1.16	710	G	97%	2%	To: 05-657 Cedar Gate Rd; Laurel Cliff Rd				F	0.123	F	0.788	730	G	2014
(652)	1.79	850	G	97%	2%	From: 05-675 SOUTH				C	0.102	F	0.586	870	G	2014
(652) Monacan Park Rd	2.74	850	R			To: SR 130 N, Elon Rd					NA			NA		03/30/2010
(653)	3.80	110	G	96%	3%	From: SR 130 S, Elon Rd				C	0.156	F	0.526	120	G	2014
(654) Mundys Mill Rd	0.40	140	R			To: 05-636 High Peak Rd					NA			NA		05/23/2013
(655) Ned Brown Rd	0.18	30	R			From: 05-613 Kentmoor Farm Rd					NA			NA		05/09/2013
(655) Ned Brown Rd	0.27	150	R			To: Dead End					NA			NA		05/09/2013
(655) Father Judge Rd	3.87	860	G	97%	0%	From: 0.18 MN Dead End				C	0.105	F	0.568	880	G	2014
(656) Green Hill Rd	1.01	70	R			To: 05-671					NA			NA		05/21/2013
(657) Laurel Cliff Rd	0.50	720	G	97%	1%	From: 05-636 High Peak Rd				F	0.130	F	0.875	730	G	2014
(657) Cedar Gate Rd	2.22	490	G	97%	1%	To: 05-652 Cedar Gate Rd				F	0.099	F	0.576	500	G	2014
(657) Cedar Gate Rd	0.47	680	G	97%	1%	From: 05-707 Iron Bridge Rd				C	0.098	F	0.562	720	G	2014
(657) Rothwood Rd	1.43	350	R			To: Bus US 29 S					NA			NA		03/18/2010
(658) Grandmas Hill Rd	1.01	300	R			From: Bus US 29 N; 05-1213					NA			NA		06/27/2013
(658) Grandmas Hill Rd	0.70	230	R			To: 05-604 Coolwell Rd					NA			NA		06/27/2013
(658) Grandmas Hill Rd	2.20	150	R			From: 05-739 Boxwood Farm Rd					NA			NA		06/27/2013
						To: 05-733 Windy Ridge Way					NA			NA		06/27/2013
						From: 05-710 Kilmarnock Lane					NA			NA		06/27/2013
						To: Nelson County Line					NA			NA		06/27/2013

Virginia Department of Transportation
Traffic Engineering Division
2014
Annual Average Daily Traffic Volume Estimates By Section of Route
Amherst Maintenance Area

Route	Length	AADT	QA	4Tire	Bus	-----Truck-----				QC	K Factor	QK	Dir Factor	AAWDT	QW	Year
						2Axle	3+Axle	1Trail	2Trail							
Town of Amherst																
(659) Second St	0.03	2200	G	97%	1%	1%	0%	0%	0%	F	0.104	F	0.517	2300	G	2014
			From: Bus US 29													
(659) Second St	0.07	2200	G	97%	1%	1%	0%	0%	0%	F	0.099	F	0.594	2300	G	2014
			To: 05-1105 Goodwin St													
(659) Depot St	0.36	250	G	97%	1%	1%	0%	0%	0%	C	0.144	F	0.556	260	G	2014
			From: 05-1101; 05-1115													
(659) Depot St	0.21	610	G	97%	1%	1%	0%	0%	0%	F	0.12	F	0.56	620	G	2014
			To: 05-1109 Norfolk Ave													
			SCL Amherst													
Amherst County																
(659) Union Hill Rd	2.00	370	G	97%	1%	1%	0%	0%	0%	F	0.107	F	0.535	380	G	2014
			From: SCL Amherst													
(659) Buffalo Ridge Rd	1.20	220	R							NA				NA		04/13/2010
			To: 05-604 N, Union Hill Dr; Ebenezer Rd													
(659) Buffalo Ridge Rd	2.80	60	R							NA				NA		06/25/2013
			From: 05-821 Amethyst Lane													
(660) MacAdam Rd	0.49	40	R							NA				NA		07/01/2013
			To: Dead End													
(661) Stage Rd	2.20	170	R							NA				NA		05/23/2013
			From: Bus US 29													
(661) Stage Rd	0.17	610	F	99%	1%	0%	0%	0%	0%	F	0.113	F	0.59	660	F	2014
			To: 05-663 Coolwell Rd													
(662) Geddes Mountain Rd	0.20	120	R							NA				NA		04/23/2013
			From: 05-624 Sweet Briar Lane													
(662) Geddes Mountain Rd	1.20	110	R							NA				NA		04/23/2013
			To: SR 151 Patrick Henry Hwy													
(662) Geddes Mountain Rd	1.67	40	R							NA				NA		04/23/2013
			From: 05-611 Roses Mill Rd													
(662) Geddes Mountain Rd	0.13	810	R							NA				NA		04/01/2010
			To: 05-700 Jeffersons Trail													
(663) Sunset Dr	1.14	430	R							NA				NA		03/16/2010
			From: 1.67 ME 05-700													
(663) Sunset Dr	1.43	130	R							NA				NA		03/16/2010
			To: Bus US 29; 05-643													
(663) Brightwells Mill Rd	1.63	100	R							NA				NA		05/09/2013
			From: 1.15 MW Bus US 29													
(663) Brightwells Mill Rd	1.00	210	R							NA				NA		05/09/2013
			To: 05-828 Briarwood Dr													
(663) Smokey Hollow Rd	0.03	890	R							NA				NA		03/16/2010
			From: 05-628 Stroude Mountain Rd													
(663) Coolwell Rd	0.56	1900	G	96%	1%	1%	1%	1%	0%	F	0.087	F	0.576	1900	G	2014
			To: 05-761 Falconerville Rd													
(663) Coolwell Rd	0.73	1600	G	96%	1%	1%	1%	1%	0%	C	0.091	F	0.568	1700	G	2014
			From: Bus US 29													
(663) Izaak Walton Rd	2.22	640	G	96%	1%	1%	1%	1%	0%	F	0.098	F	0.629	650	G	2014
			To: 05-661 Stage Rd													
			From: 05-604 N, Bobwhite Rd; S Coolwell Dr													
			To: 05-604 S, S Coolwell Dr													
			From: 05-670 N, Partridge Creek Rd													

Virginia Department of Transportation
Traffic Engineering Division
2014
Annual Average Daily Traffic Volume Estimates By Section of Route
Amherst Maintenance Area

Route	Length	AADT	QA	4Tire	Bus	-----Truck-----				QC	K Factor	QK	Dir Factor	AAWDT	QW	Year	
						2Axle	3+Axle	1Trail	2Trail								
Amherst County																	
663	Izaak Walton Rd	0.78	1900	G	96%	1%	1%	1%	0%	F	NA			1900	G	2014	
						From: 05-670 N, Partridge Creek Rd											
						To: 05-670 S; Kentmore Farm Rd											
663	Kentmoor Farm Rd	0.70	910	N							NA			NA		05/23/2013	
						From: 05-670 S, Izaak Walton Rd											
						To: 05-613; Brightwells Mill Rd											
663	Brightwells Mill Rd	0.80	910	R							NA			NA		05/23/2013	
						From: 05-613 Kentmoor Farm Rd											
						To: 05-669 Glade Rd											
663	Brightwells Mill Rd	0.80	130	R							NA			NA		05/23/2013	
						From: 05-648 Beck Creek Rd											
						To: 05-622 Galts Mill Rd											
663	Brightwells Mill Rd	1.20	190	R							NA			NA		05/23/2013	
						From: 05-622 Galts Mill Rd											
						To: Dead End											
664	Joshua Falls Rd	1.50	60	R							NA			NA		05/23/2013	
						From: 05-622 Galts Mill Rd											
						To: 05-778 Lowesville Rd											
665	Flat Woods Rd	2.00	210	R							NA			NA		04/06/2010	
						From: 05-694 Warrick Barn Rd											
						To: SR 151 Patrick Henry Hwy											
665	Warrick Barn Rd	1.69	730	G	87%	0%	1%	10%	2%	0%	C	0.086	F	0.681	750	G	2014
						From: SR 151 Patrick Henry Hwy											
						To: 05-778 Lowesville Rd											
666	Woodson Rd	2.65	370	G	99%	0%	0%	0%	0%	0%	C	0.103	F	0.539	370	G	2014
						From: 05-630 Dillard Hill Rd											
						To: 62-666; Nelson County Line											
666	Dillard Hills Rd	0.01	320	R							NA			NA		04/06/2010	
						From: 62-666; Nelson County Line											
						To: 05-677 Dixie Airport Rd											
667	Pine Acres Dr	0.17	130	R							NA			NA		03/23/2010	
						From: 05-748 Abbots Dr											
						To: Dead End											
668	Saw Log Lane	0.26	30	R							NA			NA		05/23/2013	
						From: 05-661 Stage Rd											
						To: SR 130 Amelon Expressway											
669	Amelon Rd	0.58	2200	G	99%	0%	1%	0%	0%	0%	C	0.107	F	0.639	2300	G	2014
						From: 05-1329 Wildwood Dr											
						To: 05-783 Woodland Dr											
669	Amelon Rd	0.24	2800	G	99%	0%	1%	0%	0%	0%	F	0.107	F	0.622	3000	G	2014
						From: 05-783 Woodland Dr											
						To: 05-677 N, Dixie Airport Rd											
669	Amelon Rd	0.93	1900	G	99%	0%	1%	0%	0%	0%	F	0.115	F	0.589	2000	G	2014
						From: 05-677 S, Dixie Airport Rd											
						To: Dead End											
669	Izaak Rd	0.30	160	G	99%	0%	1%	0%	0%	0%	F	0.165	F	0.528	170	G	2014
						From: 05-677 S, Dixie Airport Rd											
						To: Dead End											
669	Izaak Rd	0.28	160	N	99%	0%	1%	0%	0%	0%	N	0.165	N	0.528	170	N	2014
						From: Dead End											
						To: 05-670 Izaak Rd											
669	Glade Rd	0.43	400	R							NA			NA		05/23/2013	
						From: 05-670 Izaak Rd											
						To: 0.43 ME 05-670											
669	Glade Rd	0.19	220	R							NA			NA		05/23/2013	
						From: 0.43 ME 05-670											
						To: 0.62 ME 05-670											
669	Glade Rd	1.08	100	R							NA			NA		03/16/2010	
						From: 0.62 ME 05-670											
						To: 05-663 Brightwells Mill Rd											
670	Izaak Walton Rd	0.64	3200	G	98%	1%	0%	1%	0%	0%	C	0.093	F	0.601	3400	G	2014
						From: 05-663 Brightwells Mill Rd											
						To: 05-669 Glade Rd											
670	Izaak Walton Rd	1.55	3000	G	98%	1%	0%	1%	0%	0%	F	0.092	F	0.592	3100	G	2014
						From: 05-669 Glade Rd											
						To: 05-701 Dogwood Dr											
						To: 05-663 S, Kentmoor Farm Rd											

Virginia Department of Transportation
Traffic Engineering Division
2014
Annual Average Daily Traffic Volume Estimates By Section of Route
Amherst Maintenance Area

Route	Length	AADT	QA	4Tire	Bus	-----Truck-----				QC	K Factor	QK	Dir Factor	AAWDT	QW	Year	
						2Axle	3+Axle	1Trail	2Trail								
Amherst County																	
(670) Partridge Creek Rd	2.17	690	F	97%	1%	1%	2%	0%	0%	C	0.105	F	0.553	710	F	2014	
						From: 05-663 N, Izaak Walton Rd											
						To: 05-604 Bobwhite Dr											
(671) Possum Island Rd	0.19	1300	R								NA			NA		05/02/2013	
						From: 05-677 Dixie Airport Rd											
(671) Possum Island Rd	0.40	990	R								NA			NA		05/02/2013	
						From: 05-701 Dogwood Dr											
(671) Possum Island Rd	0.16	950	R								NA			NA		05/02/2013	
						From: 0.40 MN 05-701											
(671) Possum Island Rd	1.29	590	R								NA			NA		05/02/2013	
						From: 05-1349 Forest Dr											
(671) Bruner Rd	1.45	240	R								NA			NA		05/09/2013	
						From: 05-604 N, S Coolwell Dr											
						To: 05-604 S, S Coolwell Dr											
(671)	0.25	1900	G	98%	1%	1%	0%	0%	0%	F	0.100	F	0.596	2100	G	2014	
						From: Bus US 29 SOUTH											
(671)	0.55	1800	G	98%	1%	1%	0%	0%	0%	C	0.108	F	0.627	1900	G	2014	
						From: 0.02 MN 05-1216											
(671)	0.51	1300	G	98%	1%	1%	0%	0%	0%	F	0.123	F	0.799	1300	G	2014	
						From: 05-636											
						To: Bus US 29 NORTH											
(672) HISTORIC RIVERVIEW WAY	20		R								NA			NA		08/20/2013	
						From: Dead End											
(672) Riverview Rd	1.60	420	R								NA			NA		06/20/2013	
						From: FR-1230 Christian Dr											
(672) Riverview Rd	0.53	740	R								NA			NA		06/20/2013	
						From: SR 210 Old Town Conn											
(672) Sandy Bottom Lane	0.09	20	R								NA			NA		06/20/2013	
						From: 05-1061 Randolph St											
						To: 05-622 New Wright Shop Rd											
(673) Crescent Lane	0.50	220	R								NA			NA		03/18/2010	
						From: 05-833 Old Wright Shop Rd											
						To: 05-604, S Coolwell Dr											
(674) Roses Mill Rd	0.42	270	R								NA			NA		04/23/2013	
						From: Bus US 29											
(674) Athole Lane	1.93	180	R								NA			NA		04/23/2013	
						From: SR 151 Patrick Henry Hwy											
						To: 05-611 Roses Mill Rd											
(675) Phyllis Lea Dr	0.68	210	R								NA			NA		04/08/2010	
						From: Dead End											
(675)	3.13	400	G	99%	0%	1%	0%	0%	0%	F	0.102	F	0.579	400	G	2014	
						From: 05-652 NORTH											
						To: 05-652 SOUTH											
(675) Winesap Rd	0.03	1100	G	99%	0%	1%	0%	0%	0%	F	0.106	F	0.634	1200	G	2014	
						From: 05-795 Winridge Rd											
(675) Winesap Rd	0.84	1200	G	99%	0%	1%	0%	0%	0%	F	0.109	F	0.638	1200	G	2014	
						From: 0.03 ME 05-795 Winridge Rd											
(675) Winesap Rd	0.96	2800	G	99%	0%	1%	0%	0%	0%	C	0.098	F	0.618	3000	G	2014	
						From: 05-1323 Wedgewood Pl											
(675) North Vail Dr	0.10	530	R								NA			NA		03/18/2010	
						From: Bus US 29											
(675) North Vail Dr	0.05	130	R								NA			NA		03/18/2010	
						From: 05-1225 Royal Gardens Court											
						To: 05-1376 East Vail Dr											

Virginia Department of Transportation
Traffic Engineering Division
2014
Annual Average Daily Traffic Volume Estimates By Section of Route
Amherst Maintenance Area

Route	Length	AADT	QA	4Tire	Bus	-----Truck-----				QC	K Factor	QK	Dir Factor	AAWDT	QW	Year
						2Axle	3+Axle	1Trail	2Trail							
Amherst County																
(675) North Vail Dr	0.02	2	R			From: 05-1376 East Vail Dr					NA			NA		03/18/2010
						To: Dead End										
(676) Johns Creek Rd	0.55	80	R			From: Dead End					NA			NA		04/08/2010
						To: 05-1413 Surry Lane										
(676) Johns Creek Rd	0.22	150	R			From: 05-1413 Surry Lane					NA			NA		04/08/2010
						To: 05-1414 Blackberry Lane										
(676) Johns Creek Rd	0.07	200	R			From: 05-1414 Blackberry Lane					NA			NA		03/19/2013
						To: 0.07 MN 05-1414										
(676) Johns Creek Rd	0.31	250	R			From: 0.07 MN 05-1414					NA			NA		03/19/2013
						To: 05-1412 Briar Cliff Lane										
(676) Johns Creek Rd	0.55	780	R			From: 05-1412 Briar Cliff Lane					NA			NA		04/08/2010
						To: SR 130 Elon Rd										
(676) Grahams Creek Rd	0.59	110	R			From: SR 130 Elon Rd					NA			NA		04/08/2010
						To: Dead End										
(677) Dixie Airport Rd	0.55	3100	G	97%	1%	1%	1%	0%	0%	F	0.099	F	0.567	3300	G	2014
						From: 05-809 Casey Lane										
(677) Dixie Airport Rd	0.20	3000	G	97%	1%	1%	1%	0%	0%	F	0.098	F	0.573	3200	G	2014
						From: 05-1370 Fairmont Dr										
(677) Dixie Airport Rd	0.10	3000	G	97%	1%	1%	1%	0%	0%	F	0.101	F	0.559	3200	G	2014
						From: 05-669 S. Izaak Rd										
(677) Dixie Airport Rd	0.04	3000	G	97%	1%	1%	1%	0%	0%	F	0.1	F	0.555	3200	G	2014
						From: 05-1350 Jabo Lane										
(677) Dixie Airport Rd	0.06	3000	G	97%	1%	1%	1%	0%	0%	F	0.098	F	0.542	3200	G	2014
						From: 05-1351 Long Horn Rd										
(677) Dixie Airport Rd	0.35	3000	G	97%	1%	1%	1%	0%	0%	F	0.098	F	0.531	3200	G	2014
						From: 05-669 N. Amelon Rd										
(677) Dixie Airport Rd	2.56	3200	G	97%	1%	1%	1%	0%	0%	C	0.101	F	0.541	3400	G	2014
						From: Bus US 29 Amherst Hwy										
						To: Bus US 29 S; 05-730										
(678) Highview Dr	0.20	150	R			From: Bus US 29 S; 05-730					NA			NA		03/18/2010
						To: Bus US 29 N										
(679) Donigan Dr	0.10	40	R			From: SR 130 Elon Rd					NA			NA		03/18/2010
						To: Dead End										
(680) Daniels Place	0.05	40	R			From: Dead End					NA			NA		03/24/2010
						To: 05-1301 Daniels Pl										
(680) Daniels Place	0.14	50	R			From: 05-1301 Daniels Place					NA			NA		03/24/2010
						To: Dead End										
(681) Mays St	0.07	140	R			From: Dead End					NA			NA		06/11/2013
						To: 05-1070 Grove Ave; Edgewood Lane										
(681) Mays St	0.37	410	R			From: 05-1070 Grove Ave; Edgewood Lane					NA			NA		06/11/2013
						To: Bus US 29 Amherst Hwy										
(681) Seminole Dr	1.31	4100	G	98%	1%	1%	0%	0%	0%	C	0.088	F	0.514	4400	G	2014
						From: 05-833 Old Wright Shop Rd										
(682) Woodys Lake Rd	0.40	3400	F	98%	1%	0%	0%	0%	0%	F	0.114	F	0.549	3600	F	2014
						From: Bus US 29 Amherst Hwy										
						To: 05-1310 Trojan Rd										

Virginia Department of Transportation
Traffic Engineering Division
2014
Annual Average Daily Traffic Volume Estimates By Section of Route
Amherst Maintenance Area

Route	Length	AADT	QA	4Tire	Bus	-----Truck-----				QC	K Factor	QK	Dir Factor	AAWDT	QW	Year
						2Axle	3+Axle	1Trail	2Trail							
Amherst County																
682	Woodys Lake Rd	0.39	2500	F	98%	1%	0%	0%	0%	C	0.112	F	0.615	2600	F	2014
682	Woodys Lake Rd	0.11	150	R							NA			NA		03/24/2010
683	Thomas Rd	2.16	690	R							NA			NA		06/11/2013
684	Kings Rd	2.09	530	R							NA			NA		06/11/2013
685	River Rd	3.84	360	G	99%	0%	0%	0%	0%	F	0.136	F	0.725	370	G	2014
685	River Rd	1.21	490	G	99%	0%	0%	0%	0%	F	0.122	F	0.652	530	G	2014
685	River Rd	0.47	880	G	99%	0%	0%	0%	0%	F	0.130	F	0.671	940	G	2014
685	River Rd	0.83	1200	G	99%	0%	0%	0%	0%	C	0.135	F	0.7	1300	G	2014
686	Stinnet Rd	0.70	120	R							NA			NA		07/18/2013
686	Mount Horeb Rd	0.31	180	R							NA			NA		04/06/2010
686	Mount Horeb Rd	0.20	90	R							NA			NA		04/06/2010
686	Mount Horeb Rd	2.50	30	R							NA			NA		07/18/2013
687	Scotts Branch	0.80	40	R							NA			NA		06/04/2013
688	Chinquapin Rd	0.90	160	R							NA			NA		07/16/2013
689	East Monitor Rd	0.60	600	G	97%	1%	0%	0%	1%	C	0.102	F	0.603	610	G	2014
689	East Monitor Rd	0.50	140	R							NA			NA		04/01/2010
689	East Monitor Rd	1.20	50	R							NA			NA		04/01/2010
689	East Monitor Rd	0.10	80	R							NA			NA		04/01/2010
690	Huff Creek Trail	1.09	380	R							NA			NA		06/18/2013
691	Tinsley Lane	1.10	90	R							NA			NA		04/02/2013
692	Longbranch Dr	0.60	40	R							NA			NA		04/25/2013

Virginia Department of Transportation
Traffic Engineering Division
2014
Annual Average Daily Traffic Volume Estimates By Section of Route
Amherst Maintenance Area

Route	Length	AADT	QA	4Tire	Bus	-----Truck-----				QC	K Factor	QK	Dir Factor	AAWDT	QW	Year
						2Axle	3+Axle	1Trail	2Trail							
Amherst County																
(692) Muddy Branch Rd	1.40	50	R								NA			NA		04/01/2010
(693) Lancer Lane	0.29	1700	R								NA			NA		03/16/2010
(694) Warrick Barn Rd	0.90	410	G	86%	0%	1%	10%	3%	0%	C	0.116	F	0.537	420	G	2014
(694) Warrick Barn Rd	0.10	430	R								NA			NA		04/01/2010
(695) Wilderness Creek Rd	2.30	100	R								NA			NA		04/02/2013
(696) Shady Mountain Rd	1.00	60	R								NA			NA		06/27/2013
(697) Spring Garden Rd	0.58	120	R								NA			NA		03/18/2010
(698) Dismal Mountain Rd	1.10	2	R								NA			NA		06/04/2013
(699) Matthews Store Rd	0.12	30	R								NA			NA		03/16/2010
(700) Jeffersons Trail	0.90	40	R								NA			NA		04/23/2013
(701) Dogwood Dr	1.01	310	R								NA			NA		03/23/2010
(703) Younger Dr	0.07	550	R								NA			NA		03/30/2010
(703) Younger Dr	0.16	310	R								NA			NA		03/30/2010
(704) Horse Shoe Bend	0.28	60	R								NA			NA		04/08/2010
(705) Mt Sinai Rd	0.10	230	R								NA			NA		03/18/2010
(705) Mt Sinai Rd	0.35	220	R								NA			NA		03/18/2010
(706) Crennel Dr	0.28	270	R								NA			NA		03/24/2010
(707) Iron Bridge Rd	0.88	100	R								NA			NA		03/18/2010
(708) Boxwood Farm Rd	0.50	250	G	97%	2%	1%	1%	0%	0%	C	0.112	F	0.69	260	G	2014

Virginia Department of Transportation
Traffic Engineering Division
2014
Annual Average Daily Traffic Volume Estimates By Section of Route
Amherst Maintenance Area

Route	Length	AADT	QA	4Tire	Bus	-----Truck-----				QC	K Factor	QK	Dir Factor	AAWDT	QW	Year
						2Axle	3+Axle	1Trail	2Trail							
Amherst County																
(709) Dumbarton Dr	0.20	110	R				05-710 Kilmarnock Lane				NA			NA		06/27/2013
							05-739 Honey Bee Dr									
(710) Kilmarnock Lane	0.20	200	R				05-739 Honey Bee Dr				NA			NA		03/30/2010
							05-709 Dumbarton Dr									
(710) Kilmarnock Lane	0.10	120	R				0.10 ME 05-709				NA			NA		03/30/2010
							05-658 Grandmas Hill Rd									
(711) Bryant Hollow Rd	0.60	230	R				Dead End				NA			NA		06/27/2013
							05-658 Grandmas Hill Rd									
(712) Pendleton Dr	0.33	400	R				US 60 Richmond Hwy				NA			NA		04/13/2010
							05-734 Pendleton Dr									
(712) Pendleton Dr	0.96	200	R				05-759 Brayton Ridge Rd				NA			NA		06/25/2013
							Dead End									
(712) Pendleton Dr	0.72	70	R				05-627 Dug Hill Rd				NA			NA		06/25/2013
							05-741 Angus Dr									
(713) St Marys Rd	0.35	90	R				05-621 Indian Creek Rd				NA			NA		05/27/2013
							05-615 Sardis Rd									
(713) St Marys Rd	1.05	60	R				US 60 Lexington Tpke				NA			NA		05/27/2013
							Dead End									
(714) Tudor Hall Dr	0.60	20	R				05-696 Shady Mountain Rd				NA			NA		04/25/2013
							US 60 Lexington Tpke									
(715) Burley Hollow Rd	1.60	110	R				Dead End				NA			NA		06/27/2013
							05-610 Puppy Creek Rd									
(715) Burley Hollow Rd	0.47	130	R				US 60 Lexington Tpke				NA			NA		04/01/2010
							US 60 Lexington Tpke									
(716) Moss Rock Rd	0.20	60	R				Dead End				NA			NA		07/18/2013
							Dead End									
(717) Brown Town Rd	0.28	60	R				05-801 Grooms Lane				NA			NA		07/16/2013
							05-610 Puppy Creek Rd									
(717) Brown Town Rd	0.80	80	R				05-689, E Monitor Rd				NA			NA		06/18/2013
							0.40 ME 05-689									
(718) Christian Springs Rd	0.40	240	R				Dead End				NA			NA		06/18/2013
							Dead End									
(718) Christian Springs Rd	0.50	160	R				Dead End				NA			NA		06/18/2013
							Dead End									
(719) Woodvue Dr	0.25	290	R				Dead End				NA			NA		06/11/2013
							Bus US 29									
(720) Burford Farm Rd	0.50	110	R				05-636				NA			NA		07/09/2013
							Dead End									
(721) Ann St	0.35	320	R				Dead End				NA			NA		03/26/2013
							Bus US 29									

Virginia Department of Transportation
Traffic Engineering Division
2014
Annual Average Daily Traffic Volume Estimates By Section of Route
Amherst Maintenance Area

Route	Length	AADT	QA	4Tire	Bus	-----Truck-----				QC	K Factor	QK	Dir Factor	AAWDT	QW	Year	
						2Axle	3+Axle	1Trail	2Trail								
Amherst County																	
(722) Panther Mountain Rd	0.70	60	R			From: 05-632 Emmanuel Church Rd					NA			NA		05/27/2013	
						To: Dead End											
(723) Dillard Hill Rd	0.23	130	R			From: 05-629 Little Piney Rd					NA			NA		06/04/2013	
(723) Dillard Hill Rd	0.81	130	R			From: 0.23 MN 05-629					NA			NA		06/04/2013	
(723) Dillard Hill Rd	1.16	160	R			From: 1.04 MN 05-629					NA			NA		06/04/2013	
						To: 05-630 Crawleys Creek Rd											
(724) Williams Store Rd	0.18	50	R			From: SR 130 Elon Rd					NA			NA		04/02/2013	
						To: 05-647 Minors Branch Rd											
(725) Kintyre Lane	0.25	30	R			From: US 29, N Amherst Hwy					NA			NA		04/23/2013	
						To: Dead End											
(726) Waughs Ferry Rd	0.35	160	R			From: Dead End					NA			NA		07/01/2013	
(726) Waughs Ferry Rd	0.75	470	R			From: 05-1139 Briarherst Dr					NA			NA		07/01/2013	
						To: Bus US 29											
(727) Cheatham Rd	1.26	140	R			From: SR 130 E, Elon Rd					NA			NA		04/08/2010	
(727) Pera Rd	0.89	160	R			From: 05-610 Pera Rd					NA			NA		04/08/2010	
						To: SR 130 W, Elon Rd											
(728) Eastview Dr	0.10	570	R			From: 05-604 S Coolwell Dr					NA			NA		05/21/2013	
(728) Eastview Dr	0.10	490	R			From: 05-788 Garten Pl					NA			NA		05/21/2013	
(728) Eastview Dr	0.35	280	R			From: 05-1315 Holiday Dr					NA			NA		05/21/2013	
						To: Cul-de-Sac											
(729) Chestnut Lane	0.10	50	R			From: Dead End					NA			NA		06/27/2013	
(729) Chestnut Lane	0.50	100	R			From: 0.10 ME Dead End					NA			NA		06/27/2013	
(729) Chestnut Lane	0.15	110	R			From: 05-742 Stirling Dr					NA			NA		03/30/2010	
						To: 05-610 New Glasgow Rd											
(730) Oak Grove Dr	1.03	150	R			From: 05-705 Mt Sinai Rd					NA			NA		03/18/2010	
(730) Oak Grove Dr	0.52	550	R			From: 05-1309 Andrews Dr					NA			NA		03/18/2010	
						To: Bus US 29; 05-678											
(731) Zane Snead Dr	0.39	1600	R			From: 05-739 Boxwood Farm Rd					NA			NA		06/18/2013	
(731) Zane Snead Dr	0.62	1200	R			From: 05-825 Industrial Park Dr					NA			NA		06/18/2013	
						To: Dead End											
(732) Substation Rd	0.05	30	R			From: Dead End					NA			NA		06/25/2013	
						To: US 60 Richmond Hwy											

Virginia Department of Transportation
Traffic Engineering Division
2014
Annual Average Daily Traffic Volume Estimates By Section of Route
Amherst Maintenance Area

Route	Length	AADT	QA	4Tire	Bus	-----Truck-----				QC	K Factor	QK	Dir Factor	AAWDT	QW	Year
						2Axle	3+Axle	1Trail	2Trail							
Amherst County																
(733) Windy Ridge Way	1.30	90	R									NA		NA		06/27/2013
(734) Pendleton Dr	0.68	170	R									NA		NA		06/25/2013
(735) Maple Run Rd	0.80	290	R									NA		NA		04/25/2013
(735) Maple Run Rd	0.70	110	R									NA		NA		04/25/2013
(736) Winton Rd	0.80	90	R									NA		NA		03/30/2010
(736) Winton Rd	1.00	290	R									NA		NA		03/30/2010
(736) Winton Rd	0.60	460	R									NA		NA		03/30/2010
(737) Winton Rd	0.40	60	R									NA		NA		04/13/2010
(738) Walnut Hill Rd	0.50	60	R									NA		NA		04/23/2013
(739) Boxwood Farm Rd	1.22	1100	G	97%	1%	1%	0%	0%	0%	C	0.109	F	0.602	1100	G	2014
(739) Boxwood Farm Rd	2.05	830	G	97%	1%	1%	0%	0%	0%	F	0.1	F	0.627	850	G	2014
(739) Honey Bee Dr	1.55	270	G	97%	1%	1%	0%	0%	0%	F	0.115	F	0.625	280	G	2014
(739) Honey Bee Dr	0.70	100	R									NA		NA		06/27/2013
(739) Honey Bee Dr	1.60	460	R									NA		NA		03/30/2010
(740) Tyree Circle	0.30	390	R									NA		NA		06/20/2013
(741) Angus Dr	0.60	60	R									NA		NA		05/27/2013
(742) Stirling Dr	0.30	60	R									NA		NA		06/27/2013
(743) Lavender Lane	0.50	50	R									NA		NA		06/27/2013
(744) Eagle Rd	0.30	180	R									NA		NA		05/23/2013
(745) Alhambra Rd	1.00	50	R									NA		NA		06/04/2013

Virginia Department of Transportation
Traffic Engineering Division
2014
Annual Average Daily Traffic Volume Estimates By Section of Route
Amherst Maintenance Area

Route	Length	AADT	QA	4Tire	Bus	-----Truck-----				QC	K Factor	QK	Dir Factor	AAWDT	QW	Year
						2Axle	3+Axle	1Trail	2Trail							
Amherst County																
(746) Paige Mountain Way	0.25	20	R			From: 05-621 Indian Creek Rd					NA			NA		06/04/2013
(746) Paige Mountain Way	0.30	7	R			From: 0.25 MN 05-621					NA			NA		06/04/2013
						To: Dead End										
(747) Rising Sun Circle	0.20	70	R			From: Dead End					NA			NA		03/18/2010
(747) Rising Sun Circle	0.10	160	R			From: 05-775 Potts Lane					NA			NA		03/18/2010
						To: 05-657 Cedar Gate Rd										
(748) Abbots Dr	0.20	190	R			From: 05-677 Dixie Airport Rd					NA			NA		04/30/2013
(748) Abbots Dr	0.15	130	R			From: 05-667 Pine Acres Dr					NA			NA		04/30/2013
						To: Dead End										
(749) Hideaway Farm Rd	0.60	110	R			From: 05-686 Mount Horeb Rd					NA			NA		07/18/2013
						To: Dead End										
(750) Hico Dr	0.82	290	R			From: 05-604, S Coolwell Dr					NA			NA		05/09/2013
						To: Dead End										
(751) Hartless Rd	1.15	90	R			From: Dead End					NA			NA		04/23/2013
						To: SR 151 Patrick Henry Hwy										
(752) Longbranch Rd	0.70	30	R			From: 05-692 Muddy Branch Rd; Longbranch Dr					NA			NA		04/25/2013
						To: Dead End										
(753) Parr Town Rd	0.80	110	R			From: 05-665 Flat Woods Rd					NA			NA		04/25/2013
						To: Dead End										
(754) Pryor Creek Rd	0.80	30	R			From: Dead End					NA			NA		07/16/2013
						To: 05-610 Puppy Creek Rd										
(755) Wiggs Spring Rd	1.40	60	R			From: 05-634 Coffey Town Rd					NA			NA		07/25/2013
						To: Dead End										
(756) Bryant Rd	0.02	150	R			From: Dead End					NA			NA		06/20/2013
(756) Bryant Rd	0.64	270	R			From: 0.02 ME Dead End					NA			NA		06/20/2013
						To: 05-622 New Wright Shop Rd										
(757) Bellevue Rd	0.50	30	R			From: 05-625 Gidsville Rd					NA			NA		05/27/2013
						To: Dead End										
(758) Althea Lane	0.30	50	R			From: Dead End					NA			NA		05/27/2013
						To: 05-627 Dug Hill Rd										
(759) Brayton Ridge Rd	0.80	110	R			From: 05-712 Pierces Mill Rd					NA			NA		06/25/2013
						To: Dead End										
(760) Alcock Rd	0.15	260	R			From: SR 151 Patrick Henry Hwy					NA			NA		04/01/2010
(760) Alcock Rd	0.85	110	R			From: 0.15 ME SR 151					NA			NA		04/01/2010
						To: Dead End										

Virginia Department of Transportation
Traffic Engineering Division
2014
Annual Average Daily Traffic Volume Estimates By Section of Route
Amherst Maintenance Area

Route	Length	AADT	QA	4Tire	Bus	-----Truck-----				QC	K Factor	QK	Dir Factor	AAWDT	QW	Year
						2Axle	3+Axle	1Trail	2Trail							
Amherst County																
(761) Sprouse Dr	0.53	820	R									NA		NA		05/09/2013
(761) Falconerville Rd	0.25	550	R									NA		NA		05/09/2013
(762) Stallings Rd	0.10	100	R									NA		NA		04/02/2013
(763) Shelter Lane	0.50	290	R									NA		NA		05/23/2013
(764) Cabell Lane	0.50	210	R									NA		NA		03/30/2010
(765) Turner Creek Rd	0.60	180	R									NA		NA		03/30/2010
(766) Dillard Rd	1.59	3500	G	97%	1%	1%	1%	1%	0%	C	0.102	F	0.761	3700	G	2014
(767) Logging Camp Lane	0.10	70	R									NA		NA		06/04/2013
(768) Naked Creek Lane	0.60	40	R									NA		NA		04/23/2013
(769) Bucks Hollow Rd	0.17	50	R									NA		NA		07/18/2013
(769) Bucks Hollow Rd	0.05	60	R									NA		NA		07/18/2013
(770) Mt Airy Rd	0.25	210	R									NA		NA		05/23/2013
(771) Tomlin Rd	0.60	110	R									NA		NA		06/27/2013
(772) Pierce Mountain Rd	0.80	50	R									NA		NA		05/27/2013
(773) Martins Lane	0.21	190	R									NA		NA		07/30/2013
(773) Martins Lane	0.09	280	R									NA		NA		07/30/2013
(774) Ligon Rd	0.30	230	R									NA		NA		05/15/2013
(774) Ligon Rd	0.30	80	R									NA		NA		05/15/2013
(775) Potts Lane	0.80	40	R									NA		NA		03/18/2010
(776) Walnut Springs Rd	0.50	70	R									NA		NA		05/23/2013

Virginia Department of Transportation
Traffic Engineering Division
2014
Annual Average Daily Traffic Volume Estimates By Section of Route
Amherst Maintenance Area

Route	Length	AADT	QA	4Tire	Bus	-----Truck-----				QC	K Factor	QK	Dir Factor	AAWDT	QW	Year
						2Axle	3+Axle	1Trail	2Trail							
Amherst County																
(777) Gordons Fair Grounds Rd.32		1500	R			From: 05-659 Union Hill Rd To: US 60 Richmond Hwy					NA			NA		06/25/2013
(778) Lowesville Rd	2.38	880	G	93%	0%	1%	4%	2%	0%	C	0.098	F	0.520	900	G	2014
(778) Lowesville Rd	2.56	770	G	93%	0%	1%	4%	2%	0%	F	0.119	F	0.538	790	G	2014
(778) Lowesville Rd	1.05	680	G	93%	0%	1%	4%	2%	0%	F	0.126	F	0.628	700	G	2014
(778) Lowesville Rd	0.89	710	G	93%	0%	1%	4%	2%	0%	F	0.103	F	0.552	730	G	2014
(778) Lowesville Rd	0.02	580	G	97%	0%	1%	1%	1%	0%	C	0.122	F	0.528	600	G	2014
(779) Mistover Dr	0.40	140	R			From: 05-653 To: 0.40 MN 05-653					NA			NA		04/02/2013
(779) Mistover Dr	4.40	70	R			From: Dead End To: Dead End					NA			NA		04/02/2013
(780) Indian Mission Rd	0.50	60	R			From: Dead End To: 05-643 Kenmore Rd					NA			NA		05/09/2013
(781) Cash Town Rd	0.50	40	R			From: Dead End To: 05-629 Little Piney Rd					NA			NA		06/04/2013
(782) Fairfax Circle	0.19	180	R			From: Dead End To: 05-1321 Canterbury Pl					NA			NA		03/18/2010
(782) Fairfax Circle	0.10	220	R			From: 05-675 Winesap Rd To: Dead End					NA			NA		03/18/2010
(783) Woodland Dr	0.38	140	R			From: Dead End To: 05-1383 Fern Wood Dr					NA			NA		03/24/2010
(783) Woodland Dr	0.28	670	R			From: 05-1363 Oak Ridge Dr To: 05-1359 Timber Lane					NA			NA		03/24/2010
(783) Woodland Dr	0.15	1300	R			From: 05-1357 Shady Oak Dr To: 05-1341 Odins Bow Rd					NA			NA		03/24/2010
(783) Woodland Dr	0.22	2800	R			From: 05-669 Amelon Rd To: SR 151 Patrick Henry Hwy					NA			NA		03/24/2010
(783) Woodland Dr	0.19	2000	R			From: SR 151 Patrick Henry Hwy To: SR 151 Patrick Henry Hwy					NA			NA		03/24/2010
(784) Canodys Store Rd	1.00	47	R			From: SR 151 Patrick Henry Hwy To: SR 151 Patrick Henry Hwy					NA			NA		04/01/2010
(785) Blue Ledge Loop	0.29	30	R			From: SR 151 Patrick Henry Hwy To: SR 151 Patrick Henry Hwy					NA			NA		04/01/2010
(786) Crab Apple Lane	0.15	150	R			From: 05-661 Stage Rd To: Dead End					NA			NA		03/16/2010

Virginia Department of Transportation
Traffic Engineering Division
2014
Annual Average Daily Traffic Volume Estimates By Section of Route
Amherst Maintenance Area

Route	Length	AADT	QA	4Tire	Bus	-----Truck-----				QC	K Factor	QK	Dir Factor	AAWDT	QW	Year
						2Axle	3+Axle	1Trail	2Trail							
Amherst County																
(787) Burgess Rd	1.17	110	R									NA		NA		04/08/2010
						From: Dead End										
						To: 05-1410 Lake Ridge Dr										
(787) Burgess Rd	0.33	240	R									NA		NA		04/08/2010
						From: 05-652 Monacan Park Rd										
(787) Salt Creek Rd	0.55	30	R									NA		NA		03/19/2013
						From: Dead End; Gap										
						To: Dead End										
(787) Crab Creek Rd	1.05	20	R									NA		NA		04/02/2013
						From: 05-650, E Perch Rd										
						To: 05-728 Eastview Dr										
(788) Garten Pl	0.16	40	R									NA		NA		05/21/2013
						From: Dead End										
						To: Dead End										
(789) Oakwood Dr	0.10	240	R									NA		NA		03/24/2010
						From: Dead End										
						To: SR 130 Elon Rd										
(790) Adrian St	0.15	150	R									NA		NA		04/30/2013
						From: 05-791 Lee Dr										
						To: 05-677 Dixie Airport Rd										
(791) Lee Dr	0.10	120	R									NA		NA		04/30/2013
						From: Dead End										
						To: 05-790 Adrian St										
(791) Lee Dr	0.07	70	R									NA		NA		03/23/2010
						From: Dead End										
						To: Dead End										
(792) Clearview Rd	0.30	640	R									NA		NA		03/18/2010
						From: 05-1304 Sunset Circle										
						To: Bus US 29										
(793) Amer Circle	0.07	1900	R									NA		NA		03/26/2013
						From: Bus US 29										
						To: Dead End										
(794) Poplar Grove Circle	0.20	40	R									NA		NA		04/13/2010
						From: 05-712 Pendleton Dr										
						To: US 60 Richmond Hwy										
(795) Winridge Rd	0.80	930	G	99%	0%	1%	0%	0%	0%	C	0.109	F	0.591	960	G	2014
						From: SR 130 Elon Rd										
						To: 05-675 Winesap Rd										
(796) Mountain View Dr	0.10	640	R									NA		NA		04/11/2013
						From: 05-675; 05-1319										
						To: 05-1327, W Briar Pl										
(796) Mountain View Dr	0.45	390	R									NA		NA		04/11/2013
						From: 05-1332 Chesterfield Pl										
(796) Mountain View Dr	0.04	50	R									NA		NA		04/11/2013
						From: Dead End										
						To: Dead End										
(797) Camden Dr	0.47	240	R									NA		NA		03/19/2013
						From: Dead End										
						To: 05-703 Younger Dr										
(798) Foreston Manor Dr	0.18	50	R									NA		NA		03/18/2010
						From: 05-1309 S, Beechwood Dr; Andrews Dr										
						To: 05-1309 N, Beechwood Dr										
(798) Foreston Manor Dr	0.16	260	R									NA		NA		03/26/2013
						From: 05-675 Winesap Rd										
						To: 05-675 Winesap Rd										
(799) Meadow Hollow Loop	0.53	90	R									NA		NA		04/08/2010
						From: 05-635 Buffalo Springs Tpke										
						To: 05-642 Meadow Hollow Rd										

Virginia Department of Transportation
Traffic Engineering Division
2014
Annual Average Daily Traffic Volume Estimates By Section of Route
Amherst Maintenance Area

Route	Length	AADT	QA	4Tire	Bus	-----Truck-----				QC	K Factor	QK	Dir Factor	AAWDT	QW	Year
						2Axle	3+Axle	1Trail	2Trail							
Amherst County																
(800) Carpenters Rd	0.12	20	R			From: 05-635 S, Buffalo Springs Tpke					NA			NA		04/08/2010
						To: 05-635 N, Buffalo Springs Tpke										
(801) Grooms Lane	0.32	40	R			From: 05-717 Brown Town Rd					NA			NA		07/16/2013
						To: Dead End										
(802) Forest Sale Rd	0.07	30	R			From: Dead End					NA			NA		06/27/2013
						To: 0.07 MN Dead End										
(802) Forest Sale Rd	0.60	80	R			From: 0.67 MN Dead End					NA			NA		06/27/2013
						To: 0.67 MN Dead End										
(802) Forest Sale Rd	0.18	90	R			From: 0.85 MN Dead End					NA			NA		06/27/2013
						To: 0.85 MN Dead End										
(802) Forest Sale Rd	0.14	100	R			From: US 60 Lexington Tpke					NA			NA		06/27/2013
						To: 05-610 Puppy Creek Rd										
(803) Harrison Creek Lane	0.33	100	R			From: 05-610 Puppy Creek Rd					NA			NA		07/16/2013
						To: Dead End										
(805) Lynwood Dr	0.19	210	R			From: Dead End					NA			NA		04/04/2013
						To: 05-675 Winesap Rd										
(806) Montrose Rd	0.20	210	R			From: 05-653					NA			NA		04/02/2013
						To: Dead End										
(807) Mount Cedron Rd	0.40	50	R			From: 05-657 Cedar Gate Rd					NA			NA		05/21/2013
						To: 05-657 Cedar Gate Rd										
(808) Loblolly Lane	0.25	50	R			From: 05-610 Turkey Mountain Rd					NA			NA		04/25/2013
						To: Dead End										
(809) Casey Lane	0.48	260	R			From: 05-677 Dixie Airport Rd					NA			NA		05/15/2013
						To: Dead End										
(810) Lamont Dr	0.16	350	R			From: 05-677; 05-1311					NA			NA		04/30/2013
						To: 05-1325 Lamont Circle										
(810) Lamont Dr	0.09	70	R			From: 05-1325 Lamont Circle					NA			NA		04/30/2013
						To: Dead End										
(811) Bolling Hill Lane	0.39	240	R			From: 05-671 Possum Island Rd					NA			NA		03/23/2010
						To: Dead End										
(812) Hercules Rd	0.42	50	R			From: US 501					NA			NA		07/18/2013
						To: Dead End										
(813) Long View Dr	0.34	260	R			From: Cul-de-Sac					NA			NA		05/09/2013
						To: 05-604 S Coolwell Dr										
(814) Morcom Dr	0.25	40	R			From: 05-624 Earley Farm Rd					NA			NA		05/23/2013
						To: 05-622 Stapleton Rd										
(815) Clingempeel Lane	0.35	20	R			From: 05-739 Honey Bee Dr					NA			NA		06/27/2013
						To: Dead End										
(816) Charley Hill Rd	0.40	50	R			From: Dead End					NA			NA		04/25/2013
						To: 05-665 Warrick Barn Rd										

Virginia Department of Transportation
Traffic Engineering Division
2014
Annual Average Daily Traffic Volume Estimates By Section of Route
Amherst Maintenance Area

Route	Length	AADT	QA	4Tire	Bus	-----Truck-----				QC	K Factor	QK	Dir Factor	AAWDT	QW	Year
						2Axle	3+Axle	1Trail	2Trail							
Amherst County																
(817) Jackson Dr	0.20	170	R									NA		NA		05/23/2013
(818) Harris Rd	0.17	320	R									NA		NA		05/15/2013
(818) Harris Rd	0.30	440	R									NA		NA		05/15/2013
(819) Quarry Rd	0.70	20	R									NA		NA		04/25/2013
(820) Roses Mill Rd	0.19	20	R									NA		NA		04/23/2013
(821) Amethyst Lane	0.40	60	R									NA		NA		06/25/2013
(822) Lipscomb Hollow Rd	0.46	160	R									NA		NA		06/27/2013
(823) Fiber Plant Rd	0.53	440	G	98%	1%	0%	1%	1%	0%	C	0.18	F	0.762	460	G	2014
(824) Banton Lane	0.38	120	R									NA		NA		06/25/2013
(825) Industrial Park Dr	0.42	240	R									NA		NA		06/18/2013
(826) Sweeny Rd	0.15	80	R									NA		NA		05/15/2013
(827) Perkins Mill Rd	2.58	130	R									NA		NA		06/04/2013
(828) Briarwood Dr	1.14	180	R									NA		NA		05/09/2013
(829) Thrashers Lake Rd	0.38	30	R									NA		NA		05/27/2013
(830) Stone House Lake Rd	0.70	70	R									NA		NA		05/27/2013
(833) Old Wright Shop Rd	0.53	1400	G	98%	1%	1%	0%	0%	0%	F	0.118	F	0.561	1500	G	2014
(833) Old Wright Shop Rd	0.88	2400	G	98%	1%	1%	0%	0%	0%	C	0.096	F	0.58	2500	G	2014
(835) Danny Dr	0.20	40	R									NA		NA		07/16/2013
(838) Brockman Park Dr	0.48	670	R									NA		NA		07/23/2013

Virginia Department of Transportation
Traffic Engineering Division
2014
Annual Average Daily Traffic Volume Estimates By Section of Route
Amherst Maintenance Area

Route	Length	AADT	QA	4Tire	Bus	-----Truck-----				QC	K Factor	QK	Dir Factor	AAWDT	QW	Year
						2Axle	3+Axle	1Trail	2Trail							
Amherst County																
(839) East Commerce St	0.29	130	R								NA			NA		07/23/2013
(840) Burks Rd	0.50	140	R								NA			NA		03/16/2010
(840) Neighbors Rd	0.30	110	R								NA			NA		03/16/2010
(842) COMMUNICATION CT	0.30	540	R								NA			NA		08/20/2013
(843) FLOOD ST	0.18	70	R								NA			NA		08/20/2013
(845) Ragland Rd	0.13	150	R								NA			NA		08/20/2013
(845) Ragland Rd	0.05	220	R								NA			NA		07/30/2013
(846) Stapelton Rd	0.99	660	G	32%	1%	0%	6%	60%	0%	C	0.089	F	0.576	680	G	2014
(861) Old Stage Rd	0.23	70	G	88%	9%	0%	3%	0%	0%	C	NA			70	G	2014
(861) Old Stage Rd	0.17	770	G	98%	1%	0%	1%	0%	0%	C	NA			790	G	2014
(861) Old Stage Rd	1.25	320	R								NA			NA		07/01/2013
(861) Old Stage Rd	0.34	30	R								NA			NA		08/22/2013
(1001) Phelps Rd	0.10	180	R								NA			NA		07/30/2013
(1001) Phelps Rd	0.05	410	R								NA			NA		07/30/2013
(1001) Phelps Rd	0.10	850	R								NA			NA		07/30/2013
(1002) Dellwood Dr	0.20	200	R								NA			NA		06/13/2013
(1003) Amelon Center Pkwy	0.32	310	R								NA			NA		03/30/2010
(1004) Lynchs Ferry Rd	0.15	850	R								NA			NA		08/08/2013
(1004) Lynchs Ferry Rd	0.43	260	R								NA			NA		08/08/2013
(1004) Lynchs Ferry Rd	0.47	330	R								NA			NA		08/08/2013
(1005) Church St	0.06	90	R								NA			NA		08/06/2013

Virginia Department of Transportation
 Traffic Engineering Division
 2014
 Annual Average Daily Traffic Volume Estimates By Section of Route
 Amherst Maintenance Area

Route	Length	AADT	QA	4Tire	Bus	-----Truck-----				QC	K Factor	QK	Dir Factor	AAWDT	QW	Year
						2Axle	3+Axle	1Trail	2Trail							
Amherst County																
1005 Church St	0.06	80	R			From: 05-1017 Third St					NA			NA		08/06/2013
1005 Church St	0.06	100	R			To: 05-1018 Fourth St					NA			NA		08/06/2013
1005 Church St	0.06	70	R			From: 05-1019 Fifth St					NA			NA		08/06/2013
1005 Church St	0.06					To: 05-1020 Sixth St										
1006 Main St	0.12	60	R			From: Dead End					NA			NA		08/08/2013
1006 Main St	0.08	110	R			To: 05-1014, E Rucker St; W Rucker St					NA			NA		08/08/2013
1006 Main St	0.04	480	R			From: 05-1015 Rocky Hill Rd; Horse Ford Rd					NA			NA		08/08/2013
1006 Main St	0.06	560	R			To: 05-1016 Second St					NA			NA		08/06/2013
1006 Main St	0.05	600	R			From: 05-1017 Third St					NA			NA		08/06/2013
1006 Main St	0.07	780	R			To: 05-1018 Fourth St					NA			NA		08/06/2013
1006 Main St	0.05	1000	R			From: 05-1019 Fifth St					NA			NA		08/06/2013
1006 Main St	0.09	1100	R			To: 05-1020 Sixth St					NA			NA		08/06/2013
1006 Main St	0.11	1200	R			From: 05-1021 Seventh St					NA			NA		08/06/2013
1006 Main St	0.03	1300	R			To: 05-1022 S, Eighth St					NA			NA		08/06/2013
1006 Main St	0.05	1400	R			From: 05-1022 N, Eighth St					NA			NA		08/06/2013
1006 Main St	0.10	1500	R			To: 05-1023 Ninth St					NA			NA		08/01/2013
1006 Main St	0.02	2300	R			From: 05-1004 Lynchs Ferry Rd					NA			NA		08/01/2013
1006 Main St	0.02					To: SR 210; 05-1034										
1007 Clark St	0.10	70	R			From: Dead End					NA			NA		08/01/2013
1007 Clark St	0.06	80	R			To: 05-1016 Second St					NA			NA		08/01/2013
1007 Clark St	0.06	80	R			From: 05-1017 Third St					NA			NA		08/01/2013
1007 Clark St	0.06	90	R			To: 05-1018 Fourth St					NA			NA		08/01/2013
1007 Clark St	0.15	90	R			From: 05-1019 Fifth St					NA			NA		08/01/2013
1007 Warwick St	0.14	80	R			To: 05-1021 Seventh St					NA			NA		08/01/2013
1007 Warwick St	0.05	80	R			From: 05-1022 Eighth St					NA			NA		08/01/2013
1007 Warwick St	0.05					To: 05-1023 Ninth St										
1008 Dawson St	0.15	50	R			From: Dead End					NA			NA		03/30/2010
1008 Dawson St	0.15					To: 05-1023 Ninth St										

Virginia Department of Transportation
Traffic Engineering Division
2014
Annual Average Daily Traffic Volume Estimates By Section of Route
Amherst Maintenance Area

Route	Length	AADT	QA	4Tire	Bus	-----Truck-----				QC	K Factor	QK	Dir Factor	AAWDT	QW	Year
						2Axle	3+Axle	1Trail	2Trail							
Amherst County																
1008 Dawson St	0.10	100	R			From: 05-1023 Ninth St					NA			NA		03/30/2010
						To: Cul-de-Sac										
1009 Parrish Place	0.08	50	R			From: Dead End					NA			NA		08/08/2013
						To: 05-1023 Ninth St										
1010 Turner St	0.12	30	R			From: 05-1017 Third St					NA			NA		08/01/2013
						To: 05-1019 Fifth St										
1011 Early Dr	0.10	80	R			From: Dead End					NA			NA		08/08/2013
						To: SR 163 Amherst Hwy										
1012 Sunset Dr	0.60	360	R			From: SR 210 Colony Rd					NA			NA		08/01/2013
						To: Dead End										
1013 Caroline Ave	0.18	420	R			From: Dead End					NA			NA		08/01/2013
						To: 0.18 MN Dead End										
1013 Caroline Ave	0.51	460	R			From: SR 334 Lynchburg Trng Sch & Hos Rd					NA			NA		08/01/2013
						To: Dead End										
1014 W Rucker St	0.07	70	R			From: Dead End					NA			NA		08/08/2013
						To: 05-1006 Main St										
1014 E Rucker St	0.02	40	R			From: Dead End					NA			NA		08/08/2013
						To: Dead End										
1015 Horse Ford Rd	0.07	6	R			From: Dead End					NA			NA		08/08/2013
						To: 05-1006 Main St										
1015 Rocky Hill Rd	0.17	530	R			From: 05-1004 Lynchs Ferry Rd					NA			NA		08/08/2013
						To: 05-1007 Clark St										
1016 Second St	0.07	80	R			From: 05-1006 Main St					NA			NA		03/30/2010
						To: 05-1005 Church St										
1016 Second St	0.07	170	R			From: 05-1010 Turner St					NA			NA		03/30/2010
						To: 05-1007 Clark St										
1017 Third St	0.04	30	R			From: Dead End; Gap					NA			NA		08/06/2013
						To: 05-1005 Church St										
1017 Third St	0.06	48	R			From: 05-1007 Clark St					NA			NA		08/06/2013
						To: Dead End; Gap										
1017 Third St	0.05	30	R			From: 05-1005 Church St					NA			NA		08/06/2013
						To: 05-1007 Clark St										
1018 Fourth St	0.07	100	R			From: 05-1006 Main St					NA			NA		08/06/2013
						To: 05-1005 Church St										
1018 Fourth St	0.07	100	R			From: Dead End					NA			NA		08/06/2013
						To: 05-1005 Church St										
1019 Fifth St	0.04	90	R			From: 05-1006 Main St					NA			NA		08/06/2013
						To: 05-1007 Clark St										
1019 Fifth St	0.07	100	R			From: Dead End					NA			NA		08/06/2013
						To: 05-1005 Church St										
1019 Fifth St	0.07	130	R			From: 05-1006 Main St					NA			NA		08/06/2013
						To: 05-1007 Clark St										

Virginia Department of Transportation
Traffic Engineering Division
2014
Annual Average Daily Traffic Volume Estimates By Section of Route
Amherst Maintenance Area

Route	Length	AADT	QA	4Tire	Bus	-----Truck-----				QC	K Factor	QK	Dir Factor	AAWDT	QW	Year
						2Axle	3+Axle	1Trail	2Trail							
Amherst County																
1019 Fifth St	0.04	120	R			From: 05-1007 Clark St To: 05-1010 Turner St					NA			NA		08/01/2013
1020 Sixth St	0.07	80	R			From: 05-1005 Church St To: 05-1006 Main St					NA			NA		08/06/2013
1021 Seventh St	0.20	80	R			From: 05-1004 Lynchs Ferry Rd To: 05-1006 Main St					NA			NA		03/30/2010
1021 Seventh St	0.05	180	R			From: 05-1007 N, Warwick St To: 05-1007 S, Clark St					NA			NA		08/06/2013
1021 Seventh St	0.03	170	R			From: 05-1007 S, Clark St To: Dead End					NA			NA		08/01/2013
1021 Seventh St	0.24	60	R			From: 05-1007 Warwick St To: 05-1006 N, Main St					NA			NA		08/01/2013
1022 Eighth St	0.05	170	R			From: 05-1006 S, Main St To: Dead End					NA			NA		08/06/2013
1022 Eighth St	0.10	60	R			From: 05-1009 Union St To: 05-1008 Dawson St					NA			NA		08/06/2013
1023 Ninth St	0.08	140	R			From: 05-1007 Warwick St To: 05-1006 Main St					NA			NA		08/01/2013
1023 Ninth St	0.05	230	R			From: Dead End To: 05-622, CVT Rd					NA			NA		08/01/2013
1023 Ninth St	0.05	340	R			From: Bus US 29 To: 05-1034 Main St					NA			NA		08/01/2013
1024 Ragland Rd	0.35	290	R			From: Dead End To: 05-1034 Main St					NA			NA		08/01/2013
1025 Miller Lane	0.10	640	R			From: Dead End To: 05-1034 Main St					NA			NA		07/30/2013
1026 Center St	0.06	70	R			From: Dead End To: 05-1001 Phelps Rd					NA			NA		07/30/2013
1026 Center St	0.15	210	R			From: Dead End To: Dead End					NA			NA		07/30/2013
1027 Recycle Rd	0.37	240	R			From: Dead End To: 05-842 Old Wright Shop Rd					NA			NA		08/01/2013
1028 Ridge St	0.03	90	R			From: Dead End To: 0.03 ME Dead End					NA			NA		06/11/2013
1028 Ridge St	0.24	170	R			From: 05-1041 Spring St To: 05-1041 Spring St					NA			NA		06/11/2013
1028 Ridge St	0.05	300	R			From: 05-1035 Forbes St To: FR-622; 05-1040					NA			NA		06/11/2013
1028 Ridge St	0.15	360	R			From: SR 210 Colony Rd To: Dead End					NA			NA		06/11/2013
1029 Rose Lane	0.09	50	R			From: SR 210 Colony Rd To: Dead End					NA			NA		07/30/2013

Virginia Department of Transportation
Traffic Engineering Division
2014
Annual Average Daily Traffic Volume Estimates By Section of Route
Amherst Maintenance Area

Route	Length	AADT	QA	4Tire	Bus	-----Truck-----				QC	K Factor	QK	Dir Factor	AAWDT	QW	Year
						2Axle	3+Axle	1Trail	2Trail							
Amherst County																
(1030) S Hill Crest Dr	0.65	370	R			From: Dead End					NA			NA		06/20/2013
(1030) S Hill Crest Dr	0.04	480	R			From: 05-622 New Wright Shop Rd					NA			NA		06/20/2013
(1030) N Hill Crest Dr	0.16	500	R			From: 05-1066 Highland Circle					NA			NA		06/20/2013
(1030) N Hill Crest Dr						To: 05-833 Old Wright Shop Rd										
(1031) Pinecrest Dr	0.60	110	R			From: Dead End					NA			NA		06/20/2013
(1031) Pinecrest Dr	0.20	340	R			From: 0.60 MN Dead End					NA			NA		06/20/2013
(1031) Pinecrest Dr	0.18	510	R			From: 05-1056 Poplar Dr					NA			NA		06/20/2013
(1031) Pinecrest Dr						To: 05-622 New Wright Shop Rd										
(1032) Pamona Dr	0.25	270	R			From: 05-833 Old Wright Shop Rd					NA			NA		06/20/2013
(1032) Pamona Dr						To: Dead End										
(1033) Morris St	0.22	330	R			From: Dead End					NA			NA		07/30/2013
(1033) Morris St						To: 05-845 Ragland Rd										
(1034) Main St	0.16	1200	R			From: SR 210; 05-1006					NA			NA		07/30/2013
(1034) Main St	0.10	1100	R			From: 05-1043 Campbell St					NA			NA		07/30/2013
(1034) Main St	0.15	840	R			From: 05-1025 Miller Lane					NA			NA		07/30/2013
(1034) Main St						To: Bus US 29; FR-622										
(1035) Forbes St	0.07	80	R			From: Dead End					NA			NA		06/11/2013
(1035) Forbes St						To: 05-1028 Ridge St										
(1036) East St	0.07	220	R			From: Dead End					NA			NA		07/30/2013
(1036) East St						To: 05-1001 Phelps Rd										
(1037) Spinner St	0.14	150	R			From: 05-1024 Ragland Rd					NA			NA		07/30/2013
(1037) Spinner St						To: Dead End										
(1038) Wells St	0.19	260	R			From: SR 163 Amherst Hwy					NA			NA		07/30/2013
(1038) Wells St						To: Dead End										
(1039) Williams Rd	0.20	120	R			From: SR 163 Amherst Hwy					NA			NA		05/10/2007
(1039) Williams Rd						To: Dead End										
(1040) Lyttleton Lane	0.19	200	R			From: Dead End					NA			NA		06/11/2013
(1040) Lyttleton Lane	0.24	460	R			From: 05-1060 Worley Dr					NA			NA		06/11/2013
(1040) Lyttleton Lane	0.01	2000	R			From: FR-622; 05-1028					NA			NA		06/11/2013
(1040) Lyttleton Lane						To: Bus US 29										
(1041) Spring St	0.05	100	R			From: 05-1028 Ridge St					NA			NA		06/11/2013
(1041) Spring St						To: Dead End										
(1042) Viars Rd	0.10	100	R			From: 05-622 Wright Shop Rd; CVT Rd					NA			NA		06/20/2013
(1042) Viars Rd						To: Dead End										

Virginia Department of Transportation
Traffic Engineering Division
2014
Annual Average Daily Traffic Volume Estimates By Section of Route
Amherst Maintenance Area

Route	Length	AADT	QA	4Tire	Bus	-----Truck-----				QC	K Factor	QK	Dir Factor	AAWDT	QW	Year
						2Axle	3+Axle	1Trail	2Trail							
Amherst County																
1043 Campbell St	0.13	100	R											NA		07/30/2013
1044 Reichard Dr	0.10	130	R											NA		06/20/2013
1044 Reichard Dr	0.10	70	R											NA		06/20/2013
1045 Crestview Dr	0.10	60	R											NA		06/20/2013
1046 Triple Oak Circle	0.12	120	R											NA		06/13/2013
1046 Triple Oak Circle	0.09	100	R											NA		06/13/2013
1046 Triple Oak Circle	0.17	280	R											NA		06/13/2013
1047 Long Pine Dr	0.10	100	R											NA		06/13/2013
1048 Lakeland Circle	0.10	1800	R											NA		06/13/2013
1048 Lakeland Circle	0.09	1200	R											NA		06/13/2013
1049 Hilltop Dr	0.20	1200	R											NA		06/13/2013
1049 Hilltop Dr	0.24	1200	R											NA		06/13/2013
1049 Hilltop Dr	0.19	250	R											NA		06/13/2013
1050 Circle View Dr	0.09	120	R											NA		06/13/2013
1051 Greenwood Dr	0.20	610	R											NA		06/13/2013
1051 Greenwood Dr	0.38	330	R											NA		06/13/2013
1052 Locust St	0.05	80	R											NA		06/11/2013
1053 Oak Hill Dr	0.05	40	R											NA		06/11/2013
1053 Oak Hill Dr	0.08	70	R											NA		06/11/2013
1054 Lakeview Dr	0.86	2100	G	98%	1%	1%	0%	1%	0%	C	0.125	F	0.576	2300	G	2014
1055 Madison Circle	0.14	130	R											NA		08/08/2013

Virginia Department of Transportation
Traffic Engineering Division
2014
Annual Average Daily Traffic Volume Estimates By Section of Route
Amherst Maintenance Area

Route	Length	AADT	QA	4Tire	Bus	-----Truck-----				QC	K Factor	QK	Dir Factor	AAWDT	QW	Year
						2Axle	3+Axle	1Trail	2Trail							
Amherst County																
(1056) Poplar Dr	0.10	200	R								NA		NA			05/01/2007
(1057) Merrymoor Dr	0.04	990	R								NA		NA			08/08/2013
(1058) Otway Dr	0.10	900	R								NA		NA			08/08/2013
(1059) Moorman Dr	0.12	100	R								NA		NA			08/08/2013
(1059) Moorman Dr	0.14	280	R								NA		NA			08/08/2013
(1059) Moorman Dr	0.09	630	R								NA		NA			08/08/2013
(1060) Worley Dr	0.20	130	R								NA		NA			06/11/2013
(1061) Randolph St	0.40	120	R								NA		NA			03/16/2010
(1061) Randolph St	0.15	60	R								NA		NA			03/16/2010
(1062) Laurel Dr	0.17	180	R								NA		NA			06/13/2013
(1062) Laurel Dr	0.18	350	R								NA		NA			06/13/2013
(1063) Wellview Dr	0.09	750	R								NA		NA			06/13/2013
(1063) Wellview Dr	0.20	270	R								NA		NA			06/13/2013
(1064) Garford Rd	0.18	150	R								NA		NA			06/13/2013
(1065) Prescott Pl	0.04	46	R								NA		NA			06/13/2013
(1066) Highland Circle	0.19	110	R								NA		NA			06/20/2013
(1067) Maple Dr	0.21	270	R								NA		NA			06/20/2013
(1067) Maple Dr	0.06	480	R								NA		NA			06/20/2013
(1068) Kenmore Dr	0.10	140	R								NA		NA			03/24/2010
(1068) Merry Acres Dr	0.09	160	R								NA		NA			07/30/2013

Virginia Department of Transportation
Traffic Engineering Division
2014
Annual Average Daily Traffic Volume Estimates By Section of Route
Amherst Maintenance Area

Route	Length	AADT	QA	4Tire	Bus	-----Truck-----				QC	K Factor	QK	Dir Factor	AAWDT	QW	Year
						2Axle	3+Axle	1Trail	2Trail							
Amherst County																
(1069) Cloverdale Dr	0.09	130	R								NA			NA		06/13/2013
(1070) Edgewood Lane	0.10	60	R								NA			NA		06/11/2013
(1070) Grove Ave	0.30	180	R								NA			NA		06/11/2013
(1070) Grove Ave	0.10	580	R								NA			NA		06/11/2013
(1071) River Ridge Dr	0.18	140	R								NA			NA		08/08/2013
(1072) Scotts Mill Rd	0.22	200	R								NA			NA		08/08/2013
(1073) Penn Lane	0.13	110	R								NA			NA		03/16/2010
(1074) Lilydale Lane	0.07	180	R								NA			NA		03/16/2010
(1075)	0.02	9	R								NA			NA		08/22/2013
(1080) Farmdale Dr	0.30	190	R								NA			NA		05/09/2013
(1081) Tiffany Lane	0.07	70	R								NA			NA		05/09/2013
(1090) YAHWEH DR	0.17	150	R								NA			NA		08/20/2013
(1091) MAJESTIC CIR	0.07	60	R								NA			NA		08/20/2013
(1100) Arthur Ct	0.30	70	R								NA			NA		06/18/2013
Town of Amherst																
(1101) Second St	0.15	1300	G	98%	1%	1%	0%	0%	0%	C	0.096	F	0.524	1300	G	2014
(1101)	0.10	1200	R								NA			NA		07/01/2013
(1102) Washington St	0.12	80	R								NA			NA		07/01/2013
(1102) Washington St	0.07	340	R								NA			NA		07/01/2013
(1102) Washington St	0.08	2200	R								NA			NA		07/01/2013
(1103) Ridge Dr	0.45	450	R								NA			NA		07/25/2013

Virginia Department of Transportation
Traffic Engineering Division
2014
Annual Average Daily Traffic Volume Estimates By Section of Route
Amherst Maintenance Area

Route	Length	AADT	QA	4Tire	Bus	-----Truck-----				QC	K Factor	QK	Dir Factor	AAWDT	QW	Year
						2Axle	3+Axle	1Trail	2Trail							
Amherst County																
(1103) Ridge Dr	0.05	270	R			From: NCL Amherst					NA			NA		07/25/2013
(1103) Ridge Dr	0.02	30	R			To: 05-1120 Ridge View Terrace					NA			NA		07/25/2013
						From: Dead End										
Town of Amherst																
(1104) W Court St	0.10	140	R			From: Dead End					NA			NA		07/23/2013
(1104) W Court St	0.12	770	R			To: 05-1107 Mt Olive Rd					NA			NA		07/23/2013
(1104) E Court St	0.03	400	R			From: Bus US 29					NA			NA		07/23/2013
(1104) E Court St	0.02	290	R			To: 05-1105 Goodwin St					NA			NA		07/23/2013
						From: Dead End										
(1105) Goodwin St	0.03	350	R			To: 05-659 Second St					NA			NA		07/23/2013
(1105) Goodwin St	0.05	210	R			From: 05-1104, E Court St					NA			NA		07/23/2013
						To: Dead End										
(1106) Garland Ave	0.22	150	R			From: Dead End					NA			NA		07/01/2013
(1106) Garland Ave	0.19	330	R			To: 05-1129 Scotts Hill Rd					NA			NA		07/01/2013
						From: Bus US 29										
(1107) Mt Olive Rd	0.21	400	R			To: Dead End					NA			NA		07/23/2013
						From: 05-1104, W Court St										
(1108) Grandview Dr	0.10	460	R			To: Bus US 29					NA			NA		06/18/2013
						From: NCL Amherst										
Amherst County																
(1108) Grandview Dr	0.37	280	R			From: NCL Amherst					NA			NA		06/18/2013
(1108) Grandview Dr	0.08	160	R			To: 05-1132 Hill Crest Dr					NA			NA		06/18/2013
(1108) Grandview Dr	0.14	90	R			From: 05-1130 Grandview Terrace					NA			NA		06/18/2013
						To: Dead End										
Town of Amherst																
(1109) Norfolk Ave	0.18	500	R			From: 05-659 Depot St					NA			NA		07/01/2013
(1109) Norfolk Ave	0.08	450	R			To: 05-1123, 1st St					NA			NA		07/01/2013
						From: 05-1101										
(1110) Pine St	0.08	150	R			To: Bus US 29					NA			NA		07/23/2013
						From: Dead End										
(1111) Hangar Rd	0.35	80	R			To: Bus US 29					NA			NA		07/23/2013
						From: Dead End										
(1112) Whitehead Dr	0.14	200	R			To: US 60; 05-1102					NA			NA		07/23/2013
						From: Dead End										

Virginia Department of Transportation
Traffic Engineering Division
2014
Annual Average Daily Traffic Volume Estimates By Section of Route
Amherst Maintenance Area

Route	Length	AADT	QA	4Tire	Bus	-----Truck-----				QC	K Factor	QK	Dir Factor	AAWDT	QW	Year
						2Axle	3+Axle	1Trail	2Trail							
Town of Amherst																
(1113) Glenway Dr	0.12	800	R			From: Bus US 29					NA			NA		07/25/2013
(1113) Glenway Dr	0.01	670	R			To: 05-1127 Spruce St					NA			NA		07/25/2013
						From: ECL Amherst										
Amherst County																
(1113) Glenway Dr	0.05	670	R			From: ECL Amherst					NA			NA		07/25/2013
(1113) Glenway Dr	0.08	350	R			To: 05-1117 Maple Lane					NA			NA		07/25/2013
						From: 05-1128 Loch Lane										
Town of Amherst																
(1114) Cedar St	0.14	170	R			From: Bus US 29					NA			NA		07/25/2013
						To: Bus US 29										
(1115) Taylor St	0.16	120	R			From: 05-1101, 2nd St					NA			NA		07/23/2013
						To: Dead End										
(1116) Blue Ridge Lane	0.42	320	R			From: Bus US 29					NA			NA		06/18/2013
						To: Dead End										
Amherst County																
(1117) Maple Lane	0.16	160	R			From: Dead End					NA			NA		07/25/2013
						To: 05-1113 Glenway Dr										
Town of Amherst																
(1118) Gregory Lane	0.10	150	R			From: 05-643 Kenmore Rd					NA			NA		05/09/2013
(1118) Gregory Lane	0.15	30	R			To: 05-1140 Woodland Dr					NA			NA		05/09/2013
						From: Dead End										
(1119) Monitor Rd	0.28	40	R			From: Bus US 29					NA			NA		07/23/2013
						To: US 60 Lexington Tpke										
Amherst County																
(1120) Ridge View Terrace	0.10	230	R			From: 05-1103 Ridge Dr					NA			NA		07/25/2013
						To: 05-1121 Vista Dr										
(1121) Vista Dr	0.10	110	R			From: Dead End					NA			NA		07/25/2013
(1121) Vista Dr	0.03	220	R			To: 05-1120 Ridge View Terrace					NA			NA		07/25/2013
						From: 05-1122 Lake Dr										
(1122) Lake Dr	0.04	30	R			From: Dead End					NA			NA		07/25/2013
(1122) Lake Dr	0.06	160	R			To: 05-1121 Vista Dr					NA			NA		07/25/2013
						From: Dead End										
Town of Amherst																
(1123) 1st St	0.05	160	R			From: 05-1109 Norfolk Ave					NA			NA		07/01/2013
(1123) 1st St	0.04	200	R			To: 05-1124 Church St					NA			NA		07/01/2013
(1123) 1st St	0.10	70	R			From: 05-1102 Washington St					NA			NA		07/01/2013
						To: 05-659; 05-1135										

Virginia Department of Transportation
Traffic Engineering Division
2014
Annual Average Daily Traffic Volume Estimates By Section of Route
Amherst Maintenance Area

Route	Length	AADT	QA	4Tire	Bus	-----Truck-----				QC	K Factor	QK	Dir Factor	AAWDT	QW	Year
						2Axle	3+Axle	1Trail	2Trail							
Town of Amherst																
(1124) Church St	0.12	70	R			From: Dead End					NA			NA		07/01/2013
						To: 05-1123, 1st St										
(1125) Lynchburg Rd	0.09	50	R			From: 05-659 Depot St					NA			NA		07/23/2013
						To: Dead End										
(1126) Locust St	0.12	60	R			From: Bus US 29					NA			NA		07/23/2013
						To: Dead End										
(1127) Spruce St	0.08	90	R			From: Dead End					NA			NA		07/25/2013
						To: 05-1113 Glenway Dr										
Amherst County																
(1128) Loch Lane	0.15	260	R			From: Dead End					NA			NA		07/25/2013
						To: 05-1113 Glenway Dr										
(1129) Scotts Hill Rd	0.22	8	R			From: Dead End					NA			NA		07/01/2013
						To: SCL Amherst										
Town of Amherst																
(1129) Scotts Hill Rd	0.01	30	R			From: SCL Amherst					NA			NA		07/01/2013
						To: 05-1131 Oakland Dr										
(1129) Scotts Hill Rd	0.27	60	R			From: 05-1106 Garland Ave					NA			NA		07/01/2013
						To: 05-1106 Garland Ave										
Amherst County																
(1130) Grandview Terrace	0.09	50	R			From: 05-1108 Grandview Dr					NA			NA		06/18/2013
						To: Cul-de-Sac										
Town of Amherst																
(1131) Oakland Dr	0.12	2	R			From: 05-1129 Scotts Hill Rd					NA			NA		07/01/2013
						To: Dead End										
Amherst County																
(1132) Hill Crest Dr	0.27	110	R			From: Dead End					NA			NA		06/18/2013
						To: 05-1108 Grandview Dr										
Town of Amherst																
(1133)	0.10	80	R			From: Dead End					NA			NA		07/23/2013
						To: 05-659 Depot St										
(1134) Star St	0.03	110	R			From: Bus US 29					NA			NA		07/23/2013
						To: Dead End										
(1135) School St	0.08	140	R			From: 05-1136 Greenmeadows					NA			NA		07/23/2013
						To: 05-659 Depot St										
(1136) Green Meadow Dr	0.04	100	R			From: Dead End					NA			NA		07/23/2013
						To: 05-1135 School St										
(1136) Green Meadow Dr	0.02	20	R			From: Dead End					NA			NA		07/23/2013
						To: Dead End										
(1137) Forest Ave	0.05	470	R			From: Bus US 29					NA			NA		06/18/2013
						To: 05-1138 Dogwood St										
(1137) Forest Ave	0.07	290	R			From: 05-1138 Dogwood St					NA			NA		06/18/2013
						To: Cul-de-Sac										

Virginia Department of Transportation
Traffic Engineering Division
2014
Annual Average Daily Traffic Volume Estimates By Section of Route
Amherst Maintenance Area

Route	Length	AADT	QA	4Tire	Bus	-----Truck-----				QC	K Factor	QK	Dir Factor	AAWDT	QW	Year
						2Axle	3+Axle	1Trail	2Trail							
Town of Amherst																
(1138) Dogwood St	0.18	190	R			From: 05-1137 Forest Ave					NA			NA		06/18/2013
						To: Dead End										
Amherst County																
(1139) Briarherst Dr	0.33	150	R			From: Cul-de-Sac					NA			NA		07/01/2013
						To: 05-726 Waughs Ferry Rd										
Town of Amherst																
(1140) Woodland Dr	0.08	40	R			From: Cul-de-Sac					NA			NA		05/09/2013
						To: 05-1141 Peyton Lane										
(1140) Woodland Dr	0.09	140	R			From: 05-1118 Gregory Lane					NA			NA		05/09/2013
						To: 05-1140 Woodland Dr										
(1141) Peyton Lane	0.05	50	R			From: Cul-de-Sac					NA			NA		05/09/2013
						To: Dead End										
(1142) Wellington St	0.09	110	R			From: Dead End					NA			NA		07/23/2013
						To: Bus US 29										
Amherst County																
(1145) Glasgow Dr	0.31	100	R			From: Dead End					NA			NA		04/23/2013
						To: 05-610 Fletchers Level Rd										
(1150) PLEASANT RIDGE DR	0.14	270	R			From: 05-1151; 05-1152					NA			NA		08/20/2013
						To: 05-663 Izaak Walton Rd										
(1151) NORTH RIDGE PL	0.21	140	R			From: 05-1150 PLEASANT RIDGE DR					NA			NA		08/20/2013
						To: Dead End										
(1152) PARK WOOD DR	0.14	90	R			From: Dead End					NA			NA		08/20/2013
						To: 05-1150 PLEASANT RIDGE DR										
(1153) CAMBRIDGE CT	0.26	70	R			From: Dead End					NA			NA		08/20/2013
						To: 05-1152 PARK WOOD DR										
(1176) Sampson Way	0.50	110	R			From: 05-663 Izaak Walton Rd					NA			NA		08/20/2013
						To: Cul-de-Sac										
(1177) Dale Dr	0.17	120	R			From: 05-663 Izaak Walton Rd					NA			NA		08/20/2013
						To: 05-1176 Sampson Way										
(1190) Stoney Creek Rd	0.33	150	R			From: Dead End					NA			NA		03/16/2010
						To: Future 05- 670?										
(1201) Southern Lane	0.25	60	R			From: Dead End					NA			NA		05/21/2013
						To: 05-657 Cedar Gate Rd										
(1202) Brook St	0.15	80	R			From: 05-657 Cedar Gate Rd					NA			NA		05/30/2013
						To: 05-1211 Pinecone Ct										
(1202) Brook St	0.16	40	R			From: 05-1210 Lynchburg Ave					NA			NA		05/30/2013
						To: 05-1203 Mildred Ave										
(1202) Brook St	0.05	140	G	92%	4%	2%	0%	2%	0%	F	0.111	F	0.55	150	G	2014
(1202) Brook St	0.06	130	R			From: 05-1208, A St					NA			NA		05/30/2013
						To: 05-1208, A St										

Virginia Department of Transportation
Traffic Engineering Division
2014
Annual Average Daily Traffic Volume Estimates By Section of Route
Amherst Maintenance Area

Route	Length	AADT	QA	4Tire	Bus	-----Truck-----				QC	K Factor	QK	Dir Factor	AAWDT	QW	Year
						2Axle	3+Axle	1Trail	2Trail							
Amherst County																
(1202) Coapman Ave	0.06	80	R			From: 05-1208, A St					NA			NA		03/18/2010
(1202) Old Country Rd	0.13	110	R			From: 05-1207, B St					NA			NA		05/30/2013
(1202) Old Country Rd	0.06	90	R			From: 05-1204 Harrison Ave					NA			NA		05/30/2013
(1202) Coapman Rd	0.11	110	R			From: 05-1206 Spencer St					NA			NA		05/30/2013
(1203) Mildred Ave	0.05	50	R			From: 05-1214 Myrtle St					NA			NA		05/30/2013
(1203) Monroe St	0.58	110	G	97%	3%	0%	0%	0%	0%	C	0.139	F	0.588	120	G	2014
(1204) Harrison Ave	0.10	46	R			From: 05-1202 Brook St					NA			NA		05/30/2013
(1204) Harrison Ave	0.13	140	R			From: 05-1202 Old Country Rd					NA			NA		05/30/2013
(1206) Spencer St	0.05	40	R			From: 05-1214 Myrtle St					NA			NA		05/30/2013
(1207) B St	0.05	30	R			From: 05-1202 Coapman Rd; Old Country Rd					NA			NA		05/30/2013
(1207) B St	0.05	30	R			From: 05-1203 Monroe St					NA			NA		05/30/2013
(1207) B St	0.06	30	R			From: Dead End					NA			NA		05/30/2013
(1207) B St	0.05	30	R			From: 0.05 MW Dead End					NA			NA		05/30/2013
(1208) A St	0.05	40	R			From: 05-1202 Old Country Rd					NA			NA		05/30/2013
(1208) A St	0.06	80	R			From: 05-1203 Monroe St					NA			NA		05/30/2013
(1210) Lynchburg Ave	0.25	130	G	92%	4%	2%	0%	2%	0%	C	0.106	F	0.529	140	G	2014
(1211) Pinecone Ct	0.10	80	R			From: Bus US 29					NA			NA		05/30/2013
(1212) Propane Lane	0.30	20	R			From: 05-1202 Brook St					NA			NA		05/21/2013
(1213) Coolidge Lane	0.10	30	R			From: Dead End					NA			NA		03/18/2010
(1214) Myrtle St	0.15	340	R			From: 05-657 Cedar Gate Rd					NA			NA		05/30/2013
(1214) Myrtle St	0.06	290	R			From: Bus US 29; 05-657					NA			NA		05/30/2013
(1214) Myrtle St	0.07	280	R			From: Dead End					NA			NA		05/30/2013
(1214) Myrtle St	0.06	290	R			From: Bus US 29; 05-657					NA			NA		05/30/2013
(1214) Myrtle St	0.06	290	R			From: 05-1204 Harrison Ave					NA			NA		05/30/2013
(1214) Myrtle St	0.07	280	R			From: 05-1202 Coapman Rd					NA			NA		05/30/2013
(1214) Myrtle St	0.07	280	R			From: 05-1203 Monroe St					NA			NA		05/30/2013

Virginia Department of Transportation
Traffic Engineering Division
2014
Annual Average Daily Traffic Volume Estimates By Section of Route
Amherst Maintenance Area

Route	Length	AADT	QA	4Tire	Bus	-----Truck-----				QC	K Factor	QK	Dir Factor	AAWDT	QW	Year	
						2Axle	3+Axle	1Trail	2Trail								
Amherst County																	
(1214) Frances Ave	0.15	220	G	94%	3%	2%	0%	1%	0%	C	0.13	F	0.621	230	G	2014	
						From: 05-1203 Monroe St											
						To: 05-671											
(1215) Myrtle St	0.15	120	R								NA			NA		05/30/2013	
						From: Bus US 29											
						To: Dead End											
(1216) Daffodil Rd	0.15	30	R								NA			NA		05/30/2013	
						From: 05-671											
(1216) Daffodil Rd	0.15	30	R								NA			NA		05/30/2013	
						From: 0.15 MN 05-671											
						To: Dead End											
(1217) Woodrow Court	0.15	120	R								NA			NA		04/11/2013	
						From: Cul-de-Sac											
						To: 05-646 Woodrow Ave											
(1220) Mclvor Lane	0.14	100	R								NA			NA		03/18/2010	
						From: Dead End											
						To: 05-657 Cedar Gate Rd											
(1225) Royal Gardens Court	0.03	290	R								NA			NA		03/18/2010	
						From: 05-1226 Royal Gardens Court											
						To: 05-675 North Vail Dr											
(1226) Royal Gardens Court	0.22	210	R								NA			NA		03/18/2010	
						From: 05-1225 Royal Gardens Court											
						To: Cul-de-Sac											
(1240) Berg Dr	0.44	260	R								NA			NA		03/19/2013	
						From: Dead End											
						To: 05-1241 Hans Hill Dr											
(1240) Berg Dr	0.09	450	R								NA			NA		03/19/2013	
						From: SR 130 Elon Rd											
						To: Cul-de-Sac											
(1241) Hans Hill Dr	0.63	360	R								NA			NA		04/08/2010	
						From: Cul-de-Sac											
						To: 05-1240 Berg Dr											
(1242) Gartin Place	0.49	100	R								NA			NA		04/08/2010	
						From: Cul-de-Sac											
						To: 05-1240 Berg Dr											
(1243) Black Forest Dr	0.17	90	R								NA			NA		04/08/2010	
						From: 05-1240 Berg Dr											
						To: Cul-de-Sac											
(1245) Fox Briar Lane	0.66	190	R								NA			NA		03/18/2010	
						From: Dead End											
						To: 05-795 Winridge Rd											
(1246) Pippin Way	0.06	80	R								NA			NA		03/18/2010	
						From: 05-1245 Fox Briar Lane											
						To: Dead End											
(1247) Rall Apple Lane	0.23	47	R								NA			NA		03/18/2010	
						From: 05-1245 Fox Briar Lane											
						To: Dead End											
(1248) Black Twig Lane	0.09	30	R								NA			NA		03/18/2010	
						From: Dead End											
						To: 05-1247 Rall Apple Lane											
(1301) Goyer Dr	0.34	60	R								NA			NA		03/26/2013	
						From: 05-1302 Chapel View Dr											
						To: 05-1303 Royal Circle											
(1301) Goyer Dr	0.04	190	R								NA			NA		03/26/2013	
						From: 05-1303 Royal Circle											
						To: 05-1302 Chapel View Dr											
(1301) Goyer Dr	0.08	280	R								NA			NA		03/26/2013	
						From: 05-1302 Chapel View Dr											
						To: Bus US 29											

Virginia Department of Transportation
Traffic Engineering Division
2014
Annual Average Daily Traffic Volume Estimates By Section of Route
Amherst Maintenance Area

Route	Length	AADT	QA	4Tire	Bus	-----Truck-----				QC	K Factor	QK	Dir Factor	AAWDT	QW	Year
						2Axle	3+Axle	1Trail	2Trail							
Amherst County																
(1301) Daniels Pl	0.02	60	R			From: Bus US 29					NA			NA		03/26/2013
						To: 05-680 Daniels Place										
(1302) Chapel View Dr	0.22	80	R			From: 05-1301 Goyer Dr					NA			NA		03/26/2013
						To: 05-1301 Goyer Dr										
(1303) Royal Circle	0.23	100	R			From: Dead End					NA			NA		03/26/2013
						To: 05-1301 Goyer Dr										
(1304) Sunset Circle	0.10	100	R			From: Dead End					NA			NA		03/26/2013
(1304) Sunset Circle	0.11	220	R			From: 05-792 Clearview Rd					NA			NA		03/26/2013
						To: 05-1305 Sunset Circle; Orchard St										
(1305) Orchard St	0.39	160	R			From: Dead End					NA			NA		03/26/2013
(1305) Sunset Circle	0.05	30	R			From: 05-1304 Sunset Circle					NA			NA		03/26/2013
						To: Dead End										
(1306) Great Oaks Dr	0.03	30	R			From: Dead End					NA			NA		03/26/2013
(1306) Great Oaks Dr	0.22	500	R			From: 05-1307 Idlebrook Rd					NA			NA		03/26/2013
						To: Bus US 29; 05-682										
(1307) Idlebrook Rd	0.04	60	R			From: Dead End					NA			NA		03/26/2013
						To: 05-1306 Great Oaks Dr										
(1308) Hill Crest Circle	0.17	400	R			From: 05-677 Dixie Airport Rd					NA			NA		04/30/2013
(1308) Hill Crest Circle	0.05	100	R			From: 05-1342 Glenwood Dr					NA			NA		04/02/2013
						To: Dead End										
(1309) Andrews Dr	0.06	160	R			From: 05-730 Oak Grove Dr					NA			NA		03/26/2013
(1309) Andrews Dr	0.18	110	R			From: 05-1318 Shanon Dr					NA			NA		03/26/2013
						To: 05-798 N, Foreston Manor Dr										
(1309) Beechwood Dr	0.13	170	R			From: 05-798 S, Foreston Manor Dr					NA			NA		03/26/2013
(1310) Daniels Dr	0.37	750	R			From: Bus US 29, S Amherst Hwy					NA			NA		03/26/2013
						To: 05-9717 Trojan Rd										
(1310) Trojan Rd	0.32	750	N			From: 05-9717; Daniels Dr					NA			NA		03/26/2013
						To: 05-682 Woodys Lake Rd										
(1311) Shearingham Dr	0.04	60	R			From: Dead End					NA			NA		05/02/2013
(1311) Shearingham Dr	0.10	360	R			From: 05-1334 Crest Wood Dr					NA			NA		05/02/2013
						To: 05-1312 Yorkshire Place										
(1311) Shearingham Dr	0.27	610	R			From: 05-677; 05-810					NA			NA		05/02/2013
(1312) Yorkshire Pl	0.10	60	R			From: Dead End					NA			NA		05/02/2013
						To: 05-1313 Charlestown Rd										

Virginia Department of Transportation
Traffic Engineering Division
2014
Annual Average Daily Traffic Volume Estimates By Section of Route
Amherst Maintenance Area

Route	Length	AADT	QA	4Tire	Bus	-----Truck-----				QC	K Factor	QK	Dir Factor	AAWDT	QW	Year
						2Axle	3+Axle	1Trail	2Trail							
Amherst County																
(1312) Yorkshire Pl	0.11	200	R			From: 05-1313 Charlestown Rd					NA		NA			05/02/2013
						To: 05-1311 Shearingham Dr										
(1313) Charlestown Rd	0.03	40	R			From: 05-1312 Yorkshire Place					NA		NA			05/02/2013
						To: Dead End										
(1314) Amelon Pl	0.13	110	R			From: Dead End					NA		NA			04/16/2013
						To: 05-669 Amelon Rd										
(1315) Holiday Dr	0.08	140	R			From: 05-1317 Valley View Dr					NA		NA			05/21/2013
						To: 05-1316 Patrick Ct										
(1315) Holiday Dr	0.08	220	R			From: 05-1316 Patrick Ct					NA		NA			05/21/2013
						To: 05-728 Eastview Dr										
(1316) Patrick Ct	0.04	50	R			From: Dead End					NA		NA			05/21/2013
						To: 05-1315 Holiday Dr										
(1316) Patrick Ct	0.06	70	R			From: 05-1315 Holiday Dr					NA		NA			05/21/2013
						To: Dead End										
(1317) Valley View Dr	0.06	50	R			From: Dead End					NA		NA			05/21/2013
						To: 05-1315 Holiday Dr										
(1317) Valley View Dr	0.04	140	R			From: 05-1315 Holiday Dr					NA		NA			05/21/2013
						To: Dead End										
(1318) Shanon Dr	0.11	50	R			From: 05-1309 Andrews Dr					NA		NA			03/26/2013
						To: Dead End										
(1319) Nottingham Pl	0.20	300	R			From: 05-1320 Robin Hood Place					NA		NA			04/04/2013
						To: 05-1321 Canterbury Place										
(1319) Nottingham Pl	0.16	440	R			From: 05-1321 Canterbury Place					NA		NA			04/04/2013
						To: 05-675; 05-796										
(1320) Robin Hood Pl	0.05	80	R			From: Dead End					NA		NA			04/04/2013
						To: 05-1322 Barkshire Place										
(1320) Robin Hool Pl	0.05	200	R			From: 05-1322 Barkshire Place					NA		NA			04/04/2013
						To: 05-1319 Nottingham Place										
(1320) Robin Hood Pl	0.06	50	R			From: 05-1319 Nottingham Place					NA		NA			04/04/2013
						To: Dead End										
(1321) Canterbury Pl	0.09	30	R			From: 05-1319 Nottingham Place					NA		NA			04/04/2013
						To: 05-782 Fairfax Circle										
(1322) Barkshire Pl	0.18	190	R			From: 05-1320 Robin Hood Place					NA		NA			04/04/2013
						To: Dead End										
(1323) Wedgewood Pl	0.18	160	R			From: Dead End					NA		NA			04/04/2013
						To: 05-675 Winesap Rd										
(1324) Mitchell Bell Rd	0.44	410	R			From: Dead End					NA		NA			03/19/2013
						To: SR 130 Elon Rd										
(1325) Lamont Circle	0.15	220	R			From: 05-810 Lamont Dr					NA		NA			04/30/2013
						To: 05-1348 Wood Haven Court										

Virginia Department of Transportation
Traffic Engineering Division
2014
Annual Average Daily Traffic Volume Estimates By Section of Route
Amherst Maintenance Area

Route	Length	AADT	QA	4Tire	Bus	-----Truck-----				QC	K Factor	QK	Dir Factor	AAWDT	QW	Year
						2Axle	3+Axle	1Trail	2Trail							
Amherst County																
1325	LAMONT CIRCLE	0.12	70	R		From: 05-1348 Wood Haven Court					NA			NA		04/30/2013
						To: Dead End										
1326	Enterprise Dr	0.20	610	R		From: Dead End					NA			NA		06/11/2013
						To: 05-766 Dillard Rd										
1327	W Briar Pl	0.34	250	R		From: 05-796 Mountain View Dr					NA			NA		04/11/2013
						To: Dead End										
1328	Lynn St	0.13	90	R		From: 05-791 Lee Dr					NA			NA		04/30/2013
						To: 05-677 Dixie Airport Rd										
1329	Wildwood Dr	0.33	1400	R		From: 05-682 Woodys Lake Rd					NA			NA		04/16/2013
						To: 05-669 Amelon Rd										
1330	Troy Lane	0.21	230	R		From: 05-604, S Coolwell Dr					NA			NA		05/21/2013
						To: Dead End										
1331	Oakland Dr	0.16	190	R		From: Dead End					NA			NA		05/15/2013
						To: 05-1345 Stage Coach Lane										
1331	Oakland Dr	0.15	650	R		From: 05-669 Amelon Rd					NA			NA		05/15/2013
						To: Dead End										
1332	Chesterfield Pl	0.03	40	R		From: Dead End					NA			NA		04/11/2013
						To: 05-1333 Westhaven Dr										
1332	Chesterfield Pl	0.09	200	R		From: 05-796 Mountain View Dr					NA			NA		04/11/2013
						To: Dead End										
1333	Westhaven Dr	0.14	130	R		From: Dead End					NA			NA		04/11/2013
						To: 05-1332 Chesterfield Pl										
1334	Crest Wood Dr	0.10	110	R		From: Dead End					NA			NA		05/02/2013
						To: 05-1335 Woodbine Rd										
1334	Crest Wood Dr	0.13	290	R		From: 05-1311 Shearingham Dr					NA			NA		05/02/2013
						To: Cul-de-Sac										
1335	Woodbine Rd	0.10	100	R		From: Cul-de-Sac					NA			NA		03/23/2010
						To: 05-1334 Crest Wood Dr										
1336	W Bethel Dr	0.06	440	R		From: 05-669 Amelon Rd					NA			NA		04/16/2013
						To: 05-1337 Howard Dr										
1336	W Bethel Dr	0.08	360	R		From: 05-1339 William Dr					NA			NA		04/16/2013
						To: Cul-de-Sac										
1336	W Bethel Dr	0.24	140	R		From: Cul-de-Sac					NA			NA		04/16/2013
						To: Cul-de-Sac										
1337	Howard Dr	0.06	60	R		From: 05-1338 Spurlock Circle					NA			NA		04/16/2013
						To: 05-1336, W Bethel Dr										
1337	Howard Dr	0.09	160	R		From: Cul-de-Sac					NA			NA		04/16/2013
						To: 05-1337 Howard Dr										

Virginia Department of Transportation
Traffic Engineering Division
2014
Annual Average Daily Traffic Volume Estimates By Section of Route
Amherst Maintenance Area

Route	Length	AADT	QA	4Tire	Bus	-----Truck-----				QC	K Factor	QK	Dir Factor	AAWDT	QW	Year
						2Axle	3+Axle	1Trail	2Trail							
Amherst County																
(1339) William Dr	0.16	170	R								NA		NA			04/16/2013
(1340) Monticello Lane	0.12	120	R								NA		NA			05/15/2013
(1341) Odins Bow Rd	0.09	1500	R								NA		NA			04/16/2013
(1341) Odins Bow Rd	0.21	1300	R								NA		NA			04/16/2013
(1341) Odins Bow Rd	0.08	1300	R								NA		NA			04/16/2013
(1341) Odins Bow Rd	0.12	1300	R								NA		NA			04/16/2013
(1342) Glenwood Dr	0.07	110	R								NA		NA			04/30/2013
(1342) Glenwood Dr	0.08	250	R								NA		NA			04/30/2013
(1343) Lancaster Dr	0.17	120	R								NA		NA			04/30/2013
(1344) Ashmont Dr	0.17	80	R								NA		NA			03/19/2013
(1345) Stage Coach Lane	0.09	430	R								NA		NA			05/15/2013
(1345) Stage Coach Lane	0.13	90	R								NA		NA			05/15/2013
(1346) Arrow Head Dr	0.08	330	R								NA		NA			05/15/2013
(1346) Arrow Head Dr	0.37	250	R								NA		NA			05/15/2013
(1347) Morgan Rd	0.25	120	R								NA		NA			03/19/2013
(1348) Wood Haven Court	0.28	220	R								NA		NA			04/30/2013
(1348) Wood Haven Court	0.12	120	R								NA		NA			04/30/2013
(1349) Forest Dr	0.09	240	R								NA		NA			04/30/2013
(1349) Forest Dr	0.08	360	R								NA		NA			04/30/2013
(1350) Jabo Lane	0.17	100	R								NA		NA			03/30/2010
(1351) Long Horn Rd	0.13	70	R								NA		NA			03/30/2010

Virginia Department of Transportation
Traffic Engineering Division
2014
Annual Average Daily Traffic Volume Estimates By Section of Route
Amherst Maintenance Area

Route	Length	AADT	QA	4Tire	Bus	-----Truck-----				QC	K Factor	QK	Dir Factor	AAWDT	QW	Year
						2Axle	3+Axle	1Trail	2Trail							
Amherst County																
1352 Carriage Pl	0.08	50	R				05-1346 Arrow Head Dr				NA			NA		05/15/2013
							Cul-de-Sac									
1354 Arrow Circle	0.05	50	R				05-1341 Odins Bow Rd				NA			NA		04/16/2013
							Cul-de-Sac									
1355 Thors Club Dr	0.07	50	R				Cul-de-Sac				NA			NA		04/16/2013
							05-1341 Odins Bow Rd									
1356 Lance Lane	0.07	50	R				Cul-de-Sac				NA			NA		04/16/2013
							05-1341 Odins Bow Rd									
1357 Shady Oak Dr	0.28	580	R				Dead End				NA			NA		04/18/2013
1357 Shady Oak Dr	0.16	740	R				05-1374 Abby Ct				NA			NA		04/18/2013
1357 Shady Oak Dr	0.12	870	R				05-1358 Hickory Way				NA			NA		04/18/2013
							05-783 Woodland Dr									
1358 Hickory Way	0.06	48	R				05-1357 Shady Oak Dr				NA			NA		03/24/2010
							Cul-de-Sac									
1359 Timber Lane	0.10	60	R				Cul-de-Sac				NA			NA		04/18/2013
							05-783 Woodland Dr									
1360 Melwood Dr	0.10	470	R				05-669 Amelon Rd				NA			NA		05/15/2013
1360 Melwood Dr	0.07	350	R				05-1361 Longwood Pl				NA			NA		05/15/2013
1360 Melwood Dr	0.22	270	R				05-1362 Amwood Pl				NA			NA		05/15/2013
							Cul-de-Sac									
1361 Longwood Pl	0.12	180	R				05-1360 Melwood Dr				NA			NA		05/15/2013
							Cul-de-Sac									
1362 Amwood Pl	0.05	40	R				Cul-de-Sac				NA			NA		05/15/2013
							05-1360 Melwood Dr									
1363 Oak Ridge Dr	0.28	110	R				Dead End				NA			NA		03/24/2010
1363 Oak Ridge Dr	0.25	490	R				05-1364 Rebecah Lane				NA			NA		04/18/2013
							05-783 Woodland Dr									
1364 Rebecah Lane	0.19	180	R				05-1363 Oak Ridge Dr				NA			NA		04/18/2013
							Cul-de-Sac									
1365 S Wood Duck Dr	0.11	50	R				Dead End				NA			NA		04/30/2013
1365 S Wood Duck Dr	0.08	140	R				05-1367 Robindale Circle				NA			NA		04/30/2013
1365 N Wood Duck Dr	0.08	120	R				05-1349 Forest Dr				NA			NA		05/02/2013
1365 N Wood Duck Dr	0.12	50	R				05-1366 Whipporwill Circle				NA			NA		05/02/2013
							Dead End									

Virginia Department of Transportation
Traffic Engineering Division
2014
Annual Average Daily Traffic Volume Estimates By Section of Route
Amherst Maintenance Area

Route	Length	AADT	QA	4Tire	Bus	-----Truck-----				QC	K Factor	QK	Dir Factor	AAWDT	QW	Year
						2Axle	3+Axle	1Trail	2Trail							
Amherst County																
1366 Whipporwill Circle	0.05	70	R				05-1365, N Wood Duck Dr				NA			NA		05/02/2013
							Cul-de-Sac									
1367 Robindale Circle	0.05	47	R				05-1365, S Wood Duck Dr				NA			NA		04/30/2013
							Cul-de-Sac									
1368 Oakridge Court	0.21	50	R				05-1363 Oak Ridge Dr				NA			NA		04/18/2013
							05-1364 Rebecah Lane									
1370 Fairmont Dr	0.23	190	R				Dead End				NA			NA		05/15/2013
							05-677 Dixie Airport Rd									
1371 Pocono Point	0.13	40	R				Dead End				NA			NA		05/15/2013
							05-1370 Fairmont Dr									
1372 Todd Lane	0.21	160	R				05-1357 Shady Oak Dr				NA			NA		03/24/2010
							Dead End									
1373 Alex Court	0.14	80	R				05-1372 Todd Lane				NA			NA		03/24/2010
							Cul-de-Sac									
1374 Abby Ct	0.08	70	R				05-1357 Shady Oak Dr				NA			NA		04/18/2013
							Cul-de-Sac									
1376 East Vail Dr	0.08	120	R				05-675 North Vail Dr				NA			NA		03/18/2010
							Cul-de-Sac									
1377 Erin Dr	0.13	580	R				05-783 Woodland Dr				NA			NA		04/18/2013
							05-1378 Jane Terrace									
1377 Erin Dr	0.08	250	R				Dead End				NA			NA		04/18/2013
							Cul-de-Sac									
1378 Jane Terrace	0.28	130	R				Dead End				NA			NA		03/24/2010
							05-1377 Erin Dr									
1379 Hannah Way	0.17	190	R				05-1378 Jane Terrace				NA			NA		04/18/2013
							Dead End									
1380 Huges Dr	0.17	310	R				Cul-de-Sac				NA			NA		03/26/2013
							Bus US 29									
1381 Shawnee Court	0.13	140	R				Dead End				NA			NA		03/24/2010
							05-1379 Hannah Way									
1383 Fern Wood Dr	0.17	100	R				Dead End				NA			NA		04/18/2013
							05-1384 Fern Wood Court									
1383 Fern Wood Dr	0.10	300	R				Dead End				NA			NA		04/18/2013
							05-783 Woodland Dr									
1384 Fern Wood Court	0.28	230	R				Cul-de-Sac				NA			NA		04/18/2013
							05-1383 Fern Wood Dr									
1385 Newberry Court	0.07	40	R				05-783 Woodland Dr				NA			NA		03/24/2010
							Cul-de-Sac									

Virginia Department of Transportation
Traffic Engineering Division
2014
Annual Average Daily Traffic Volume Estimates By Section of Route
Amherst Maintenance Area

Route	Length	AADT	QA	4Tire	Bus	-----Truck-----				QC	K Factor	QK	Dir Factor	AAWDT	QW	Year
						2Axle	3+Axle	1Trail	2Trail							
Amherst County																
(1386) Spinnaker Court	0.07	40	R			From: 05-783 Woodland Dr					NA		NA			03/24/2010
						To: Cul-de-Sac										
(1389) Cedar Ridge Dr	0.17	60	R			From: 05-701 Dogwood Dr					NA		NA			05/02/2013
						To: Cul-de-Sac										
(1390) Greens Dr	0.18	50	R			From: Cul-de-Sac					NA		NA			03/24/2010
						To: 05-706 Crennel Dr										
(1401) Hunt Club Dr	0.20	110	R			From: Dead End					NA		NA			03/19/2013
						To: 05-1403 Partridge Pl										
(1401) Hunt Club Dr	0.13	180	R			From: 05-1403 Partridge Pl					NA		NA			03/19/2013
						To: 05-652										
(1402) Deerfield Dr	0.02	100	R			From: Dead End					NA		NA			03/30/2010
						To: 05-1403 Partridge Pl										
(1402) Deerfield Df	0.22	110	R			From: 05-1403 Partridge Pl					NA		NA			03/19/2013
						To: 05-652										
(1403) Partridge Pl	0.04	9	R			From: Cul-de-Sac					NA		NA			03/19/2013
						To: 05-1402 Deerfield Df										
(1403) Partridge Pl	0.08	70	R			From: 05-1402 Deerfield Df					NA		NA			03/19/2013
						To: 05-1401 Hunt Club Dr										
(1404) Belmont Terrace	0.09	46	R			From: Dead End					NA		NA			03/19/2013
						To: 05-1401 Hunt Club Dr										
(1406) Nottaway Dr	0.14	520	R			From: SR 130 Elon Rd					NA		NA			03/30/2010
						To: 05-1407 Saponi Dr										
(1406) Nottaway Dr	0.10	240	R			From: 05-1407 Saponi Dr					NA		NA			03/30/2010
						To: 05-1408 Monacan Place										
(1406) Nottaway Dr	0.08	80	R			From: 05-1408 Monacan Place					NA		NA			03/30/2010
						To: Cul-de-Sac										
(1407) Saponi Dr	0.06	30	R			From: Cul-de-Sac					NA		NA			03/30/2010
						To: 05-1406 Nottaway Dr										
(1408) Monacan Place	0.06	100	R			From: 0.06 MS 05-1406					NA		NA			03/30/2010
						To: 05-1406 Nottaway Dr										
(1408)	0.06	80	R			From: 05-1406 Nottaway Dr					NA		NA			03/30/2010
						To: 0.06 MN 05-1406										
(1409) Serenity Lane	0.04	60	R			From: Cul-de-Sac					NA		NA			04/08/2010
						To: SR 130 Elon Rd										
(1410) Lake Ridge Dr	0.28	80	R			From: 05-787 Burgess Rd					NA		NA			03/19/2013
						To: Dead End										
(1411) Oakcroft Dr	0.55	110	R			From: Dead End					NA		NA			03/19/2013
						To: 05-652 Monacan Park Rd										
(1412) Briar Cliff Lane	0.45	80	R			From: Dead End					NA		NA			03/19/2013
						To: 05-676 Johns Creek Rd										

Virginia Department of Transportation
Traffic Engineering Division
2014
Annual Average Daily Traffic Volume Estimates By Section of Route
Amherst Maintenance Area

Route	Length	AADT	QA	4Tire	Bus	-----Truck-----				QC	K Factor	QK	Dir Factor	AAWDT	QW	Year
						2Axle	3+Axle	1Trail	2Trail							
Amherst County																
1413	Surry Lane	0.32	70	R							NA		NA			03/19/2013
1414	Blackberry Lane	0.23	60	R							NA		NA			03/19/2013
1415	Sage Lane	0.38	190	R							NA		NA			03/19/2013
1420	Fox Croft Dr	0.19	40	R							NA		NA			07/16/2013
1420	Fox Croft Dr	0.43	130	R							NA		NA			07/16/2013
1420	Fox Croft Dr	0.17	200	R							NA		NA			07/16/2013
1421	Cubbing Lane	0.27	80	R							NA		NA			07/16/2013
1422	Bridle Path Lane	0.16	30	R							NA		NA			07/16/2013
1423	Ridgeview Lane	0.44	250	R							NA		NA			03/19/2013
1430	Apple Way	0.11	110	R							NA		NA			04/11/2013
1430	Apple Way	0.04	160	R							NA		NA			04/11/2013
1430	Apple Way	0.12	290	R							NA		NA			04/11/2013
1430	Apple Way	0.07	170	R							NA		NA			04/11/2013
1430	Apple Way	0.09	260	R							NA		NA			04/11/2013
1431	York Dr	0.04	70	R							NA		NA			04/11/2013
1432	Jonathan St	0.12	150	R							NA		NA			04/11/2013
1433	Grimes Dr	0.05	70	R							NA		NA			04/11/2013
1433	Grimes Dr	0.08	250	R							NA		NA			04/11/2013
1434	Stayman Lane	0.05	80	R							NA		NA			04/11/2013
1435	Brandy Wine Dr	0.30	380	R							NA		NA			04/11/2013

Virginia Department of Transportation
Traffic Engineering Division
2014
Annual Average Daily Traffic Volume Estimates By Section of Route
Amherst Maintenance Area

Route	Length	AADT	QA	4Tire	Bus	-----Truck-----				QC	K Factor	QK	Dir Factor	AAWDT	QW	Year
						2Axle	3+Axle	1Trail	2Trail							
Amherst County																
(1440) Sugar Mill Dr	0.44	530	R			From: 05-655 Father Judge Rd					NA		NA			05/21/2013
						To: Cul-de-Sac										
(1441) Dark Pines Lane	0.15	190	R			From: Cul-de-Sac					NA		NA			05/21/2013
						To: 05-1440 Sugar Mill Dr										
(1442) Silvers Lane	0.20	200	R			From: 05-1441 Dark Pines Lane					NA		NA			05/21/2013
						To: 05-1443 Regal Oaks Way										
(1443) Regal Oaks Way	0.37	120	R			From: 05-1442 Silvers Lane					NA		NA			05/21/2013
						To: 05-1440 Sugar Mill Dr										
(1444) Cane Raiser Ct	0.07	45	R			From: Cul-de-Sac					NA		NA			05/21/2013
						To: 05-1443 Regal Oaks Way										
(1445) Old Mill Ct	0.04	40	R			From: Cul-de-Sac					NA		NA			05/21/2013
						To: 05-1440 Sugar Mill Dr										
(1446) Beaus Ct	0.05	40	R			From: Cul-de-Sac					NA		NA			05/21/2013
						To: 05-1440 Sugar Mill Dr										
(9015)	0.12	180	R			From: 05-778 Lowesville Rd					NA		NA			03/09/2010
						To: Temperance Elem Sch										
(9016)	0.02	90	R			From: Dead End					NA		NA			03/09/2010
						To: 05-1214 Myrtle St										
(9017)	0.14	140	R			From: 05-610 Dancing Creek Rd					NA		NA			03/09/2010
						To: New Pleasant View Sch										
Town of Amherst																
(9018) Davis St	0.21	790	R			From: Bus US 29					NA		NA			03/09/2010
						To: Amherst Elem Sch										
Amherst County																
(9019)	0.08	570	R			From: Elon Elem Sch					NA		NA			03/09/2010
						To: 05-703 Younger Dr										
(9022) Amer Circle	0.11	870	R			From: Amelon Elem Sch					NA		NA			03/09/2010
						To: 05-793 Amer Circle										
(9717) Trojan Rd	0.23	440	R			From: Jr High Sch					NA		NA			03/09/2010
						To: 05-1310 Daniels Dr										
(9722) Gordons Fair Ground Rd	0.30	330	R			From: 05-659 Union Hill Rd					NA		NA			08/20/2013
						To: 05-777 Gordons Fair Grounds Rd										
(9722) Gordons Fair Ground Rd	0.07	210	R			From: Amherst Middle Sch					NA		NA			03/09/2010
						To: 05-777 Gordons Fair Grounds Rd										
(9722) Gordons Fair Ground Rd	0.08	460	R			From: Amherst Jr High Sch					NA		NA			03/09/2010
						To: Amherst Jr High Sch										
(9723)	0.15	1400	R			From: 05-693 Lancer Lane					NA		NA			03/09/2010
						To: Amherst High Sch										