

2012

**Virginia Department of Transportation
Daily Traffic Volume Estimates
Including Vehicle Classification Estimates**

where available

Jurisdiction Report

71

Pittsylvania County
City of Danville
Town of Chatham
Town of Gretna
Town of Hurt

Prepared By

**Virginia Department of Transportation
Traffic Engineering Division**

In Cooperation With

**U.S. Department of Transportation
Federal Highway Administration**

Virginia Department of Transportation
Traffic Engineering Division
Traffic Monitoring Section

The Virginia Department of Transportation (VDOT) conducts a program where traffic count data are gathered from sensors in or along streets and highways and other sources. From these data, estimates of the average number of vehicles that traveled each segment of road are calculated. VDOT periodically publishes booklets listing these estimates.

One of these booklets, titled "Average Daily Traffic Volumes with Vehicle Classification Data, on Interstate, Arterial and Primary Routes" includes a list of each Interstate and Primary highway segment with the estimated Annual Average Daily Traffic (AADT) for that segment. AADT is the total annual traffic estimate divided by the number of days in the year. This booklet also includes information such as estimates of the percentage of the AADT made up by 6 different vehicle types, ranging from cars to double trailer trucks; estimated Annual Average Weekday Traffic (AAWDT), which is the number of vehicles estimated to have traveled the segment of highway during a 24 hour weekday averaged over the year; as well as Peak Hour and Peak Direction factors used by planners to formulate design criteria.

In addition to the Primary and Interstate publication, one hundred books are published periodically, one for each of 100 areas across the state defined by VDOT for record-keeping purposes. These books include traffic volume estimates for roads within the county, cities, and towns within the area. These books are titled "Daily Traffic Volumes Including Vehicle Classification Estimates, where available; Jurisdiction Report numbers 00 through 99".

Also available are a number of reports summarizing the average Vehicle Miles Traveled (VMT) in selected jurisdictions and other categories of highways. There are many different ways to present traffic volume summary information. Because the user determines the value of each presentation, the reports have been redesigned based on user requests and feedback. The people of the VDOT Traffic Engineering Division Traffic Monitoring Section who produce these books welcome requests for other helpful ways of presenting the summary information.

A compact disc (CD) is available that includes files in the Adobe® Portable Document Format (PDF) that can be displayed, searched, and printed using common desktop computer equipment. The CD includes the publications described above as well as a number of other reports, including specialized VMT summaries and smaller AADT reports for each city and town separately.

Publication Notes

Parallel Roads

For road inventory and management purposes, some roadways are counted separately by direction and have separately published traffic estimates for each direction of travel. Examples of such roadways are the interstate system and routes with separated facilities and (usually) one-way traffic facilities in urban areas. In these publications, they are referred to as parallel roads. As a convenience for the users of the publication, the listing for segments of roads with parallel segments are published with both the traffic estimates for their own direction of travel (e.g. I-95 Northbound) as well as the estimate of the total of all traffic on the same route including parallel roadways (all directions of I-95). The publication will have a “Combined Traffic Estimates for Parallel Roadways on this Route” or “Combined Traffic” identifiers for the combined direction of travel estimates.

Roadways such as I-395 with a North segment, a South segment and a separate Reversible lane segment will have the estimate for more than two parallel roadways included in the entire combined traffic estimate.

Some routes have very complicated paths through cities and towns. These parallel paths may be too complex to allow a relationship between nearby sections of the opposite direction on the same route. In this case, to indicate that the traffic estimates for such a road segment may not include all directions of traffic on that route, the line that would list the combined values will indicate “NA” for not available.

VDOT’s traffic monitoring program includes more than 100,000 segments of roads and highways ranging from several mile sections of Interstate highways to very short sections of city streets. Due to problems experienced obtaining some traffic count data, and the level of quality necessary to maintain confidence in the data, no estimate is currently available for some segments of roadway. These segments are included in the publications indicating “NA” for not available. It is the intention of the VDOT Traffic Engineering Division Traffic Monitoring group to obtain the data necessary and to report traffic volume estimates on all road segments included in these publications.

Many of the road segments in this program are local secondary roads. The amount and detail of data collected on these roads are not as great as the data collected on higher volume roads. The vehicle classification, average weekday traffic volumes, and the theoretical design hour traffic volumes are not calculated for these roads. The publications indicate “NA” for the information that is not available.

This publication is based on a traffic monitoring program initiated in 1997. Because the data collection techniques and statistical evaluation processes are different than those used in previous years, comparison with previous publications may be misleading.

Glossary of Terms:

Route: The Route Number assigned to this segment of roadway with the master inventory route number if this is an overlapping route, with official street or highway name if available.

Length: Length of the traffic segment in miles.

AADT: Annual Average Daily Traffic. The estimate of typical daily traffic on a road segment for all days of the week, Sunday through Saturday, over the period of one year.

QA: Quality of AADT:

- A Average of Complete Continuous Count Data
- B Average of Selected Continuous Count Data
- F Factored Short Term Traffic Count Data
- G Factored Short Term Traffic Count Data with Growth Element
- H Historical Estimate
- M Manual Uncounted Estimate
- N AADT of Similar Neighboring Traffic Link
- O Provided By External Source
- R Raw Traffic Count, Unfactored

4Tire: Percentage of the traffic volume made up of motorcycles, passenger cars, vans and pickup trucks.

Bus: Percentage of the traffic volume made up of busses.

2Axle Truck: Percentage of the traffic volume made up of 2 axle single unit trucks (not including pickups and vans).

3+Axle Truck: Percentage of the traffic volume made up of single unit trucks with three or more axles.

1Trail Truck: Percentage of the traffic volume made up of units with a single trailer.

2Trail Truck: Percentage of the traffic volume made up of units with more than one trailer.

QC: Quality of Classification Data:

- A Average of Complete Continuous Count Data
- B Average of Selected Continuous Count Data
- C Short Term Classified Traffic Count Data
- F Factored Short Term Traffic Count Data
- H Historical Estimate
- M Mass Collective Average
- N Classification Estimates of Similar Neighboring Traffic Link

K Factor: The estimate of the portion of the traffic volume traveling during the peak hour or design hour.

QK: Quality of the K Factor estimate:

- A Factor based on 30th Highest Hour Observed During at least 250 days of Continuous Traffic Data
- B Factor based on other Hour Observed During Less than 250 days of Continuous Traffic Data
- F Factor based on Highest Hour Collected at in a 48 Hour Weekday Period
- M Factor based on Manual Estimate of design hour
- N Design Hour Factor (K Factor) of Similar Neighboring Traffic Link
- O Provided by External Source

Dir Factor: The estimate of the portion of the traffic volume traveling in the peak direction during the peak hour..

AAWDT: Average Annual Weekday Traffic. The estimate of typical traffic over the period of one year for the days between Monday through Thursday inclusive.

QW: Quality of AAWDT:

- A Average of Complete Continuous Count Data
- B Average of Selected Continuous Count Data
- F Factored Short Term Traffic Count Data
- G Factored Short Term Traffic Count Data with Growth Element
- M Manual Uncounted Estimate
- N AAWDT of Similar Neighboring Traffic Link
- O Provided by External Source




Year: Year for which the published values are appropriate. If the Quality of AADT (QA) is "R", the year is the year that the raw traffic count was collected, and if available,

Route Shield Legend

Route Systems

- North
 Interstate Route Traffic volume data for Interstate Routes and some other routes are reported separately by direction, as well as combined.
-  US Route
-  Virginia State Route
-  Frontage Road (F precedes frontage route number)
-  Secondary Route

Special Routes

- Bus
 Bus - Business Route
-  Bypas - Bypass Route
-  Truck - Truck Route
- ALT
 ALT - Alternate Route
-  Wve - Wve Route connector
-  P - Parallel Route; Southbound or Westbound direction lanes of a numbered route where they are on a different road facility than the other direction.
-  The VDOT Maintenance Jurisdiction number is displayed below the Secondary Route Number if the Maintenance Jurisdiction is different than the jurisdiction in the title of the report.

Virginia Department of Transportation
Traffic Engineering Division
2012
Annual Average Daily Traffic Volume Estimates By Section of Route
Pittsylvania Maintenance Area

Route	Jurisdiction	Length	AADT	QA	4Tire	Bus	-----Truck-----				QC	K Factor	QK	Dir Factor	AAWDT	QW
							2Axle	3+Axle	1Trail	2Trail						
	From: US 58															
29 58 Danville Expwy	City of Danville (Maint: 71)	1.12	16000	F	82%	1%	1%	1%	15%	1%	F	0.073	F	0.581	16000	F
	To: Elizabeth St															
29 58 Danville Expwy	City of Danville (Maint: 71)	2.63	15000	A	82%	1%	1%	1%	15%	1%	C	0.098	A	0.549	15000	A
	To: SR 86, S Main St															
29 58 Danville Expwy	City of Danville (Maint: 71)	1.85	17000	F	82%	1%	1%	1%	15%	1%	F	0.072	F	0.559	17000	F
	To: Goodyear Blvd															
29 58 Danville Expwy	City of Danville (Maint: 71)	1.36	19000	F	82%	1%	1%	1%	15%	1%	F	0.075	F	0.524	20000	F
	To: US 58, US 360 South Boston Rd															
29 Danville Expwy	City of Danville (Maint: 71)	2.00	14000	F	82%	1%	1%	1%	15%	1%	F	0.08	F	0.584	14000	F
	To: NCL Danville															
29 Danville Expwy	Pittsylvania County	0.32	14000	F	82%	1%	1%	1%	15%	1%	F	0.08	F	0.584	14000	F
	To: SR 360															
29 Danville Expwy	Pittsylvania County	6.52	10000	G	85%	1%	1%	1%	12%	1%	C	0.101	A	0.504	9900	G
	To: BUS US 29 North of Danville															
29	Pittsylvania County	0.76	19000	F	85%	1%	1%	1%	12%	1%	F	0.080	F	0.518	19000	F
	To: 71-640 Spring Garden Road															
29	Pittsylvania County	3.49	18000	F	85%	1%	1%	1%	12%	1%	F	0.08	F	0.536	18000	F
	To: 71-718 Snakepath Road; Dry Fork Road															
29	Pittsylvania County	3.18	20000	F	85%	1%	1%	1%	12%	1%	F	0.08	F	0.522	19000	F
	To: SCL Chatham															
29	Town of Chatham (Maint: 71)	0.03	20000	N	85%	1%	1%	1%	12%	1%	N	0.08	N	0.522	19000	N
	To: Bus US 29 South Main St															
29	Town of Chatham (Maint: 71)	0.76	12000	F	85%	1%	1%	1%	12%	1%	F	0.080	F	0.511	12000	F
	To: NCL Chatham															
29	Pittsylvania County	2.70	12000	N	85%	1%	1%	1%	12%	1%	N	0.080	N	0.511	12000	N
	To: Bus US 29 North of Chatham															
29	Pittsylvania County	6.17	13000	F	85%	1%	1%	1%	12%	1%	F	0.081	F	0.519	13000	F
	To: Bus US 29 South of Gretna															
29	Pittsylvania County	1.83	9600	A	85%	1%	1%	1%	12%	1%	C	0.109	A	0.519	9200	A
	To: SR 40 West Gretna Rd															
29	Pittsylvania County	2.48	11000	F	85%	1%	1%	1%	12%	1%	F	0.076	F	0.532	10000	F
	To: N US 29 Bus N of Gretna															
29	Pittsylvania County	3.08	13000	F	85%	1%	1%	1%	12%	1%	F	0.078	F	0.529	12000	F
	To: 71-643 Derby Rd															
29	Pittsylvania County	4.08	13000	F	85%	1%	1%	1%	12%	1%	F	0.079	F	0.541	13000	F
	To: Bus US 29 Main St South of Hurt															

Virginia Department of Transportation
Traffic Engineering Division
2012
Annual Average Daily Traffic Volume Estimates By Section of Route
Pittsylvania Maintenance Area

Route	Jurisdiction	Length	AADT	QA	4Tire	Bus	-----Truck-----				QC	K Factor	QK	Dir Factor	AAWDT	QW
							2Axle	3+Axle	1Trail	2Trail						
29	From: Bus US 29 Main St South of Hurt															
	Pittsylvania County	3.15	11000	F	85%	1%	1%	1%	12%	1%	F	0.074	F	0.572	11000	F
	To: Campbell County Line															
Bus 29 West Main St	From: US 29 Danville Expwy															
	North Carolina (Maint: 71)	0.18	10000	N	98%	1%	1%	0%	1%	0%	N	0.088	N	0.509	11000	N
	To: SCL Danville															
Bus 29 West Main St	From: Withers Rd															
	City of Danville	0.87	10000	F	98%	1%	1%	0%	1%	0%	F	0.088	F	0.509	11000	F
	To: Old Greensboro Rd															
Bus 29 West Main St	From: Memorial Dr															
	City of Danville	0.91	11000	F	98%	1%	1%	0%	1%	0%	F	0.091	F	0.531	12000	F
	To: SR 293 W Main St															
Bus 29 Memorial Dr	From: Bishop St															
	City of Danville	0.73	11000	F	97%	0%	1%	1%	1%	0%	F	0.088	F	0.531	12000	F
	To: Robertson Bridge															
Bus 29 Memorial Dr	From: Park Ave															
	City of Danville	0.17	14000	F	97%	0%	1%	1%	1%	0%	C	0.09	F	0.578	15000	F
	To: Primrose Pl															
Bus 29 Memorial Dr	From: SR 86 Central Blvd															
	City of Danville	0.14	12000	F	97%	0%	1%	1%	1%	0%	F	0.091	F	0.626	12000	F
	To: Memorial Dr															
Bus 29 Memorial Dr	From: SR 86 Central Blvd															
	City of Danville	0.71	8700	F	97%	0%	1%	1%	1%	0%	F	0.100	F	0.572	9300	F
	To: SR 86 Central Blvd															
Bus 29 Memorial Dr	From: Memorial Dr															
	City of Danville	0.85	8700	F	97%	0%	1%	1%	1%	0%	F	0.087	F	0.666	9200	F
	To: SR 86 Central Blvd															
Bus 29 Central Blvd	From: Bus US 58 Riverside Dr															
	City of Danville	0.30	30000	G	97%	0%	1%	1%	1%	0%	F	NA		32000	G	
	To: Piedmont Dr															
Bus 29 Central Blvd	From: Piney Forest Rd															
	City of Danville	0.38	22000	F	99%	0%	1%	0%	0%	0%	F	0.085	F	0.556	24000	F
	To: Central Blvd															
Bus 29 Piney Forest Rd	From: Audubon Dr															
	City of Danville	0.59	29000	F	99%	0%	1%	0%	0%	0%	F	0.085	F	0.809	31000	F
	To: Wendell Scott Dr															
Bus 29 Piney Forest Rd	From: Wendell Scott Dr															
	City of Danville	0.52	28000	F	99%	0%	1%	0%	0%	0%	F	0.085	F	0.553	30000	F
	To: Wendell Scott Dr															
Bus 29 Piney Forest Rd	From: Wendell Scott Dr															
	City of Danville	0.60	26000	F	99%	0%	1%	0%	0%	0%	F	0.085	F	0.591	28000	F
	To: Wendell Scott Dr															

Virginia Department of Transportation
Traffic Engineering Division
2012
Annual Average Daily Traffic Volume Estimates By Section of Route
Pittsylvania Maintenance Area

Route	Jurisdiction	Length	AADT	QA	4Tire	Bus	-----Truck-----				QC	K Factor	QK	Dir Factor	AAWDT	QW
							2Axle	3+Axle	1Trail	2Trail						
Bus 29 Piney Forest Rd	From: Wendell Scott Dr City of Danville	0.38	27000	F	99%	0%	1%	0%	0%	0%	C	0.086	F	0.586	29000	F
Bus 29 Piney Forest Rd	To: Amette Blvd From: City of Danville	0.91	26000	F	99%	0%	1%	0%	0%	0%	F	0.082	F	0.574	27000	F
Bus 29 Piney Forest Rd	To: SR 41 Franklin Tpke From: City of Danville	0.44	13000	F	99%	0%	1%	0%	0%	0%	F	0.085	F	0.565	14000	F
Bus 29 North Main St	To: North Main Street From: Piney Forest Rd City of Danville	0.13	16000	F	98%	0%	1%	0%	1%	0%	C	0.085	F	0.500	17000	F
Bus 29 North Main St	To: NCL Danville From: Pittsylvania County	4.88	11000	F	98%	0%	1%	0%	1%	0%	C	0.088	F	0.576	11000	F
Bus 29 S Main St	To: US 29 Danville Expwy From: US 29 South of Chatham Town of Chatham (Maint: 71)	1.36	5800	F	97%	0%	1%	0%	1%	0%	C	0.091	F	0.534	5900	F
Bus 29 57 S Main St	To: SR-57 S, Halifax Rd From: Town of Chatham (Maint: 71)	0.19	5800	N	97%	0%	1%	0%	1%	0%	N	0.091	N	0.534	5900	N
Bus 29 N Main St	To: SR-57 N, Depot St From: Town of Chatham (Maint: 71)	0.90	3800	F	97%	0%	1%	0%	1%	0%	F	0.102	F	0.569	3800	F
Bus 29	To: NCL Chatham From: Pittsylvania County	1.08	2800	F	97%	0%	1%	0%	1%	0%	F	0.111	F	0.594	2900	F
Bus 29	To: US 29 N of Chatham From: US 29 South of Gretna Pittsylvania County	1.64	2600	F	98%	1%	1%	0%	0%	0%	F	0.091	F	0.647	2700	F
Bus 29	To: SCL Gretna From: Town of Gretna (Maint: 71)	0.13	2600	N	98%	1%	1%	0%	0%	0%	N	0.091	N	0.647	2700	N
Bus 29	To: SR 40 Gretna From: Town of Gretna (Maint: 71)	0.88	5400	F	98%	1%	1%	0%	0%	0%	C	0.089	F	0.506	5500	F
Bus 29	To: NCL Gretna From: Pittsylvania County	1.47	5400	N	98%	1%	1%	0%	0%	0%	N	0.089	N	0.506	5500	N
Bus 29	To: N US 29 North of Gretna From: US 29 South of Hurt Pittsylvania County	1.38	4000	F	97%	1%	1%	0%	1%	0%	C	0.092	F	0.588	4100	F
Bus 29	To: WCL Hurt From: Town of Hurt (Maint: 71)	1.17	4000	N	97%	1%	1%	0%	1%	0%	N	0.092	N	0.588	4100	N
	To: 71-924 Pocket Rd															

Virginia Department of Transportation
Traffic Engineering Division
2012
Annual Average Daily Traffic Volume Estimates By Section of Route
Pittsylvania Maintenance Area

Route	Jurisdiction	Length	AADT	QA	4Tire	Bus	-----Truck-----				QC	K Factor	QK	Dir Factor	AAWDT	QW
							2Axle	3+Axle	1Trail	2Trail						
Bus 29	From: 71-924 Pocket Rd Town of Hurt (Maint: 71)	0.28	4800	F	97%	1%	1%	0%	1%	0%	F	0.098	F	0.552	4900	F
	To: Campbell County Line															
Bus 29 Main St	From: Pittsylvania County Line Town of Hurt (Maint: 15)	0.03	5900	G	99%	0%	0%	0%	0%	0%	C	0.089	F	0.575	6100	G
	To: SCL Altavista															
40 W Gretna Rd	From: Franklin County Line Pittsylvania County	8.52	2600	F	88%	2%	1%	2%	8%	0%	F	0.080	F	0.532	2700	F
	To: 71-799 Climax Rd															
40 W Gretna Rd	From: Pittsylvania County	5.01	2800	F	88%	2%	1%	2%	8%	0%	C	0.088	F	0.568	2900	F
	To: US 29															
40	From: Pittsylvania County	0.14	6100	F	88%	2%	1%	2%	8%	0%	F	0.098	F	0.64	6200	F
	To: WCL Gretna															
40 Valden Dr	From: Town of Gretna (Maint: 71)	0.98	6100	N	88%	2%	1%	2%	8%	0%	N	0.098	N	0.64	6200	N
	To: Bus US 29 Main St															
40 E Gretna Rd	From: Town of Gretna (Maint: 71)	0.43	2500	F	88%	2%	1%	2%	8%	0%	F	0.084	F	0.578	2600	F
	To: ECL Gretna															
40 E Gretna Rd	From: Pittsylvania County	1.44	2500	N	88%	2%	1%	2%	8%	0%	N	0.084	N	0.578	2600	N
	To: 71-686 Zion Rd															
40 E Gretna Rd	From: Pittsylvania County	8.11	1500	F	88%	2%	1%	2%	8%	0%	F	0.098	F	0.509	1500	F
	To: 71-640 Renan Rd; Riceville Rd															
40 E Gretna Rd	From: Pittsylvania County	5.14	900	F	86%	2%	2%	1%	9%	0%	C	0.097	F	0.516	920	F
	To: Halifax County Line															
41 Franklin Tpke	From: City of Danville Bus US 29; Piney Forest Rd	0.70	16000	F	99%	0%	0%	0%	0%	0%	C	0.095	F	0.653	17000	F
	To: NCL Danville															
41	From: Pittsylvania County	0.02	17000	G	99%	0%	0%	0%	0%	0%	F	0.095	N	0.653	18000	G
	To: 71-743 Orphanage Road															
41 Franklin Turnpike	From: Pittsylvania County	1.55	14000	F	99%	0%	1%	0%	0%	0%	C	0.091	F	0.796	15000	F
	To: 71-1535 Jeanette Drive															
41	From: Pittsylvania County	0.20	14000	N	99%	0%	1%	0%	0%	0%	N	0.091	N	0.796	15000	N
	To: 71-744 Ridgecrest Drive															
41 Franklin Turnpike	From: Pittsylvania County	1.16	8600	F	99%	0%	1%	0%	0%	0%	F	0.092	F	0.588	9200	F
	To: 71-864 Hunting Hills Road															
41 Franklin Turnpike	From: Pittsylvania County	2.10	5000	F	99%	0%	1%	0%	0%	0%	F	0.093	F	0.694	5300	F
	To: 71-835 Pleasant Gap Drive															
41 Franklin Turnpike	From: Pittsylvania County	3.05	3700	F	99%	0%	1%	0%	0%	0%	F	0.095	F	0.69	3800	F
	To: 71-718 Dry Fork Road															

Virginia Department of Transportation
Traffic Engineering Division
2012
Annual Average Daily Traffic Volume Estimates By Section of Route
Pittsylvania Maintenance Area

Route	Jurisdiction	Length	AADT	QA	4Tire	Bus	-----Truck-----				QC	K Factor	QK	Dir Factor	AAWDT	QW	
							2Axle	3+Axle	1Trail	2Trail							
41 Franklin Turnpike	Pittsylvania County	From: 71-718 Dry Fork Road To: 71-750 Whitmell School Road	3.19	3200	F	97%	0%	1%	1%	1%	0%	F	0.092	F	0.716	3300	F
41 Franklin Tnpk	Pittsylvania County	From: 71-844 Mount Cross Road To: SR 57 Callands	6.09	1100	F	97%	0%	1%	1%	1%	0%	F	0.088	F	0.657	1100	F
51 Westover Dr	Pittsylvania County	From: W US 58; Riverside Dr To: WCL Danville	0.16	2300	N	99%	0%	1%	0%	0%	0%	N	0.107	N	0.606	2500	N
51 Westover Dr	City of Danville	From: WCL Danville To: Lamberth Dr	3.03	2300	F	99%	0%	1%	0%	0%	0%	F	0.107	F	0.606	2500	F
51 Westover Dr	City of Danville	From: Lamberth Dr To: Blair Loop Rd	1.33	6200	F	99%	0%	1%	0%	0%	0%	C	0.092	F	0.599	6600	F
51 Westover Dr	City of Danville	From: Blair Loop Rd To: Park Ave	0.70	8900	F	99%	0%	1%	0%	0%	0%	F	0.086	F	0.582	9500	F
51 Westover Dr	City of Danville	From: Park Ave To: E US 58; Riverside Dr	0.98	7600	F	98%	0%	1%	0%	1%	0%	C	0.091	F	0.501	8100	F
57 Callands Rd	Pittsylvania County	From: Henry County Line To: SR 41 Franklin Tpk	4.95	1400	F	88%	1%	2%	2%	7%	0%	F	0.092	F	0.503	1400	F
57 Callands Rd	Pittsylvania County	From: SR 41 Franklin Tpk To: 71-750 Green Pond Rd; Strawberry Rd	3.24	1900	F	88%	1%	2%	2%	7%	0%	C	0.085	F	0.605	1900	F
57 Callands Rd	Pittsylvania County	From: 71-750 Green Pond Rd; Strawberry Rd To: 71-799 Climax Rd	3.97	1600	F	88%	1%	2%	2%	7%	0%	F	0.100	F	0.533	1600	F
57 Callands Rd	Pittsylvania County	From: 71-799 Climax Rd To: 71-1428 E, Moses Mill Rd	3.94	2500	F	88%	1%	2%	2%	7%	0%	F	0.096	F	0.764	2500	F
57 Callands Rd	Pittsylvania County	From: 71-1428 E, Moses Mill Rd To: WCL Chatham	0.10	3400	F	88%	1%	2%	2%	7%	0%	F	0.089	F	0.588	3500	F
57 Depot St	Town of Chatham (Maint: 71)	From: WCL Chatham To: Bus US 29 N, S Main St	0.52	3400	N	88%	1%	2%	2%	7%	0%	N	0.089	N	0.588	3500	N
57 Bus 29 S Main St	Town of Chatham (Maint: 71)	From: BUS US 29 To: BUS US 29	0.19	5800	N	97%	0%	1%	0%	1%	0%	N	0.091	N	0.534	5900	N
57 Halifax Rd	Town of Chatham (Maint: 71)	From: Bus US 29 S, S Main St To: ECL Chatham	0.18	1400	F	96%	1%	1%	0%	3%	0%	C	0.101	F	0.514	1400	F
57 Halifax Rd	Pittsylvania County	From: ECL Chatham To: US 29	0.63	1400	F	96%	1%	1%	0%	3%	0%	C	0.101	F	0.514	1400	F

Virginia Department of Transportation
Traffic Engineering Division
2012
Annual Average Daily Traffic Volume Estimates By Section of Route
Pittsylvania Maintenance Area

Route	Jurisdiction	Length	AADT	QA	4Tire	Bus	-----Truck-----				QC	K Factor	QK	Dir Factor	AAWDT	QW	
							2Axle	3+Axle	1Trail	2Trail							
							From: US 29										
57	Halifax Rd	Pittsylvania County	3.56	1400	F	91%	1%	1%	1%	6%	0%	F	0.086	F	0.502	1400	F
							To: 71-649 W, Sheva Rd										
57	Halifax Rd	Pittsylvania County	2.41	1200	F	91%	1%	1%	1%	6%	0%	C	0.103	F	0.535	1200	F
							From: 71-895 Coleman Mountain Rd										
57	Halifax Rd	Pittsylvania County	1.38	1200	F	91%	1%	1%	1%	6%	0%	F	0.103	F	0.531	1200	F
							To: 71-640 Java Rd; Spring Garden Rd										
57	Halifax Rd	Pittsylvania County	0.52	1400	F	91%	1%	1%	1%	6%	0%	F	0.081	F	0.516	1400	F
							From: 71-699 Brownville Heights Rd										
57	Halifax Rd	Pittsylvania County	2.19	1000	F	91%	1%	1%	1%	6%	0%	F	0.083	F	0.507	1100	F
							To: 71-698 Stone Rd; Henrys Mill Rd										
57	Halifax Rd	Pittsylvania County	2.01	860	F	91%	1%	1%	1%	6%	0%	F	0.1	F	0.653	880	F
							From: 71-729 W, Pickaway Rd										
57	Halifax Rd	Pittsylvania County	0.56	860	F	91%	1%	1%	1%	6%	0%	F	0.094	F	0.6	880	F
							To: 71-697 Dabney House Rd										
57	Halifax Rd	Pittsylvania County	1.83	850	F	91%	1%	1%	1%	6%	0%	F	0.091	F	0.657	870	F
							To: Halifax County Line										
							From: Henry County Line										
58		Pittsylvania County	3.78	11000	F	93%	1%	1%	0%	5%	0%	F	0.078	F	0.525	11000	F
							To: 71-622 West of Brosville										
58		Pittsylvania County	0.97	11000	A	93%	1%	1%	0%	5%	0%	C	0.104	A	0.562	11000	A
							To: 71-708 Long Circle										
58		Pittsylvania County	4.30	15000	F	93%	1%	1%	0%	5%	0%	F	0.081	F	0.61	15000	F
							To: Bus US 58										
58		Pittsylvania County	2.51	6300	F	93%	1%	1%	0%	5%	0%	F	0.086	F	0.547	6300	F
							From: 71-1260 Oakridge Farms Rd										
58		Pittsylvania County	4.31	6200	F	84%	1%	1%	1%	13%	0%	C	0.088	F	0.574	6200	F
							To: WCL Danville										
58		City of Danville (Maint: 71)	0.44	6200	F	84%	1%	1%	1%	13%	0%	C	0.088	F	0.574	6200	F
							To: US 29 Danville Expressway										
58	29	Danville Expwy	1.12	16000	F	82%	1%	1%	1%	15%	1%	F	0.073	F	0.581	16000	F
							To: Elizabeth St										
58	29	Danville Expwy	2.63	15000	A	82%	1%	1%	1%	15%	1%	C	0.098	A	0.549	15000	A
							From: SR 86, S Main St										
58	29	Danville Expwy	1.85	17000	F	82%	1%	1%	1%	15%	1%	F	0.072	F	0.559	17000	F
							To: Goodyear Blvd										
58	29	Danville Expwy	1.36	19000	F	82%	1%	1%	1%	15%	1%	F	0.075	F	0.524	20000	F
							To: US 29										

Virginia Department of Transportation
Traffic Engineering Division
2012
Annual Average Daily Traffic Volume Estimates By Section of Route
Pittsylvania Maintenance Area

Route	Jurisdiction	Length	AADT	QA	4Tire	Bus	-----Truck-----				QC	K Factor	QK	Dir Factor	AAWDT	QW
							2Axle	3+Axle	1Trail	2Trail						
From: US 29 Danville Expressway; Bus US 58																
58 360 South Boston Rd	City of Danville	0.90	25000	G	85%	1%	1%	1%	12%	0%	F	NA		25000	G	
To: Kentuck Rd																
From: South Boston Rd																
58 360 South Boston Rd	City of Danville	1.98	21000	F	85%	1%	1%	1%	12%	0%	F	0.077	F	0.558	20000	F
To: ECL Danville																
From: Philpott Rd																
58 360 Philpott Rd	Pittsylvania County	2.37	13000	F	85%	1%	1%	1%	12%	0%	F	0.072	F	0.54	13000	F
To: SR 62																
From: Philpott Rd																
58 360 Philpott Rd	Pittsylvania County	3.32	7500	A	85%	1%	1%	1%	12%	0%	C	0.099	A	0.510	7500	A
To: Halifax County Line																
From: US 58, US 29																
Bus 58 Riverside Dr	Pittsylvania County	1.31	12000	N	93%	1%	1%	0%	5%	0%	N	0.092	N	0.706	12000	N
To: WCL Danville																
From: Riverside Dr																
Bus 58 Riverside Dr	City of Danville	4.97	12000	F	93%	1%	1%	0%	5%	0%	F	0.092	F	0.706	12000	F
To: Bus US 29 Park Ave																
From: Riverside Dr																
Bus 58 Riverside Dr	City of Danville	0.93	14000	F	93%	1%	1%	0%	5%	0%	F	0.083	F	0.564	14000	F
To: SR 51 Westover Dr																
From: Riverside Dr																
Bus 58 Riverside Dr	City of Danville	0.51	22000	F	93%	1%	1%	0%	5%	0%	F	0.083	F	0.519	22000	F
To: Central Blvd																
From: Riverside Dr																
Bus 58 Riverside Dr	City of Danville	0.24	25000	F	93%	1%	1%	0%	5%	0%	F	0.086	F	0.506	26000	F
To: Piney Forest Rd																
From: Riverside Dr																
Bus 58 Riverside Dr	City of Danville	0.92	21000	F	93%	1%	1%	0%	5%	0%	F	0.085	F	0.533	21000	F
To: Arnette Blvd																
From: Riverside Dr																
Bus 58 Riverside Dr	City of Danville	0.82	14000	F	93%	1%	1%	0%	5%	0%	F	0.08	F	0.511	15000	F
To: N Main St																
From: River St																
Bus 58 360 River St	City of Danville	0.64	18000	F	93%	1%	1%	0%	5%	0%	F	0.079	F	0.535	18000	F
To: Old Halifax Rd																
From: South Boston Rd																
Bus 58 360 South Boston Rd	City of Danville	1.24	17000	F	93%	1%	1%	0%	5%	0%	F	0.081	F	0.517	17000	F
To: US 29 Danville Expressway																
From: North Carolina State Line																
62	Pittsylvania County	4.01	3200	F	93%	0%	1%	1%	5%	0%	C	0.093	F	0.550	3300	F
To: US 58 East of Danville																
From: SCL Danville; NC State Line																
86 South Main St	City of Danville	1.11	11000	F	98%	0%	0%	0%	1%	0%	C	0.096	F	0.516	12000	F
To: Lockett Dr																
From: South Main St																
86 South Main St	City of Danville	0.61	11000	F	98%	0%	0%	0%	1%	0%	F	0.092	F	0.53	12000	F
To: Broadnax St																

Virginia Department of Transportation
Traffic Engineering Division
2012
Annual Average Daily Traffic Volume Estimates By Section of Route
Pittsylvania Maintenance Area

Route	Jurisdiction	Length	AADT	QA	4Tire	Bus	-----Truck-----				QC	K Factor	QK	Dir Factor	AAWDT	QW
							2Axle	3+Axle	1Trail	2Trail						
86 South Main St	From: Broadnax St City of Danville	0.63	18000	F	99%	0%	1%	0%	0%	0%	C	0.088	F	0.553	19000	F
86 Central Blvd	To: Central Blvd From: South Main St City of Danville	0.38	16000	F	99%	0%	1%	0%	0%	0%	C	0.089	F	0.587	18000	F
86 Central Blvd	To: SR 293 West Main St From: City of Danville	0.60	21000	F	99%	0%	0%	0%	0%	0%	C	0.092	F	0.575	23000	F
293 West Main St	To: Bus US 29 & SR 413 Memorial Dr From: City of Danville	0.54	5400	F	99%	0%	1%	0%	0%	0%	F	0.079	F	0.588	5800	F
293 West Main St	To: Bishop Rd From: City of Danville	0.49	5300	F	99%	0%	1%	0%	0%	0%	F	0.089	F	0.606	5700	F
293 West Main St	To: Park Ave From: City of Danville	0.96	7800	F	99%	0%	1%	0%	0%	0%	F	0.101	F	0.533	8300	F
293 West Main St	To: Randolph St From: City of Danville	0.37	8300	F	99%	0%	1%	0%	0%	0%	F	0.1	F	0.547	8800	F
293 West Main St	To: Canterbury St From: City of Danville	0.16	9300	F	99%	0%	1%	0%	0%	0%	F	0.1	F	0.682	9900	F
293 Main St	To: SR 86 Central Blvd From: City of Danville	0.04	9900	F	99%	0%	1%	0%	0%	0%	C	0.094	F	0.542	11000	F
293 Main St	To: South Main St From: City of Danville	0.27	7900	F	99%	0%	1%	0%	0%	0%	F	0.091	F	0.526	8500	F
293 Main St	To: Holbrook Ave From: City of Danville	0.28	7800	F	99%	0%	1%	0%	0%	0%	F	0.088	F	0.501	8300	F
293 Patton St	To: Jefferson Ave From: City of Danville	0.32	5800	G	99%	0%	1%	0%	0%	0%	F	NA		6300	G	
	Combined Traffic Estimates for 2 Parallel Roadways on this Route:		8000	G	98%	1%	1%	0%	0%	0%	F	NA		8700	G	
293 Main St Bridge	To: Patton St From: City of Danville	0.22	12000	F	99%	0%	1%	0%	0%	0%	F	0.09	F	0.504	13000	F
293 360 North Main St	To: Bridge St; SR 293 P Main St From: City of Danville	0.37	9300	F	98%	0%	1%	0%	0%	0%	F	0.088	F	0.528	9900	F
293 360 North Main St	To: Bridge St From: City of Danville	0.33	13000	G	98%	0%	1%	0%	0%	0%	F	NA		14000	G	
293 North Main St	To: Worsham St From: City of Danville	0.81	7700	F	98%	0%	1%	0%	0%	0%	F	0.089	F	0.527	8300	F
293 North Main St	To: SR 360 Richmond Blvd From: City of Danville	0.98	8600	F	98%	0%	1%	0%	0%	0%	C	0.094	F	0.522	9200	F
	To: Third Ave From: City of Danville															
	To: Franklin Tpke From: City of Danville															

Virginia Department of Transportation
Traffic Engineering Division
2012
Annual Average Daily Traffic Volume Estimates By Section of Route
Pittsylvania Maintenance Area

Route	Jurisdiction	Length	AADT	QA	4Tire	Bus	-----Truck-----				QC	K Factor	QK	Dir Factor	AAWDT	QW
							2Axle	3+Axle	1Trail	2Trail						
293 North Main St	From: Franklin Tpke															
	City of Danville	0.91	4900	F	98%	0%	1%	0%	0%	0%	F	0.094	F	0.539	5200	F
	To: Bus US 29, Piney Forest Rd															
293 Main St	From: SR 293 Ridge St															
	City of Danville	0.38	2200	F	96%	1%	3%	0%	0%	0%	C	0.12	F		2400	F
	Combined Traffic Estimates for 2 Parallel Roadways on this Route:			8000	G	98%	1%	1%	0%	0%	0%	F	NA		8700	G
	To: SR 293 Patton St; Bridge St															
360 Bus 58 River St	From: N Main St															
	City of Danville	0.64	18000	F	93%	1%	1%	0%	5%	0%	F	0.079	F	0.535	18000	F
	To: Old Halifax Rd															
360 Bus 58 South Boston Rd	From: US 29 Danville Expressway															
	City of Danville	0.90	25000	G	85%	1%	1%	1%	12%	0%	F	NA		25000	G	
	To: Kentuck Rd															
360 58 South Boston Rd	From: ECL Danville															
	City of Danville	1.98	21000	F	85%	1%	1%	1%	12%	0%	F	0.077	F	0.558	20000	F
	To: SR 62															
360 58 Philpott Rd	From: Halifax County Line															
	Pittsylvania County	2.37	13000	F	85%	1%	1%	1%	12%	0%	F	0.072	F	0.54	13000	F
	To: Riverside Dr															
360 293 North Main St	From: Worsham St															
	City of Danville	0.37	9300	F	98%	0%	1%	0%	0%	0%	F	0.088	F	0.528	9900	F
	To: North Main St															
360 293 North Main St	From: SR 293 North Main St															
	City of Danville	0.33	13000	G	98%	0%	1%	0%	0%	0%	F	NA		14000	G	
	To: SR 293 North Main St															
360 Richmond Blvd	From: ECL Danville															
	City of Danville	1.36	3000	F	99%	1%	0%	0%	0%	0%	C	0.098	F	0.582	3200	F
	To: US 29															
360 Old Richmond Rd	From: 71-726 Malmaison Road; Kentuck Church Road															
	Pittsylvania County	0.36	3300	F	99%	1%	0%	0%	0%	0%	F	0.095	F	0.552	3400	F
	To: 71-716 Keeling Drive															
360 Old Richmond Rd	From: Halifax County Line															
	Pittsylvania County	5.79	1900	F	99%	1%	0%	0%	0%	0%	F	0.096	F	0.594	1900	F
	To: Bus US 29 Central Blvd															
360 Old Richmond Rd	From: Cahill Court; Goode St															
	Pittsylvania County	7.32	990	F	99%	1%	0%	0%	0%	0%	F	0.087	F	0.627	1000	F
	To: Halifax County Line															
413 Memorial Dr	From: Bus US 29 Central Blvd															
	City of Danville	0.10	13000	F	98%	1%	1%	0%	0%	0%	F	0.088	F	0.527	13000	F
	To: Cahill Court; Goode St															

Virginia Department of Transportation
 Traffic Engineering Division
 2012
 Annual Average Daily Traffic Volume Estimates By Section of Route
 Pittsylvania Maintenance Area

Route	Jurisdiction	Length	AADT	QA	4Tire	Bus	-----Truck-----				QC	K Factor	QK	Dir Factor	AAWDT	QW	
							2Axle	3+Axle	1Trail	2Trail							
	From:	Cahill Court; Goode St															
413 Memorial Dr	City of Danville	0.64	8500	F	98%	1%	1%	0%	0%	0%	C	0.091	F	0.625	9000	F	
	To:	Poplar St															
413 Memorial Dr	City of Danville	0.26	9800	F	98%	1%	1%	0%	0%	0%	F	0.092	F	0.586	10000	F	
	From:	High St															
413 Craghead St	City of Danville	0.23	7800	F	98%	1%	1%	0%	0%	0%	F	0.096	F	0.655	8300	F	
	To:	SR 293 P; N Main St															
	From:	SR 293 P; Main St															
413 Craghead St	City of Danville	0.06	6400	F	98%	1%	1%	0%	0%	0%	F	0.095	F	0.505	6900	F	
	To:	SR 293 Patton St															

Virginia Department of Transportation
Traffic Engineering Division
2012
Annual Average Daily Traffic Volume Estimates By Section of Route
Pittsylvania Maintenance Area

Route	Length	AADT	QA	4Tire	Bus	-----Truck-----				QC	K Factor	QK	Dir Factor	AAWDT	QW	Year
						2Axle	3+Axle	1Trail	2Trail							
Pittsylvania County																
(F1036)	0.06	20	R			From: 71-721; FR 1036					NA			NA		10/30/2012
						To: Dead End										
(F1037)	0.22	40	R			From: Dead End					NA			NA		10/30/2012
						To: 71-719 East Witt Rd										
(F1038)	0.16	4	R			From: 71-719 Lawless Creek Rd					NA			NA		10/30/2012
						To: Dead End										
(F1044)	0.19	30	R			From: Bus US 29					NA			NA		11/06/2012
						To: Dead End										
(F1045)	0.11	410	R			From: Dead End					NA			NA		10/30/2012
						To: US 29										
(F1103)	0.08	NA				From: 71-00863(B)/					NA			NA		
						To: Cul-de-Sac/										
(F1104)	2.74	NA				From: Cul-de-Sac/					NA			NA		
						To: 71-01260(B)/										
(600) Cedar Forest Rd	1.30	210	R			From: 71-602 Moons Rd					NA			NA		05/18/2009
						To: 71-761 Straightstone Rd										
(601) Hubbard Rd	1.28	110	R			From: 71-761 Straightstone Rd					NA			NA		08/02/2012
						To: 1.28 ME 71-761										
(601) Hubbard Rd	0.91	130	R			From: 71-602 Moons Rd					NA			NA		08/02/2012
						To: Dead End										
(601) Hubbard Rd	2.20	40	R			From: 71-628 Harmony Rd					NA			NA		02/27/2008
						To: Dead End										
(602) Moons Rd	1.40	50	R			From: 71-668 Level Run Rd					NA			NA		07/31/2012
						To: 71-761 Straightstone Rd										
(602) Moons Rd	5.18	490	R			From: SR 40, E Gretna Rd					NA			NA		08/02/2012
						To: 71-920 Astro Dr										
(603) Allan Creek Rd	0.80	60	R			From: 71-668 S, Cody Rd					NA			NA		08/02/2012
						To: 71-668 N, Cody Rd										
(603) Wyatts Rd	2.50	120	R			From: 71-761 Straightstone Rd					NA			NA		08/02/2012
						To: 71-761 S, Straightstone Rd										
(604) Glade Rd	4.50	30	R			From: 71-761 N, Straightstone Rd					NA			NA		05/18/2009
						To: 71-703										
(605) Marion Rd	1.80	200	R			From: 71-612 S, Mitchell Rd					NA			NA		06/15/2009
						To: 71-612 N, Mitchell Rd										
(605) Marion Rd	1.20	110	R			From: 71-824 Rosebud Rd					NA			NA		08/30/2012
						To: SR 57 W, Callands Rd										
(605) Marion Rd	1.20	250	R			From: SR 57 W, Callands Rd					NA			NA		09/02/2009
						To: SR 57 W, Callands Rd										

Virginia Department of Transportation
 Traffic Engineering Division
 2012
 Annual Average Daily Traffic Volume Estimates By Section of Route
 Pittsylvania Maintenance Area

Route	Length	AADT	QA	4Tire	Bus	-----Truck-----				QC	K Factor	QK	Dir Factor	AAWDT	QW	Year
						2Axle	3+Axle	1Trail	2Trail							
Pittsylvania County																
605 Walkers Well Rd	5.60	160	R								NA			NA		09/02/2009
605 Toshes Rd	3.08	230	R								NA			NA		06/08/2009
605 Toshes Rd	1.10	80	R								NA			NA		07/17/2012
605 Toshes Rd	0.95	460	F	93%	1%	2%	4%	1%	0%	C	0.098	F	0.62	470	F	2012
605 Toshes Rd	2.77	180	R								NA			NA		05/18/2009
605 Toshes Rd	1.09	110	R								NA			NA		05/18/2009
605 Toshes Rd	0.20	90	R								NA			NA		05/18/2009
605 Toshes Rd	1.40	80	R								NA			NA		07/19/2012
605 Toshes Rd	0.20	6	R								NA			NA		07/19/2012
606 Edmunds Rd	1.45	150	R								NA			NA		08/09/2012
606 Edmunds Rd	2.00	60	R								NA			NA		08/02/2012
606 Edmunds Rd	0.80	100	R								NA			NA		08/02/2012
606 Edmunds Rd	0.27	90	R								NA			NA		08/02/2012
606 Edmunds Rd	0.25	60	R								NA			NA		08/02/2012
607 Robertson Rd	2.47	10	R								NA			NA		07/31/2012
607 Robertson Rd	0.03	40	R								NA			NA		07/31/2012
607 Robertson Rd	0.07	20	R								NA			NA		02/27/2008
607 Robertson Rd	0.62	20	R								NA			NA		02/27/2008
608 Ridgeway Rd	1.69	240	F	96%	0%	2%	1%	1%	0%	C	0.107	F	0.621	240	F	2012
608 Ridgeway Rd	1.76	300	R								NA			NA		05/18/2009
609 Brights Rd	3.50	170	F	97%	0%	2%	0%	0%	0%	C	0.149	F	0.593	170	F	2012
609 Brights Rd	2.50	180	R								NA			NA		05/18/2009
609 Brights Rd	1.35	60	R								NA			NA		07/10/2012

Virginia Department of Transportation
Traffic Engineering Division
2012
Annual Average Daily Traffic Volume Estimates By Section of Route
Pittsylvania Maintenance Area

Route	Length	AADT	QA	4Tire	Bus	-----Truck-----				QC	K Factor	QK	Dir Factor	AAWDT	QW	Year
						2Axle	3+Axle	1Trail	2Trail							
Pittsylvania County																
(610) Silver Fox Rd	0.60	1200	R								NA			NA		05/18/2009
(611) Marson Rd	0.70	20	R								NA			NA		07/24/2012
(612) Medical Center Rd	1.20	230	R								NA			NA		06/15/2009
(612) Wyatt Farm Rd	4.77	190	R								NA			NA		06/15/2009
(612) Union Hall School Rd	2.70	170	R								NA			NA		06/15/2009
(612) Union Hall School Rd	1.40	260	R								NA			NA		06/15/2009
(612) Banister Rd	4.50	260	R								NA			NA		06/15/2009
(612) Mitchell Rd	1.20	260	R								NA			NA		08/30/2012
(612) Mitchell Rd	1.30	210	R								NA			NA		08/30/2012
(612) Hickory Rd	1.71	850	R								NA			NA		09/02/2009
(613) Newby Lane	0.55	60	R								NA			NA		08/30/2012
(614) Sandy River Rd	2.60	370	R								NA			NA		09/26/2012
(614) Sugar Barbour Rd	0.67	90	R								NA			NA		09/26/2012
(614) Sugar Barbour Rd	1.70	90	R								NA			NA		09/26/2012
(614) Sugar Barbour Rd	1.01	70	R								NA			NA		09/26/2012
(614) Silas Dodd Lane	1.31	100	R								NA			NA		09/26/2012
(615) Taylor Rd	0.50	150	R								NA			NA		06/15/2009
(616) Mosco Rd	0.90	290	R								NA			NA		06/15/2009
(616) Mosco Rd	0.80	260	R								NA			NA		06/15/2009
(616) Mosco Rd	0.99	140	R								NA			NA		06/15/2009
(616) Mosco Rd	0.92	70	R								NA			NA		06/15/2009
(617) Gallery Rd	0.70	80	R								NA			NA		06/15/2009

Virginia Department of Transportation
Traffic Engineering Division
2012
Annual Average Daily Traffic Volume Estimates By Section of Route
Pittsylvania Maintenance Area

Route	Length	AADT	QA	4Tire	Bus	-----Truck-----				QC	K Factor	QK	Dir Factor	AAWDT	QW	Year
						2Axle	3+Axle	1Trail	2Trail							
Pittsylvania County																
(618) Farmers Rd	1.70	50	R													08/02/2012
			From: SR 40, E Gretna Rd													
			To: 71-892 Mockingbird Rd													
(618) Farmers Rd	0.65	60	R													08/02/2012
			From: 71-606 Edmunds Rd													
			To: 71-640 Renan Rd													
(618) Farmers Rd	2.25	50	R													08/02/2012
			From: Henry County Line													
			To: 71-841 Stillmeadow Rd													
(619) Belmont Dr	0.90	120	R													06/22/2009
			From: Pittsylvania County Line													
			To: US 58; 71-954													
(620) Centerville Rd	0.60	190	R													06/22/2009
			From: Henry County Line													
			To: 71-856 Cobbs Knob Rd													
(621) Loblolly Dr	0.50	200	R													10/02/2012
			From: 71-855 N, Cascade Mill Rd													
			To: 71-855 S, Cascade Mill Rd													
(621) Loblolly Dr	0.90	60	R													10/02/2012
			From: 71-822 Cascade Rd													
			To: 71-862 S, Oak Hill Rd													
(621) Unicorn Dr	0.57	140	R													10/02/2012
			From: 71-862 N, Oak Hill Rd													
			To: 71-875 Horseshoe Rd													
(621) Huntington Trail	3.40	220	F	90%	2%	2%	1%	5%	0%	C	0.103	F	0.52	220	F	2012
			From: 71-862 N, Oak Hill Rd													
			To: 71-875 Horseshoe Rd													
(621) Ed Hardy Rd	1.70	50	R													10/16/2012
			From: Henry County Line													
			To: 71-857 Tender Lane													
(622) Cascade Rd	3.80	1100	F	97%	1%	1%	1%	0%	0%	C	0.095	F	0.605	1100	F	2012
			From: 71-1660 Pleasant Dr													
			To: US 58													
(622) Cascade Rd	2.06	1100	F	97%	1%	1%	1%	0%	0%	F	0.090	F	0.565	1200	F	2012
			From: 71-1660 Pleasant Dr													
			To: US 58													
(622) Cascade Rd	2.16	1400	F	97%	1%	1%	1%	0%	0%	F	0.084	F	0.508	1400	F	2012
			From: US 58													
			To: 71-841 Whispering Pines Rd													
(622) West Fork Rd	1.59	430	R													08/19/2009
			From: SR 57 Callands Rd													
			To: Henry County Line													
(623) Deer Haven Dr	1.08	180	R													06/10/2009
			From: Henry County Line													
			To: Henry County Line													
(624) Gammon Lake Rd	1.00	60	R													08/30/2012
			From: 71-841 Stillmeadow Rd													
			To: SR 41 Franklin Tpke													
(625) Foxridge Rd	0.70	30	R													08/30/2012
			From: Dead End													
			To: 71-969 Sago Rd													
(626) Museville Rd	1.30	380	F	97%	1%	1%	0%	1%	0%	C	0.126	F	0.529	390	F	2012
			From: 71-649 Anderson Mill Rd													
			To: 71-929 Victoria Rd													
(626) Museville Rd	3.40	340	F	97%	1%	1%	0%	1%	0%	F	0.125	F	0.538	350	F	2012
			From: 71-929 Victoria Rd													
			To: SR 40 E, W Gretna Rd													
(626) Museville Rd	4.32	210	F	97%	1%	1%	0%	1%	0%	F	0.12	F	0.509	210	F	2012
			From: SR 40 W, W Gretna Rd													
			To: 71-751 Grassland Dr													
(626) Smith Mountain Rd	0.35	620	F	97%	0%	2%	0%	1%	0%	C	0.090	F	0.6	640	F	2012
			From: 71-751 Grassland Dr													
			To: 71-982 Anthony Ford Rd													

Virginia Department of Transportation
Traffic Engineering Division
2012
Annual Average Daily Traffic Volume Estimates By Section of Route
Pittsylvania Maintenance Area

Route	Length	AADT	QA	4Tire	Bus	-----Truck-----				QC	K Factor	QK	Dir Factor	AAWDT	QW	Year
						2Axle	3+Axle	1Trail	2Trail							
Pittsylvania County																
(626) Smith Mountain Rd	0.50	140	R								NA			NA		05/18/2009
(627) Upper Mountain Rd	3.30	60	R								NA			NA		08/09/2012
(628) Harmony Rd	2.70	60	R								NA			NA		05/18/2009
(628) Harmony Rd	2.40	140	R								NA			NA		05/18/2009
(629) Piney Grove Rd	3.30	60	R								NA			NA		05/18/2009
(630) Hodnetts Rd	3.00	220	R								NA			NA		05/20/2009
(630) Watlington Rd	1.60	220	R								NA			NA		05/20/2009
(631) Dews Rd	2.10	180	R								NA			NA		07/31/2012
(631) Dews Rd	0.30	160	R								NA			NA		07/31/2012
(631) Dews Rd	2.50	50	R								NA			NA		07/31/2012
(631) Dews Rd	2.00	300	R								NA			NA		07/31/2012
(632) Waller Rd	1.70	120	R								NA			NA		07/31/2012
(633) Easome Rd	2.70	310	R								NA			NA		07/31/2012
(633) Clover Rd	1.66	380	F	98%	0%	1%	0%	0%	0%	C	0.113	F	0.568	390	F	2012
(633) Stone Mill Rd	2.80	320	F	98%	0%	1%	0%	0%	0%	F	0.126	F	0.542	330	F	2012
(634) Blue Ridge Dr	0.93	1100	F	98%	1%	0%	0%	0%	0%	F	0.1	F	0.571	1100	F	2012
(634) Rockford School Rd	0.29	610	F	98%	1%	0%	0%	0%	0%	F	0.114	F	0.533	630	F	2012
(634) Blue Ridge Dr	1.85	880	F	98%	1%	0%	0%	0%	0%	F	0.113	F	0.502	900	F	2012
(634) Blue Ridge Dr	3.80	730	F	98%	1%	0%	0%	0%	0%	F	0.106	F	0.547	750	F	2012
(634) Blue Ridge Dr	3.20	1000	F	98%	1%	0%	0%	0%	0%	F	0.099	F	0.607	1100	F	2012
Town of Hurt																
(634) Prospect Rd	0.81	1400	F	98%	1%	0%	0%	0%	0%	F	0.088	F	0.626	1400	F	2012

Virginia Department of Transportation
Traffic Engineering Division
2012
Annual Average Daily Traffic Volume Estimates By Section of Route
Pittsylvania Maintenance Area

Route	Length	AADT	QA	4Tire	Bus	-----Truck-----				QC	K Factor	QK	Dir Factor	AAWDT	QW	Year
						2Axle	3+Axle	1Trail	2Trail							
Town of Hurt																
634 Prospect Rd	0.90	3100	F	98%	1%	0%	0%	0%	0%	C	0.109	F	0.613	3100	F	2012
Pittsylvania County																
635 Armstrong Rd	2.20	130	R								NA		NA			06/10/2009
636 Kellys Dr	0.25	20	R								NA		NA			07/31/2012
637 Jacobs Lane	1.40	170	R								NA		NA			07/31/2012
637 Country Club Rd	1.80	260	R								NA		NA			07/31/2012
Town of Hurt																
637 Country Club Rd	0.50	370	R								NA		NA			04/21/2000
Pittsylvania County																
638 Harbor Dr	2.25	90	R								NA		NA			07/10/2012
638 Harbor Dr	1.30	380	R								NA		NA			07/10/2012
638 Roark Mill Rd	0.28	120	R								NA		NA			07/31/2012
638 Roark Mill Rd	0.69	110	R								NA		NA			07/31/2012
638 Roark Mill Rd	2.92	460	R								NA		NA			07/31/2012
638 Spaniel Rd	1.42	140	R								NA		NA			07/31/2012
639 Honeybee Rd	0.80	240	R								NA		NA			05/18/2009
640 Spring Garden Rd	1.73	1700	F	97%	0%	1%	1%	1%	0%	C	0.112	F	0.631	1700	F	2012
640 Spring Garden Rd	4.05	1800	F	97%	0%	1%	1%	1%	0%	F	0.1	F	0.642	1800	F	2012
640 Spring Garden Rd	4.82	1200	F	97%	0%	1%	1%	1%	0%	F	0.1	F	0.563	1300	F	2012
640 Java Rd	4.23	880	F	97%	0%	1%	1%	1%	0%	F	0.096	F	0.525	900	F	2012
640 Java Rd	1.75	680	F	97%	0%	1%	1%	1%	0%	F	0.13	F	0.605	690	F	2012
640 Riceville Rd	2.35	640	F	97%	0%	1%	1%	1%	0%	F	0.127	F	0.685	650	F	2012
640 Riceville Rd	3.86	440	F	97%	0%	1%	1%	1%	0%	F	0.144	F	0.734	450	F	2012

Virginia Department of Transportation
Traffic Engineering Division
2012
Annual Average Daily Traffic Volume Estimates By Section of Route
Pittsylvania Maintenance Area

Route	Length	AADT	QA	4Tire	Bus	-----Truck-----				QC	K Factor	QK	Dir Factor	AAWDT	QW	Year
						2Axle	3+Axle	1Trail	2Trail							
Pittsylvania County																
(640) Renan Rd	3.19	720	F	96%	0%	1%	0%	2%	0%	F	0.121	F	0.629	740	F	2012
						From: SR 40, E Gretna Rd										
						To: 71-670 Deer View Rd										
(640) Renan Rd	2.86	680	F	96%	0%	1%	0%	2%	0%	F	0.103	F	0.51	690	F	2012
						From: 71-631 S, Dews Rd										
(640) Renan Rd	1.53	1000	F	96%	0%	1%	0%	2%	0%	F	0.102	F	0.693	1100	F	2012
						From: 71-632; 71-685										
(640) Wards Rd	2.35	1400	F	96%	0%	1%	0%	2%	0%	F	0.098	F	0.702	1500	F	2012
						From: 71-638 S, Spaniel Rd										
(640) Wards Rd	1.15	1600	F	96%	0%	1%	0%	2%	0%	C	0.094	F	0.724	1600	F	2012
						From: 71-668 S, Level Run Rd										
						To: 71-668 N, Level Run Rd										
(640) Wards Rd	1.53	640	F	96%	0%	1%	0%	2%	0%	F	0.110	F	0.613	660	F	2012
						From: 71-633 S, Clover Rd										
(640) Wards Rd	2.89	640	R									NA		NA		07/31/2012
						From: Campbell County Line										
(641) Delta Dr	1.00	600	R									NA		NA		07/31/2012
						From: 71-642 Shula Dr										
						To: 71-638 Roark Mill Rd										
(642)	2.90	60	R									NA		NA		08/07/2012
						From: 71-670 Deer View Rd										
(642) Scott Jacobs Mem Dr	2.80	220	R									NA		NA		05/20/2009
						From: 71-646 Spring Rd										
(642) Shula Dr	1.85	330	F	97%	1%	1%	0%	1%	0%	F	0.109	F	0.579	340	F	2012
						From: 71-634 Blue Ridge Dr										
(642) Shula Dr	2.40	510	F	97%	1%	1%	0%	1%	0%	C	0.100	F	0.556	520	F	2012
						From: 71-1018 Moores Dr										
(642) Shula Dr	1.33	1700	R									NA		NA		05/12/2009
						From: US 29										
(642) Marina Dr	2.70	470	R									NA		NA		05/12/2009
						From: 71-754 Gallows Rd										
						To: Dead End										
(643) Derby Rd	0.30	50	R									NA		NA		01/23/2008
						From: Dead End										
(643) Derby Rd	0.30	130	R									NA		NA		07/10/2012
						From: 71-665 Rockford School Rd										
(643) Derby Rd	0.59	640	R									NA		NA		07/10/2012
						From: 71-748 Saunders Shop Rd										
(643) Derby Rd	1.60	160	R									NA		NA		08/07/2012
						From: 71-930 Sycamore Rd										
(643) Derby Rd	1.10	60	R									NA		NA		08/07/2012
						From: 71-1018 Moores Dr										
						To: 71-653 Izaak Walton Rd										
(644) Cooksburg Rd	1.60	50	R									NA		NA		07/24/2012
						From: 71-626 Museville Rd										
(644) Cooksburg Rd	0.50	90	R									NA		NA		06/10/2009
						From: 1.60 ME 71-626										
(644) Cooksburg Rd	0.50	50	R									NA		NA		07/24/2012
						From: 71-783 W, Tomahawk Mill Rd										
(644) Cooksburg Rd	1.30	60	R									NA		NA		07/24/2012
						From: 71-783 E, Tomahawk Mill Rd										
						To: 71-750 N, Oxford Rd										

Virginia Department of Transportation
Traffic Engineering Division
2012
Annual Average Daily Traffic Volume Estimates By Section of Route
Pittsylvania Maintenance Area

Route	Length	AADT	QA	4Tire	Bus	-----Truck-----				QC	K Factor	QK	Dir Factor	AAWDT	QW	Year
						2Axle	3+Axle	1Trail	2Trail							
Pittsylvania County																
(644) Cooksburg Rd	1.50	90	R									NA		NA		07/26/2012
(644) Cooksburg Rd	1.30	180	R									NA		NA		07/26/2012
(645) Arlington Rd	0.20	1700	R									NA		NA		05/18/2009
(646) Spring Rd	2.70	150	R									NA		NA		05/20/2009
(648) Smith Rd	0.50	70	R									NA		NA		07/26/2012
(648) Smith Rd	0.70	50	R									NA		NA		07/26/2012
(648) Smith Rd	0.51	70	R									NA		NA		07/26/2012
(649) Anderson Mill Rd	0.28	30	R									NA		NA		06/10/2009
(649) Anderson Mill Rd	0.18	50	R									NA		NA		07/26/2012
(649) Anderson Mill Rd	0.04	90	R									NA		NA		07/26/2012
(649) Anderson Mill Rd	4.62	110	F	91%	1%	1%	4%	3%	0%	F	0.118	F		110	F	2012
(649) Anderson Mill Rd	1.19	880	F	91%	1%	1%	4%	3%	0%	C	0.105	F	0.563	900	F	2012
(649) Anderson Mill Rd	1.26	130	F	91%	1%	1%	4%	3%	0%	F	0.119	F	0.622	140	F	2012
(649) Anderson Mill Rd	4.23	330	F	91%	1%	1%	4%	3%	0%	F	0.111	F	0.682	340	F	2012
(649) Payneton Rd	4.38	310	R									NA		NA		06/01/2009
(649) Sheva Rd	3.66	280	R									NA		NA		06/01/2009
(649) Motleys Mill Rd	2.54	350	R									NA		NA		06/01/2009
(650) Jennings Rd	0.50	50	R									NA		NA		08/09/2012
(651) Stalion Rd	0.55	60	R									NA		NA		07/26/2012
(652) Cavalry Rd	2.60	230	R									NA		NA		06/10/2009
(653) Izaak Walton Rd	3.30	270	R									NA		NA		05/20/2009

Virginia Department of Transportation
Traffic Engineering Division
2012
Annual Average Daily Traffic Volume Estimates By Section of Route
Pittsylvania Maintenance Area

Route	Length	AADT	QA	4Tire	Bus	-----Truck-----				QC	K Factor	QK	Dir Factor	AAWDT	QW	Year
						2Axle	3+Axle	1Trail	2Trail							
Pittsylvania County																
(654) Daltons Farm Lane	1.00	50	R								NA			NA		01/23/2008
						From: 71-634 Rockford School Rd										
						To: 71-931 Sycamore Creek Rd										
(654) Daltons Farm Lane	0.60	140	R								NA			NA		08/07/2012
						From: 71-930 Sycamore Rd										
(655) Tom Fork Rd	1.22	400	F	98%	1%	0%	0%	0%	0%	C	0.116	F	0.706	430	F	2012
						From: ECL Danville										
						To: Urban Boundary										
(655) Tom Fork Rd	0.15	370	F	98%	1%	0%	0%	0%	0%	F	0.116	F	0.656	390	F	2012
						From: 71-734 Ringgold Rd										
(655) Tom Fork Rd	1.86	890	R								NA			NA		08/05/2009
						From: 71-726 Ringgold Depot Rd										
(655) Shawnee Rd	0.03	320	R								NA			NA		08/05/2009
						From: 0.03 ME 71-726										
(655) Shawnee Rd	1.65	240	R								NA			NA		10/02/2012
						To: 71-730 Countryside Dr										
(656) Wiles Rd	0.40	80	R								NA			NA		10/02/2012
						From: Dead End										
(656) Kerns Church Rd	3.90	400	R								NA			NA		10/02/2012
						From: 71-713 Rock Springs Rd										
						To: Halifax County Line										
(657) N Briar Mountain Rd	0.50	60	R								NA			NA		08/28/2012
						From: Dead End										
(657) N Briar Mountain Rd	1.55	140	R								NA			NA		08/28/2012
						From: SR 57 Callands Rd										
						To: 71-807 Triangle School Rd										
(658) Dr Milams Rd	1.80	370	R								NA			NA		06/03/2009
						From: Halifax County Line										
						To: 71-659 Laurel Grove Rd										
(659) Laurel Grove Rd	2.60	770	F	97%	0%	2%	0%	1%	0%	C	0.115	F	0.611	790	F	2012
						From: 71-729 Kentuck Rd										
						To: Halifax County Line										
(660) Alderson Rd	0.80	60	R								NA			NA		09/19/2012
						From: Halifax County Line										
						To: 71-912 Buck Home Rd										
(660) Alderson Rd	0.47	60	R								NA			NA		09/19/2012
						From: 71-710 Reeves Mill Rd										
(660) Reeves Mill Rd	1.60	200	R								NA			NA		09/19/2012
						From: SR 360 Old Richmond Rd										
(661) Duck Lane	1.10	120	R								NA			NA		06/03/2009
						From: Halifax County Line										
						To: SR 360 Old Richmond Rd										
(662) Dodson Rd	5.26	150	R								NA			NA		08/23/2012
						From: 71-640 Spring Garden Rd										
						To: 71-701 S, Slatesville Rd										
(662) Bair Branch Rd	1.80	60	R								NA			NA		08/23/2012
						From: 71-701 N, Slatesville Rd										
						To: 71-729 S, Mount Tabor Rd										
(662) Randolph Dr	2.60	160	R								NA			NA		08/21/2012
						From: 71-729 N, Mount Tabor Rd										
						To: SR 360 Old Richmond Rd										
(663) Cedar Hill Rd	3.10	20	R								NA			NA		08/21/2012
						From: 71-649 Sheva Rd										
						To: 71-683 South Meadows Rd										

Virginia Department of Transportation
Traffic Engineering Division
2012
Annual Average Daily Traffic Volume Estimates By Section of Route
Pittsylvania Maintenance Area

Route	Length	AADT	QA	4Tire	Bus	-----Truck-----				QC	K Factor	QK	Dir Factor	AAWDT	QW	Year
						2Axle	3+Axle	1Trail	2Trail							
Pittsylvania County																
(664) Henrys Mill Lane	0.50	50	R								NA		NA			08/21/2012
(665) Rockford School Rd	0.40	150	R								NA		NA			07/10/2012
(665) Rockford School Rd	7.25	660	R								NA		NA			05/12/2009
(665) Rockford School Rd	2.55	440	R								NA		NA			07/17/2012
(665) Rockford School Rd	0.53	1100	F	97%	0%	1%	1%	1%	0%	C	0.107	F	0.583	1100	F	2012
(665) Rockford School Rd	1.40	470	R								NA		NA			05/20/2009
(665) Rockford School Rd	3.00	430	R								NA		NA			05/20/2009
(665) Fairmont Rd	0.70	46	R								NA		NA			08/07/2012
(666) Yeatts Store Rd	3.20	220	R								NA		NA			05/26/2009
(666) Yeatts Store Rd	0.60	350	R								NA		NA			05/26/2009
(667) Hermosa Rd	2.10	90	F	100%	0%	0%	0%	0%	0%	C	0.151	F	0.714	90	F	2012
(668) Cody Rd	3.21	760	F	97%	0%	0%	0%	2%	0%	F	0.083	F	0.621	780	F	2012
(668) Level Run Rd	3.68	850	F	97%	0%	0%	0%	2%	0%	F	0.103	F	0.534	870	F	2012
(668) Level Run Rd	2.51	1400	F	97%	0%	0%	0%	2%	0%	F	0.102	F	0.689	1400	F	2012
(668) Level Run Rd	1.44	1400	F	97%	0%	0%	0%	2%	0%	F	0.101	F	0.687	1400	F	2012
(668) Grit Rd	2.27	3500	F	97%	0%	0%	0%	2%	0%	F	0.094	F	0.652	3600	F	2012
(668) Grit Rd	0.86	5000	F	97%	0%	0%	0%	2%	0%	F	0.087	F	0.701	5100	F	2012
Town of Hurt																
(668) Ricky Van Shelton Rd	0.52	6800	F	97%	0%	0%	0%	2%	0%	C	0.090	F	0.661	7000	F	2012
Pittsylvania County																
(669) Melon Rd	1.30	70	R								NA		NA			08/02/2012
(670) Deer View Rd	4.69	380	F	99%	0%	1%	0%	0%	0%	C	0.105	F	0.651	390	F	2012
(670) Deer View Rd	4.06	350	F	99%	0%	1%	0%	0%	0%	F	0.109	F	0.608	350	F	2012

Virginia Department of Transportation
Traffic Engineering Division
2012
Annual Average Daily Traffic Volume Estimates By Section of Route
Pittsylvania Maintenance Area

Route	Length	AADT	QA	4Tire	Bus	-----Truck-----				QC	K Factor	QK	Dir Factor	AAWDT	QW	Year
						2Axle	3+Axle	1Trail	2Trail							
Pittsylvania County																
(671) Midway Rd	1.55	40	R								NA			NA		08/07/2012
(671) Midway Rd	3.20	100	R								NA			NA		08/07/2012
(672) Cotton Patch Rd	2.74	360	R								NA			NA		08/14/2012
(672) Pittsville Rd	3.21	1100	F	98%	0%	1%	1%	0%	0%	C	0.094	F	0.593	1100	F	2012
(672) Pittsville Rd	3.06	700	F	98%	0%	1%	1%	0%	0%	F	0.104	F	0.594	720	F	2012
(673) Ben Annie Rd	1.70	160	R								NA			NA		05/20/2009
(674) Player Rd	1.70	100	R								NA			NA		05/26/2009
(675) Peytonsburg Rd	1.25	150	R								NA			NA		08/21/2012
(675) Redd Lane	0.30	10	R								NA			NA		08/21/2012
(676) Taylors Mill Rd	3.90	370	R								NA			NA		06/01/2009
(677) White Fall Rd	0.30	30	R								NA			NA		08/09/2012
(677) White Fall Rd	3.40	110	R								NA			NA		08/09/2012
(678) Corner Rd	2.20	130	R								NA			NA		05/26/2009
(679) Riceville Court	1.50	100	R								NA			NA		08/09/2012
(680) Chanceys Store Rd	1.08	380	R								NA			NA		05/26/2009
(680) Church Rd	3.71	400	R								NA			NA		05/26/2009
(681) Mountain Rd	1.00	90	R								NA			NA		05/26/2009
(681) Mountain Rd	2.30	90	R								NA			NA		05/26/2009
(682) McCormick Rd	2.40	130	R								NA			NA		05/26/2009
(683) South Meadows Rd	5.50	130	R								NA			NA		08/21/2012

Virginia Department of Transportation
Traffic Engineering Division
2012
Annual Average Daily Traffic Volume Estimates By Section of Route
Pittsylvania Maintenance Area

Route	Length	AADT	QA	4Tire	Bus	-----Truck-----				QC	K Factor	QK	Dir Factor	AAWDT	QW	Year
						2Axle	3+Axle	1Trail	2Trail							
Pittsylvania County																
(683) Meadows Rd	0.35	120	R			From: 71-686 N, Markham Rd					NA			NA		08/14/2012
(683) Johnson Mill Rd	3.75	50	R			From: 71-938 N, Meadows Rd					NA			NA		08/09/2012
(683) Johnson Mill Rd	0.20	60	R			From: 71-627 Upper Mountain Rd					NA			NA		08/09/2012
(683) Johnson Mill Rd	0.50	100	R			From: 0.20 MN 71-627					NA			NA		08/09/2012
(684) Jay Bird Lane	0.50	50	R			From: 71-938 N, Meadows Rd					NA			NA		08/09/2012
						To: Dead End										
Town of Chatham																
(685) Hurt St	0.13	380	R			From: 71-1407 Military Dr					NA			NA		09/08/2009
(685) Hurt St	0.44	790	F	98%	0%	1%	1%	1%	0%	C	0.110	F	0.575	810	F	2012
						To: ECL Chatham										
Pittsylvania County																
(685) Chalk Level Rd	3.09	910	F	98%	0%	1%	1%	1%	0%	F	0.111	F	0.531	930	F	2012
(685) Chalk Level Rd	3.65	470	F	98%	0%	1%	1%	1%	0%	F	0.095	F	0.625	480	F	2012
(685) Chalk Level Rd	4.71	250	F	98%	0%	1%	1%	1%	0%	F	0.105	F	0.579	250	F	2012
(685) Telegraph Rd	3.86	310	R			From: SR 40, E Gretna Rd					NA			NA		05/20/2009
(685) Telegraph Rd	3.37	490	F	98%	0%	1%	1%	1%	0%	F	0.116	F	0.675	500	F	2012
						To: 71-670 E, Deer View Rd 71-670 W, Deer View Rd										
(686) Zion Rd	3.82	420	F	99%	0%	0%	0%	0%	0%	C	0.114	F	0.76	430	F	2012
(686) Markham Rd	3.88	170	R			From: 71-685 N, Chalk Level Rd 71-685 S, Chalk Level Rd					NA			NA		05/26/2009
(686) Markham Rd	2.27	140	R			From: 71-682 McCormick Rd					NA			NA		05/26/2009
(686) Elkhorn Rd	3.52	400	R			From: 71-640 N, Java Rd 71-640 S, Java Rd					NA			NA		05/26/2009
(687) Brandon Rd	0.90	60	R			From: 71-680 Chanceys Store Rd					NA			NA		08/14/2012
(687) Brandon Rd	1.20	60	R			From: 71-689 Strader Rd					NA			NA		08/14/2012
(688) Kerns Mill Rd	0.04	340	R			From: 71-886 Gandy Rd					NA			NA		08/14/2012
(689) Strader Rd	0.72	90	R			From: 71-903 Galveston Rd					NA			NA		09/05/2012
(689) Strader Rd	1.48	50	R			From: 71-656 Kerns Church Rd					NA			NA		06/03/2009
						To: Halifax County Line										
(689) Strader Rd	0.72	90	R			From: 71-691 Mill Creek Rd					NA			NA		09/05/2012
(689) Strader Rd	1.48	50	R			From: 0.72 ME 71-691					NA			NA		09/05/2012
						To: 71-649 Payneton Rd										

Virginia Department of Transportation
Traffic Engineering Division
2012
Annual Average Daily Traffic Volume Estimates By Section of Route
Pittsylvania Maintenance Area

Route	Length	AADT	QA	4Tire	Bus	-----Truck-----				QC	K Factor	QK	Dir Factor	AAWDT	QW	Year
						2Axle	3+Axle	1Trail	2Trail							
Pittsylvania County																
(689) Strader Rd	3.40	110	R								NA		NA			08/14/2012
(690) Coles Rd	1.70	60	R								NA		NA			08/21/2012
(691) Mill Creek Rd	3.16	730	R								NA		NA			06/01/2009
(691) Motley Rd	1.98	80	R								NA		NA			09/16/2009
(692) Transco Rd	1.95	310	R								NA		NA			06/01/2009
(693) Chaney's Store Rd	1.00	280	R								NA		NA			08/05/2009
(694) David Giles Lane	1.80	380	R								NA		NA			09/19/2012
(694) Dairy View Rd	0.87	240	R								NA		NA			09/12/2012
(694) Dairy View Rd	0.46	170	R								NA		NA			09/05/2012
(694) Dairy View Rd	0.87	200	R								NA		NA			09/05/2012
(694) Davis Rd	0.80	120	R								NA		NA			09/05/2012
Town of Chatham																
(694) Davis Rd	0.52	260	R								NA		NA			09/05/2012
(694) Davis Rd	0.27	870	R								NA		NA			09/05/2012
(694) Woodland Heights	0.50	380	R								NA		NA			09/05/2012
Pittsylvania County																
(695) Twin Arch Rd	2.80	150	R								NA		NA			10/30/2012
(696) Buck Hill Rd	0.60	60	R								NA		NA			08/21/2012
(697) Dabney House Rd	3.00	60	R								NA		NA			08/21/2012
(698) Henry's Mill Rd	2.21	210	R								NA		NA			08/21/2012
(698) Henry's Mill Rd	3.10	240	R								NA		NA			08/21/2012
(698) Stone Rd	1.43	70	R								NA		NA			08/21/2012

Virginia Department of Transportation
 Traffic Engineering Division
 2012
 Annual Average Daily Traffic Volume Estimates By Section of Route
 Pittsylvania Maintenance Area

Route	Length	AADT	QA	4Tire	Bus	-----Truck-----				QC	K Factor	QK	Dir Factor	AAWDT	QW	Year
						2Axle	3+Axle	1Trail	2Trail							
Pittsylvania County																
(698) Stone Rd	0.20	70	R											NA	NA	08/21/2012
(699) Brownville Heights Rd	0.70	210	R											NA	NA	06/01/2009
(700) East Maple Dr	1.40	80	R											NA	NA	08/17/2009
(701) Slatesville Rd	2.90	210	R											NA	NA	06/03/2009
(701) Slatesville Rd	4.90	330	R											NA	NA	06/03/2009
(702) McDaniel Rd	2.20	250	R											NA	NA	05/26/2009
(703) Cross Stitch Rd	1.20	440	R											NA	NA	06/22/2009
(703) Sunset Dr	2.00	240	R											NA	NA	06/22/2009
(703) Sunset Dr	0.50	930	R											NA	NA	06/22/2009
(703) F C Beverly Rd	1.30	1400	R											NA	NA	06/22/2009
(703) Irish Rd	1.40	950	F	93%	3%	1%	1%	3%	0%	F	0.105	F	0.552	980	F	2012
(703) Irish Rd	3.26	850	F	93%	3%	1%	1%	3%	0%	F	0.106	F	0.65	880	F	2012
(703) Irish Rd	4.10	2000	F	93%	3%	1%	1%	3%	0%	F	0.089	F	0.701	2000	F	2012
(703) Tightsqueeze Rd	0.50	4500	F	93%	3%	1%	1%	3%	0%	C	0.116	F	0.562	4600	F	2012
(703) Fairview Rd	3.89	560	F	93%	3%	1%	1%	3%	0%	F	0.107	F	0.526	570	F	2012
(703) Fairview North	2.10	380	R											NA	NA	06/03/2009
(704) Fair Oaks Rd	0.20	20	R											NA	NA	07/19/2012
(705) Throughway Rd	0.60	50	R											NA	NA	07/26/2012
(706) Game Reserve Rd	3.10	70	R											NA	NA	09/19/2012
(706) Game Reserve Rd	1.20	80	R											NA	NA	06/01/2009
(706) Abbott Place	1.77	230	R											NA	NA	08/23/2012

Virginia Department of Transportation
 Traffic Engineering Division
 2012
 Annual Average Daily Traffic Volume Estimates By Section of Route
 Pittsylvania Maintenance Area

Route	Length	AADT	QA	4Tire	Bus	-----Truck-----				QC	K Factor	QK	Dir Factor	AAWDT	QW	Year
						2Axle	3+Axle	1Trail	2Trail							
Pittsylvania County																
706 Abbott Place	1.21	70	R											NA		08/23/2012
707 Mac Rd	1.36	50	R											NA		08/23/2012
707 Mac Rd	0.72	300	R											NA		08/23/2012
707 Cox Store Rd	1.10	60	R											NA		08/23/2012
708 Long Circle	0.65	160	R											NA		08/17/2009
708 Long Circle	0.27	590	F	98%	1%	1%	0%	0%	0%	C	0.094	F	0.712	610	F	2012
709 Herman Farmer Rd	0.70	10	R											NA		09/19/2012
710 Double Creek Rd	3.00	120	R											NA		06/03/2009
710 Double Creek Rd	1.10	80	R											NA		09/19/2012
710 Reeves Mill Rd	1.07	290	R											NA		06/03/2009
711 Slayton Rd	1.68	410	R											NA		08/24/2009
712 White Ridge Rd	3.30	220	R											NA		06/03/2009
713 Rock Springs Rd	3.70	350	F	98%	1%	1%	0%	0%	0%	F	0.106	F	0.575	360	F	2012
713 Rock Springs Rd	3.00	880	F	98%	1%	1%	0%	0%	0%	C	0.123	F	0.722	900	F	2012
713 Birch Creek Rd	4.85	350	R											NA		08/24/2009
713 Oak Grove Rd	1.95	230	R											NA		08/24/2009
713 Lester Rd	1.80	80	R											NA		08/24/2009
713 Lester Rd	1.51	100	R											NA		08/23/2012
714 Brumfield Rd	1.60	140	R											NA		10/04/2012
714 Brumfield Rd	1.00	140	R											NA		10/04/2012
714 Richardson Lane	1.10	120	R											NA		09/19/2012

Virginia Department of Transportation
Traffic Engineering Division
2012
Annual Average Daily Traffic Volume Estimates By Section of Route
Pittsylvania Maintenance Area

Route	Length	AADT	QA	4Tire	Bus	-----Truck-----				QC	K Factor	QK	Dir Factor	AAWDT	QW	Year
						2Axle	3+Axle	1Trail	2Trail							
Pittsylvania County																
(715) Bennett Circle	3.16	90	R								NA		NA			08/24/2009
From: SR 360 Old Richmond Rd																
To: SR 360 Old Richmond Rd																
(716) Keeling Dr	3.60	1200	F	97%	1%	0%	1%	1%	0%	C	0.114	F	0.799	1300	F	2012
From: 71-726 Malmaison Rd																
To: SR 360 Old Richmond Rd																
(717) Hunters Lane	0.80	760	R								NA		NA			08/03/2009
From: 71-726 Malmaison Rd																
To: 71-825 S, Dr Edward Williams Rd																
(717) Hunters Lane	1.90	560	R								NA		NA			08/03/2009
From: 71-825 N, Chestnut Level Lane; Dr Edward Williams																
To: Dead End																
(718) Dry Fork Rd	5.25	680	F	93%	2%	1%	2%	2%	0%	C	0.094	F	0.549	700	F	2012
From: SR 41 Franklin Tpke																
To: 71-836 E, White Oak Circle																
(718) Dry Fork Rd	2.05	1200	F	93%	2%	1%	2%	2%	0%	F	0.104	F	0.552	1200	F	2012
From: 71-836 E, White Oak Circle																
To: US 29																
(718) Snakepath Rd	1.63	420	F	93%	2%	1%	2%	2%	0%	F	0.116	F	0.54	430	F	2012
From: US 29																
To: 71-694 E, David Giles Lane																
(718) Snakepath Rd	0.43	330	R								NA		NA			08/31/2009
From: 71-694 E, David Giles Lane																
To: 71-975 Eddies Lane																
(718) Snakepath Rd	2.95	200	R								NA		NA			08/24/2009
From: 71-975 Eddies Lane																
To: 71-640 Spring Garden Rd																
(719) Green Farm Rd	2.70	1100	R								NA		NA			08/05/2009
From: SR 360 N, Old Richmond Rd																
To: SR 360 S, Old Richmond Rd																
(719) Lawless Creek Rd	2.57	790	F	98%	2%	0%	0%	0%	0%	C	0.107	F	0.506	810	F	2012
From: SR 360 S, Old Richmond Rd																
To: US 29																
(719) West Witt Rd	2.01	640	F	98%	1%	1%	0%	0%	0%	F	0.156	F	0.629	650	F	2012
From: US 29																
To: 71-745 E, Mount View Rd																
(719) West Witt Rd	0.70	1700	F	98%	1%	1%	0%	0%	0%	F	0.115	F	0.602	1700	F	2012
From: 71-745 E, Mount View Rd																
To: 71-745 W, Mount View Rd																
(719) Mount Hermon	0.53	1400	F	98%	1%	1%	0%	0%	0%	C	0.105	F	0.516	1400	F	2012
From: 71-744 S, Mount Hermon																
To: SR 41 S, Franklin Tpke																
(719) Golf Club Rd	1.12	2300	F	98%	1%	1%	0%	0%	0%	F	0.103	F	0.512	2300	F	2012
From: SR 41 N, Franklin Tpke																
To: 71-863 Robertson Lane; Golf Club Rd																
(720) Blairs Circle	0.19	190	R								NA		NA			07/22/2009
From: 71-745 Mount View Rd																
To: 71-1022 Warehouse Rd																
(720) Blairs Circle	0.23	510	R								NA		NA			07/22/2009
From: 71-1022 Warehouse Rd																
To: 71-1000 Blairs Court																
(720) Blairs Circle	0.04	1800	R								NA		NA			07/22/2009
From: 71-1000 Blairs Court																
To: Bus US 29																
(721) Livestock Rd	0.25	1300	F	99%	0%	0%	0%	0%	0%	C	0.097	F	0.550	1300	F	2012
From: Bus US 29																
To: 71-1031																
(721) Livestock Rd	0.60	1200	G	99%	0%	0%	0%	0%	0%	F	NA		1200	G	2012	
From: 71-1031																
To: 71-719 Lawless Creek Rd																
(722) Oakwood Dr	0.84	270	R								NA		NA			08/17/2009
From: US 58; 71-948																
To: Dead End																
(723) Old Quarry Rd	1.35	690	R								NA		NA			08/03/2009
From: 71-729 Kentuck Rd																
To: SR 360 Old Richmond Rd																

Virginia Department of Transportation
Traffic Engineering Division
2012
Annual Average Daily Traffic Volume Estimates By Section of Route
Pittsylvania Maintenance Area

Route	Length	AADT	QA	4Tire	Bus	-----Truck-----				QC	K Factor	QK	Dir Factor	AAWDT	QW	Year
						2Axle	3+Axle	1Trail	2Trail							
Pittsylvania County																
(724) Mill Creek Rd	1.31	3400	F	99%	0%	0%	0%	0%	0%	C	0.098	F	0.51	3500	F	2012
(725) Bennett Dr	1.30	100	R								NA			NA		08/03/2009
(726) Ringgold Depot Rd	1.38	1500	F	98%	1%	1%	0%	1%	0%	C	0.106	F	0.667	1500	F	2012
(726) Ringgold Depot Rd	1.32	910	F	97%	1%	1%	0%	1%	0%	C	0.126	F	0.565	930	F	2012
(726) Ringgold Church Rd	0.51	860	F	97%	1%	1%	0%	1%	0%	F	0.105	F	0.546	880	F	2012
(726) Ringgold Church Rd	4.13	1400	F	97%	1%	1%	0%	1%	0%	F	0.174	F	0.615	1400	F	2012
(726) Kentuck Church Rd	1.59	2700	F	97%	1%	1%	0%	1%	0%	F	0.146	F	0.658	2800	F	2012
(726) Kentuck Church Rd	0.45	2500	F	97%	1%	1%	0%	1%	0%	F	0.158	F	0.583	2500	F	2012
(726) Malmaison Rd	3.47	2000	F	97%	1%	1%	0%	1%	0%	C	0.134	F	0.502	2100	F	2012
(727) Afton Rd	2.40	400	R								NA			NA		07/27/2009
(728) Hillside Rd	3.30	230	R								NA			NA		08/24/2009
(729) Kentuck Rd	0.08	6800	G	95%	0%	1%	1%	3%	0%	C	0.097	N	0.599	7100	G	2012
(729) Kentuck Rd	1.97	5100	F	95%	0%	1%	1%	3%	0%	F	0.091	F	0.576	5200	F	2012
(729) Kentuck Rd	4.60	4500	F	95%	0%	1%	1%	3%	0%	F	0.132	F	0.592	4600	F	2012
(729) Kentuck Rd	3.20	2300	F	95%	0%	1%	1%	3%	0%	F	0.103	F	0.53	2400	F	2012
(729) Kentuck Rd	2.22	980	F	95%	0%	1%	1%	3%	0%	F	0.100	F	0.644	1000	F	2012
(729) Mount Tabor Rd	5.04	240	R								NA			NA		08/23/2012
(729) Pickaway Rd	2.88	100	R								NA			NA		08/21/2012
(729) Red Rd	2.90	40	R								NA			NA		08/21/2012
(730) Eagle Springs Rd	0.80	450	F	89%	0%	1%	4%	6%	0%	C	0.147	F	0.592	480	F	2012
(730) Wilkerson Rd	1.21	880	G	89%	0%	1%	4%	6%	0%	F	NA			950	G	2012
(730) Countryside Dr	3.29	820	R								NA			NA		08/24/2009

Virginia Department of Transportation
Traffic Engineering Division
2012
Annual Average Daily Traffic Volume Estimates By Section of Route
Pittsylvania Maintenance Area

Route	Length	AADT	QA	4Tire	Bus	-----Truck-----				QC	K Factor	QK	Dir Factor	AAWDT	QW	Year
						2Axle	3+Axle	1Trail	2Trail							
Pittsylvania County																
(731) Hundley Dr	1.10	120	R								NA		NA			05/12/2009
(732) Little Creek Rd	1.22	3200	F	98%	0%	0%	1%	0%	0%	C	0.1	F	0.585	3300	F	2012
(732) Fall Creek Rd	1.50	640	R								NA		NA			10/30/2012
(732) Ferguson Rd	0.93	260	R								NA		NA			10/30/2012
(732) Ferguson Rd	1.37	60	R								NA		NA			08/03/2009
(732) Ferguson Rd	0.52	60	R								NA		NA			10/04/2012
(733) Barker Rd	1.80	650	R								NA		NA			08/03/2009
(734) Clarks Mill Rd	1.78	980	R								NA		NA			08/05/2009
(734) Ringgold Rd	0.23	2200	F	99%	0%	0%	0%	0%	0%	C	0.092	F	0.535	2300	F	2012
(734) Ringgold Rd	1.83	1300	F	99%	0%	0%	0%	0%	0%	F	0.097	F	0.555	1300	F	2012
(735) Cedar Rd	1.30	700	R								NA		NA			08/05/2009
(735) Mountain Hill Rd	0.50	530	F	99%	1%	0%	0%	0%	0%	C	0.105	F	0.607	540	F	2012
(735) Mountain Hill Rd	0.15	460	F	99%	1%	0%	0%	0%	0%	F	0.113	F	0.553	470	F	2012
(735) Mountain Hill Rd	0.35	650	R								NA		NA			08/05/2009
(735) Mountain Hill Rd	2.50	190	R								NA		NA			08/05/2009
(738) Bailless Dr	0.65	60	R								NA		NA			07/31/2012
(739) Cooper Rd	1.00	80	R								NA		NA			07/26/2012
(740) Iris Lane	1.81	1400	F	98%	1%	1%	0%	0%	0%	C	0.103	F	0.512	1500	F	2012
(741) Friendly Dr	2.20	40	R								NA		NA			07/24/2012
(742) Walnut Creek Rd	1.76	630	R								NA		NA			07/27/2009
(743) Orphanage Rd	0.50	800	R								NA		NA			08/10/2012

Virginia Department of Transportation
Traffic Engineering Division
2012
Annual Average Daily Traffic Volume Estimates By Section of Route
Pittsylvania Maintenance Area

Route	Length	AADT	QA	4Tire	Bus	-----Truck-----				QC	K Factor	QK	Dir Factor	AAWDT	QW	Year
						2Axle	3+Axle	1Trail	2Trail							
Pittsylvania County																
(743) Orphanage Rd	1.40	320	R								NA		NA			08/10/2012
			From: 71-744 Ridgecrest Dr													
(743) Orphanage Rd	1.00	520	F	98%	1%	0%	0%	0%	0%	F	0.119	F	0.563	550	F	2012
			From: 71-1514 Apple Lane													
(743) Orphanage Rd	0.60	1100	F	98%	1%	0%	0%	0%	0%	F	0.113	F	0.593	1100	F	2012
			From: 71-742 Walnut Creek Rd													
(743) Orphanage Rd	0.15	2400	F	98%	1%	0%	0%	0%	0%	C	0.094	F	0.505	2600	F	2012
			From: 71-740 Iris Lane													
			To: SR 41 Franklin Tpke													
(744) Ridgecrest Dr	2.20	940	R								NA		NA			07/15/2009
			From: 71-743 Orphanage Rd													
			To: SR 41 S, Franklin Tpke													
(744) Mount Hermon	0.41	760	F	98%	1%	0%	0%	0%	0%	C	0.122	F	0.602	810	F	2012
			From: SR 41 N, Franklin Tpke													
			To: 71-719 W, Mount Hermon; West Witt Rd													
(744) Crane Rd	2.60	270	R								NA		NA			07/06/2009
			From: 71-719 E, West Witt Rd													
			To: 71-863, R and L Smith Dr													
(744) Lester Lane	0.75	220	R								NA		NA			07/06/2009
			From: Dead End													
			To: Bus US 29; 71-721													
(745) Mount View Rd	2.20	900	R								NA		NA			07/22/2009
			From: 71-719 S, East Witt Rd													
(745) Mount View Rd	2.78	330	F	98%	1%	0%	0%	0%	0%	C	0.114	F	0.558	340	F	2012
			From: 71-863, R and L Smith Dr													
			To: 71-750 Mount Cross Rd													
(746) Golf Club Rd	1.50	1700	R								NA		NA			07/20/2009
			From: 71-1531 Honey Rd													
(746) Golf Club Rd	1.70	1500	R								NA		NA			07/20/2009
			From: 71-863 Golf Club Rd; Laniers Mill Rd													
			To: 71-750 Mount Cross Rd													
(747) Pinecroft Rd	1.27	540	R								NA		NA			07/20/2009
			From: 71-863 Laniers Mill Rd													
			To: 71-665 Rockford School Rd													
(748) Saunders Shop Rd	0.30	590	R								NA		NA			05/12/2009
			From: 71-643 Derby Rd													
			To: 71-634 Blue Ridge Dr													
(749) Cedar Rd	0.90	180	R								NA		NA			08/07/2012
			From: 71-665 Rockford School Rd													
			To: WCL Danville													
(750) Mount Cross Rd	0.75	9400	F	99%	0%	0%	0%	0%	0%	C	0.092	F	0.648	9600	F	2012
			From: 71-724 Mill Creek Rd													
(750) Mount Cross Rd	1.59	8000	F	99%	0%	0%	0%	0%	0%	F	0.094	F	0.645	8200	F	2012
			From: 71-746 Golf Club Rd													
(750) Mount Cross Rd	1.77	5000	F	99%	0%	0%	0%	0%	0%	F	0.092	F	0.638	5200	F	2012
			From: 71-863 Morefield Bridge Rd; Laniers Mill Rd													
(750) Mount Cross Rd	0.88	5400	F	99%	0%	0%	0%	0%	0%	F	0.107	F	0.638	5600	F	2012
			From: 71-883 Campview Rd													
(750) Whitmell School Rd	3.48	1600	F	99%	0%	0%	0%	0%	0%	F	0.09	F	0.585	1600	F	2012
			From: 71-866 Sandy Creek Rd													
(750) Whitmell School Rd	1.51	2000	G	99%	0%	0%	0%	0%	0%	F	NA		2100	G	2012	
			From: 71-703, F C Beverly Rd													
(750) Whitmell School Rd	1.68	820	F	99%	0%	0%	0%	0%	0%	F	0.089	F	0.559	850	F	2012
			From: SR 41 W, Franklin Tpke													

Virginia Department of Transportation
Traffic Engineering Division
2012
Annual Average Daily Traffic Volume Estimates By Section of Route
Pittsylvania Maintenance Area

Route	Length	AADT	QA	4Tire	Bus	-----Truck-----				QC	K Factor	QK	Dir Factor	AAWDT	QW	Year
						2Axle	3+Axle	1Trail	2Trail							
Pittsylvania County																
(750) Strawberry Rd	2.78	820	F	99%	0%	0%	0%	0%	0%	F	0.131	F	0.611	840	F	2012
From: SR 41 E, Franklin Tpke																
(750) Strawberry Rd	3.38	490	F	99%	0%	0%	0%	0%	0%	F	0.117	F	0.677	500	F	2012
From: 71-612 Union Hall School Rd; Banister Rd																
(750) Strawberry Rd	0.71	710	F	99%	0%	0%	0%	0%	0%	F	0.104	F	0.525	730	F	2012
From: 71-829, N Flint Hill Rd																
(750) Green Pond Rd	4.41	720	G	99%	0%	0%	0%	0%	0%	F	NA			780	G	2012
From: SR 57 Callands Rd																
(750) Oxford Rd	2.88	190	R								NA			NA		07/24/2012
From: 71-649 E, Anderson Mill Rd																
(750) Oxford Rd	1.05	100	R								NA			NA		07/24/2012
From: 71-649 W, Anderson Mill Rd																
(750) Oxford Rd	1.31	60	R								NA			NA		07/24/2012
From: 1.05 MN 71-785																
(750) Oxford Rd	1.15	70	R								NA			NA		06/08/2009
From: 2.36 MN 71-785																
(751) Grassland Dr	2.94	20	G	96%	2%	2%	0%	0%	0%	F	NA			20	G	2012
From: 71-626; 71-782																
(751) Grassland Dr	0.85	20	G	96%	2%	2%	0%	0%	0%	F	NA			30	G	2012
From: 71-775 Star Land Dr																
(751) Grassland Dr	0.95	30	G	96%	2%	2%	0%	0%	0%	C	NA			30	G	2012
From: 71-776 Dr Mease Rd																
(751) Grassland Dr	4.77	200	R								NA			NA		05/18/2009
From: SR 40, W Gretna Rd																
(751) Grassland Dr	0.40	170	R								NA			NA		05/18/2009
From: 71-626 Smith Mountain Rd																
(752) Oliver Rd	0.50	40	R								NA			NA		07/19/2012
From: SR 40, W Gretna Rd																
(752) Oliver Rd	0.30	40	R								NA			NA		07/19/2012
From: 71-949 W, Cherrywood Rd																
(752) Oliver Rd	0.50	30	R								NA			NA		07/19/2012
From: 71-949 E, Appletree Rd																
(753) Jasper Wood Rd	1.20	550	R								NA			NA		05/12/2009
From: Dead End																
(754) Gallows Rd	2.93	870	R								NA			NA		05/12/2009
From: 71-642 Shula Dr																
(755) Mercury Rd	1.60	150	R								NA			NA		07/10/2012
From: 71-988 Highwayview Rd																
(756) Paisley Rd	3.40	390	R								NA			NA		05/18/2009
From: Dead End																
(756) Dewberry Rd	0.60	760	R								NA			NA		05/12/2009
From: 71-642 Marina Dr; Shula Dr																
(757) Orange Rd	1.10	50	R								NA			NA		07/10/2012
From: 71-642 Marina Dr																
To: 71-665 Rockford School Rd																
From: 71-940 Owens Mill Rd																
To: 71-665 Rockford School Rd																
From: US 29																
To: Dead End																
From: Dead End																
To: 71-609 Brights Rd																

Virginia Department of Transportation
Traffic Engineering Division
2012
Annual Average Daily Traffic Volume Estimates By Section of Route
Pittsylvania Maintenance Area

Route	Length	AADT	QA	4Tire	Bus	-----Truck-----				QC	K Factor	QK	Dir Factor	AAWDT	QW	Year
						2Axle	3+Axle	1Trail	2Trail							
Pittsylvania County																
(758) Rose St	2.50	60	R									NA		NA		07/10/2012
(759) Childress Rd	0.85	190	R									NA		NA		08/05/2009
Town of Gretna																
(760) Music St South	0.24	280	F	98%	0%	1%	0%	0%	0%	C	0.126	F	0.556	290	F	2012
(760) Music St North	0.36	620	R									NA		NA		06/08/2009
Pittsylvania County																
(760) Music St Gretna	1.79	620	N									NA		NA		06/08/2009
(760) Music St	2.10	170	R									NA		NA		05/20/2009
(760) Music St	2.75	180	R									NA		NA		05/18/2009
(761) Straightstone Rd	2.08	390	F	95%	1%	1%	1%	1%	0%	C	0.108	F	0.614	400	F	2012
(761) Straightstone Rd	2.73	360	F	95%	1%	1%	1%	1%	0%	F	0.113	F	0.613	360	F	2012
(761) Straightstone Rd	3.89	410	F	95%	1%	1%	1%	1%	0%	F	0.092	F	0.598	420	F	2012
(762) Simpson Lane	1.00	80	R									NA		NA		07/10/2012
(763) Weatherford Dr	2.80	390	R									NA		NA		05/20/2009
(763) Weatherford Dr	0.40	360	R									NA		NA		05/18/2009
(764) Azalea Dr	1.50	310	R									NA		NA		05/20/2009
(765) Sandy Rd	2.70	220	R									NA		NA		05/20/2009
(766) Magnolia Rd	0.50	30	R									NA		NA		07/17/2012
(767) Vest Rd	0.65	10	R									NA		NA		08/14/2012
(768) Milam Rd	1.55	120	R									NA		NA		05/18/2009
(768) Bibee Rd	4.37	100	R									NA		NA		05/18/2009
(768) Summerset Rd North	1.30	130	R									NA		NA		05/18/2009

Virginia Department of Transportation
Traffic Engineering Division
2012
Annual Average Daily Traffic Volume Estimates By Section of Route
Pittsylvania Maintenance Area

Route	Length	AADT	QA	4Tire	Bus	-----Truck-----				QC	K Factor	QK	Dir Factor	AAWDT	QW	Year
						2Axle	3+Axle	1Trail	2Trail							
Pittsylvania County																
(768) Summerest Rd North	1.90	70	R			From: 71-758 N. Rose St					NA		NA			05/18/2009
						To: Dead End										
(769) Early Rd	0.23	60	R			From: SR 41 Franklin Tpke					NA		NA			06/22/2009
						To: SR 41 Franklin Tpke										
(770) Keesee Rd	0.20	190	R			From: 71-665 Rockford School Rd					NA		NA			05/12/2009
						To: US 29										
(771) Pigg River Rd	0.50	10	R			From: Dead End					NA		NA			07/19/2012
						To: 71-605 E. Toshes Rd										
(771) Court Rd	1.50	210	R			From: 71-605 W. Toshes Rd					NA		NA			05/18/2009
						To: 71-608 Ridgeway Rd										
(772) Daniel Lane	0.50	20	R			From: Dead End					NA		NA			08/30/2012
						To: 71-718 Dry Fork Rd										
(773) Wade Rd	2.90	310	R			From: 71-799 Climax Rd					NA		NA			07/17/2012
						To: 71-794 Homestead Rd										
(774) Darby Rd	2.40	60	R			From: SR 40, W Gretna Rd					NA		NA			07/19/2012
						To: 71-605 Toshes Rd										
(775) Star Land Dr	1.40	70	R			From: 71-751 Grassland Dr					NA		NA			07/19/2012
						To: SR 40 E, W Gretna Rd										
(775) Star Land Dr	0.20	9	R			From: SR 40 W, W Gretna Rd					NA		NA			07/19/2012
						To: Dead End										
(776) Dr Mease Rd	0.60	50	R			From: 71-751 Grassland Dr					NA		NA			07/19/2012
						To: SR 40, W Gretna Rd										
(777) Yorkshire Dr	3.27	230	R			From: 71-751 Grassland Dr					NA		NA			07/19/2012
						To: 71-908 Ford Rd										
(777) Yorkshire Dr	1.70	50	R			From: 71-908 Ford Rd					NA		NA			02/27/2008
						To: 71-605 Toshes Rd										
(778) Jasmine Rd	3.90	70	R			From: 71-626 Smith Mountain Rd					NA		NA			07/19/2012
						To: 71-777 Yorkshire Dr										
(778) Jasmine Rd	2.10	40	R			From: 71-777 Yorkshire Dr					NA		NA			05/18/2009
						To: 71-605 W. Toshes Rd										
(778) Springtree Rd	1.20	20	R			From: 71-605 E. Toshes Rd					NA		NA			07/19/2012
						To: Dead End										
(779) Liberty Rd	0.95	110	R			From: Franklin County Line					NA		NA			07/19/2012
						To: 71-626 Smith Mountain Rd										
(780) Royale Dr	0.20	8	R			From: Dead End					NA		NA			07/19/2012
						To: 71-626 Museville Rd										
(781) Rockcreek Rd	1.50	50	R			From: 71-626 Museville Rd					NA		NA			07/19/2012
						To: SR 40, W Gretna Rd										

Virginia Department of Transportation
Traffic Engineering Division
2012
Annual Average Daily Traffic Volume Estimates By Section of Route
Pittsylvania Maintenance Area

Route	Length	AADT	QA	4Tire	Bus	-----Truck-----				QC	K Factor	QK	Dir Factor	AAWDT	QW	Year
						2Axle	3+Axle	1Trail	2Trail							
Pittsylvania County																
(782) Fruitridge Dr	1.40	80	R			From: Franklin County Line					NA			NA		07/24/2012
(782) Fruitridge Dr	0.20	70	R			From: 71-635 Armstrong Rd					NA			NA		07/24/2012
(782) Fruitridge Dr	0.86	60	R			From: 71-741 E, Friendly Dr					NA			NA		07/24/2012
						To: 71-626 Museville Rd										
(783) Tomahawk Mill Rd	1.10	60	R			From: 71-649 Anderson Mill Rd					NA			NA		07/24/2012
(783) Tomahawk Mill Rd	0.60	50	R			From: 71-973 Colony Rd					NA			NA		07/24/2012
(783) Tomahawk Mill Rd	0.25	4	R			From: 71-644 E, Cooksburg Rd					NA			NA		07/24/2012
						To: 71-644 W, Cooksburg Rd										
						To: Dead End										
(784) Gunn Lane	0.40	60	R			From: Dead End					NA			NA		10/04/2012
						To: 71-713 Birch Creek Rd										
(785) Lark Rd	1.10	300	R			From: 71-750 S, Oxford Rd					NA			NA		07/24/2012
(785) Lark Rd	0.60	490	R			From: 71-786 Snowberry Rd					NA			NA		07/26/2012
(785) Lark Rd	0.50	550	R			From: 71-750 N, Oxford Rd					NA			NA		07/26/2012
						To: 71-750 W, Oxford Rd										
						To: 71-605 Toshes Rd										
(786) Snowberry Rd	2.20	190	R			From: 71-799 Climax Rd					NA			NA		06/08/2009
(786) Snowberry Rd	1.40	50	R			From: 2.20 MN 71-799					NA			NA		06/08/2009
						To: 71-785 Lark Rd										
(787) Berryville Rd	1.70	30	R			From: 71-605 Toshes Rd					NA			NA		07/17/2012
(787) Berryville Rd	0.90	40	R			From: 71-799 Climax Rd					NA			NA		07/17/2012
						To: 71-788 Luster Rd										
(788) Luster Rd	0.65	80	R			From: 71-794 Old Mine Rd					NA			NA		07/17/2012
(788) Luster Rd	0.85	60	R			From: 71-787 Berryville Rd					NA			NA		07/17/2012
						To: SR 40, W Gretna Rd										
(789) Valley Rd	1.10	50	R			From: 71-790 Piney Rd					NA			NA		07/17/2012
						To: SR 40, W Gretna Rd										
(790) Piney Rd	4.38	1000	F	93%	1%	1%	2%	3%	0%	C	0.097	F	0.686	1000	F	2012
(790) Piney Rd	0.20	390	R			From: SR 40, W Gretna Rd					NA			NA		07/17/2012
(790) Piney Rd	0.85	130	R			From: 71-765 Sandy Rd					NA			NA		07/17/2012
(790) Brushy Mountain Rd	0.45	120	R			From: 71-672 N, Pittsville Rd					NA			NA		07/17/2012
						To: 71-672 S, Pittsville Rd										
(790) Brushy Mountain Rd	2.20	40	R			From: 71-935 Farmers Mountain Rd					NA			NA		07/17/2012
						To: 71-760 Music St										

Virginia Department of Transportation
Traffic Engineering Division
2012
Annual Average Daily Traffic Volume Estimates By Section of Route
Pittsylvania Maintenance Area

Route	Length	AADT	QA	4Tire	Bus	-----Truck-----				QC	K Factor	QK	Dir Factor	AAWDT	QW	Year
						2Axle	3+Axle	1Trail	2Trail							
Pittsylvania County																
(791) Terry Rd	2.30	90	R								NA			NA		06/08/2009
Town of Gretna																
(792) Henry St	0.21	600	F	97%	1%	2%	0%	0%	0%	F	0.113	F	0.5	620	F	2012
(792) Henry St	0.50	920	F	97%	1%	2%	0%	0%	0%	C	0.1	F	0.524	940	F	2012
(792) Henry St	0.34	860	R								NA			NA		08/14/2012
(792) Henry St	0.20	720	R								NA			NA		08/14/2012
Pittsylvania County																
(792) Tucker Rd	3.31	210	R								NA			NA		08/07/2012
(792) Tucker Rd	1.41	50	R								NA			NA		08/07/2012
(792) Tucker Rd	1.21	60	R								NA			NA		08/07/2012
(793) Cherrystone Lake Rd	1.20	130	R								NA			NA		09/12/2012
(793) Cherrystone Lake Rd	1.20	70	R								NA			NA		09/12/2012
(794) Old Mine Rd	3.68	450	R								NA			NA		08/14/2012
(794) Old Mine Rd	1.55	290	R								NA			NA		07/17/2012
(794) Homestead Rd	2.20	110	R								NA			NA		07/17/2012
(794) Homestead Rd	0.30	300	R								NA			NA		07/17/2012
(795) Emery Rd	2.00	100	R								NA			NA		06/08/2009
(796) Steam Way	0.50	60	R								NA			NA		11/05/2012
(797) Green Bay Rd	2.30	150	R								NA			NA		06/08/2009
(797) Green Bay Rd	1.70	270	R								NA			NA		06/08/2009
(798) Old Red Eye Rd	2.30	50	R								NA			NA		07/26/2012
(799) Climax Rd	6.12	780	F	93%	0%	1%	3%	4%	0%	C	0.095	F	0.506	800	F	2012

Virginia Department of Transportation
Traffic Engineering Division
2012
Annual Average Daily Traffic Volume Estimates By Section of Route
Pittsylvania Maintenance Area

Route	Length	AADT	QA	4Tire	Bus	-----Truck-----				QC	K Factor	QK	Dir Factor	AAWDT	QW	Year
						2Axle	3+Axle	1Trail	2Trail							
Pittsylvania County																
(799) Climax Rd	1.94	460	F	93%	0%	1%	3%	4%	0%	F	0.102	F	0.561	470	F	2012
						From: 71-790 Piney Rd										
						To: SR 40										
(799) Climax Rd	1.17	460	F	93%	0%	1%	3%	4%	0%	F	0.103	F	0.513	470	F	2012
						From: 71-605 Toshes Rd										
(800) Burton Lake Rd	3.90	90	R								NA		NA			09/12/2012
						From: 71-649 Anderson Mill Rd										
						To: 71-750 N, Green Pond Rd										
(800) Anderson Rd	2.30	120	R								NA		NA			09/12/2012
						From: 71-750 S, Green Pond Rd										
						To: 71-799 S, Climax Rd										
(800) Rigney Circle	1.10	80	R								NA		NA			09/12/2012
						From: 71-799 N, Climax Rd										
(801) Falls Lane	0.35	50	R								NA		NA			09/12/2012
						From: Dead End										
						To: 71-802 SOUTH										
(801) Dry Bridge Rd	1.80	280	R								NA		NA			09/12/2012
						From: 71-802 NORTH										
						To: 71-803 Hawkins Rd										
(802) Hodnetts Mill Rd	3.24	280	R								NA		NA			09/08/2009
						From: 71-793 Cherrystone Lake Rd										
						To: 71-1446 White St										
(803) Hawkins Rd	1.50	60	R								NA		NA			09/12/2012
						From: 71-802 Hodnetts Mill Rd										
						To: 71-1039 Craddock Lane										
(803) Hawkins Rd	0.89	100	R								NA		NA			09/08/2009
						From: US 29										
						To: 71-750 Green Pond Rd										
(804) Double Bridge Rd	2.20	130	R								NA		NA			06/15/2009
						From: SR 57 Callands Rd										
(805) Tomahawk Creek Rd	1.80	60	R								NA		NA			07/26/2012
						From: 71-807 Triangle School Rd										
						To: 71-800 Burton Lake Rd										
(806) Ivory Branch Rd	1.10	110	R								NA		NA			06/10/2009
						From: SR 57 Callands Rd										
						To: 71-807 W, Triangle School Rd										
(806) Ivory Branch Rd	2.90	160	R								NA		NA			06/10/2009
						From: 71-807 E, Triangle School Rd										
						To: 71-626 Museville Rd										
(807) Triangle School Rd	0.60	50	R								NA		NA			07/26/2012
						From: Dead End										
						To: 71-969 N, Sago Rd										
(807) Triangle School Rd	2.98	220	R								NA		NA			06/10/2009
						From: 71-969 S, Sago Rd										
						To: 71-806 W, Ivory Branch Rd										
(807) Triangle School Rd	0.56	290	R								NA		NA			06/10/2009
						From: 71-750 Green Pond Rd										
(808) Tates Mill Rd	2.30	50	R								NA		NA			08/09/2012
						From: SR 40, E Gretna Rd										
						To: 71-630 Hodnetts Rd										
(809) Columbus Rd	2.40	120	R								NA		NA			06/10/2009
						From: Franklin County Line										
						To: 71-626 Museville Rd										
(810) McNeely Lane	1.00	60	R								NA		NA			10/04/2012
						From: Dead End										
						To: 71-729 Kentuck Rd										

Virginia Department of Transportation
Traffic Engineering Division
2012
Annual Average Daily Traffic Volume Estimates By Section of Route
Pittsylvania Maintenance Area

Route	Length	AADT	QA	4Tire	Bus	-----Truck-----				QC	K Factor	QK	Dir Factor	AAWDT	QW	Year
						2Axle	3+Axle	1Trail	2Trail							
Pittsylvania County																
(811) Robin Hood Rd	3.10	140	R									NA		NA		06/10/2009
(812) Berry Rd	1.00	50	R									NA		NA		08/28/2012
(813) Glenview Dr	3.38	110	R									NA		NA		06/10/2009
(813) Glenview Dr	0.75	230	R									NA		NA		06/10/2009
(814) Wet Sleeve	0.70	60	R									NA		NA		01/28/2008
(814) Woodview Dr	1.00	70	R									NA		NA		08/30/2012
(815) Gap Rd	1.00	110	R									NA		NA		08/30/2012
(815) Gap Rd	2.50	110	R									NA		NA		06/10/2009
(816) Late Rd	0.27	120	R									NA		NA		06/22/2009
(816) Parrish Rd	1.90	100	R									NA		NA		08/30/2012
(817) Maple Rd	2.70	120	R									NA		NA		06/22/2009
(817) N Maple Rd	1.80	70	R									NA		NA		06/10/2009
(817) Turkeycock Mountain	2.30	60	R									NA		NA		08/28/2012
(817) Mountain Dr	2.60	70	R									NA		NA		06/10/2009
(818) Mapleton Dr	0.49	590	G	99%	0%	1%	0%	0%	0%	F	NA		640	G		2012
(818) Mapleton Dr	2.77	370	F	99%	0%	1%	0%	0%	0%	C	0.124	F	0.551	370	F	2012
(819) Barn Rd	1.60	70	R									NA		NA		06/10/2009
(820) West Hightower	0.63	340	R									NA		NA		06/03/2009
(820) East Hightower	1.65	220	R									NA		NA		06/03/2009
(821) Weal Rd	0.37	100	R									NA		NA		08/28/2012
(821) Weal Rd	1.90	80	R									NA		NA		08/28/2012

Virginia Department of Transportation
Traffic Engineering Division
2012
Annual Average Daily Traffic Volume Estimates By Section of Route
Pittsylvania Maintenance Area

Route	Length	AADT	QA	4Tire	Bus	-----Truck-----				QC	K Factor	QK	Dir Factor	AAWDT	QW	Year
						2Axle	3+Axle	1Trail	2Trail							
Pittsylvania County																
(821) Weal Rd	0.20	50	R									NA		NA		01/28/2008
(821) Weal Rd	0.20	70	R									NA		NA		08/28/2012
(821) Weal Rd	1.10	70	R									NA		NA		08/28/2012
(822) Ponderosa Rd	0.50	60	R									NA		NA		09/12/2012
(822) Beverly Heights Rd	2.40	600	R									NA		NA		09/12/2012
(823) Concord Rd	2.69	340	F	98%	0%	1%	0%	1%	0%	C	0.120	F	0.556	350	F	2012
(824) Rosebud Rd	0.60	260	R									NA		NA		06/15/2009
(824) West Giles Rd	2.30	270	R									NA		NA		06/15/2009
(825) Dr Edward Williams Rd	1.30	70	R									NA		NA		10/30/2012
(825) Dr Edward Williams Rd	0.30	700	R									NA		NA		10/30/2012
(825) Chestnut Level Lane	1.30	250	R									NA		NA		10/30/2012
(825) Carter Lodge Rd	1.70	400	R									NA		NA		10/30/2012
(826) Red Hill Rd	0.70	30	R									NA		NA		08/28/2012
(827) Gammons Lake	1.59	120	R									NA		NA		06/15/2009
(828) Skylock Rd	0.35	20	R									NA		NA		08/02/2012
(829) N Flint Hill Rd	0.80	70	R									NA		NA		08/30/2012
(829) S Flint Hill Rd	2.90	330	R									NA		NA		08/28/2012
(830) Easley Rd	1.00	40	R									NA		NA		08/28/2012
(830) Easley Rd	1.30	90	R									NA		NA		08/28/2012
(831) Elm Rd	1.50	100	R									NA		NA		08/28/2012
(831) Elm Rd	0.50	70	R									NA		NA		08/28/2012

Virginia Department of Transportation
Traffic Engineering Division
2012
Annual Average Daily Traffic Volume Estimates By Section of Route
Pittsylvania Maintenance Area

Route	Length	AADT	QA	4Tire	Bus	-----Truck-----				QC	K Factor	QK	Dir Factor	AAWDT	QW	Year
						2Axle	3+Axle	1Trail	2Trail							
Pittsylvania County																
(833) Maysville Rd	0.70	50	R									NA		NA		08/28/2012
(833) Maysville Rd	0.10	80	R									NA		NA		06/15/2009
(833) Maysville Rd	1.60	80	R									NA		NA		08/28/2012
(834) Hopewell Rd	2.60	490	R									NA		NA		08/10/2009
(834) Jones Mill Rd	1.60	450	F	98%	1%	1%	0%	0%	0%	C	0.109	F	0.539	460	F	2012
(834) Bearskin Rd	2.60	590	R									NA		NA		06/15/2009
(834) Bearskin Rd	0.30	390	R									NA		NA		06/15/2009
(834) Bearskin Rd	0.50	410	R									NA		NA		06/15/2009
(834) Hollywood Rd	2.10	130	R									NA		NA		08/28/2012
(834) Hollywood Rd	2.10	20	R									NA		NA		07/26/2012
(835) Pleasant Gap Dr	3.80	450	F	95%	3%	0%	2%	0%	0%	C	0.115	F	0.561	460	F	2012
(836) White Oak Circle	2.20	470	R									NA		NA		08/10/2009
(837) Bobby Lane	0.40	20	R									NA		NA		08/30/2012
(838) Johnson Rd	1.40	200	R									NA		NA		06/29/2009
(839) Waller Lane	0.70	90	R									NA		NA		09/26/2012
(839) Waller Lane	1.30	270	R									NA		NA		09/26/2012
(839) W I Powell Rd	0.40	320	R									NA		NA		09/26/2012
(839) W I Powell Rd	1.06	300	R									NA		NA		06/29/2009
(839) W I Powell Rd	0.54	140	R									NA		NA		06/29/2009
(840) White Oak Rd	3.61	180	R									NA		NA		06/22/2009
(841) Whispering Pines Rd	0.34	2300	F	99%	0%	0%	0%	0%	0%	C	0.099	F	0.668	2300	F	2012
(841) Whispering Pines Rd	2.10	960	F	99%	0%	0%	0%	0%	0%	F	0.097	F	0.662	990	F	2012

Virginia Department of Transportation
Traffic Engineering Division
2012
Annual Average Daily Traffic Volume Estimates By Section of Route
Pittsylvania Maintenance Area

Route	Length	AADT	QA	4Tire	Bus	-----Truck-----				QC	K Factor	QK	Dir Factor	AAWDT	QW	Year
						2Axle	3+Axle	1Trail	2Trail							
Pittsylvania County																
(841) Whispering Pines Rd	2.50	590	F	99%	0%	0%	0%	0%	0%	F	0.089	F	0.631	600	F	2012
(841) Whispering Pines Rd	1.20	460	F	99%	0%	0%	0%	0%	0%	F	0.093	F	0.663	470	F	2012
(841) Medical Center Dr	2.55	500	F	99%	0%	0%	0%	0%	0%	F	0.113	F	0.527	520	F	2012
(841) Stillmeadow Rd	4.80	140	R								NA		NA			06/22/2009
(842) Hollyville Dr	0.70	60	R								NA		NA			09/26/2012
(843) Primitive Baptist Rd W	0.80	70	R								NA		NA			09/26/2012
(843) Log Haven	0.80	100	R								NA		NA			08/19/2009
(844) Mount Cross Rd	0.93	3100	F	99%	0%	1%	0%	0%	0%	C	0.096	F	0.612	3200	F	2012
(844) Mount Cross Rd	1.19	2500	F	99%	0%	1%	0%	0%	0%	F	0.097	F	0.627	2600	F	2012
(844) Mount Cross Rd	3.58	1600	F	99%	0%	1%	0%	0%	0%	F	0.091	F	0.585	1700	F	2012
(844) Mount Cross Rd	1.92	840	F	99%	0%	1%	0%	0%	0%	F	0.095	F	0.591	860	F	2012
(844) Mount Cross Rd	2.32	710	F	99%	0%	1%	0%	0%	0%	F	0.095	F	0.526	730	F	2012
(845) Thompson Rd	0.40	60	R								NA		NA			09/26/2012
(845) Thompson Rd	0.90	120	R								NA		NA			09/26/2012
(845) Hinesville Rd	3.00	120	R								NA		NA			09/26/2012
(845) Hillcreek Rd	1.89	220	R								NA		NA			09/26/2012
(846) Perdue Dr	0.21	70	R								NA		NA			05/12/2009
(847) Sam Haley Rd	0.10	60	R								NA		NA			09/26/2012
(847) Sam Haley Rd	0.40	30	R								NA		NA			09/26/2012
(848) Joe Carter Rd	0.71	40	R								NA		NA			06/22/2009
(849) Riley Farm Rd	1.80	60	R								NA		NA			06/22/2009

Virginia Department of Transportation
Traffic Engineering Division
2012
Annual Average Daily Traffic Volume Estimates By Section of Route
Pittsylvania Maintenance Area

Route	Length	AADT	QA	4Tire	Bus	-----Truck-----				QC	K Factor	QK	Dir Factor	AAWDT	QW	Year
						2Axle	3+Axle	1Trail	2Trail							
Pittsylvania County																
(850) Brown Rd	0.65	50	R											NA		01/28/2008
(851) Peach Orchard Rd	2.60	310	R											NA		06/22/2009
(851) Sugartree Church Rd	2.00	270	F	97%	1%	1%	0%	0%	0%	F	0.113	F	0.588	270	F	2012
(851) Sugartree Church Rd	1.87	450	F	97%	1%	1%	0%	0%	0%	C	0.148	F	0.743	470	F	2012
(852) Vance Hill	0.98	50	R											NA		06/22/2009
(853) Inman Rd	0.80	1200	R											NA		08/10/2009
(853) Inman Rd	2.13	380	R											NA		08/10/2009
(854) Locust Dr	1.91	350	R											NA		08/17/2009
(855) Cascade Mill Rd	1.55	100	R											NA		08/17/2009
(855) Cascade Mill Rd	1.80	50	R											NA		08/17/2009
(855) Cascade Mill Rd	2.30	170	R											NA		08/17/2009
(855) Cascade Mill Rd	0.60	470	R											NA		08/17/2009
(855) Martin Dr	0.90	960	F	97%	1%	0%	0%	1%	0%	C	0.122	F	0.662	990	F	2012
(855) Martin Dr	3.30	260	R											NA		06/15/2009
(856) Cobbs Knob Rd	2.85	480	R											NA		08/17/2009
(857) Tender Lane	1.50	230	R											NA		08/17/2009
(858) Hedge Rd	0.85	8	R											NA		07/24/2012
(858) Hedge Rd	0.10	10	R											NA		07/24/2012
(859) Michaux Rd	1.28	1100	R											NA		08/17/2009
(860) Leaksville Junction Rd	0.33	120	R											NA		10/02/2012
(861) Mountain Run Rd	2.60	100	R											NA		08/17/2009

Virginia Department of Transportation
Traffic Engineering Division
2012
Annual Average Daily Traffic Volume Estimates By Section of Route
Pittsylvania Maintenance Area

Route	Length	AADT	QA	4Tire	Bus	-----Truck-----				QC	K Factor	QK	Dir Factor	AAWDT	QW	Year
						2Axle	3+Axle	1Trail	2Trail							
Pittsylvania County																
(862) Oak Hill Rd	2.06	130	F	97%	1%	1%	1%	0%	0%	F	0.104	F	0.625	130	F	2012
(862) Oak Hill Rd	2.95	400	F	97%	1%	1%	1%	0%	0%	C	0.111	F	0.553	410	F	2012
(863) Berry Hill Rd	1.97	2100	F	94%	0%	1%	0%	4%	0%	F	0.092	F	0.596	2200	F	2012
(863) Berry Hill Rd	4.54	2100	F	94%	0%	1%	0%	4%	0%	F	0.087	F	0.525	2100	F	2012
(863) Berry Hill Rd	0.62	2700	F	94%	0%	1%	0%	4%	0%	C	0.092	F	0.502	2800	F	2012
(863) Moorefield Bridge Rd	0.50	1300	F	94%	0%	1%	0%	4%	0%	F	0.131	F	0.693	1300	F	2012
(863) Moorefield Bridge Rd	2.49	1800	F	94%	0%	1%	0%	4%	0%	F	0.104	F	0.521	1800	F	2012
(863) Laniers Mill Rd	2.55	970	F	94%	0%	1%	0%	4%	0%	F	0.121	F	0.613	1000	F	2012
(863) Laniers Mill Rd	0.84	2000	F	94%	0%	1%	0%	4%	0%	F	0.138	F	0.567	2000	F	2012
(863) Golf Club Rd	0.75	3000	F	94%	0%	1%	0%	4%	0%	F	0.12	F	0.507	3100	F	2012
(863) Robertson Lane	1.14	1100	F	94%	0%	1%	0%	4%	0%	F	0.169	F	0.570	1100	F	2012
(863) R and L Smith Dr	3.79	1400	F	94%	0%	1%	0%	4%	0%	F	0.108	F	0.635	1400	F	2012
(864) Hunting Hills Rd	0.84	860	R								NA		NA			06/29/2009
(864) Hunting Hills Rd	1.22	680	R								NA		NA			06/29/2009
(865) Clearview Rd	1.89	130	R								NA		NA			08/10/2009
(865) Hutson Rd	3.00	190	R								NA		NA			08/10/2009
(866) Sandy Creek Rd	2.40	320	R								NA		NA			08/10/2009
(866) Sandy Creek Rd	1.37	700	R								NA		NA			08/10/2009
(867) Sportsman Rd	1.70	80	R								NA		NA			08/10/2009
(868) Silver Creek Rd	1.50	570	R								NA		NA			08/12/2009
(868) Silver Creek Rd	0.22	600	F	99%	0%	1%	0%	0%	0%	C	0.11	F	0.627	610	F	2012
(869) Breezewood Dr	0.29	100	R								NA		NA			08/12/2009

Virginia Department of Transportation
Traffic Engineering Division
2012
Annual Average Daily Traffic Volume Estimates By Section of Route
Pittsylvania Maintenance Area

Route	Length	AADT	QA	4Tire	Bus	-----Truck-----				QC	K Factor	QK	Dir Factor	AAWDT	QW	Year
						2Axle	3+Axle	1Trail	2Trail							
Pittsylvania County																
(869) Stony Mill Rd	2.62	1900	F	95%	3%	1%	1%	0%	0%	F	0.139	F	0.558	1900	F	2012
						From: US 58										
						To: 71-868 Silver Creek Rd										
(869) Stony Mill Rd	1.36	2200	F	95%	3%	1%	1%	0%	0%	F	0.162	F	0.583	2300	F	2012
						From: 71-844 Mount Cross Rd										
						To: 71-750 Whitmell School Rd										
(869) Tunstall High Rd	1.80	2000	F	95%	3%	1%	1%	0%	0%	C	0.184	F	0.774	2000	F	2012
						From: Dead End										
(870) Vandola Rd	1.85	470	R								NA			NA		08/12/2009
						From: 71-1009 Bennett St										
(870) Vandola Rd	1.46	960	R								NA			NA		08/12/2009
						From: WCL Danville										
(871) Gravel Hill Rd	1.10	110	R								NA			NA		10/02/2012
						From: North Carolina State Line										
						To: Dead End										
(872) Vandola Church Rd	2.48	210	R								NA			NA		08/12/2009
						From: 71-870 Vandola Rd										
						To: 71-863; Gap										
(872) Meadowview Dr	1.42	600	R								NA			NA		08/12/2009
						From: Bus US 58; Gap										
						To: 71-873 River Ridge Rd										
(873) River Ridge Rd	2.50	220	R								NA			NA		08/12/2009
						From: 71-878 Pine Lake Rd										
						To: WCL Danville										
(874) Buford Rd	0.30	70	R								NA			NA		10/02/2012
						From: Dead End										
(874) Loomfixer Rd	2.70	230	R								NA			NA		10/16/2012
						From: 71-961 Rocky Knoll Lane										
						To: 71-875 Horseshoe Rd										
(875) Horseshoe Rd	1.80	200	R								NA			NA		08/12/2009
						From: 71-876 Grays Park Rd										
						To: 71-621 Ed Hardy Rd										
(875) Horseshoe Rd	2.80	220	R								NA			NA		08/12/2009
						From: US 58										
						To: US 58 WEST										
(876) Grays Park Rd	0.01	550	R								NA			NA		10/16/2012
						From: 71-948 Willow Briar Lane										
(876) Grays Park Rd	0.69	250	R								NA			NA		10/16/2012
						From: US 58 MID										
						To: US 58 EAST										
(876) Mangrums Rd	0.95	760	R								NA			NA		10/16/2012
						From: 71-869 Stony Mill Rd										
(876) Cedar Spring Rd	0.35	30	R								NA			NA		10/16/2012
						From: Dead End										
						To: US 58										
(877) Chaming Rd	0.70	220	R								NA			NA		10/16/2012
						From: Dead End										
						To: 71-863 Berry Hill Rd										
(878) Duncan Dr	1.00	180	R								NA			NA		08/12/2009
						From: Cul-de-Sac; Gap										
						To: Dead End; Gap										
(878) Pine Lake Rd	1.50	730	R								NA			NA		08/10/2009
						From: 71-873 River Ridge Rd										
(878) Pine Lake Rd	0.85	620	R								NA			NA		08/10/2009
						From: 71-869 S, Stony Mill Rd										

Virginia Department of Transportation
Traffic Engineering Division
2012
Annual Average Daily Traffic Volume Estimates By Section of Route
Pittsylvania Maintenance Area

Route	Length	AADT	QA	4Tire	Bus	-----Truck-----				QC	K Factor	QK	Dir Factor	AAWDT	QW	Year
						2Axle	3+Axle	1Trail	2Trail							
Pittsylvania County																
(878) Stony Mill School Rd	1.90	370	R								NA			NA		08/10/2009
(878) Stony Mill School Rd	1.10	300	R								NA			NA		08/10/2009
(878) Still Spring Dr	0.29	160	R								NA			NA		08/10/2009
(879) Gordon Rd	1.20	50	R								NA			NA		06/15/2009
(880) Stateline Bridge Rd	0.84	520	R								NA			NA		08/12/2009
(881) Garden Dr	0.45	120	R								NA			NA		08/10/2009
(882) Medical Center Rd	3.96	440	R								NA			NA		08/19/2009
(882) West Sunrise Dr	3.08	390	R								NA			NA		08/19/2009
(883) Campview Rd	2.20	510	R								NA			NA		08/19/2009
(884) Allen Dr	0.42	240	R								NA			NA		07/31/2012
(885) Crown Rd	0.30	130	R								NA			NA		08/07/2012
(885) Crown Rd	2.90	90	R								NA			NA		08/07/2012
(886) Gandy Rd	1.40	90	R								NA			NA		08/14/2012
(887) County Rd	1.00	120	R								NA			NA		08/30/2012
(887) County Rd	0.50	190	R								NA			NA		08/30/2012
(888) Crosbow Dr	0.70	50	R								NA			NA		07/24/2012
(889) Olivers Lane	0.60	50	R								NA			NA		10/04/2012
(890) Drawbridge Rd	0.57	10	R								NA			NA		05/18/2009
(891) Deercrest Lane	1.00	250	R								NA			NA		08/17/2009
(892) Mockingbird Rd	1.00	50	R								NA			NA		08/09/2012

Virginia Department of Transportation
Traffic Engineering Division
2012
Annual Average Daily Traffic Volume Estimates By Section of Route
Pittsylvania Maintenance Area

Route	Length	AADT	QA	4Tire	Bus	-----Truck-----				QC	K Factor	QK	Dir Factor	AAWDT	QW	Year
						2Axle	3+Axle	1Trail	2Trail							
Pittsylvania County																
(893) Chestnut Lane	0.50	70	R									NA		NA		08/21/2012
(894) Realty Rd	0.12	330	R									NA		NA		08/10/2009
(895) Coleman Mountain Rd	2.50	30	R									NA		NA		08/21/2012
(895) Coleman Mountain Rd	1.30	80	R									NA		NA		08/21/2012
(896) Mill Run Rd	1.50	70	R									NA		NA		06/10/2009
(896) Mill Run Rd	0.38	50	R									NA		NA		06/10/2009
(896) Mill Run Rd	0.14	60	R									NA		NA		07/24/2012
(896) Mill Run Rd	0.57	60	R									NA		NA		06/10/2009
(897) Loop Rd	3.00	160	R									NA		NA		08/24/2009
(898) Avendale Rd	1.13	70	R									NA		NA		08/28/2012
(899) Cardwell Lane	1.30	170	R									NA		NA		08/24/2009
(900) Glenland Rd	2.00	190	R									NA		NA		05/18/2009
(900) Glenland Rd	1.80	140	R									NA		NA		05/18/2009
(901) Owen	1.20	240	R									NA		NA		08/24/2009
(902) Sharon Lane	0.40	260	R									NA		NA		08/12/2009
(903) Galveston Rd	0.66	230	R									NA		NA		06/01/2009
(903) Galveston Rd	2.30	170	R									NA		NA		06/01/2009
(904) Burke Rd	1.70	140	R									NA		NA		08/07/2012
(904) Burke Rd	0.70	120	R									NA		NA		08/07/2012
(905) Quail Rd	0.20	40	R									NA		NA		08/28/2012

Virginia Department of Transportation
Traffic Engineering Division
2012
Annual Average Daily Traffic Volume Estimates By Section of Route
Pittsylvania Maintenance Area

Route	Length	AADT	QA	4Tire	Bus	-----Truck-----				QC	K Factor	QK	Dir Factor	AAWDT	QW	Year
						2Axle	3+Axle	1Trail	2Trail							
Pittsylvania County																
906	Hunter Rd	0.30	30	R								NA		NA		08/28/2012
907	Gerlene Lane	0.29	120	R								NA		NA		08/17/2009
907	Gerlene Lane	0.04	100	R								NA		NA		08/17/2009
908	Ford Rd	1.72	90	R								NA		NA		05/18/2009
909	East's Store Lane	0.55	80	R								NA		NA		08/23/2012
910	Hall Farmer Rd	0.90	260	R								NA		NA		08/03/2009
911	Hampton Circle	0.04	100	R								NA		NA		08/17/2009
912	Buck Horne Rd	1.60	30	R								NA		NA		09/19/2012
913	Ferrell Lane	0.10	120	R								NA		NA		09/26/2012
913	Ferrell Lane	0.40	110	R								NA		NA		09/26/2012
914	Boxwood Rd	3.25	110	R								NA		NA		05/26/2009
915	Owens Rd	0.10	310	R								NA		NA		05/18/2009
916	Starkey Rd	2.50	60	R								NA		NA		08/02/2012
917	Ray Mill Rd	0.80	60	R								NA		NA		05/20/2009
918	Newton Lane	0.10	20	R								NA		NA		05/18/2009
919	Olde Shoppe Rd	0.33	80	R								NA		NA		08/10/2009
920	Astro Dr	1.35	8	R								NA		NA		08/02/2012
921	Martin Rd	1.40	8	R								NA		NA		08/30/2012
922	Andrew Rd	1.70	90	R								NA		NA		06/08/2009

Virginia Department of Transportation
Traffic Engineering Division
2012
Annual Average Daily Traffic Volume Estimates By Section of Route
Pittsylvania Maintenance Area

Route	Length	AADT	QA	4Tire	Bus	-----Truck-----				QC	K Factor	QK	Dir Factor	AAWDT	QW	Year	
						2Axle	3+Axle	1Trail	2Trail								
Pittsylvania County																	
923	Wallace Lane	0.38	110	R								NA		NA		08/30/2012	
924	Pocket Rd	0.39	20	R								NA		NA		07/10/2012	
924	Pocket Rd	0.54	70	R								NA		NA		07/10/2012	
924	Pocket Rd	1.09	120	R								NA		NA		07/10/2012	
924	Pocket Rd	0.97	870	R								NA		NA		07/10/2012	
924	Pocket Rd	1.10	590	F	98%	0%	1%	0%	0%	0%	F	0.099	F	0.517	610	F	2012
Town of Hurt																	
924	Pocket Rd	0.79	600	F	98%	0%	1%	0%	0%	0%	C	0.095	F	0.557	610	F	2012
924	Hurt Rd	1.17	730	F	99%	0%	1%	0%	0%	0%	C	0.105	F	0.705	750	F	2012
Pittsylvania County																	
925	Steel Spring Place	0.30	40	R								NA		NA		10/02/2012	
926	Macy Herndon Lane	0.30	150	R								NA		NA		06/29/2009	
927	Hickeys Rd	0.25	130	R								NA		NA		08/09/2012	
927	Hickeys Rd	2.97	10	R								NA		NA		02/27/2008	
927	Buck Track Rd	1.80	100	R								NA		NA		05/20/2009	
928	Spruse Rd	1.70	70	R								NA		NA		07/24/2012	
929	Victoria Rd	1.90	50	R								NA		NA		01/28/2008	
930	Sycamore Rd	2.60	290	R								NA		NA		05/20/2009	
931	Sycamore Creek Rd	0.31	170	R								NA		NA		08/07/2012	
932	Sailors Creek Rd	3.03	60	R								NA		NA		06/10/2009	
932	Wynell Dr	1.50	80	R								NA		NA		08/28/2012	
933	Mill Rd	0.10	70	R								NA		NA		08/10/2009	

Virginia Department of Transportation
Traffic Engineering Division
2012
Annual Average Daily Traffic Volume Estimates By Section of Route
Pittsylvania Maintenance Area

Route	Length	AADT	QA	4Tire	Bus	-----Truck-----				QC	K Factor	QK	Dir Factor	AAWDT	QW	Year
						2Axle	3+Axle	1Trail	2Trail							
Pittsylvania County																
(934) Maple Springs Dr	1.55	160	R			From: 71-616 Mosco Rd					NA			NA		06/15/2009
						To: 71-855 Martin Dr										
(935) Lotus Dr	1.87	250	R			From: 71-672 Cotton Patch Rd					NA			NA		06/10/2009
						To: SR 40, W Gretna Rd										
(935) Farmers Mountain Rd	1.55	220	R			From: 71-790 Brushy Mountain Rd					NA			NA		05/20/2009
						To: 71-947 Mountain Hill Rd										
(936) Miller Dr	0.08	80	R			From: 71-989 Airport Rd					NA			NA		08/05/2009
						To: Dead End										
(937) Camp Branch Rd	0.85	60	R			From: 71-628 Harmony Rd					NA			NA		08/02/2012
						To: 71-761 Straightstone Rd										
(938) N Meadows Rd	0.90	100	R			From: 71-683 Johnson Mill Rd; Meadows Rd					NA			NA		08/14/2012
						To: 71-627 Upper Mountain Rd										
(938) N Meadows Rd	0.50	70	R			From: 71-684 Jay Bird Lane					NA			NA		08/09/2012
						To: 71-927 Hickeys Rd										
(938) N Meadows Rd	2.45	90	R			From: 71-841 Medical Center Dr					NA			NA		08/09/2012
						To: 71-844 Mount Cross Rd										
(939) Brookside Rd	3.85	380	R			From: 71-609 Brights Rd					NA			NA		06/22/2009
						To: 71-756 Paisley Rd										
(940) Owens Mill Rd	1.50	260	R			From: 71-763 Weatherford Dr					NA			NA		07/10/2012
						To: 71-665 Rockford School Rd										
(940) Owens Mill Rd	0.90	60	R			From: Dead End					NA			NA		07/10/2012
						To: SR 41										
(940) Owens Mill Rd	1.94	500	R			From: 71-649 Payneton Rd					NA			NA		07/10/2012
						To: Dead End										
(941) Daisy Payne Lane	1.00	120	R			From: 71-656 Kerns Church Rd					NA			NA		06/22/2009
						To: 41-943 Railroad Trail										
(942) Blacksmith Rd	1.20	50	R			From: Dead End					NA			NA		08/14/2012
						To: Dead End										
(943) Railroad Trail	0.03	40	R			From: 71-656 Kerns Church Rd					NA			NA		06/03/2009
						To: 41-943 Railroad Trail										
(944) Collins Farm Rd	0.25	20	R			From: Dead End					NA			NA		09/26/2012
						To: 71-844 Mount Cross Rd										
(945) Bean Land Rd	0.35	90	R			From: Dead End					NA			NA		09/26/2012
						To: 0.35 ME Dead End										
(945) Bean Land Rd	0.40	130	R			From: 71-750 Whitmell School Rd					NA			NA		09/26/2012
						To: Dead End										
(946) Georges Lane	0.30	20	R			From: Dead End					NA			NA		10/30/2012
						To: 0.30 MS Dead End										
(946) Georges Lane	0.14	70	R			From: 71-1705 Windflower Dr					NA			NA		10/30/2012
						To: Dead End										

Virginia Department of Transportation
Traffic Engineering Division
2012
Annual Average Daily Traffic Volume Estimates By Section of Route
Pittsylvania Maintenance Area

Route	Length	AADT	QA	4Tire	Bus	-----Truck-----				QC	K Factor	QK	Dir Factor	AAWDT	QW	Year
						2Axle	3+Axle	1Trail	2Trail							
Pittsylvania County																
(946) Georges Lane	0.36	570	R								NA		NA			10/30/2012
			From: 71-1705 Windflower Dr													
			To: US 29													
(947) Mountain Hill Rd	0.93	1300	F	99%	0%	0%	0%	0%	0%	C	0.099	F	0.63	1300	F	2012
			From: 71-735 Mountain Hill Rd; Cedar Rd													
(947) Mountain Hill Rd	0.07	1500	F	99%	0%	0%	0%	0%	0%	F	0.094	F	0.649	1600	F	2012
			From: 71-936 Miller Dr													
(947) Mountain Hill Rd	0.10	1700	F	99%	0%	0%	0%	0%	0%	F	0.095	F	0.646	1800	F	2012
			From: 71-989 Airport Rd													
			To: SCL Danville													
(948) Willow Briar Lane	0.92	90	R								NA		NA			08/19/2009
			From: US 58; 71-1040													
			To: US 58; 71-876													
(949) Cherrywood Rd	0.55	10	R								NA		NA			07/19/2012
			From: 71-751 Grassland Dr													
			To: 71-752 W. Oliver Rd													
(949) Appletree Rd	0.20	5	R								NA		NA			07/19/2012
			From: 71-752 E. Oliver Rd													
			To: Dead End													
(950) Tarpley Place	0.50	40	R								NA		NA			06/22/2009
			From: 71-852 Vance Hill													
			To: Dead End													
(951) Yellow Bird Place	0.35	90	R								NA		NA			10/02/2012
			From: 71-622 West Fork Rd													
			To: Dead End													
(952) Blackbird Place	0.60	180	R								NA		NA			08/19/2009
			From: 71-622 West Fork Rd													
			To: Dead End													
(953) Hardy Rd	0.25	80	R								NA		NA			05/18/2009
			From: 71-626 Smith Mountain Rd													
			To: Dead End													
(954) Plantation Dr	0.70	360	R								NA		NA			08/19/2009
			From: US 58; 71-620													
			To: 71-617 Gallery Rd													
(954) Plantation Dr	1.00	240	R								NA		NA			06/15/2009
			From: 71-934 Maple Springs Dr													
			To: US 58													
(955) Marlin Rd	0.15	60	R								NA		NA			08/17/2009
			From: Dead End													
			To: Dead End													
(956) Junior Dodson Rd	0.30	50	R								NA		NA			10/04/2012
			From: 71-993 Wallace Way													
			To: Dead End													
(957) Factory Lane	0.07	160	R								NA		NA			08/03/2009
			From: Dead End													
			To: 71-730 Wilkerson Rd													
(958) Glass Blower Lane	0.12	250	R								NA		NA			08/03/2009
			From: Dead End													
			To: 71-730 Wilkerson Rd													
(959) Walk Lane	0.40	60	R								NA		NA			10/04/2012
			From: Dead End													
			To: 71-712 White Ridge Rd													
(960) B Jones Rd	0.45	200	R								NA		NA			08/10/2009
			From: 71-866 Sandy Creek Rd													
			To: Dead End													

Virginia Department of Transportation
Traffic Engineering Division
2012
Annual Average Daily Traffic Volume Estimates By Section of Route
Pittsylvania Maintenance Area

Route	Length	AADT	QA	4Tire	Bus	-----Truck-----				QC	K Factor	QK	Dir Factor	AAWDT	QW	Year
						2Axle	3+Axle	1Trail	2Trail							
Pittsylvania County																
(961) Rocky Knoll Lane	0.50	280	R									NA		NA		10/02/2012
(961) Rocky Knoll Lane	0.31	250	R									NA		NA		10/02/2012
(962) Kyle Rd	0.20	40	R									NA		NA		10/02/2012
(963) Mountain Lane	1.50	130	R									NA		NA		06/03/2009
(964) Davis Dr	0.60	220	R									NA		NA		11/06/2012
(965) Paynes Rd	0.78	70	R									NA		NA		05/18/2009
(966) Mabe Dr	0.38	180	R									NA		NA		06/03/2009
(967) Honeywood Rd	0.60	50	R									NA		NA		07/26/2012
(968) Sandy Creek Church Rd	3.07	510	R									NA		NA		06/03/2009
(969) Sago Rd	3.13	850	F	95%	0%	1%	1%	3%	0%	C	0.11	F	0.520	870	F	2012
(969) Sago Rd	4.11	360	F	95%	0%	1%	1%	3%	0%	F	0.094	F	0.581	360	F	2012
(970) Pounds Rd	0.18	160	R									NA		NA		10/04/2012
(970) Pounds Rd	1.82	160	R									NA		NA		06/03/2009
(971) Cozy Lane	0.15	70	R									NA		NA		06/15/2009
(972) Cundiff Lane	0.30	200	R									NA		NA		09/19/2012
(973) Colony Rd	1.10	60	R									NA		NA		01/28/2008
(974) Adams Trail	0.50	150	R									NA		NA		10/04/2012
(975) Eddies Lane	0.50	50	R									NA		NA		09/19/2012
(976) Coleman Rd	1.67	50	R									NA		NA		08/09/2012

Virginia Department of Transportation
Traffic Engineering Division
2012
Annual Average Daily Traffic Volume Estimates By Section of Route
Pittsylvania Maintenance Area

Route	Length	AADT	QA	4Tire	Bus	-----Truck-----				QC	K Factor	QK	Dir Factor	AAWDT	QW	Year
						2Axle	3+Axle	1Trail	2Trail							
Pittsylvania County																
(977) Miller Lane	0.20	130	R			From: SR 40, E Gretna Rd To: 71-606; 71-9633					NA			NA		05/18/2009
(978) Lakeside Rd	0.90	240	R			From: 71-626 Smith Mountain Rd To: Cul-de-Sac					NA			NA		05/18/2009
(979) Moschler Dr	1.20	50	R			From: Dead End To: 71-640 Riceville Rd					NA			NA		08/09/2012
(980) Banleys St	0.18	100	R			From: Dead End To: 71-634 Blue Ridge Dr; Rockford School Rd					NA			NA		05/20/2009
(981) Gemstone Lane	0.70	270	R			From: Dead End To: US 58					NA			NA		08/12/2009
(982) Anthony Ford Rd	0.12	100	R			From: 71-626 Smith Mountain Rd To: Franklin County Line					NA			NA		05/18/2009
(983) Grandville Court	0.18	150	R			From: 71-869 Tunstall High Rd To: Dead End					NA			NA		10/02/2012
(984) Gosney Farm Rd	0.35	60	R			From: SR 360 Old Richmond Rd To: Dead End					NA			NA		10/04/2012
(985) Albert Edmonds Dr	0.30	130	R			From: 0.30 MS US 58 To: US 58 Philpott Rd					NA			NA		08/05/2009
(985) Staton Dr	0.25	48	R			From: Dead End To: Dead End					NA			NA		08/05/2009
(986) Keesee Lane	0.40	70	R			From: Dead End To: 71-713 Oak Grove Rd					NA			NA		09/19/2012
(987) Dogpatch Lane	0.40	120	R			From: 71-729 Kentuck Rd To: Dead End					NA			NA		10/04/2012
(988) Highwayview Rd	0.32	1800	R			From: 71-642 Shula Dr To: 71-753 Jasper Wood Rd					NA			NA		05/12/2009
(988) Highwayview Rd	0.60	2000	R			From: 71-638 Harbor Dr To: 71-638 Gap					NA			NA		05/12/2009
(988) Highwayview Rd	0.18	2600	R			From: US 29 To: Dead End					NA			NA		05/12/2009
(989) Airport Rd	1.50	180	R			From: Dead End To: 71-936 Miller Dr					NA			NA		08/05/2009
(989) Airport Rd	0.06	230	R			From: 71-947 Mountain Hill Rd To: 71-751 Grassland Dr					NA			NA		08/05/2009
(990) Graves Bridge Rd	3.25	70	R			From: 3.25 MN 71-751 To: 71-605 Toshes Rd					NA			NA		07/19/2012
(990) Graves Bridge Rd	0.06	50	R			From: Dead End To: 71-605 Toshes Rd					NA			NA		07/19/2012
(991) McNichols Lane	0.50	100	R			From: Dead End To: 71-726 Malmaison Rd					NA			NA		10/30/2012

Virginia Department of Transportation
Traffic Engineering Division
2012
Annual Average Daily Traffic Volume Estimates By Section of Route
Pittsylvania Maintenance Area

Route	Length	AADT	QA	4Tire	Bus	-----Truck-----				QC	K Factor	QK	Dir Factor	AAWDT	QW	Year
						2Axle	3+Axle	1Trail	2Trail							
Pittsylvania County																
992 Homestead Trail	1.00	290	R											NA	NA	08/24/2009
993 Wallace Way	0.12	100	R											NA	NA	10/04/2012
993 Wallace Way	0.38	60	R											NA	NA	10/04/2012
994 Millsville Lane	1.30	160	R											NA	NA	08/12/2009
995 Happy Lane	0.65	80	R											NA	NA	08/14/2012
996 Covington Dr	0.30	100	R											NA	NA	05/18/2009
997 Oleander Dr	0.23	180	R											NA	NA	08/03/2009
998 Albeck Dr	0.12	70	R											NA	NA	05/18/2009
1000 Blairs Court	0.16	390	R											NA	NA	07/22/2009
Town of Hurt																
1001 East Spencer Rd	0.25	130	R											NA	NA	05/18/2009
1001 West Spencer Rd	1.22	350	F	98%	0%	1%	0%	0%	0%	C	0.107	F	0.513	360	F	2012
Pittsylvania County																
1002 Gentlemens Ridge Rd	0.50	50	R											NA	NA	10/30/2012
1003 Grove St	0.60	150	R											NA	NA	10/30/2012
1004 Pritchett Lane	1.07	690	R											NA	NA	08/05/2009
1005 Red Hawk Lane	0.70	50	R											NA	NA	08/14/2012
1006 Mumpower Lane	1.10	60	R											NA	NA	08/21/2012
1007 Keens Rd	0.20	90	R											NA	NA	08/07/2012
1007 Keens Rd	0.35	40	R											NA	NA	05/20/2009
1007 Keens Rd	0.55	50	R											NA	NA	08/07/2012

Virginia Department of Transportation
Traffic Engineering Division
2012
Annual Average Daily Traffic Volume Estimates By Section of Route
Pittsylvania Maintenance Area

Route	Length	AADT	QA	4Tire	Bus	-----Truck-----				QC	K Factor	QK	Dir Factor	AAWDT	QW	Year
						2Axle	3+Axle	1Trail	2Trail							
Pittsylvania County																
1008 Deerheld Dr	0.59	70	R											NA	NA	08/24/2009
1009 Bennett St	0.25	410	R											NA	NA	08/12/2009
Town of Hurt																
1010 Lynn St	0.18	130	R											NA	NA	05/12/2009
1010 Lynn St	0.15	220	R											NA	NA	05/12/2009
1010 Lynn St	0.07	430	R											NA	NA	05/12/2009
1010 Lynn St	0.22	260	R											NA	NA	05/12/2009
1010 School Rd	0.20	540	R											NA	NA	05/12/2009
1010 School Rd	0.11	840	R											NA	NA	05/12/2009
1011 School Rd	0.37	430	R											NA	NA	05/12/2009
1012 Tanyard Rd	0.54	930	F	99%	1%	1%	0%	0%	0%	C	0.11	F	0.561	950	F	2012
1012 Dogwood Lane	0.50	570	R											NA	NA	05/12/2009
1013 Knollwood Dr	0.25	90	R											NA	NA	05/12/2009
1014 Ramsey Rd	0.18	120	R											NA	NA	05/12/2009
Pittsylvania County																
1015 Railroad Lane	0.30	170	R											NA	NA	07/22/2009
1016 Neal David Rd	0.85	350	R											NA	NA	06/03/2009
1017 George Rd	0.68	50	R											NA	NA	10/02/2012
1018 Moores Dr	1.30	170	R											NA	NA	05/20/2009
Town of Hurt																
1019 Spring St	0.36	290	R											NA	NA	05/12/2009
1019 Spring St	0.30	370	R											NA	NA	05/12/2009
1019 Spring St	0.08	500	R											NA	NA	05/12/2009

Virginia Department of Transportation
Traffic Engineering Division
2012
Annual Average Daily Traffic Volume Estimates By Section of Route
Pittsylvania Maintenance Area

Route	Length	AADT	QA	4Tire	Bus	-----Truck-----				QC	K Factor	QK	Dir Factor	AAWDT	QW	Year
						2Axle	3+Axle	1Trail	2Trail							
Town of Hurt																
(1019) Spring St	0.18	500	R			From: 71-1001 West Spencer Rd					NA			NA		05/12/2009
						To: 71-1010 School Rd										
(1020) Ridge St	0.25	130	R			From: Dead End					NA			NA		05/12/2009
						To: 71-634 Prospect Rd										
Pittsylvania County																
(1021) Long Short Rd	0.90	60	R			From: Dead End					NA			NA		08/09/2012
						To: 71-640 Riceville Rd										
(1022) Warehouse Rd	0.20	350	R			From: 71-745 Mount View Rd					NA			NA		07/22/2009
						To: 71-720 Blairs Circle										
(1023) Hither Lane	1.00	310	R			From: Dead End					NA			NA		08/10/2009
						To: 71-718 Dry Fork Rd										
(1024) Gunn Garland Rd	0.10	390	R			From: US 58; 71-734					NA			NA		08/05/2009
						To: 71-1076 Nelson Ave										
(1024) Gunn Garland Rd	0.25	240	R			From: 71-655 Tom Fork Rd					NA			NA		08/05/2009
						To: 71-655 Tom Fork Rd										
(1025) Stowe Lane	0.40	140	R			From: Dead End					NA			NA		08/30/2012
						To: 71-718 Dry Fork Rd										
Town of Hurt																
(1026) Longview Rd	0.16	90	R			From: Dead End					NA			NA		05/18/2009
						To: 71-1058 Oakwood Dr										
(1026) Longview Rd	0.23	390	R			From: 71-1060 Smith Rd					NA			NA		05/18/2009
						To: 71-634 Prospect Rd										
(1026) Longview Rd	0.15	550	R			From: 71-634 Prospect Rd					NA			NA		05/18/2009
						To: 71-634 Prospect Rd										
Pittsylvania County																
(1027) Pinewood Dr	0.12	90	R			From: 71-620 Centerville Rd					NA			NA		06/22/2009
						To: US 58										
(1028) Floyd Smith Rd	0.50	30	R			From: Dead End					NA			NA		10/02/2012
						To: 71-855 Cascade Mill Rd										
(1029) Pannell Rd	0.30	140	R			From: Bus US 29					NA			NA		05/12/2009
						To: Dead End										
(1030) Compton Dr	0.25	240	R			From: Dead End					NA			NA		05/18/2009
						To: 71-668 Grit Rd										
(1031) Suburban Dr	0.50	140	R			From: US 29					NA			NA		07/27/2009
						To: 71-721 Livestock Rd										
(1032) Tower Lane	0.50	60	R			From: Dead End					NA			NA		09/19/2012
						To: US 29										
Town of Hurt																
(1033) Grove St	0.05	250	R			From: 71-1019 Spring St					NA			NA		05/18/2009
						To: 71-1092 Oak St										
(1033) Grove St	0.27	230	R			From: 71-1010 Lynn St					NA			NA		05/18/2009
						To: 71-1010 Lynn St										

Virginia Department of Transportation
 Traffic Engineering Division
 2012
 Annual Average Daily Traffic Volume Estimates By Section of Route
 Pittsylvania Maintenance Area

Route	Length	AADT	QA	4Tire	Bus	-----Truck-----				QC	K Factor	QK	Dir Factor	AAWDT	QW	Year
						2Axle	3+Axle	1Trail	2Trail							
Pittsylvania County																
1034 Old Oak Trail	0.15	100	R								NA		NA			11/06/2012
1035 Old Hickory Lane	0.05	80	R								NA		NA			09/12/2012
1035 Old Hickory Lane	0.63	70	R								NA		NA			09/12/2012
1036 Adams View Lane	0.50	50	R								NA		NA			08/09/2012
Town of Hurt																
1037 Alta Lane	0.10	30	R								NA		NA			05/12/2009
Pittsylvania County																
1038 Blairmont Dr	0.20	520	R								NA		NA			07/22/2009
1038 Blairmont Dr	0.23	370	R								NA		NA			07/22/2009
1038 Blairmont Dr	0.09	850	R								NA		NA			07/22/2009
1039 Craddock Lane	0.30	40	R								NA		NA			09/12/2012
1040 Rockwood Dr	0.80	140	R								NA		NA			07/18/2009
1040 Rockwood Dr	0.03	260	R								NA		NA			08/17/2009
1041 Rainbow Lane	0.38	380	R								NA		NA			08/10/2009
1042 Virginia Lane	0.12	190	R								NA		NA			07/22/2009
1042 Virginia Lane	0.10	270	R								NA		NA			07/22/2009
1042 Virginia Lane	0.08	260	R								NA		NA			07/22/2009
1042 Virginia Lane	0.14	300	R								NA		NA			07/22/2009
1043 Lowery Court	0.06	80	R								NA		NA			07/22/2009
1044 Beechnut Rd	0.40	80	R								NA		NA			08/30/2012
1045 Douglass Court	0.09	60	R								NA		NA			07/22/2009
1046 Wren Dr	0.04	20	R								NA		NA			05/12/2009

Virginia Department of Transportation
Traffic Engineering Division
2012
Annual Average Daily Traffic Volume Estimates By Section of Route
Pittsylvania Maintenance Area

Route	Length	AADT	QA	4Tire	Bus	-----Truck-----				QC	K Factor	QK	Dir Factor	AAWDT	QW	Year	
						2Axle	3+Axle	1Trail	2Trail								
Pittsylvania County																	
1047	Wright Lane	0.30	80	R			From: 71-718 Dry Fork Rd				NA			NA		08/30/2012	
							To: Dead End										
1048	Hills Dr	0.30	20	R			From: 71-604 Glade Rd				NA			NA		08/02/2012	
							To: Dead End										
1049	Davis Farm Rd	0.20	30	R			From: 71-668 Level Run Rd				NA			NA		08/02/2012	
							To: Dead End										
1050	Keatts Rd	0.70	350	R			From: 71-665 Rockford School Rd				NA			NA		05/12/2009	
1050	Keatts Rd	0.10	460	R			From: 71-1046 Wren Dr				NA			NA		05/12/2009	
							To: US 29										
1051	Glenn Brown Rd	0.40	30	R			From: 71-666 Yeatts Store Rd				NA			NA		08/09/2012	
							To: Dead End										
1052	Pitchfork Rd	0.25	60	R			From: 71-640 Spring Garden Rd				NA			NA		08/23/2012	
							To: Dead End										
1053	Harper Lane	0.30	80	R			From: Dead End				NA			NA		09/19/2012	
							To: 71-640 Spring Garden Rd										
1054	Mavin Collie Dr	0.30	600	R			From: 71-726 Ringgold Church Rd				NA			NA		08/03/2009	
							To: 71-729 Kentuck Rd										
1055	Bachelor Hall Farm Rd	0.65	140	R			From: Dead End				NA			NA		10/02/2012	
							To: 71-863 Berry Hill Rd										
1056	May Hardy Rd	0.50	70	R			From: 71-841 Whispering Pines Rd				NA			NA		10/02/2012	
							To: Dead End										
1057	Red Oak Rd	0.40	30	R			From: Dead End				NA			NA		07/26/2012	
							To: 71-750 Green Pond Rd										
Town of Hurt																	
1058	Oakwood Dr	0.25	280	R			From: 71-1026 Longview Rd				NA			NA		05/18/2009	
							To: Dead End										
1059	Riverview Rd	0.37	100	R			From: 71-924 Hurt Rd				NA			NA		05/12/2009	
							To: 71-924 Hurt Rd										
1060	Smith Rd	0.17	210	R			From: Dead End				NA			NA		05/18/2009	
							To: 71-1026 Longview Rd										
Pittsylvania County																	
1061	Iona Dr	0.85	70	R			From: SR 40; Halifax County Line				NA			NA		05/18/2009	
							To: Dead End										
1062	Church Lane	0.30	80	R			From: Dead End				NA			NA		09/19/2012	
							To: 71-659 Laurel Grove Rd										
1063	Ridge Rd	0.10	820	R			From: 71-1065 Ripley Dr				NA			NA		07/08/2009	
							To: 71-1073 Worsham Court										
1063	Ridge Rd	0.17	600	R			From: 71-1074 W, Kenridge Circle				NA			NA		07/08/2009	
							To: 71-1074 W, Kenridge Circle										

Virginia Department of Transportation
Traffic Engineering Division
2012
Annual Average Daily Traffic Volume Estimates By Section of Route
Pittsylvania Maintenance Area

Route	Length	AADT	QA	4Tire	Bus	-----Truck-----				QC	K Factor	QK	Dir Factor	AAWDT	QW	Year
						2Axle	3+Axle	1Trail	2Trail							
Pittsylvania County																
(1063) Ridge Rd	0.13	300	R			From: 71-1074 W, Kenridge Circle					NA			NA		07/08/2009
(1063) Ridge Rd	0.10	190	R			To: 71-1179 Victoria Lane					NA			NA		07/08/2009
(1064) Crystal Lane	0.07	70	R			From: 71-1074 E, Kenridge Circle					NA			NA		08/24/2009
(1065) Ripley Dr	0.27	1100	R			To: ECL Danville					NA			NA		07/08/2009
(1065) Ripley Dr	0.13	60	R			From: SR 41 Franklin Tpke					NA			NA		07/08/2009
(1066) West Withers Rd	0.30	60	R			To: 71-1063 Ridge Rd					NA			NA		10/16/2012
(1067) Saddle Rd	0.25	90	R			From: Dead End					NA			NA		10/16/2012
(1068) Retreat Dr	1.00	90	R			To: 71-875 Horseshoe Rd					NA			NA		06/15/2009
(1069) Camney Rd	0.25	140	R			From: 71-614 Sandy River Rd					NA			NA		08/14/2012
(1070) Rodgers Rd	0.35	60	R			To: Dead End					NA			NA		09/19/2012
(1071) Tobacco Rd	0.55	230	R			From: SR 41 Franklin Tpke					NA			NA		06/29/2009
(1072) Brackenhouse Rd	0.17	370	R			To: Dead End					NA			NA		07/22/2009
(1073) Worsham Court	0.10	90	R			From: 71-1042 Virginia Lane					NA			NA		07/08/2009
(1073) Worsham Court	0.09	130	R			To: 71-745 Mount View Rd					NA			NA		07/08/2009
(1074) Kenridge Circle	0.33	210	R			From: Dead End					NA			NA		11/06/2012
(1074) Kenridge Circle	0.16	110	R			To: 71-1063 W, Ridge Rd					NA			NA		11/06/2012
(1075) Elderberry Lane	0.30	40	R			From: 71-1063 E, Ridge Rd					NA			NA		07/31/2012
(1076) Nelson Ave	0.20	70	R			To: Dead End					NA			NA		08/05/2009
(1077) Beaver Dr	0.20	70	R			From: 71-628 Harmony Rd					NA			NA		08/03/2009
(1078) Bethel Rd	0.23	350	R			To: 71-734 Ringgold Rd					NA			NA		08/03/2009
						From: SR 360 Old Richmond Rd					NA			NA		08/03/2009
						To: SR 360 Old Richmond Rd					NA			NA		08/03/2009
						From: Dead End					NA			NA		08/03/2009
						To: SR 360 Old Richmond Rd					NA			NA		08/03/2009

Virginia Department of Transportation
Traffic Engineering Division
2012
Annual Average Daily Traffic Volume Estimates By Section of Route
Pittsylvania Maintenance Area

Route	Length	AADT	QA	4Tire	Bus	-----Truck-----				QC	K Factor	QK	Dir Factor	AAWDT	QW	Year
						2Axle	3+Axle	1Trail	2Trail							
Pittsylvania County																
(1079) Walter Beavers	0.38	110	R									NA		NA		08/03/2009
(1080) Belair Rd	0.80	140	R									NA		NA		06/01/2009
(1081) Meadowridge Court	0.60	100	R									NA		NA		06/01/2009
(1082) Maplewood Court	0.11	60	R									NA		NA		09/14/2009
(1083) Shelton Dr	0.50	60	R									NA		NA		08/07/2012
(1084) Petty Lane	0.65	20	R									NA		NA		08/14/2012
(1085) Carson Lester Lane	0.15	90	R									NA		NA		07/06/2009
(1086) Finch Dr	0.28	60	R									NA		NA		07/22/2009
(1086) Finch Dr	0.07	150	R									NA		NA		07/22/2009
(1086) Finch Dr	0.15	230	R									NA		NA		07/22/2009
(1086) Finch Dr	0.14	450	R									NA		NA		07/22/2009
(1087) Drury Lane	0.10	170	R									NA		NA		07/22/2009
(1088) Condrad Court	0.05	70	R									NA		NA		07/22/2009
(1089) Lynrock Court	0.05	40	R									NA		NA		07/22/2009
(1090) Learner Lane	0.17	460	R									NA		NA		07/27/2009
(1091) Dale Dr	0.10	140	R									NA		NA		08/05/2009
Town of Hurt																
(1092) Oak St	0.10	250	R									NA		NA		05/18/2009
(1092) Oak St	0.10	240	R									NA		NA		05/18/2009
Pittsylvania County																
(1093) Basel Rd	0.18	50	R									NA		NA		08/21/2012

Virginia Department of Transportation
Traffic Engineering Division
2012
Annual Average Daily Traffic Volume Estimates By Section of Route
Pittsylvania Maintenance Area

Route	Length	AADT	QA	4Tire	Bus	-----Truck-----				QC	K Factor	QK	Dir Factor	AAWDT	QW	Year	
						2Axle	3+Axle	1Trail	2Trail								
Pittsylvania County																	
(1094) Oriole Lane	0.25	30	R			From: 71-682 McCormick Rd					NA			NA		08/14/2012	
						To: Dead End											
(1095) Rowland Dr	0.50	180	R			From: Dead End					NA			NA		05/18/2009	
						To: 71-640 Wards Rd											
(1096) Hankins Lane	0.60	70	R			From: 71-662 Randolph Dr					NA			NA		08/21/2012	
						To: Dead End											
Town of Hurt																	
(1097) High St	0.10	240	R			From: Dead End					NA			NA		05/18/2009	
						To: 71-1092 Oak St											
Pittsylvania County																	
(1098) Bowl Dr	0.30	110	R			From: 71-9317 Vistoria Lane					NA			NA		08/10/2009	
						To: 0.30 ME 71-9317											
(1098) Bowl Dr	0.30	350	R			From: Dead End					NA			NA		08/10/2009	
						To: Dead End											
(1099) Hylton Lane	0.60	110	R			From: Dead End					NA			NA		08/30/2012	
						To: 71-718 Dry Fork Rd											
(1101) Bennie Dr	0.21	180	R			From: Dead End					NA			NA		06/03/2009	
						To: 71-1102 Mt Zion Circle											
(1101) Bennie Dr	0.09	220	R			From: 71-726 Ringgold Depot Rd					NA			NA		06/03/2009	
						To: 71-1101 Bennie Dr											
(1102) Mt Zion Circle	0.09	100	R			From: 71-1103 McCain Dr					NA			NA		06/03/2009	
						To: 71-726 Ringgold Depot Rd											
(1102) Mt Zion Circle	0.10	210	R			From: Dead End					NA			NA		06/03/2009	
						To: 71-1102 Mt Zion Circle											
(1103) McCain Dr	0.14	180	R			From: 71-1040 S, Rockwood Dr					NA			NA		06/03/2009	
						To: 71-1040 N, Rockwood Dr											
(1104) Hyler Circle	0.24	20	R			From: Dead End					NA			NA		08/17/2009	
						To: 71-655 Tom Fork Rd											
(1105) Witcher Rd	0.30	200	R			From: 71-1004 Pritchett Lane					NA			NA		08/05/2009	
						To: Cul-de-Sac											
Town of Hurt																	
(1107) Darrell Lane	0.56	470	R			From: Cul-de-Sac					NA			NA		05/12/2009	
						To: 71-924 Hurt Rd											
Pittsylvania County																	
(1108) Oak Forest Circle	0.08	230	R			From: SR 41 Franklin Tpke					NA			NA		07/13/2009	
						To: Begin Loop											
(1108) Oak Forest Circle	0.42	100	R			From: End Loop					NA			NA		07/13/2009	
						To: 71-1110 S, Bent Creek Rd											
(1109) Laurel Woods Dr	0.40	140	R			From: 71-1110 N, Bent Creek Rd					NA			NA		07/08/2009	
						To: 71-1110 N, Bent Creek Rd											

Virginia Department of Transportation
Traffic Engineering Division
2012
Annual Average Daily Traffic Volume Estimates By Section of Route
Pittsylvania Maintenance Area

Route	Length	AADT	QA	4Tire	Bus	-----Truck-----				QC	K Factor	QK	Dir Factor	AAWDT	QW	Year
						2Axle	3+Axle	1Trail	2Trail							
Pittsylvania County																
1109	Laurel Woods Dr	0.32	680	R								NA		NA		07/08/2009
1110	Bent Creek Rd	0.11	110	R								NA		NA		07/08/2009
1110	Bent Creek Rd	0.30	150	R								NA		NA		07/08/2009
1111	Bent Creek Court	0.06	45	R								NA		NA		07/08/2009
1112	Hundred Acre Rd	0.48	240	R								NA		NA		06/03/2009
1113	Blankenship Rd	0.30	90	R								NA		NA		10/04/2012
1114	Ridgeview Rd	0.29	130	R								NA		NA		05/12/2009
1115	Hillside Rd	0.33	160	R								NA		NA		05/12/2009
1116	Old Spring Rd	0.36	210	R								NA		NA		07/08/2009
1117	Old Spring Court	0.09	60	R								NA		NA		07/08/2009
1118	Harper Rd	0.90	350	R								NA		NA		06/29/2009
1119	Pittwood Dr	0.29	90	R								NA		NA		06/29/2009
1120	Magnolia Rd	0.23	100	R								NA		NA		08/10/2009
1121	Magnolia Court	0.05	30	R								NA		NA		08/10/2009
1122	Irby Circle	0.70	60	R								NA		NA		08/07/2012
1123	Toy Lane	0.07	1100	R								NA		NA		08/24/2009
1124	Ringgold Depot Lane	0.57	150	G								NA		170	G	2012
1125	Lion Lane	0.18	40	R								NA		NA		06/22/2009
1125	Lion Lane	0.08	100	R								NA		NA		06/22/2009

Virginia Department of Transportation
Traffic Engineering Division
2012
Annual Average Daily Traffic Volume Estimates By Section of Route
Pittsylvania Maintenance Area

Route	Length	AADT	QA	4Tire	Bus	-----Truck-----				QC	K Factor	QK	Dir Factor	AAWDT	QW	Year
						2Axle	3+Axle	1Trail	2Trail							
Pittsylvania County																
(1126) Red Bird Lane	0.05	40	R			From: 71-1125 Lion Lane					NA			NA		06/22/2009
						To: Cul-de-Sac										
(1127) Homeport Lane	0.39	220	R			From: Cul-de-Sac					NA			NA		07/22/2009
						To: 71-745 Mount View Rd										
(1128) Sunny Knoll Lane	0.09	80	R			From: 71-719 Golf Club Rd					NA			NA		07/06/2009
						To: Dead End										
(1129) Cedar Ridge Rd	0.19	170	R			From: SR 41					NA			NA		06/22/2009
						To: Cul-de-Sac										
(1130) Matthew Circle	0.30	120	R			From: Begin Loop					NA			NA		07/08/2009
						To: 71-1136 Tinsley Court										
(1130) Matthew Circle	0.12	140	R			From: 71-1136 Tinsley Court					NA			NA		07/08/2009
						To: End Loop										
(1131) Green Hill Dr	0.17	110	R			From: Dead End					NA			NA		06/22/2009
						To: 71-1133 Country Lane										
(1132) Old Mayfield Rd	0.20	930	R			From: SCL Danville					NA			NA		08/31/2009
						To: 71-1140 Princeton Rd										
(1132) Old Mayfield Rd	1.45	360	R			From: 71-1140 Princeton Rd					NA			NA		08/31/2009
						To: 71-1146 Riverbend Rd										
(1132) Old Mayfield Rd	1.00	210	R			From: 71-1146 Riverbend Rd					NA			NA		08/31/2009
						To: 71-1142 Ferry Rd										
(1132) Foster Rd	0.40	100	R			From: 71-1142 Ferry Rd					NA			NA		08/31/2009
						To: Dead End										
(1133) Country Lane	0.03	150	R			From: SR 41 S, Franklin Tpke					NA			NA		06/29/2009
						To: 71-1131 Green Hill Dr										
(1133) Country Lane	0.27	90	R			From: 71-1131 Green Hill Dr					NA			NA		06/29/2009
						To: SR 41 N, Franklin Tpke										
(1134) Merricks Branch Circle	0.33	20	R			From: 71-864 S, Hunting Hills Rd					NA			NA		11/06/2012
						To: 71-864 N, Hunting Hills Rd										
(1135) Applewood Dr	0.13	120	R			From: WCL Danville					NA			NA		08/31/2009
						To: Dead End										
(1136) Tinsley Court	0.03	40	R			From: 71-1130 Matthew Circle					NA			NA		07/27/2009
						To: Cul-de-Sac										
(1137) Sylvan Rd	0.18	50	R			From: 71-646 Spring Rd					NA			NA		05/20/2009
						To: 71-1138 Simpson Dr										
(1138) Simpson Dr	0.05	40	R			From: Dead End					NA			NA		05/20/2009
						To: 71-1137 Sylvan Rd										
(1138) Simpson Dr	0.10	80	R			From: 71-1137 Sylvan Rd					NA			NA		05/20/2009
						To: 71-634 Blue Ridge Dr										
(1139) Three Point Isle Dr	0.22	30	R			From: 71-626 Smith Mountain Rd					NA			NA		05/18/2009
						To: Franklin County Line										

Virginia Department of Transportation
Traffic Engineering Division
2012
Annual Average Daily Traffic Volume Estimates By Section of Route
Pittsylvania Maintenance Area

Route	Length	AADT	QA	4Tire	Bus	-----Truck-----				QC	K Factor	QK	Dir Factor	AAWDT	QW	Year
						2Axle	3+Axle	1Trail	2Trail							
Pittsylvania County																
1140 Princeton Rd	0.55	310	R			From: Dead End					NA		NA			08/31/2009
						To: 71-1132 Old Mayfield Rd										
1141 Sydenham St	0.30	150	R			From: Dead End					NA		NA			11/06/2012
						To: SCL Danville										
1142 Ferry Rd	0.40	140	R			From: Dead End					NA		NA			08/31/2009
						To: 71-1132 Foster Rd; Old Mayfield Rd										
1142 Ferry Rd	0.58	680	R			From: 71-1144 Lucky Lane					NA		NA			08/31/2009
						To: 71-1153 Martin Rd										
1142 Ferry Rd	0.07	1200	R			From: 71-1153 Martin Rd					NA		NA			08/31/2009
						To: WCL Danville										
1143 Sweden Falls Lane	0.67	120	R			From: 71-640 Spring Garden Rd					NA		NA			09/19/2012
						To: Cul-de-Sac										
1144 Lucky Lane	0.10	10	R			From: 71-1142 Ferry Rd					NA		NA			02/27/2008
						To: Dead End										
1145 Raven Hollow Rd	1.18	80	R			From: 71-726 Ringgold Church Rd					NA		NA			08/03/2009
						To: Dead End										
1146 Riverbend Rd	0.40	90	R			From: 71-1132 Old Mayfield Rd					NA		NA			08/31/2009
						To: Dead End										
1147 Ivy Cliff Rd	0.15	150	R			From: Dead End					NA		NA			05/18/2009
						To: 71-633 Stone Mill Rd										
1148 Brushy Arbor Court	0.21	200	R			From: 71-750 Mount Cross Rd					NA		NA			08/19/2009
						To: Begin Loop										
1148 Brushy Arbor Court	0.46	110	R			From: Begin Loop					NA		NA			08/19/2009
						To: End Loop										
1149 Rushing Branch Rd	0.19	100	R			From: SR 62					NA		NA			08/24/2009
						To: Dead End										
1150 High Meadow Circle	0.39	120	R			From: Dead End					NA		NA			06/29/2009
						To: 71-1118 Harper Rd										
1153 Martin Rd	0.65	580	R			From: Dead End					NA		NA			08/31/2009
						To: 71-1142 Ferry Rd										
1154 Grub Rd	0.25	80	R			From: 71-821 Weal Rd					NA		NA			06/15/2009
						To: SR 57 Callands Rd										
1155 Hudson Circle	0.49	30	R			From: SR 57 Callands Rd					NA		NA			09/08/2009
						To: SR 57 Callands Rd										
1159 Stonecreek Rd	0.67	160	R			From: Dead End					NA		NA			06/29/2009
						To: 71-863, R and L Smith Dr										
1161 Carefree Lane	0.40	210	R			From: Cul-de-Sac					NA		NA			10/04/2012
						To: 71-655 Tom Fork Rd										

Virginia Department of Transportation
 Traffic Engineering Division
 2012
 Annual Average Daily Traffic Volume Estimates By Section of Route
 Pittsylvania Maintenance Area

Route	Length	AADT	QA	4Tire	Bus	-----Truck-----				QC	K Factor	QK	Dir Factor	AAWDT	QW	Year
						2Axle	3+Axle	1Trail	2Trail							
Pittsylvania County																
1163 Douglas Dr	0.32	170	R									NA		NA		06/22/2009
1164 Drucker Court	0.19	50	R									NA		NA		06/22/2009
1165 Haney Court	0.23	50	R									NA		NA		06/22/2009
1166 Jackson Heights	0.43	230	R									NA		NA		07/06/2009
1169 Scott Dr	0.12	70	R									NA		NA		06/10/2009
1170 Glory Dr	0.10	170	R									NA		NA		06/10/2009
1170 Glory Dr	0.07	50	R									NA		NA		06/10/2009
1171 Cedar Gates Loop Rd	0.84	30	R									NA		NA		06/10/2009
1172 Country Dr	0.60	70	R									NA		NA		06/03/2009
1173	0.56	60	R									NA		NA		07/10/2012
1174	0.11	20	R									NA		NA		07/10/2012
1175	0.12	48	R									NA		NA		07/10/2012
1176 Brittany Rd	0.50	40	R									NA		NA		08/24/2009
1177 City View Court	0.04	50	R									NA		NA		08/05/2009
Town of Hurt																
1178 Victoria Lane	0.05	270	R									NA		NA		05/12/2009
Pittsylvania County																
1179 Victoria Lane	0.05	100	R									NA		NA		07/08/2009
1180 Collie Terrace	0.15	60	R									NA		NA		08/12/2009
1182 Samuel Rd	0.16	450	R									NA		NA		06/29/2009
1182 Samuel Rd	0.17	330	R									NA		NA		06/29/2009

Virginia Department of Transportation
Traffic Engineering Division
2012
Annual Average Daily Traffic Volume Estimates By Section of Route
Pittsylvania Maintenance Area

Route	Length	AADT	QA	4Tire	Bus	-----Truck-----				QC	K Factor	QK	Dir Factor	AAWDT	QW	Year
						2Axle	3+Axle	1Trail	2Trail							
Pittsylvania County																
(1182) Samuel Rd	0.23	150	R			From: 71-1184 Samuel Court					NA		NA			06/29/2009
						To: Cul-de-Sac										
(1183) Franklin Place	0.18	80	R			From: 71-1182 Samuel Rd					NA		NA			06/29/2009
						To: Cul-de-Sac										
(1184) Samuel Court	0.05	47	R			From: 71-1182 Samuel Rd					NA		NA			06/29/2009
						To: Cul-de-Sac										
(1185) Indian Trail Rd	0.10	680	R			From: 71-719 Mount Hermon					NA		NA			07/08/2009
						To: 71-1186 Tuscorora Dr										
(1185) Indian Trail Rd	0.22	270	R			From: 71-1190 Wigwam Dr					NA		NA			02/08/2009
						To: Cul-de-Sac										
(1185) Indian Trail Rd	0.31	200	R			From: 71-1185 Indian Trail Rd					NA		NA			07/08/2009
						To: Cul-de-Sac										
(1186) Tuscorora Dr	0.18	230	R			From: 71-1187 Tuscorora Lane					NA		NA			07/08/2009
						To: 71-1188 Corn Tassel Rd										
(1186) Tuscorora Dr	0.08	340	R			From: 71-719 Mount Hermon					NA		NA			07/08/2009
						To: 71-1186 Tuscorora Dr										
(1186) Tuscorora Dr	0.03	40	R			From: 71-1186 Tuscorora Dr					NA		NA			07/08/2009
						To: Cul-de-Sac										
(1187) Tuscorora Lane	0.10	340	R			From: 71-1185 Indian Trail Rd					NA		NA			07/08/2009
						To: Cul-de-Sac										
(1188) Corn Tassel Rd	0.30	310	R			From: 71-1185 Indian Trail Rd					NA		NA			07/08/2009
						To: Cul-de-Sac										
(1189) Pocahontas Rd	0.14	110	R			From: 71-1185 Indian Trail Rd					NA		NA			11/06/2012
						To: Cul-de-Sac										
(1190) Wigwam Dr	0.13	90	R			From: 71-1185 Indian Trail Rd					NA		NA			09/16/2009
						To: Cul-de-Sac										
(1191) Adobe Court	0.05	40	R			From: Cul-de-Sac					NA		NA			07/08/2009
						To: 71-1185; 71-1192										
(1192) Skyhawk Court	0.04	47	R			From: 71-1185; 71-1191					NA		NA			07/08/2009
						To: Cul-de-Sac										
Town of Hurt																
(1193) Vista View Lane	0.19	190	R			From: Dead End					NA		NA			05/12/2009
						To: 71-1107 Darrell Lane										
Pittsylvania County																
(1194) Samuel Bend	0.26	170	R			From: Cul-de-Sac					NA		NA			06/29/2009
						To: 71-1182 Samuel Rd										
(1196) Discovery Rd	0.15	50	R			From: Dead End					NA		NA			06/29/2009
						To: 71-640 Renan Rd										
(1197) Rosewood Lane	0.25	170	R			From: Dead End					NA		NA			08/31/2009
						To: 71-1153 Martin Rd										

Virginia Department of Transportation
Traffic Engineering Division
2012
Annual Average Daily Traffic Volume Estimates By Section of Route
Pittsylvania Maintenance Area

Route	Length	AADT	QA	4Tire	Bus	-----Truck-----				QC	K Factor	QK	Dir Factor	AAWDT	QW	Year
						2Axle	3+Axle	1Trail	2Trail							
Pittsylvania County																
(1198) Deer Track Rd	0.15	100	R			From: 71-841 Whispering Pines Rd					NA		NA			08/19/2009
						To: Cul-de-Sac										
(1199) Dammar Circle	0.07	47	R			From: Cul-de-Sac					NA		NA			08/19/2009
						To: 71-841 Whispering Pines Rd										
(1201)	0.11	20	R			From: 71-724 Mill Creek Rd					NA		NA			09/16/2009
						To: Dead End										
(1242) Foxberry Lane	0.40	210	R			From: 71-853 Inman Rd					NA		NA			10/02/2012
						To: Cul-de-Sac										
(1243) Kinsley Court	0.05	40	R			From: Cul-de-Sac					NA		NA			10/02/2012
						To: 71-1242 Foxberry Lane										
(1244) Aby Way	0.05	40	R			From: Cul-de-Sac					NA		NA			10/02/2012
						To: 71-1242 Foxberry Lane										
(1245) Beacon Circle	0.05	40	R			From: Cul-de-Sac					NA		NA			10/02/2012
						To: 71-1242 Foxberry Lane										
(1246) Evangel Dr	0.12	40	R			From: 71-735 Mountain Hill Rd					NA		NA			08/05/2009
						To: Dead End										
(1247) Lewis Lane	0.14	60	R			From: Dead End					NA		NA			08/05/2009
						To: 71-729 Kentuck Rd										
(1250) Bridgewood Dr	0.33	710	R			From: 71-719 Golf Club Rd					NA		NA			06/29/2009
						To: Cul-de-Sac										
(1251) Cobblestone Dr	0.18	120	R			From: Cul-de-Sac					NA		NA			11/06/2012
						To: 71-1257 Cobblestone Court										
(1251) Cobblestone Dr	0.23	250	R			From: 71-1257 Cobblestone Court					NA		NA			06/29/2009
						To: 71-1250 Bridgewood Dr										
(1252) Knottingham Way	0.10	440	R			From: 71-1250 Bridgewood Dr					NA		NA			06/29/2009
						To: 71-1255; 71-1253										
(1252) Knottingham Way	0.34	70	R			From: 71-1255; 71-1253					NA		NA			06/29/2009
						To: Cul-de-Sac										
(1253) Cornwallis Place	0.05	49	R			From: Dead End					NA		NA			06/29/2009
						To: 71-1252; 71-1255										
(1254) William Dr	0.42	400	R			From: 71-730 Wilkerson Rd					NA		NA			08/05/2009
						To: Dead End										
(1255) Cornwallis Dr	0.18	100	R			From: 71-1252; 71-1253					NA		NA			06/29/2009
						To: 71-1252 Knottingham Way										
(1256) Gwen Lane	0.16	60	R			From: Dead End					NA		NA			08/03/2009
						To: 71-729 Kentuck Rd										
(1257) Cobblestone Court	0.15	130	R			From: 71-1251 Cobblestone Dr					NA		NA			11/06/2012
						To: Cul-de-Sac										

Virginia Department of Transportation
Traffic Engineering Division
2012
Annual Average Daily Traffic Volume Estimates By Section of Route
Pittsylvania Maintenance Area

Route	Length	AADT	QA	4Tire	Bus	-----Truck-----				QC	K Factor	QK	Dir Factor	AAWDT	QW	Year
						2Axle	3+Axle	1Trail	2Trail							
Pittsylvania County																
(1258) Meadows Farm Rd	0.51	140	R			From: 71-726 Malmaison Rd					NA		NA			08/03/2009
						To: Dead End										
(1260) Oak Ridge Farms Rd	0.29	80	R			From: Dead End					NA		NA			08/19/2009
						To: 71-1261 Walnut Rd										
(1260) Oak Ridge Farms Rd	0.60	350	R			From: 71-1261 Walnut Rd					NA		NA			08/12/2009
						To: 71-872 Vandola Church Rd										
(1261) Walnut Rd	0.54	170	R			From: Cul-de-Sac					NA		NA			08/12/2009
						To: 71-1260 Oak Ridge Farms Rd										
(1262) Oak Ridge Lane	0.44	120	R			From: Dead End					NA		NA			08/12/2009
						To: 71-1260 Oak Ridge Farms Rd										
(1265) Northridge Dr	0.30	330	R			From: 71-864 Hunting Hills Rd					NA		NA			06/29/2009
						To: 71-1266 Dokata Dr										
(1266) Dokata Dr	0.19	230	R			From: Cul-de-Sac					NA		NA			06/29/2009
						To: Cul-de-Sac										
(1270) Ringgold Industrial Park	0.28	770	R			From: Dead End					NA		NA			10/30/2012
						To: 71-729 Kentuck Rd										
(1271) Ringgold East Industrial Park	0.36	100	R			From: 71-733 Barker Rd					NA		NA			11/06/2012
						To: Cul-de-Sac										
(1272) Brosville Industrial Rd	0.19	390	R			From: US 58					NA		NA			09/14/2009
						To: Cul-de-Sac										
(1275) Hunters Trail	0.04	340	R			From: 71-844					NA		NA			08/31/2009
						To: 71-1276 Hunters Ridge										
(1276) Hunters Ridge	0.22	130	R			From: Dead End					NA		NA			08/31/2009
						To: 71-1275 Hunters Trail										
(1276) Hunters Ridge	0.32	220	R			From: 71-1275 Hunters Trail					NA		NA			08/31/2009
						To: Dead End										
(1277) Hunters Chase	0.10	40	R			From: 71-1276 Hunters Ridge					NA		NA			08/31/2009
						To: Cul-de-Sac										
(1278) Hunters Run	0.17	80	R			From: 71-1276 Hunters Ridge					NA		NA			08/31/2009
						To: Dead End										
(1279) Meadowood Court	0.13	40	R			From: 71-1276 Hunters Ridge					NA		NA			08/31/2009
						To: Dead End										
(1280) Mallard Lake Dr	0.29	160	R			From: Cul-de-Sac					NA		NA			08/10/2009
						To: 71-853 Inman Rd										
Town of Hurt																
(1282) Kent Circle	0.10	100	R			From: Dead End					NA		NA			09/14/2009
						To: 71-634 Prospect Rd										
Pittsylvania County																
(1285) Cluster Pines Rd	0.42	80	R			From: Dead End					NA		NA			05/18/2009
						To: SR 40, E Gretna Rd										

Virginia Department of Transportation
Traffic Engineering Division
2012
Annual Average Daily Traffic Volume Estimates By Section of Route
Pittsylvania Maintenance Area

Route	Length	AADT	QA	4Tire	Bus	-----Truck-----				QC	K Factor	QK	Dir Factor	AAWDT	QW	Year
						2Axle	3+Axle	1Trail	2Trail							
Pittsylvania County																
1290 Golden Lane	0.45	190	R											NA	NA	06/03/2009
1295 Blue Jay Lane	0.21	60	R											NA	NA	07/17/2012
1297 Cane Creek Rd	0.03	50	R											NA	NA	09/14/2009
1298 Swedwood Dr	0.05	1100	R											NA	NA	08/05/2009
1299 Cane Creek Pkwy	0.29	1300	R											NA	NA	08/05/2009
1299 Cane Creek Pkwy	1.71	300	R											NA	NA	08/05/2009
1300 Knollwood Dr	0.45	130	R											NA	NA	06/08/2009
Town of Gretna																
1301 School St	0.17	120	R											NA	NA	06/08/2009
1302 Leftwich St	0.58	1100	F	98%	0%	1%	0%	0%	0%	C	0.089	F	0.529	1100	F	2012
1302 Leftwich St	0.33	1200	F	98%	0%	1%	0%	0%	0%	F	0.094	F	0.565	1300	F	2012
1302 Leftwich St	0.18	1500	R											NA	NA	08/14/2012
1303 Coffey St	0.05	1600	R											NA	NA	05/20/2009
1303 Coffey St	0.07	1200	R											NA	NA	05/20/2009
1303 Coffey St	0.24	1200	R											NA	NA	05/20/2009
1303 Coffey St	0.28	1800	R											NA	NA	05/20/2009
1303 Coffey St	0.03	1500	R											NA	NA	05/20/2009
1304 Washington St	0.09	80	R											NA	NA	09/14/2009
1304 Washington St	0.19	90	R											NA	NA	09/14/2009
1305 Franklin Blvd North	0.17	1600	R											NA	NA	06/08/2009
1305 Franklin Blvd North	0.07	1600	R											NA	NA	05/20/2009
1305 Franklin Blvd North	0.07	1500	R											NA	NA	05/20/2009

Virginia Department of Transportation
Traffic Engineering Division
2012
Annual Average Daily Traffic Volume Estimates By Section of Route
Pittsylvania Maintenance Area

Route	Length	AADT	QA	4Tire	Bus	-----Truck-----				QC	K Factor	QK	Dir Factor	AAWDT	QW	Year
						2Axle	3+Axle	1Trail	2Trail							
Town of Gretna																
(1305) Franklin Blvd North	0.01	1100	R								NA			NA		05/20/2009
(1305) Franklin Blvd North	0.08	1200	R								NA			NA		05/20/2009
(1305) Franklin Boulevard North	0.24	590	R								NA			NA		05/20/2009
(1306) Bailey St	0.16	80	R								NA			NA		06/08/2009
(1307) Center St	0.09	170	R								NA			NA		06/08/2009
(1307) Center St	0.10	590	R								NA			NA		06/08/2009
(1308) Virginia St	0.13	760	R								NA			NA		05/20/2009
(1308) Virginia St	0.17	710	R								NA			NA		05/20/2009
(1308) Virginia St	0.27	390	R								NA			NA		05/20/2009
(1308) Virginia St	0.16	270	R								NA			NA		05/20/2009
(1308) Virginia St	0.07	160	R								NA			NA		05/20/2009
Pittsylvania County																
(1308) Virginia St	0.15	60	R								NA			NA		05/20/2009
Town of Gretna																
(1309) Huffmond St	0.06	170	R								NA			NA		06/08/2009
(1309) Huffmond St	0.20	190	R								NA			NA		06/08/2009
(1310) Payne St	0.17	300	R								NA			NA		05/20/2009
(1310) Payne St	0.56	270	R								NA			NA		05/20/2009
(1311) Harrison St	0.20	280	R								NA			NA		05/20/2009
(1312) Dalton St	0.19	240	R								NA			NA		05/20/2009
(1312) Dalton St	0.10	180	R								NA			NA		05/20/2009
(1312) Dalton St	0.15	120	R								NA			NA		05/20/2009
(1313) Steele St	0.10	1000	R								NA			NA		05/20/2009

Virginia Department of Transportation
Traffic Engineering Division
2012
Annual Average Daily Traffic Volume Estimates By Section of Route
Pittsylvania Maintenance Area

Route	Length	AADT	QA	4Tire	Bus	-----Truck-----				QC	K Factor	QK	Dir Factor	AAWDT	QW	Year
						2Axle	3+Axle	1Trail	2Trail							
Pittsylvania County																
1313	Steele St	0.34	110	R								NA		NA		05/20/2009
Town of Gretna																
1314	Watts St Ext	0.12	840	R								NA		NA		06/08/2009
1315	Power St	0.14	50	R								NA		NA		05/20/2009
1316	S Shelton Dr	0.07	750	R								NA		NA		06/08/2009
1317	Watts St Ext	0.06	920	R								NA		NA		06/08/2009
1317	Watts St Ext	0.05	520	R								NA		NA		06/08/2009
1318	Payne St Ext	0.22	100	R								NA		NA		05/20/2009
1319	West Watts St	0.23	180	R								NA		NA		09/14/2009
Pittsylvania County																
1320	Willkes Dr	0.15	60	R								NA		NA		07/17/2012
Town of Gretna																
1321	Church St	0.02	480	R								NA		NA		05/20/2009
1321	Church St	0.08	450	R								NA		NA		05/20/2009
1322	Harvey St	0.23	20	R								NA		NA		05/20/2009
1323	Fitzgerald St	0.08	460	R								NA		NA		05/20/2009
1323	Toney St	0.13	240	R								NA		NA		05/20/2009
1324	Northwest Dr	0.04	320	R								NA		NA		06/08/2009
Pittsylvania County																
1324	Northwest Dr	0.08	250	R								NA		NA		06/08/2009
1325	Highland Rd	0.17	170	R								NA		NA		06/08/2009
Town of Gretna																
1326	Creasy St	0.12	220	R								NA		NA		06/08/2009

Virginia Department of Transportation
Traffic Engineering Division
2012
Annual Average Daily Traffic Volume Estimates By Section of Route
Pittsylvania Maintenance Area

Route	Length	AADT	QA	4Tire	Bus	-----Truck-----				QC	K Factor	QK	Dir Factor	AAWDT	QW	Year
						2Axle	3+Axle	1Trail	2Trail							
Pittsylvania County																
(1327) Industrial Dr	0.38	940	R			From: Dead End					NA			NA		05/20/2009
						To: 71-1323 Fitzgerald St										
Town of Gretna																
(1327) Industrial Dr	0.02	600	R			From: 71-1323 Fitzgerald St					NA			NA		05/20/2009
						To: 71-1303 Coffey St										
Pittsylvania County																
(1328) Norris Rd	0.32	20	R			From: 71-935 Lotus Dr					NA			NA		09/14/2009
						To: Dead End										
(1329) Gale Rd	0.20	30	R			From: 71-935 Farmers Mountain Rd					NA			NA		05/20/2009
						To: Dead End										
Town of Gretna																
(1330) Smith Lane	0.06	40	R			From: 71-1308 Virginia St					NA			NA		06/01/2009
						To: Dead End										
Pittsylvania County																
(1331) Oak Grove Dr	0.20	60	R			From: Dead End					NA			NA		05/20/2009
						To: 71-935 Farmers Mountain Rd										
(1332) Zebra Rd	0.15	90	R			From: Dead End					NA			NA		06/10/2009
						To: SR 40, W Gretna Rd										
(1334) Peoples Supply Rd	0.17	110	R			From: Bus US 29					NA			NA		06/01/2009
						To: Dead End										
(1336) Windy Rd	0.30	100	R			From: Bus US 29					NA			NA		06/08/2009
						To: Dead End										
(1345)	0.14	100	R			From: Dead End					NA			NA		10/30/2012
						To: 71-1078 Bethel Rd										
(1350) Roaring Fork Lake Rd	0.70	60	R			From: 71-605 Walkers Well Rd					NA			NA		09/08/2009
						To: Dead End										
(1351)	0.10	50	R			From: 71-799 Climax Rd					NA			NA		06/15/2009
						To: 71-649 Anderson Mill Rd										
(1352) Callahan Hill Rd	0.29	NA				From: 71-863 Berry Hill Rd					NA			NA		
						To: Cul-de-Sac										
(1400)	0.30	20	R			From: US 29 SOUTH					NA			NA		09/12/2012
						To: US 29 NORTH										
Town of Chatham																
(1401) Pruden St	0.03	1000	R			From: Bus US 29					NA			NA		09/08/2009
						To: 71-1419 Payne St										
(1401) Pruden St	0.03	870	R			From: 71-1408 Reid St					NA			NA		09/08/2009
						To: 71-1418 Bank St										
(1401) Pruden St	0.03	1500	R			From: 71-1418 Bank St					NA			NA		09/08/2009
						To: 71-1404 Peach St										
(1401) Pruden St	0.09	790	R			From: 71-1404 Peach St					NA			NA		09/08/2009
						To: 71-1404 Peach St										

Virginia Department of Transportation
 Traffic Engineering Division
 2012
 Annual Average Daily Traffic Volume Estimates By Section of Route
 Pittsylvania Maintenance Area

Route	Length	AADT	QA	4Tire	Bus	-----Truck-----				QC	K Factor	QK	Dir Factor	AAWDT	QW	Year
						2Axle	3+Axle	1Trail	2Trail							
Town of Chatham																
(1401) Pruden St	0.01	330	R											NA		09/14/2009
(1402) Carter St	0.09	990	R											NA		09/14/2009
(1402) Whittle St	0.10	870	R											NA		09/14/2009
(1402) Whittle St	0.09	430	R											NA		09/14/2009
(1402) Rison St	0.20	170	R											NA		09/14/2009
Pittsylvania County																
(1402) Rison St	0.30	110	R											NA		09/14/2009
Town of Chatham																
(1403) Whitehead St	0.06	560	R											NA		09/02/2009
(1403) Whitehead St	0.07	620	R											NA		09/02/2009
(1403) Whitehead St	0.37	820	R											NA		09/02/2009
(1404) Peach St	0.10	540	R											NA		06/01/2009
(1404) Peach St	0.15	530	R											NA		06/01/2009
(1404) Peach St	0.15	520	R											NA		06/01/2009
(1404) Peach St	0.19	540	R											NA		06/01/2009
(1404) Peach St	0.10	530	R											NA		06/01/2009
(1405) Church Lane	0.07	140	R											NA		09/08/2009
(1405) Church Lane	0.07	190	R											NA		09/08/2009
(1405) Lanier Ave	0.22	430	R											NA		06/01/2009
(1406) Center St	0.13	650	R											NA		09/08/2009
(1407) Military Dr	0.06	550	R											NA		09/08/2009
(1407) Military Dr	0.07	650	R											NA		09/08/2009
(1407) Military Dr	0.15	470	R											NA		09/08/2009
(1407) Military Dr	0.24	280	R											NA		09/08/2009

Virginia Department of Transportation
 Traffic Engineering Division
 2012
 Annual Average Daily Traffic Volume Estimates By Section of Route
 Pittsylvania Maintenance Area

Route	Length	AADT	QA	4Tire	Bus	-----Truck-----				QC	K Factor	QK	Dir Factor	AAWDT	QW	Year
						2Axle	3+Axle	1Trail	2Trail							
Town of Chatham																
1408 Reid St	0.22	1000	R			From: SR 57 Halifax Rd					NA			NA		09/08/2009
						To: 71-1401 Pruden St										
1409 Spruce Hill St	0.19	90	R			From: 71-685 Hurt St					NA			NA		09/08/2009
						To: Bus US 29										
1410 Hargrave Blvd	0.14	540	R			From: 71-1407 Military Dr					NA			NA		09/02/2009
						To: Bus US 29										
1410 Holt St	0.01	280	R			From: 71-1413 Gilmer Dr					NA			NA		09/02/2009
						To: 71-1411 Catalpa Dr										
1410 Holt St	0.14	180	R			From: 71-1411 Catalpa Dr					NA			NA		06/01/2009
						To: 71-1404 Peach St										
1410 Holt St	0.07	250	R			From: 71-1410 Holt St					NA			NA		06/01/2009
						To: 71-1412 Oak St										
1411 Catalpa Dr	0.14	140	R			From: 71-1411 Catalpa Dr					NA			NA		06/01/2009
						To: 71-1404 Peach St										
1412 Oak St	0.07	110	R			From: 71-1410 Holt St					NA			NA		06/01/2009
						To: Bus US 29										
1413 Gilmer Dr	0.08	40	R			From: Dead End					NA			NA		09/16/2009
						To: 71-1402 Rison St; Whittle St										
1414 Whittle St	0.19	120	R			From: 71-1402 Whittle St; Carter St					NA			NA		09/14/2009
						To: Bus US 29; Gap										
1415 Bank St	0.03	980	R			From: 71-1419 Gap					NA			NA		09/16/2009
						To: 71-1418 Bank St										
1415 Court Place	0.07	500	R			From: 71-1403 Whitehead St					NA			NA		09/14/2009
						To: SR 57 Depot St										
1416 Sugar Hill Rd	0.26	250	R			From: SR 57 Callands Rd					NA			NA		09/02/2009
						To: Dead End										
Pittsylvania County																
1417 Oak Grove Lane	0.07	200	R			From: 71-1401 Pruden St					NA			NA		09/02/2009
						To: Dead End										
Town of Chatham																
1418 Bank St	0.03	540	R			From: Dead End					NA			NA		09/14/2009
						To: 71-1415 Court Place										
1419 Payne St	0.03	170	R			From: 71-1401 Pruden St					NA			NA		09/14/2009
						To: 71-1415 Court Place										
1419 Payne St	0.04	260	R			From: 71-694 W, Davis Rd					NA			NA		09/14/2009
						To: 71-1426 N, Hedrick Dr										
1420 Oakland Dr	0.20	300	R			From: 71-1426 S, Hedrick Dr					NA			NA		09/02/2009
						To: 71-694 E, Davis Rd										
1420 Oakland Dr	0.10	250	R			From: 71-694 E, Davis Rd					NA			NA		09/02/2009
						To: 71-694 E, Davis Rd										

Virginia Department of Transportation
 Traffic Engineering Division
 2012
 Annual Average Daily Traffic Volume Estimates By Section of Route
 Pittsylvania Maintenance Area

Route	Length	AADT	QA	4Tire	Bus	-----Truck-----				QC	K Factor	QK	Dir Factor	AAWDT	QW	Year
						2Axle	3+Axle	1Trail	2Trail							
Town of Chatham																
1421 Jefferson Rd	0.21	170	R			From: 71-694 Davis Rd					NA			NA		09/02/2009
						To: Dead End										
1422 Hunt St	0.09	90	R			From: 71-1405 Church Lane					NA			NA		09/08/2009
						To: Dead End										
1423 Washington Court	0.03	40	R			From: 71-694 Davis Rd					NA			NA		09/02/2009
						To: Dead End										
1424 Paul Rd	0.23	600	R			From: SR 57 Depot St					NA			NA		09/02/2009
						To: Dead End										
Pittsylvania County																
1425 Hunts Town Rd	0.20	130	R			From: 71-612 Hickory Rd					NA			NA		09/02/2009
						To: 71-823 Concord Rd										
1425 Hunts Town Rd	0.15	320	R			From: SR 57 Callands Rd					NA			NA		09/02/2009
						To: SR 57 Callands Rd										
Town of Chatham																
1426 Hedrick Dr	0.25	160	R			From: 71-1420 Oakland Dr					NA			NA		09/02/2009
						To: 71-1420 Oakland Dr										
1427 Minor Rd	0.12	90	R			From: Dead End					NA			NA		09/02/2009
						To: Bus US 29										
Pittsylvania County																
1428 Moses Mill Rd	1.04	110	R			From: SR 57 W, Callands Rd					NA			NA		09/02/2009
						To: SR 57 E, Callands Rd										
1428 Moses Mill Rd	0.38	210	R			From: 71-822 Beverly Heights Rd					NA			NA		09/02/2009
						To: SR 57 MID										
1429 Friendship Rd	0.30	240	R			From: Bus US 29					NA			NA		09/05/2012
						To: Dead End										
1430 Clarkstown Church Rd	0.26	90	R			From: Bus US 29					NA			NA		09/05/2012
						To: Dead End										
1431 Neighborhood Rd	0.39	480	R			From: US 29					NA			NA		06/01/2009
						To: 71-1439 Jackson Lane										
1432 Hill Crest Lane	0.60	210	R			From: Dead End					NA			NA		06/03/2009
						To: SR 57 Halifax Rd										
1433 Cherrystone Rd	0.20	180	R			From: 71-703 Tightsqueeze Rd					NA			NA		09/02/2009
						To: 71-1434 Samuel Harris Lane										
1433 Cherrystone Rd	0.98	190	R			From: US 29					NA			NA		09/02/2009
						To: US 29										
1434 Samuel Harris Lane	0.30	1600	R			From: US 29					NA			NA		09/02/2009
						To: 71-703 Tightsqueeze Rd										
1434 Samuel Harris Lane	0.30	270	R			From: 71-1433 Cherrystone Rd					NA			NA		09/02/2009
						To: 71-1433 Cherrystone Rd										

Virginia Department of Transportation
Traffic Engineering Division
2012
Annual Average Daily Traffic Volume Estimates By Section of Route
Pittsylvania Maintenance Area

Route	Length	AADT	QA	4Tire	Bus	-----Truck-----				QC	K Factor	QK	Dir Factor	AAWDT	QW	Year
						2Axle	3+Axle	1Trail	2Trail							
Pittsylvania County																
(1435) Deep Run Rd	0.80	60	R			From: Dead End					NA		NA			09/12/2012
						To: 71-703 Fairview Rd										
(1436) Bob Neal Lane	0.33	60	R			From: Dead End					NA		NA			09/05/2012
						To: 71-703 Fairview Rd										
(1437) Woodlawn Academy Rd	0.69	140	R			From: US 29					NA		NA			09/12/2012
						To: 0.69 MN US 29										
(1437) Woodlawn Academy Rd	0.21	320	R			From: 71-703 Fairview Rd					NA		NA			09/12/2012
						To: 71-703 Fairview Rd										
(1438) Tightsqueeze Industrial Rd	0.77	1100	R			From: Dead End					NA		NA			09/02/2009
						To: 71-703 Fairview Rd										
(1439) Jackson Lane	0.10	90	R			From: Dead End					NA		NA			09/05/2012
						To: 71-1431 Neighborhood Rd										
Town of Chatham																
(1440) Depot St	0.29	190	R			From: 71-1403 Whitehead St					NA		NA			09/02/2009
						To: SR 57 Depot St										
(1441) Lynn St	0.12	170	R			From: Bus US 29; 71-1404					NA		NA			06/01/2009
						To: Dead End										
Pittsylvania County																
(1442) Sleeper Lane	0.17	50	R			From: Dead End					NA		NA			09/12/2012
						To: SR 57 Callands Rd										
Town of Chatham																
(1443) Evergreen Rd	0.20	140	R			From: Bus US 29					NA		NA			09/02/2009
						To: Dead End										
Pittsylvania County																
(1444) Maddock Lane	0.50	80	R			From: Dead End					NA		NA			09/05/2012
						To: SR 57 Halifax Rd										
(1445) Roach Moore Lane	0.12	70	R			From: 71-691 Mill Creek Rd					NA		NA			06/01/2009
						To: Dead End										
(1446) White St	0.27	190	R			From: Bus US 29					NA		NA			06/01/2009
						To: Dead End										
(1447) Robin Court	0.24	230	R			From: Dead End					NA		NA			06/01/2009
						To: 71-691 Mill Creek Rd										
Town of Chatham																
(1449) Aston Place	0.08	130	R			From: 71-1402 Rison St					NA		NA			09/14/2009
						To: Dead End										
(1460) Catalpa Dr	0.13	300	R			From: 71-1411; 71-1412					NA		NA			09/05/2012
						To: 71-685 Hurt St										
Pittsylvania County																
(1490) Cross Creek Lane	0.22	190	R			From: Dead End					NA		NA			07/27/2009
						To: 71-740 Iris Lane										

Virginia Department of Transportation
Traffic Engineering Division
2012
Annual Average Daily Traffic Volume Estimates By Section of Route
Pittsylvania Maintenance Area

Route	Length	AADT	QA	4Tire	Bus	-----Truck-----				QC	K Factor	QK	Dir Factor	AAWDT	QW	Year
						2Axle	3+Axle	1Trail	2Trail							
Pittsylvania County																
(1491) Birch Circle	0.04	3	R								NA			NA		07/27/2009
(1492) Copper Court	0.05	45	R								NA			NA		07/27/2009
(1493) Granite Dr	0.20	60	R								NA			NA		07/27/2009
(1494) Castle Court	0.13	80	R								NA			NA		07/27/2009
(1500) Pineview Dr	0.13	90	R								NA			NA		08/03/2009
(1501) Fall Creek Dr	0.30	200	R								NA			NA		07/27/2009
(1502) Woodlake Dr	0.12	20	R								NA			NA		07/27/2009
(1502) Woodlake Dr	0.13	150	R								NA			NA		07/27/2009
(1502) Woodlake Dr	0.19	260	R								NA			NA		07/27/2009
(1503) Pecan Court	0.11	60	R								NA			NA		07/27/2009
(1504) Ginger Rd	0.03	10	R								NA			NA		07/27/2009
(1504) Ginger Rd	0.02	30	R								NA			NA		07/27/2009
(1505) Greenwood Dr	0.25	330	R								NA			NA		07/27/2009
(1506) Lakeside Dr	0.40	310	R								NA			NA		07/27/2009
(1507) Pine Hill Circle	0.10	80	R								NA			NA		07/20/2009
(1508) Swanson Ave	0.14	330	R								NA			NA		07/15/2009
(1508) Swanson Ave	0.16	210	R								NA			NA		07/15/2009
(1509) Meadowood Lane	0.20	90	R								NA			NA		07/15/2009
(1509) Easter Dr	0.27	110	R								NA			NA		07/15/2009
(1510) Slaughter Ave	0.10	560	R								NA			NA		07/15/2009

Virginia Department of Transportation
Traffic Engineering Division
2012
Annual Average Daily Traffic Volume Estimates By Section of Route
Pittsylvania Maintenance Area

Route	Length	AADT	QA	4Tire	Bus	-----Truck-----				QC	K Factor	QK	Dir Factor	AAWDT	QW	Year
						2Axle	3+Axle	1Trail	2Trail							
Pittsylvania County																
(1510) Slaughter Ave	0.14	450	R								NA			NA		07/15/2009
(1510) Slaughter Ave	0.09	200	R								NA			NA		07/15/2009
(1510) Slaughter Ave	0.07	110	R								NA			NA		07/15/2009
(1511) Austin Circle	0.18	60	R								NA			NA		07/15/2009
(1512) Eagle Lane	0.21	250	R								NA			NA		07/27/2009
(1513) Berkley St	0.15	90	R								NA			NA		07/27/2009
(1514) Apple Lane	0.35	70	R								NA			NA		10/18/2012
(1515) Song Bird Lane	0.30	110	R								NA			NA		10/18/2012
(1515) Song Bird Lane	0.30	350	R								NA			NA		07/27/2009
(1516) Kerr Lane	0.30	90	R								NA			NA		10/18/2012
(1517) Parker Rd	0.44	220	R								NA			NA		08/19/2009
(1519) Sweetgum Lane	0.19	70	R								NA			NA		08/19/2009
(1520) Mt Olivet Lane	0.16	320	R								NA			NA		08/19/2009
(1521) Oakland Lane	0.10	40	R								NA			NA		07/20/2009
(1522) Oakland Dr	0.50	240	R								NA			NA		08/19/2009
(1522) Oakland Dr	0.23	330	R								NA			NA		08/19/2009
(1522) Oakland Dr	0.06	440	R								NA			NA		07/20/2009
(1523) Jamerson Rd South	0.40	100	R								NA			NA		07/20/2009
(1523) Jamerson Rd North	0.97	750	R								NA			NA		07/20/2009
(1524) Rosewood Court	0.40	190	R								NA			NA		07/15/2009

Virginia Department of Transportation
Traffic Engineering Division
2012
Annual Average Daily Traffic Volume Estimates By Section of Route
Pittsylvania Maintenance Area

Route	Length	AADT	QA	4Tire	Bus	-----Truck-----				QC	K Factor	QK	Dir Factor	AAWDT	QW	Year
						2Axle	3+Axle	1Trail	2Trail							
Pittsylvania County																
1525 Grandad Lane	0.30	80	R									NA		NA		07/20/2009
1526 Astin Lane	0.50	50	R									NA		NA		10/18/2012
1526 Astin Lane	0.60	90	R									NA		NA		10/18/2012
1527 Almond Rd	1.00	30	R									NA		NA		10/18/2012
1528 McLaughlin Dr	0.13	160	R									NA		NA		07/27/2009
1529 Parker Rd East	0.95	420	R									NA		NA		08/19/2009
1530 Hickory Forest Rd	0.50	120	R									NA		NA		08/19/2009
1531 Honey Rd	1.27	210	R									NA		NA		10/18/2012
1532 Chestnut Rd	0.20	50	R									NA		NA		10/18/2012
1533 Woodhaven Dr	0.24	320	R									NA		NA		07/15/2009
1534 Maxey Lane	0.14	40	R									NA		NA		07/20/2009
1535 Jeanette Dr	0.04	60	R									NA		NA		07/13/2009
1535 Jeanette Dr	0.20	1300	R									NA		NA		07/13/2009
1535 Jeanette Dr	0.11	1800	R									NA		NA		07/13/2009
1535 Jeanette Dr	0.26	1900	R									NA		NA		07/13/2009
1535 Jeanette Dr	0.23	3000	R									NA		NA		07/13/2009
1536 Angie Rd	0.40	220	R									NA		NA		07/13/2009
1537 Debbie Lane	0.16	370	R									NA		NA		07/13/2009
1538 Natalie Lane	0.23	200	R									NA		NA		07/15/2009
1539 Ashworth Lane	0.25	90	R									NA		NA		07/27/2009

Virginia Department of Transportation
Traffic Engineering Division
2012
Annual Average Daily Traffic Volume Estimates By Section of Route
Pittsylvania Maintenance Area

Route	Length	AADT	QA	4Tire	Bus	-----Truck-----				QC	K Factor	QK	Dir Factor	AAWDT	QW	Year
						2Axle	3+Axle	1Trail	2Trail							
Pittsylvania County																
(1540) Dogwood Lane	0.16	1100	R								NA		NA			07/13/2009
(1540) Dogwood Lane	0.08	40	R								NA		NA			07/13/2009
(1541) West Maple Dr	0.32	550	R								NA		NA			07/13/2009
(1541) West Maple Dr	0.09	150	R								NA		NA			07/13/2009
(1542) Ridgewood Dr	0.14	80	R								NA		NA			07/20/2009
(1543) Deerfield Lane	0.19	200	R								NA		NA			07/20/2009
(1543) Deerfield Lane	0.01	50	R								NA		NA			07/20/2009
(1544) Olde Hunting Trail	0.10	830	R								NA		NA			07/20/2009
(1544) Olde Hunting Trail	0.40	210	R								NA		NA			07/20/2009
(1545) April Lane	0.39	400	R								NA		NA			07/13/2009
(1546) Mary Lane	0.06	80	R								NA		NA			07/27/2009
(1546) Mary Lane	0.07	140	R								NA		NA			07/27/2009
(1547) Hedrick Court	0.03	50	R								NA		NA			07/29/2009
(1548) Keswick Dr	0.58	140	R								NA		NA			07/20/2009
(1549) Buckhorn Dr	0.10	600	R								NA		NA			07/20/2009
(1549) Buckhorn Dr	0.10	440	R								NA		NA			07/20/2009
(1549) Buckhorn Dr	0.15	220	R								NA		NA			07/20/2009
(1549) Buckhorn Dr	0.10	80	R								NA		NA			07/20/2009
(1550) Forestroad Dr	0.61	130	R								NA		NA			07/22/2009
(1550) Forestroad Dr	0.02	340	R								NA		NA			07/22/2009
(1550) Forestroad Dr	0.15	530	R								NA		NA			07/22/2009

Virginia Department of Transportation
Traffic Engineering Division
2012
Annual Average Daily Traffic Volume Estimates By Section of Route
Pittsylvania Maintenance Area

Route	Length	AADT	QA	4Tire	Bus	-----Truck-----				QC	K Factor	QK	Dir Factor	AAWDT	QW	Year
						2Axle	3+Axle	1Trail	2Trail							
Pittsylvania County																
(1551) Forest Court	0.16	90	R								NA			NA		07/27/2009
(1552) Sweet William	0.18	80	R								NA			NA		07/22/2009
(1555) Fox Trail	0.30	180	R								NA			NA		07/15/2009
(1556) Wind Ridge Court	0.14	80	R								NA			NA		07/20/2009
(1558) John Dr	0.15	390	R								NA			NA		07/13/2009
(1558) John Dr	0.17	160	R								NA			NA		07/13/2009
(1559) Allen Place	0.18	150	R								NA			NA		07/13/2009
(1560) Deerfield Court	0.03	40	R								NA			NA		07/20/2009
(1561) Walker Dr	0.17	220	R								NA			NA		07/13/2009
(1562) Walker Court	0.05	60	R								NA			NA		07/13/2009
(1563) Walker Place	0.05	140	R								NA			NA		07/13/2009
(1564) Talbott Dr	0.55	1200	R								NA			NA		07/13/2009
(1564) Talbott Dr	0.09	1400	R								NA			NA		07/13/2009
(1565) Benjamin Court	0.13	180	R								NA			NA		07/13/2009
(1566) Arrowhead Lane	0.12	80	R								NA			NA		07/20/2009
(1567) Rainbow Circle	0.33	100	R								NA			NA		07/20/2009
(1568) Powhatan Dr	0.13	90	R								NA			NA		07/20/2009
(1568) Powhatan Dr	0.04	30	R								NA			NA		07/20/2009
(1569) Pinecroft Circle	0.11	100	R								NA			NA		07/20/2009

Virginia Department of Transportation
Traffic Engineering Division
2012
Annual Average Daily Traffic Volume Estimates By Section of Route
Pittsylvania Maintenance Area

Route	Length	AADT	QA	4Tire	Bus	-----Truck-----				QC	K Factor	QK	Dir Factor	AAWDT	QW	Year
						2Axle	3+Axle	1Trail	2Trail							
Pittsylvania County																
(1570) Poplar Falls Dr	0.17	110	R			From: 71-1571 Juniper Dr					NA			NA		10/18/2012
						To: 71-1512 Eagle Lane										
(1571) Juniper Dr	0.09	80	R			From: 71-1572 Hemlock Dr					NA			NA		10/18/2012
						To: 71-1570 Poplar Falls Dr										
(1572) Hemlock Dr	0.27	100	R			From: 71-1592					NA			NA		10/18/2012
						To: 71-1571 Juniper Dr										
(1572) Hemlock Dr	0.12	60	R			From: 71-1571 Juniper Dr					NA			NA		10/18/2012
						To: Cul-de-Sac										
(1575) Riviera Dr	0.10	130	R			From: SR 360 Old Richmond Rd					NA			NA		08/03/2009
						To: 71-1576 Lafayette Dr										
(1576) Lafayette Dr	0.05	30	R			From: Dead End					NA			NA		08/03/2009
						To: 71-1575 Riviera Dr										
(1576) Lafayette Dr	0.14	100	R			From: 71-1575 Riviera Dr					NA			NA		08/03/2009
						To: 0.14 MN 71-1575										
(1577) Stoneridge Dr	0.39	170	R			From: 71-747 Pinecroft Rd					NA			NA		10/18/2012
						To: Cul-de-Sac										
(1578) Hickory Court	0.08	50	R			From: Cul-de-Sac					NA			NA		10/18/2012
						To: 71-1577 Stoneridge Dr										
(1579) Branch Court	0.08	40	R			From: Cul-de-Sac					NA			NA		10/18/2012
						To: 71-1577 Stoneridge Dr										
(1580) Cheltenham Place	0.08	70	R			From: 71-1548 Keswick Dr					NA			NA		07/20/2009
						To: Cul-de-Sac										
(1581) Devonshire Court	0.06	60	R			From: 71-1548 Keswick Dr					NA			NA		07/20/2009
						To: Cul-de-Sac										
(1582)	0.02	10	R			From: Dead End					NA			NA		10/18/2012
						To: 71-1583										
(1583)	0.13	70	R			From: Dead End					NA			NA		10/18/2012
						To: 71-742 Walnut Creek Rd										
(1584) Bridal Path Trail	0.36	180	R			From: Dead End					NA			NA		07/15/2009
						To: 71-1524 Rosewood Court										
(1585) Cole Lane	0.17	220	R			From: 71-1564 Talbott Dr					NA			NA		07/13/2009
						To: 71-1586 Faith Court										
(1586) Faith Court	0.04	60	R			From: Dead End					NA			NA		07/13/2009
						To: 71-1585 Cole Lane										
(1586) Faith Court	0.09	130	R			From: 71-1585 Cole Lane					NA			NA		07/13/2009
						To: Dead End										
(1590) Cedarwood Lane	0.30	110	R			From: Cul-de-Sac					NA			NA		07/20/2009
						To: 71-750 Mount Cross Rd										

Virginia Department of Transportation
Traffic Engineering Division
2012
Annual Average Daily Traffic Volume Estimates By Section of Route
Pittsylvania Maintenance Area

Route	Length	AADT	QA	4Tire	Bus	-----Truck-----				QC	K Factor	QK	Dir Factor	AAWDT	QW	Year
						2Axle	3+Axle	1Trail	2Trail							
Pittsylvania County																
1592 Kristen Lane	0.21	270	R				71-727 Afton Rd				NA			NA		07/27/2009
							Cul-de-Sac									
1593 Madison Ave	0.08	70	R				Dead End				NA			NA		07/08/2009
							SR 41 Franklin Tpke									
1594 Tyler Dr	0.04	70	R				Dead End				NA			NA		07/08/2009
							71-1593 Madison Ave									
1595 Poplar Trace	0.86	300	R				71-743 Orphanage Rd				NA			NA		07/15/2009
							Cul-de-Sac									
1596 Reese Dr	0.27	480	R				Cul-de-Sac				NA			NA		07/13/2009
							71-1564 Talbott Dr									
1597 Parker Place	0.11	170	R				Dead End				NA			NA		07/13/2009
							71-1596 Reese Dr									
1598 Leah Court	0.11	110	R				Cul-de-Sac				NA			NA		07/13/2009
							71-1596 Reese Dr									
1620 Splendors Gate Rd	1.55	220	R				Dead End				NA			NA		06/22/2009
							71-620 Centerville Rd									
1621 Lane Rd	0.10	120	R				Dead End				NA			NA		06/22/2009
							71-1620 Splendors Gate Rd									
1622 Haymes Rd	0.15	90	R				Dead End				NA			NA		06/22/2009
							71-1620 Splendors Gate Rd									
1623 Shields Rd	0.14	110	R				Dead End				NA			NA		06/22/2009
							71-1620 Splendors Gate Rd									
1630 Bowe St	0.10	80	R				Dead End				NA			NA		10/16/2012
							71-1634 Carter St									
1630 Bowe St	0.20	150	R				Dead End				NA			NA		08/10/2009
							71-863 Berry Hill Rd									
1633 Callahan Hill Rd	0.15	60	R				Dead End				NA			NA		08/12/2009
							71-863 Berry Hill Rd									
1634 Carter St	0.08	60	R				71-1630 Bowe St				NA			NA		08/10/2009
							FR-645									
1640 Meadowview Dr	0.25	120	R				Dead End				NA			NA		08/10/2009
							71-872 Meadowview Dr									
1648 Page Rd	0.30	70	R				Dead End				NA			NA		10/16/2012
							71-863 Moorefield Bridge Rd									
1649 Meadow Brook Circle	0.76	90	R				71-872 S, Meadowview Dr				NA			NA		08/10/2009
							71-872 N, Meadowview Dr									
1659 Wilson St	0.09	50	R				71-854 Locust Dr				NA			NA		01/28/2008
							Dead End									

Virginia Department of Transportation
Traffic Engineering Division
2012
Annual Average Daily Traffic Volume Estimates By Section of Route
Pittsylvania Maintenance Area

Route	Length	AADT	QA	4Tire	Bus	-----Truck-----				QC	K Factor	QK	Dir Factor	AAWDT	QW	Year
						2Axle	3+Axle	1Trail	2Trail							
Pittsylvania County																
(1660) Pleasant Dr	0.13	100	R			From: 71-622 Cascade Rd						NA		NA		08/17/2009
(1660) Pleasant Dr	0.05	20	R			To: 71-1664 Bonny Ave						NA		NA		08/17/2009
						From: Cul-de-Sac										
(1661) Venus Court	0.06	40	R			To: 71-1664 Bonny Ave						NA		NA		08/17/2009
						From: Cul-de-Sac										
(1662) Peaceful Lane	0.06	40	R			To: 71-622 Cascade Rd						NA		NA		08/17/2009
(1662) Peaceful Lane	0.09	40	R			From: 71-1664 Bonny Ave						NA		NA		08/17/2009
						To: Dead End										
(1663) Serene Court	0.07	80	R			From: 71-622 Cascade Rd						NA		NA		08/17/2009
(1663) Serene Court	0.06	3	R			To: 71-1664 Bonny Ave						NA		NA		08/17/2009
						From: Cul-de-Sac										
(1664) Bonny Ave	0.17	40	R			To: 71-1663 Serene Court						NA		NA		08/17/2009
(1664) Bonny Ave	0.09	40	R			From: 71-1662 Peaceful Lane						NA		NA		08/17/2009
(1664) Bonny Ave	0.11	50	R			To: 71-1661 Venus Court						NA		NA		08/17/2009
						From: 71-1660 Pleasant Dr										
(1665) Jefferson Rd	0.16	100	R			To: Dead End						NA		NA		07/27/2009
						From: 71-742 Walnut Creek Rd										
(1670) Thistle Trail	0.35	470	R			To: 71-746 Golf Club Rd						NA		NA		07/15/2009
						From: Cul-de-Sac										
(1671) Hawks Ridge Rd	0.37	380	R			To: 71-1670 Thistle Trail						NA		NA		10/18/2012
(1671) Hawks Ridge Rd	0.26	130	R			From: 71-1672 Sycamore Circle						NA		NA		10/18/2012
						To: Dead End										
(1672) Sycamore Circle	0.55	90	R			From: 71-1671 Hawks Ridge Rd						NA		NA		07/15/2009
						To: Cul-de-Sac										
(1673) Splendors Gate Rd	0.14	80	R			From: 71-1672 Sycamore Circle						NA		NA		07/15/2009
						To: Cul-de-Sac										
(1674) Splendors Gate Rd	0.22	90	R			From: Cul-de-Sac						NA		NA		07/15/2009
						To: 71-1672 Sycamore Circle										
(1680) Pineview Rd	0.41	480	R			From: Dead End						NA		NA		08/12/2009
						To: US 58										
(1685) Windsor Trail	0.12	200	R			From: Cul-de-Sac						NA		NA		08/12/2009
(1685) Windsor Trail	0.24	230	R			To: 71-1687 Windsor Court						NA		NA		08/12/2009
						From: US 58										

Virginia Department of Transportation
Traffic Engineering Division
2012
Annual Average Daily Traffic Volume Estimates By Section of Route
Pittsylvania Maintenance Area

Route	Length	AADT	QA	4Tire	Bus	-----Truck-----				QC	K Factor	QK	Dir Factor	AAWDT	QW	Year
						2Axle	3+Axle	1Trail	2Trail							
Pittsylvania County																
(1686) Windsor Place	0.05	40	R									NA		NA		08/12/2009
(1687) Windsor Court	0.09	80	R									NA		NA		08/12/2009
(1690) Westridge Dr	0.65	380	R									NA		NA		08/12/2009
(1691) Blueridge View Dr	0.43	110	R									NA		NA		08/12/2009
(1692) Ridgeway Dr	0.77	60	R									NA		NA		08/12/2009
(1701) Deerwood Dr	0.25	120	R									NA		NA		07/06/2009
(1701) Deerwood Dr	0.10	280	R									NA		NA		07/06/2009
(1701) Deerwood Dr	0.11	250	R									NA		NA		07/06/2009
(1701) Deerwood Dr	0.13	410	R									NA		NA		07/06/2009
(1701) Deerwood Dr	0.39	580	R									NA		NA		07/06/2009
(1702) Oak Lane	0.14	70	R									NA		NA		07/06/2009
(1703) Candlewood Dr	0.28	110	R									NA		NA		07/06/2009
(1704) Hickory Dr	0.09	170	R									NA		NA		07/06/2009
(1704) Hickory Dr	0.09	50	R									NA		NA		07/06/2009
(1705) Windflower Dr	0.09	210	R									NA		NA		07/06/2009
(1705) Windflower Dr	0.08	250	R									NA		NA		07/06/2009
(1706) Windflower Place	0.09	40	R									NA		NA		07/06/2009
(1707) Woodcreek Dr	0.13	70	R									NA		NA		07/06/2009
(1707) Woodcreek Dr	0.10	270	R									NA		NA		07/06/2009
(1708) Woodcreek Place	0.20	140	R									NA		NA		07/06/2009

Virginia Department of Transportation
Traffic Engineering Division
2012
Annual Average Daily Traffic Volume Estimates By Section of Route
Pittsylvania Maintenance Area

Route	Length	AADT	QA	4Tire	Bus	-----Truck-----				QC	K Factor	QK	Dir Factor	AAWDT	QW	Year
						2Axle	3+Axle	1Trail	2Trail							
Pittsylvania County																
(1709) Spring Lake Dr	0.20	180	R									NA		NA		07/06/2009
(1710) Spring Lake Place	0.11	45	R									NA		NA		07/06/2009
(1710) Spring Lake Place	0.08	90	R									NA		NA		07/06/2009
(1711) Spring Lake Court	0.05	70	R									NA		NA		07/06/2009
(1712) Bent Tree Dr	0.08	130	R									NA		NA		07/06/2009
(1712) Bent Tree Dr	0.08	70	R									NA		NA		07/06/2009
(1713) Bent Tree Place	0.07	40	R									NA		NA		07/06/2009
(1714) Bent Tree Court	0.04	40	R									NA		NA		07/06/2009
(1718) Carson Jones Rd	0.21	170	R									NA		NA		07/06/2009
(1719) Shields Rd	0.25	100	R									NA		NA		07/06/2009
(1720) Madison Court	0.11	260	R									NA		NA		08/03/2009
(1721) Maison Dr	0.07	40	R									NA		NA		08/03/2009
(1721) Maison Dr	0.19	190	R									NA		NA		08/03/2009
(1730) Winterberry Rd	0.15	100	R									NA		NA		08/12/2009
(1740) Oak Crest Rd	0.35	150	R									NA		NA		08/03/2009
(1741) Calvin Rd	0.14	48	R									NA		NA		08/03/2009
(1800) Wyatt Dr	0.03	20	R									NA		NA		07/15/2009
(1800) Wyatt Dr	0.06	220	R									NA		NA		07/15/2009
(1800) Wyatt Dr	0.15	290	R									NA		NA		07/15/2009
(1800) Wyatt Dr	0.07	600	R									NA		NA		07/15/2009

Virginia Department of Transportation
Traffic Engineering Division
2012
Annual Average Daily Traffic Volume Estimates By Section of Route
Pittsylvania Maintenance Area

Route	Length	AADT	QA	4Tire	Bus	-----Truck-----				QC	K Factor	QK	Dir Factor	AAWDT	QW	Year
						2Axle	3+Axle	1Trail	2Trail							
Pittsylvania County																
(1800) Wyatt Dr	0.09	730	R			From: 71-1802 Brandon Court						NA		NA		07/15/2009
(1800) Wyatt Dr	0.28	960	R			To: 71-1801 Thomas Court						NA		NA		07/15/2009
						From: 71-1535 Jeanette Dr										
(1801) Thomas Court	0.08	100	R			To: Cul-de-Sac						NA		NA		07/13/2009
						From: 71-1800 Wyatt Dr										
(1802) Brandon Court	0.10	110	R			To: Cul-de-Sac						NA		NA		07/15/2009
						From: 71-1800 S, Wyatt Dr										
(1803) Mary Court	0.32	90	R			To: 71-1800 N, Wyatt Dr						NA		NA		07/15/2009
						From: 71-1800 Wyatt Dr										
(1804) Reid Court	0.05	90	R			To: Cul-de-Sac						NA		NA		07/15/2009
						From: Cul-de-Sac										
(1805) Jacob Place	0.15	90	R			To: 71-1800 Wyatt Dr						NA		NA		07/15/2009
						From: Cul-de-Sac										
(1840) Woodbriar Lane	0.20	70	R			To: 71-734 Ringgold Rg						NA		NA		08/05/2009
						From: 71-1312 Dalton St										
(9300)	0.21	140	R			To: 71-1305 Franklin Blvd North						NA		NA		03/09/2009
						From: Beginning of Loop										
(9301)	0.17	1300	R			To: 71-1305 Franklin Blvd North						NA		NA		03/09/2009
						From: 71-612 Union Hall School Rd										
(9310) Union Hall Elementary School	0.09	290	R			To: Union Hall Elem Sch						NA		NA		03/09/2009
						From: SR 41; 71-1610										
(9311) Mt Hermon Elem School	0.15	530	R			To: Mt Herman Elem Sch						NA		NA		03/08/2012
						From: US 29 WEST										
(9313)	0.05	60	R			To: US 29 EAST						NA		NA		03/09/2009
						From: 71-719 S to N										
(9314) E Witt Rd	0.06	210	R			To: Southside Elem Sch						NA		NA		03/09/2009
						From: 71-799 Climax Rd										
(9315)	0.16	80	R			To: Climax Elem Sch						NA		NA		03/08/2012
						From: US 58										
(9316) Bulldog Lane	0.14	870	R			To: Brosville Elem Sch						NA		NA		03/09/2009
						From: Dead End										
(9317) Vistoria Lane	0.20	60	R			To: Whitmell Elem Sch						NA		NA		03/09/2009
						From: 71-703										
(9320) Chatham Cavalier Circle	0.14	600	R			To: Chatham High Sch						NA		NA		03/09/2009
						From: Dead End										
(9322)	0.07	130	R			To: 0.08 MN Dead End						NA		NA		03/08/2012

Virginia Department of Transportation
Traffic Engineering Division
2012
Annual Average Daily Traffic Volume Estimates By Section of Route
Pittsylvania Maintenance Area

Route	Length	AADT	QA	4Tire	Bus	-----Truck-----				QC	K Factor	QK	Dir Factor	AAWDT	QW	Year	
						2Axle	3+Axle	1Trail	2Trail								
Pittsylvania County																	
9322	0.13	60	R			From: 0.08 MN Dead End					NA			NA		03/08/2012	
						To: Coates School											
Town of Chatham																	
9323	Chatham Elementary Lane	0.06	110	R		From: Chatham Elem Sch					NA			NA		03/09/2009	
						To: Bus US 29											
Pittsylvania County																	
9324	Trojan Circle	0.14	1000	R		From: 71-869 Tunstall High Rd					NA			NA		03/09/2009	
						To: Tunstall High Sch											
Town of Hurt																	
9442	Hurt Elementary Sch	0.05	40	R		From: Hurt Elem Sch					NA			NA		03/09/2009	
						To: 71-634 Prospect Rd											
Pittsylvania County																	
9443		0.10	350	R		From: 71-655 Tom Fork Rd					NA			NA		03/08/2012	
						To: Glenwood Elem Sch											
Town of Chatham																	
9495	Central School Lane	0.25	700	R		From: Central Elem Sch					NA			NA		03/09/2009	
						To: Bus US 29											
Pittsylvania County																	
9524	Blair Jr High Sch	0.15	150	R		From: 71-719 East Witt Rd					NA			NA		03/09/2009	
						To: Blair Jr High Sch											
9633	Mt Airy Elem Circle	0.12	150	R		From: 71-606 Edmunds Rd					NA			NA		03/09/2009	
						To: Mt Airy Elem Sch											
9843	Dan River High School	0.17	750	R		From: 71-1124 Ringgold Depot Lane					NA			NA		03/09/2009	
						To: Dead End											
9844	Gretna Hawks Circle	0.43	1100	R		From: 71-1303 Coffey St					NA			NA		03/09/2009	
						To: Gretna High School											
9845	Kentuck Elementary Circle	0.10	920	R		From: 71-729 Kentuck Rd					NA			NA		03/09/2009	
						To: Kentuck Elem Sch											
9846	Stony Mill Elementary Circle	0.08	610	R		From: 71-878 Stony Mill School Rd					NA			NA		03/09/2009	
						To: Stony Mill Elem Sch											
City of Danville																	
1 108R	Jefferson St	0.09	1600	F	98%	1%	1%	0%	0%	0%	F	0.09	F	0.523	1700	F	2012
1 108	Jefferson Ave	0.14	1200	F	98%	1%	1%	0%	0%	0%	C	0.098	F	0.508	1300	F	2012
1 108R	Jefferson Ave	0.08	1900	F	98%	1%	1%	0%	0%	0%	F	0.127	F	0.535	2000	F	2012
2 108	Bonner Ave	0.50	1600	F	99%	0%	1%	0%	0%	0%	F	0.099	F	0.524	1700	F	2012
2 108	Lanier Ave	0.08	1000	F	98%	1%	1%	0%	0%	0%	F	0.095	F	0.535	1100	F	2012

Virginia Department of Transportation
Traffic Engineering Division
2012
Annual Average Daily Traffic Volume Estimates By Section of Route
Pittsylvania Maintenance Area

Route	Length	AADT	QA	4Tire	Bus	-----Truck-----				QC	K Factor	QK	Dir Factor	AAWDT	QW	Year
						2Axle	3+Axle	1Trail	2Trail							
City of Danville																
(4/10R) Foster St	0.24	910	F	99%	0%	1%	0%	0%	0%	F	0.166	F	0.541	970	F	2012
(9/10R) Ringgold Rd	0.07	2200	F	99%	0%	1%	0%	0%	0%	F	0.085	F	0.541	2400	F	2012
(11/10R) North Ridge St	0.52	2800	F	98%	1%	1%	0%	0%	0%	C	0.109	F	0.629	3000	F	2012
(3700/10R) Old Mayfield Rd	0.31	1800	F	99%	0%	1%	0%	0%	0%	F	0.096	F	0.611	1900	F	2012
(3702/10R) Ferry Rd	0.12	1700	F								0.095	F	0.534	1700	F	2012
(3702/10R) Ferry Rd	0.54	3300	G	99%	0%	1%	0%	0%	0%	F	0.090	N	0.5	3600	G	2012
(3702/10R) Old Greensboro Rd	0.16	3200	F	99%	0%	1%	0%	0%	0%	F	0.090	F	0.5	3400	F	2012
(3703/10R) Elizabeth St	1.55	740	F	99%	0%	1%	0%	0%	0%	C	0.102	F	0.602	790	F	2012
(3703/10R) Edgewood Dr	0.19	1600	F	99%	0%	1%	0%	0%	0%	F	0.093	F	0.526	1700	F	2012
(3705/10R) Holland Rd	1.93	640	F	98%	1%	1%	0%	0%	0%	C	0.103	F	0.681	680	F	2012
(3705/10R) Schoolfield Dr	0.29	1000	F	98%	0%	1%	0%	0%	0%	C	0.096	F	0.505	1100	F	2012
(3707/10R) Arlington Ave	0.81	470	F	98%	0%	1%	0%	0%	0%	F	0.097	F	0.587	510	F	2012
(3708/10R) Bishop Rd	0.55	2700	F	98%	1%	1%	0%	0%	0%	C	0.094	F	0.563	2900	F	2012
(3708/10R) Augusta Ave	0.06	2800	F	98%	1%	0%	0%	0%	0%	F	0.122	F	0.543	3000	F	2012
(3708/10R) Lanier St	0.74	2400	F	98%	1%	0%	0%	0%	0%	C	0.087	F	0.553	2600	F	2012
(3708/10R) Lanier Ave	0.13	700	F	99%	1%	1%	0%	0%	0%	C	0.086	F	0.552	750	F	2012
(3708/10R) Kemper Rd	0.69	6300	F	99%	0%	1%	0%	0%	0%	C	0.091	F	0.522	6700	F	2012
(3710/10R) Chatelaine Ave	0.44	1500	F	98%	1%	1%	0%	0%	0%	C	0.087	F	0.514	1600	F	2012
(3710/10R) Levelton St	0.19	1300	F	98%	1%	1%	0%	0%	0%	F	0.096	F	0.551	1400	F	2012
(3711/10R) Wooding Ave	0.41	3700	F	98%	1%	1%	0%	0%	0%	F	0.102	F	0.519	3900	F	2012

Virginia Department of Transportation
Traffic Engineering Division
2012
Annual Average Daily Traffic Volume Estimates By Section of Route
Pittsylvania Maintenance Area

Route	Length	AADT	QA	4Tire	Bus	-----Truck-----				QC	K Factor	QK	Dir Factor	AAWDT	QW	Year
						2Axle	3+Axle	1Trail	2Trail							
City of Danville																
3713 108 Southampton Ave	0.42	1200	F	98%	1%	1%	0%	0%	0%	F	0.105	F	0.528	1300	F	2012
3714 108 Avondale Dr	0.41	1900	F	98%	1%	1%	0%	0%	0%	F	0.087	F	0.558	2000	F	2012
3714 108 Watson St	0.25	2700	F	98%	1%	1%	0%	0%	0%	C	0.099	F	0.561	2900	F	2012
3714 108 Stokes St	0.48	1300	F	99%	0%	0%	0%	0%	0%	F	0.085	F	0.55	1400	F	2012
3714 108 Stokes St	0.25	1200	F	99%	0%	0%	0%	0%	0%	F	0.094	F	0.560	1300	F	2012
3715 108 Park Ave	0.67	3900	F	99%	0%	0%	0%	0%	0%	C	0.099	F	0.872	4200	F	2012
3716 108 Industrial Ave	0.73	4600	F	96%	1%	1%	1%	1%	0%	F	0.089	F	0.587	4900	F	2012
3716 108 Industrial Ave	0.70	3800	F	96%	1%	1%	1%	1%	0%	C	0.095	F	0.541	4000	F	2012
3716 108 Industrial Ave	0.25	3700	F	96%	1%	2%	1%	0%	0%	F	0.107	F	0.521	4000	F	2012
3716 108 Craghead St	0.56	3800	F	96%	1%	2%	1%	0%	0%	C	0.106	F	0.524	4100	F	2012
3716 108 Craghead St	0.10	5700	F	96%	1%	2%	1%	0%	0%	F	0.096	F	0.547	6100	F	2012
3717 108 Mountain View Ave	0.58	2000	F	99%	0%	0%	0%	0%	0%	F	0.1	F	0.651	2100	F	2012
3717 108 Primrose Pl	0.07	2000	F	99%	0%	0%	0%	0%	0%	F	0.102	F	0.574	2200	F	2012
3718 108 Christopher Lane	0.30	2000	F	99%	0%	0%	0%	0%	0%	F	0.166	F	0.586	2100	F	2012
3721 108 South Main St	0.34	4300	F	99%	0%	0%	0%	0%	0%	F	0.083	F	0.639	4600	F	2012
3723 108 Broad St	0.23	1300	F	99%	0%	0%	0%	0%	0%	F	0.115	F	0.586	1400	F	2012
3723 108 Cleveland St	0.06	1200	F	98%	1%	1%	0%	0%	0%	F	0.106	F	0.586	1300	F	2012
3724 108 Mt Cross Rd	1.75	9500	F	99%	0%	0%	0%	0%	0%	C	0.108	F	0.646	10000	F	2012
3726 108 East Thomas St	0.30	1200	F	97%	1%	1%	0%	0%	0%	C	0.099	F	0.546	1300	F	2012
3726 108 Halifax St	2.51	1300	F	96%	1%	1%	1%	1%	0%	F	0.120	F	0.520	1400	F	2012
3726 108 Halifax St	0.70	550	F	96%	1%	1%	1%	1%	0%	C	0.117	F	0.573	580	F	2012

Virginia Department of Transportation
Traffic Engineering Division
2012
Annual Average Daily Traffic Volume Estimates By Section of Route
Pittsylvania Maintenance Area

Route	Length	AADT	QA	4Tire	Bus	-----Truck-----				QC	K Factor	QK	Dir Factor	AAWDT	QW	Year
						2Axle	3+Axle	1Trail	2Trail							
City of Danville																
(3727/10R) Holbrook Ave	0.18	1000	F	98%	1%	1%	0%	0%	0%	F	0.094	F	0.585	1100	F	2012
						From: Industrial Ave										
						To: Stokes St										
(3727/10R) Holbrook Ave	0.37	990	F	98%	1%	1%	0%	0%	0%	F	0.088	F	0.556	1100	F	2012
						From: Main St										
						To: Cleveland St										
(3727/10B) Holbrook Ave	0.79	950	F	98%	1%	1%	0%	0%	0%	C	0.1	F	0.626	1000	F	2012
						From: Cleveland St										
						To: Holbrook St										
(3727/10B) Cleveland St	0.06	2800	F	99%	0%	0%	0%	0%	0%	F	0.108	F	0.532	3000	F	2012
						From: SR 413 Memorial Dr										
						To: N Main St										
(3732/10R) Bradley Rd	1.24	880	F	97%	1%	1%	1%	0%	0%	F	0.091	F	0.583	940	F	2012
						From: Richmond Rd										
						To: 108-1 Jefferson Ave										
(3733/10B) Patton St	0.17	600	F	97%	1%	1%	1%	0%	0%	F	0.169	F	0.567	640	F	2012
						From: 108-11 S Ridge St										
						To: Industrial Ave										
(3735/10R) Jefferson St	0.58	1100	F	97%	1%	1%	1%	0%	0%	F	0.111	F	0.57	1200	F	2012
						From: Wilson St										
						To: Jefferson St										
(3735/10B) Wilson St	0.39	650	F	97%	1%	1%	1%	0%	0%	C	0.107	F	0.549	700	F	2012
						From: Craghead St										
						To: Wilson St										
(3735/10B) Wilson St	0.07	210	F	97%	1%	1%	1%	0%	0%	F	0.155	F	0.716	230	F	2012
						From: Bridge St										
						To: Taft St										
(3735/10B) Worsham St	0.30	7800	G								NA			8500	G	2012
						From: SR 293; N Main St										
						To: Wendall Scott Dr										
(3736/10B) Third Ave	0.70	3900	F	98%	0%	1%	0%	0%	0%	C	0.094	F	0.551	4100	F	2012
						From: N Main St										
						To: SCL Danville; Dead End										
(3737/10B) Grant St	0.69	510	F	98%	0%	1%	0%	0%	0%	F	0.104	F	0.542	550	F	2012
						From: Industrial Ave										
						To: SR 86 South Main St										
(3739/10B) Goodyear Blvd	3.05	2500	F	92%	1%	1%	2%	4%	0%	F	0.203	F	0.948	2700	F	2012
						From: US 29										
						To: 108-3716 Industrial Blvd										
(3739/10B) Goodyear Blvd	0.97	4200	F	92%	1%	1%	2%	4%	0%	C	0.114	F	0.597	4500	F	2012
						From: Melrose Ave										
						To: Gloucester Ave										
(3740/10R) Northmont Blvd	0.13	2000	F	97%	1%	1%	0%	0%	0%	F	0.104	F	0.581	2100	F	2012
						From: SR 293; N Main St										
						To: North Ridge St										
(3741/10B) Poplar St	0.15	2000	F	99%	0%	0%	0%	0%	0%	C	0.101	F	0.839	2100	F	2012
						From: SR 413; Memorial Dr										
						To: US 58 Riverside Dr										
(3741/10R) Poplar St	0.46	8500	F	99%	1%	1%	0%	0%	0%	C	0.087	F	0.615	9000	F	2012
						From: Nordan Dr										
						To: Franklin Tpke										
(3742/10B) Orchard Dr	0.36	2100	F	99%	1%	1%	0%	0%	0%	F	0.102	F	0.600	2300	F	2012
						From: US 58 Riverside Dr										
						To: Woodberry Dr										
(3743/10R) Piney Forest Rd	0.67	5700	F	98%	1%	1%	0%	0%	0%	F	0.096	F	0.539	6100	F	2012

Virginia Department of Transportation
Traffic Engineering Division
2012
Annual Average Daily Traffic Volume Estimates By Section of Route
Pittsylvania Maintenance Area

Route	Length	AADT	QA	4Tire	Bus	-----Truck-----				QC	K Factor	QK	Dir Factor	AAWDT	QW	Year
						2Axle	3+Axle	1Trail	2Trail							
City of Danville																
(3743/108) Piney Forest Rd	0.01	2000	F	98%	1%	1%	0%	0%	0%	F	0.099	F		2200	F	2012
(3745/108) Audubon Dr	0.95	2800	F	98%	1%	1%	0%	0%	0%	C	0.116	F	0.532	3000	F	2012
(3746/108) Baily Pl	0.57	980	F	97%	1%	2%	0%	0%	0%	F	0.099	F	0.5	1000	F	2012
(3747/108) Arnette Blvd	0.98	7100	F	97%	1%	2%	0%	0%	0%	F	0.096	F	0.598	7600	F	2012
(3747/108) Arnette Blvd	1.07	2500	F	97%	1%	2%	0%	0%	0%	C	0.086	F	0.544	2700	F	2012
(3749/108) Henry Rd	0.06	2400	F	97%	1%	2%	0%	0%	0%	F	0.097	F	0.666	2600	F	2012
(3749/108) Locust Lane	0.53	3400	F	98%	0%	1%	0%	0%	0%	F	0.096	F	0.628	3700	F	2012
(3749/108) Locust Lane	0.31	2300	F	98%	0%	1%	0%	0%	0%	C	0.086	F	0.540	2400	F	2012
(3749/108) Wendell Scott Dr	0.18	3300	F	99%	0%	1%	0%	0%	0%	F	0.102	F	0.528	3500	F	2012
(3749/108) Wendell Scott Dr	0.66	4000	F	99%	0%	1%	0%	0%	0%	C	0.091	F	0.511	4300	F	2012
(3749/108) Beaver Mill Rd	0.59	2300	F	99%	0%	1%	0%	0%	0%	F	0.106	F	0.647	2500	F	2012
(3751/108) Sherwood Dr	0.18	1300	F	98%	0%	1%	1%	1%	0%	F	0.122	F	0.557	1400	F	2012
(3753/108) Henry St	0.24	850	F	98%	0%	1%	1%	1%	0%	F	0.106	F	0.635	900	F	2012
(3753/108) Claiborne St	1.26	1100	F	97%	1%	1%	0%	0%	0%	C	0.087	F	0.509	1200	F	2012
(3755/108) Melrose Ave	0.36	3700	F	99%	0%	1%	0%	0%	0%	F	0.116	F	0.611	4000	F	2012
(3755/108) Ruskin St	0.18	3600	F	98%	0%	1%	1%	1%	0%	F	0.116	F	0.604	3900	F	2012
(3755/108) Nordan Dr	0.31	4000	F	98%	0%	1%	1%	1%	0%	F	0.115	F	0.58	4200	F	2012
(3759/108) Franklin Tpke	0.92	8800	F	98%	0%	1%	1%	1%	0%	C	0.096	F	0.637	9300	F	2012
(3765/108) Park Ave	0.38	2600	F	97%	1%	1%	1%	0%	0%	C	0.101	F	0.518	2800	F	2012
(3769/108) Kentuck Rd	1.39	7600	F	93%	1%	1%	1%	5%	0%	C	0.097	F	0.599	8100	F	2012
(3770/108) Mountain Hill Rd	0.84	1500	F	93%	1%	1%	1%	5%	0%	F	0.106	F	0.626	1600	F	2012

Virginia Department of Transportation
Traffic Engineering Division
2012
Annual Average Daily Traffic Volume Estimates By Section of Route
Pittsylvania Maintenance Area

Route	Length	AADT	QA	4Tire	Bus	-----Truck-----				QC	K Factor	QK	Dir Factor	AAWDT	QW	Year
						2Axle	3+Axle	1Trail	2Trail							
City of Danville																
3771 108 Old Riverside Dr	0.25	4300	F	99%	0%	From: US 58; Riverside Dr				F	0.101	F	0.501	4600	F	2012
						To: Mt Cross Rd										
3772 108 Park Ave	0.25	18000	F	99%	0%	From: Bus US 29 Memorial Dr				F	0.090	F	0.537	19000	F	2012
						To: US 58 Riverside Dr										
3772 108 Park Ave	0.22	13000	F	99%	0%	From: US 58 Riverside Dr				F	0.089	F	0.533	14000	F	2012
						To: Piedmont Dr										
3772 108 Piedmont Dr	0.31	14000	F	99%	0%	From: Park Ave				F	0.089	F	0.813	15000	F	2012
						To: SR 51 Westover Dr										
3772 108 Piedmont Dr	1.32	18000	F	99%	0%	From: SR 51 Westover Dr				C	0.09	F	0.513	19000	F	2012
						To: Bus US 29 Central Blvd										
3773 108 Gypsum Rd	1.46	880	F	99%	0%	From: SCL Danville				F	0.111	F	0.525	930	F	2012
						To: Goodyear Blvd										
3774 108 Moorfield Bridge Rd	0.04	1500	F	99%	0%	From: SR 51 Westover Dr				F	0.106	F	0.543	1600	F	2012
						To: WCL Danville										
3775 108 Little Creek Rd	0.52	3100	F	96%	1%	From: SR 360 Richmond Blvd				F	0.093	F	0.556	3300	F	2012
						To: 71-732; ECL Danville										
3776 108 Eagle Spring Rd	1.70	150	F	99%	0%	From: Water St				C	0.133	F	0.636	160	F	2012
						To: ECL Danville										
Pittsylvania County																
US 29	NA	NA	NA	NA	NA	From: NC Highway 700				NA	NA	NA	NA	NA	NA	NA
						To: US 58										
US 58	NA	NA	NA	NA	NA	From: Foxwood Place				NA	NA	NA	NA	NA	NA	NA
						To: Pine Lake Road										
City of Danville																
Alpine Dr	330	F	F	99%	0%	From: Locust Lane				0.102	F	0.662	350	F	2012	
						To: Lynndale Dr										
Annhurst Dr	560	F	F	99%	0%	From: Tamworth Dr				0.097	F	0.653	600	F	2012	
						To: Vicar Rd										
Barrett St	1400	F	F	99%	0%	From: US 58				0.094	F	0.559	1500	F	2012	
						To: Capri Ct										
Brodnax Street	NA	NA	NA	NA	NA	From: S Main St				NA	NA	NA	NA	NA	NA	
						To: Ayers St										
Cathy Dr	320	F	F	99%	0%	From: Ginger Dr				0.096	F	0.553	340	F	2012	
						To: Cathy Pl										
Clarkson Dr	110	F	F	99%	0%	From: Layton Ave				0.168	F	0.61	120	F	2012	
						To: Dunmore St										
Clement Avenue	420	F	F	99%	0%	From: Leemont Court				0.099	F	0.612	420	F	2012	
						To: N. Main Street										
Courtney St	110	F	F	99%	0%	From: Plymouth Dr				0.145	F	0.611	120	F	2012	
						To: Skyline Ave										

Virginia Department of Transportation
Traffic Engineering Division
2012
Annual Average Daily Traffic Volume Estimates By Section of Route
Pittsylvania Maintenance Area

Route	Length	AADT	QA	4Tire	Bus	-----Truck-----				QC	K Factor	QK	Dir Factor	AAWDT	QW	Year
						2Axle	3+Axle	1Trail	2Trail							
City of Danville																
Dalton St		610	F							0.107	F	0.556	610	F	2012	
Hamlin Ave		410	F							0.108	F	0.516	440	F	2012	
Hampton Dr		350	F							0.131	F	0.551	370	F	2012	
Ingram St		520	G							NA			520	G	2012	
Ivy St		150	F							0.132	F	0.527	170	F	2012	
Meadowbrook Dr		320	F							0.112	F	0.5	340	F	2012	
Nelson St		270	F							0.102	F	0.548	290	F	2012	
Parkland Dr		290	G							NA			290	G	2012	
Rosemary Lane		180	F							0.104	F	0.537	190	F	2012	
Springfield Rd		280	F							0.108	F	0.642	300	F	2012	
Summit Rd		290	F							0.119	F	0.526	300	F	2012	
Tamworth Pl		150	F							0.122	F	0.61	160	F	2012	
Vicar Rd		230	F							0.1	F	0.608	240	F	2012	
Wheatley Rd		80	F							0.137	F	0.833	80	F	2012	