

2012

**Virginia Department of Transportation
Daily Traffic Volume Estimates
Including Vehicle Classification Estimates**

where available

Jurisdiction Report

29

Fairfax County
City of Falls Church
City of Fairfax
Town of Vienna
Town of Clifton
Town of Herndon

Prepared By

**Virginia Department of Transportation
Traffic Engineering Division**

In Cooperation With

**U.S. Department of Transportation
Federal Highway Administration**

Virginia Department of Transportation
Traffic Engineering Division
Traffic Monitoring Section

The Virginia Department of Transportation (VDOT) conducts a program where traffic count data are gathered from sensors in or along streets and highways and other sources. From these data, estimates of the average number of vehicles that traveled each segment of road are calculated. VDOT periodically publishes booklets listing these estimates.

One of these booklets, titled "Average Daily Traffic Volumes with Vehicle Classification Data, on Interstate, Arterial and Primary Routes" includes a list of each Interstate and Primary highway segment with the estimated Annual Average Daily Traffic (AADT) for that segment. AADT is the total annual traffic estimate divided by the number of days in the year. This booklet also includes information such as estimates of the percentage of the AADT made up by 6 different vehicle types, ranging from cars to double trailer trucks; estimated Annual Average Weekday Traffic (AAWDT), which is the number of vehicles estimated to have traveled the segment of highway during a 24 hour weekday averaged over the year; as well as Peak Hour and Peak Direction factors used by planners to formulate design criteria.

In addition to the Primary and Interstate publication, one hundred books are published periodically, one for each of 100 areas across the state defined by VDOT for record-keeping purposes. These books include traffic volume estimates for roads within the county, cities, and towns within the area. These books are titled "Daily Traffic Volumes Including Vehicle Classification Estimates, where available; Jurisdiction Report numbers 00 through 99".

Also available are a number of reports summarizing the average Vehicle Miles Traveled (VMT) in selected jurisdictions and other categories of highways. There are many different ways to present traffic volume summary information. Because the user determines the value of each presentation, the reports have been redesigned based on user requests and feedback. The people of the VDOT Traffic Engineering Division Traffic Monitoring Section who produce these books welcome requests for other helpful ways of presenting the summary information.

A compact disc (CD) is available that includes files in the Adobe® Portable Document Format (PDF) that can be displayed, searched, and printed using common desktop computer equipment. The CD includes the publications described above as well as a number of other reports, including specialized VMT summaries and smaller AADT reports for each city and town separately.

Publication Notes

Parallel Roads

For road inventory and management purposes, some roadways are counted separately by direction and have separately published traffic estimates for each direction of travel. Examples of such roadways are the interstate system and routes with separated facilities and (usually) one-way traffic facilities in urban areas. In these publications, they are referred to as parallel roads. As a convenience for the users of the publication, the listing for segments of roads with parallel segments are published with both the traffic estimates for their own direction of travel (e.g. I-95 Northbound) as well as the estimate of the total of all traffic on the same route including parallel roadways (all directions of I-95). The publication will have a “Combined Traffic Estimates for Parallel Roadways on this Route” or “Combined Traffic” identifiers for the combined direction of travel estimates.

Roadways such as I-395 with a North segment, a South segment and a separate Reversible lane segment will have the estimate for more than two parallel roadways included in the entire combined traffic estimate.

Some routes have very complicated paths through cities and towns. These parallel paths may be too complex to allow a relationship between nearby sections of the opposite direction on the same route. In this case, to indicate that the traffic estimates for such a road segment may not include all directions of traffic on that route, the line that would list the combined values will indicate “NA” for not available.

VDOT’s traffic monitoring program includes more than 100,000 segments of roads and highways ranging from several mile sections of Interstate highways to very short sections of city streets. Due to problems experienced obtaining some traffic count data, and the level of quality necessary to maintain confidence in the data, no estimate is currently available for some segments of roadway. These segments are included in the publications indicating “NA” for not available. It is the intention of the VDOT Traffic Engineering Division Traffic Monitoring group to obtain the data necessary and to report traffic volume estimates on all road segments included in these publications.

Many of the road segments in this program are local secondary roads. The amount and detail of data collected on these roads are not as great as the data collected on higher volume roads. The vehicle classification, average weekday traffic volumes, and the theoretical design hour traffic volumes are not calculated for these roads. The publications indicate “NA” for the information that is not available.

This publication is based on a traffic monitoring program initiated in 1997. Because the data collection techniques and statistical evaluation processes are different than those used in previous years, comparison with previous publications may be misleading.

Glossary of Terms:

Route: The Route Number assigned to this segment of roadway with the master inventory route number if this is an overlapping route, with official street or highway name if available.

Length: Length of the traffic segment in miles.

AADT: Annual Average Daily Traffic. The estimate of typical daily traffic on a road segment for all days of the week, Sunday through Saturday, over the period of one year.

QA: Quality of AADT:

- A Average of Complete Continuous Count Data
- B Average of Selected Continuous Count Data
- F Factored Short Term Traffic Count Data
- G Factored Short Term Traffic Count Data with Growth Element
- H Historical Estimate
- M Manual Uncounted Estimate
- N AADT of Similar Neighboring Traffic Link
- O Provided By External Source
- R Raw Traffic Count, Unfactored

4Tire: Percentage of the traffic volume made up of motorcycles, passenger cars, vans and pickup trucks.

Bus: Percentage of the traffic volume made up of busses.

2Axle Truck: Percentage of the traffic volume made up of 2 axle single unit trucks (not including pickups and vans).

3+Axle Truck: Percentage of the traffic volume made up of single unit trucks with three or more axles.

1Trail Truck: Percentage of the traffic volume made up of units with a single trailer.

2Trail Truck: Percentage of the traffic volume made up of units with more than one trailer.

QC: Quality of Classification Data:

- A Average of Complete Continuous Count Data
- B Average of Selected Continuous Count Data
- C Short Term Classified Traffic Count Data
- F Factored Short Term Traffic Count Data
- H Historical Estimate
- M Mass Collective Average
- N Classification Estimates of Similar Neighboring Traffic Link

K Factor: The estimate of the portion of the traffic volume traveling during the peak hour or design hour.

QK: Quality of the K Factor estimate:

- A Factor based on 30th Highest Hour Observed During at least 250 days of Continuous Traffic Data
- B Factor based on other Hour Observed During Less than 250 days of Continuous Traffic Data
- F Factor based on Highest Hour Collected at in a 48 Hour Weekday Period
- M Factor based on Manual Estimate of design hour
- N Design Hour Factor (K Factor) of Similar Neighboring Traffic Link
- O Provided by External Source

Dir Factor: The estimate of the portion of the traffic volume traveling in the peak direction during the peak hour..

AAWDT: Average Annual Weekday Traffic. The estimate of typical traffic over the period of one year for the days between Monday through Thursday inclusive.

QW: Quality of AAWDT:

- A Average of Complete Continuous Count Data
- B Average of Selected Continuous Count Data
- F Factored Short Term Traffic Count Data
- G Factored Short Term Traffic Count Data with Growth Element
- M Manual Uncounted Estimate
- N AAWDT of Similar Neighboring Traffic Link
- O Provided by External Source

Year: Year for which the published values are appropriate. If the Quality of AADT (QA) is "R", the year is the year that the raw traffic count was collected, and if available,

Route Shield Legend

Route Systems



Interstate Route

Traffic volume data for Interstate Routes and some other routes are reported separately by direction, as well as combined.



US Route



Virginia State Route



Frontage Road (F precedes frontage route number)



Secondary Route

Special Routes



Bus - Business Route

Bypas - Bypass Route

Truck - Truck Route



ALT - Alternate Route

Wve - Wve Route connector



P - Parallel Route; Southbound or Westbound direction lanes of a numbered route where they are on a different road facility than the other direction.



The VDOT Maintenance Jurisdiction number is displayed below the Secondary Route Number if the Maintenance Jurisdiction is different than the jurisdiction in the title of the report.

Virginia Department of Transportation
Traffic Engineering Division
2012
Annual Average Daily Traffic Volume Estimates By Section of Route
Fairfax Maintenance Area

Route	Jurisdiction	Length	AADT	QA	4Tire	Bus	-----Truck-----				QC	K Factor	QK	Dir Factor	AAWDT	QW
							2Axle	3+Axle	1Trail	2Trail						
1 Richmond Hwy	From: Prince William County Line Fairfax County	0.81	35000	F	98%	1%	1%	0%	0%	0%	F	0.079	F	0.725	37000	F
1 Richmond Hwy	To: I-95 North of Woodbridge From: Fairfax County	1.44	38000	F	98%	1%	1%	0%	0%	0%	F	0.084	F	0.751	40000	F
1 Richmond Hwy	To: SR 242 Gunston Rd From: Fairfax County	1.14	40000	F	98%	1%	1%	0%	0%	0%	F	0.083	F	0.768	42000	F
1 Richmond Hwy	To: 29-642 Lorton Rd From: Fairfax County	0.77	44000	F	98%	1%	1%	0%	0%	0%	F	0.089	F	0.762	46000	F
1 Richmond Hwy	To: 29-611 Telegraph Rd From: Fairfax County	1.61	33000	F	98%	1%	1%	0%	0%	0%	F	0.087	F	0.770	35000	F
1 Richmond Hwy	To: 29-7100 Fairfax County Pkwy From: Fairfax County	1.36	41000	F	98%	1%	1%	0%	0%	0%	F	0.069	F	0.569	43000	F
1 Richmond Hwy	To: 29-618 Woodlawn Rd From: Fairfax County	0.49	41000	F	98%	1%	1%	0%	0%	0%	F	0.069	F	0.57	43000	F
1 Richmond Hwy	To: SR 235 S, Mount Vernon Memorial Hwy From: Fairfax County	2.84	35000	A	98%	1%	1%	0%	0%	0%	C	0.079	A	0.566	36000	A
1 Richmond Hwy	To: SR 235 N, Mount Vernon Hwy From: Fairfax County	3.19	52000	F	98%	1%	1%	0%	0%	0%	F	0.069	F	0.534	55000	F
1 Richmond Hwy	To: SR 241 Kings Hwy North From: Fairfax County	1.31	51000	F	98%	1%	1%	0%	0%	0%	F	0.065	F	0.516	54000	F
1 Ramp From US N,S to I-95 3 at Exit 177	To: SCL Alexandria, I-95, I-495 From: City of Alexandria (Maint: 29)	0.18	9600	F								0.080	F		9600	F
1	To: I-95 Express Lanes SB From: City of Alexandria (Maint: 29)	0.19	9300	F								0.086	F	0.699	9300	F
North 1 Ramp	To: US 01-S191C TO RT 241 From: Fairfax County	0.84	10000	F								0.133	F		10000	F
North 1 Ramp	To: I-95-S FROM RT 1 From: City of Alexandria (Maint: 29)	0.17	NA									NA			NA	
North 1 Ramp	To: US 1 TO RT 95 From: City of Alexandria (Maint: 29)	0.16	16000	F								0.114	F		16000	F
North 1 Ramp	To: I-95-N FROM RT 1 From: City of Alexandria (Maint: 29)	0.39	NA									NA			NA	
North 1 Ramp	To: US 01-N191B TO RT 95 SOUTH From: City of Alexandria (Maint: 29)	0.39	NA									NA			NA	
North 1 Ramp	To: I-95-N FROM RT 1 NORTH From: City of Alexandria (Maint: 29)	0.39	NA									NA			NA	
North 1 Ramp	To: US 1 Richmond Hwy NB From: City of Alexandria (Maint: 29)	0.39	NA									NA			NA	
North 1 Ramp	To: US 01-N191C TO RT 241; 95 SOUTH From: City of Alexandria (Maint: 29)	0.39	NA									NA			NA	

Virginia Department of Transportation
Traffic Engineering Division
2012
Annual Average Daily Traffic Volume Estimates By Section of Route
Fairfax Maintenance Area

Route	Jurisdiction	Length	AADT	QA	4Tire	Bus	-----Truck-----				QC	K Factor	QK	Dir Factor	AAWDT	QW	
							2Axle	3+Axle	1Trail	2Trail							
North 1 Ramp	From: City of Alexandria (Maint: 29) To: City of Alexandria (Maint: 29)	US 01-N191C TO RT 241; 95 SOUTH US 01- 191B US 01-S191B FROM RT 1	0.10	NA								NA		NA			
North 1 Ramp	From: City of Alexandria (Maint: 29) To: City of Alexandria (Maint: 29)	US 01-N191B TO RT 241; 95 SOUTH US 01-S191C TO RT 241	0.14	NA								NA		NA			
South 1 Ramp	From: Fairfax County To: Fairfax County	US 1 I-95 South	0.68	22000	F	91%	1%	1%	1%	7%	0%	F	0.1	F	22000	F	
South 1 Ramp	From: City of Alexandria (Maint: 29) To: City of Alexandria (Maint: 29)	US 1 Patrick St SB US 01-S191C TO 241; 95 SOUTH	0.11	NA								NA		NA			
South 1 Ramp	From: City of Alexandria (Maint: 29) To: City of Alexandria (Maint: 29)	US 01-S191B TO 95 SOUTH	0.22	NA								NA		NA			
South 1 Ramp	From: City of Alexandria (Maint: 29) To: City of Alexandria (Maint: 29)	US 01-S191D TO 95 NORTH EXPRESS I-95-N FROM RT 1 SOUTH	0.28	14000	F							0.126	F	14000	F		
South 1 Ramp	From: City of Alexandria (Maint: 29) To: City of Alexandria (Maint: 29)	US 1 Patrick St SB Toward I-95 SB	0.09	NA								NA		NA			
South 1 Ramp	From: City of Alexandria (Maint: 29) To: City of Alexandria (Maint: 29)	US 01-S191A TO 241; 95 SOUTH US 01-N191C US 01- 191C TO RT 241	0.21	NA								NA		NA			
South 1 Ramp	From: City of Alexandria (Maint: 29) To: City of Alexandria (Maint: 29)	US 01-S191A TO 95 NORTH EXPRESS I-95-1 FROM MILL ROAD & RT 1	0.34	8400	F							0.132	F	8400	F		
7 Leesburg Pike	From: Fairfax County To: Fairfax County	Loudoun County Line SR 193 Georgetown Pike	1.69	60000	F	98%	1%	1%	0%	1%	0%	F	0.072	F	0.601	63000	F
7 Leesburg Pike	From: Fairfax County To: Fairfax County	SR 267 Dulles Toll Rd	7.26	53000	G	98%	1%	1%	0%	1%	0%	F	0.072	N	0.601	57000	G
7 Leesburg Pike	From: Fairfax County To: Fairfax County	SR 123 Tysons Corner	1.15	60000	G	98%	1%	1%	0%	1%	0%	F	NA			64000	G
7 Leesburg Pike	From: Fairfax County To: Fairfax County	I-495 Capital Beltway	0.91	59000	B	98%	1%	1%	0%	1%	0%	F	0.079	A	0.634	63000	B
7 Leesburg Pike	From: Fairfax County To: Fairfax County	I-66	1.40	45000	F	98%	1%	1%	0%	1%	0%	F	0.072	F	0.598	48000	F

Virginia Department of Transportation
Traffic Engineering Division
2012
Annual Average Daily Traffic Volume Estimates By Section of Route
Fairfax Maintenance Area

Route	Jurisdiction	Length	AADT	QA	4Tire	Bus	-----Truck-----				QC	K Factor	QK	Dir Factor	AAWDT	QW
							2Axle	3+Axle	1Trail	2Trail						
7 Broad St	Fairfax County	0.55	35000	N	98%	1%	1%	0%	1%	0%	N	0.076	N	0.538	37000	N
7 Broad St	City of Falls Church	0.38	35000	G	98%	1%	1%	0%	1%	0%	F	0.076	F	0.538	37000	G
7 Broad St	City of Falls Church	0.93	29000	G	98%	1%	1%	0%	1%	0%	F	0.077	F	0.514	31000	G
7 Broad St	City of Falls Church	0.34	23000	G	98%	1%	1%	0%	1%	0%	F	0.075	F	0.516	25000	G
7 Broad St	City of Falls Church	0.53	23000	G	98%	1%	1%	0%	1%	0%	F	0.080	F	0.572	25000	G
7 Leesburg Pike	Fairfax County	0.23	20000	F	98%	1%	1%	0%	1%	0%	F	0.077	F	0.591	21000	F
7 Leesburg Pike	Fairfax County	0.50	40000	F	98%	1%	1%	0%	1%	0%	F	0.074	F	0.513	43000	F
7 Leesburg Pike	Fairfax County	1.57	41000	G	98%	1%	1%	0%	1%	0%	F	NA		44000	G	
7 Leesburg Pike	Fairfax County	0.69	38000	F	98%	1%	1%	0%	1%	0%	F	0.073	F	0.512	40000	F
7 Leesburg Pike	Fairfax County	0.46	44000	F	98%	1%	1%	0%	1%	0%	F	0.098	F	0.729	47000	F
7 Ramp	Fairfax County	0.15	NA									NA		NA		
7 Ramp	Fairfax County	0.14	9500	F								0.079	F		9500	F
7 Ramp	Fairfax County	0.13	NA									NA		NA		
East 7 Ramp	Fairfax County	0.28	19000	F								0.076	F		19000	F
East 7 Ramp From SR 7 EB to I-495 NB	Fairfax County	0.10	20000	F								0.076	F		20000	F
East 7 Ramp	Fairfax County	0.08	10000	F								0.086	F		10000	F

Virginia Department of Transportation
Traffic Engineering Division
2012
Annual Average Daily Traffic Volume Estimates By Section of Route
Fairfax Maintenance Area

Route	Jurisdiction	Length	AADT	QA	4Tire	Bus	-----Truck-----				QC	K Factor	QK	Dir Factor	AAWDT	QW
							2Axle	3+Axle	1Trail	2Trail						
East 7 Ramp	From: SR 07-E062B To RT 66 EAST Fairfax County To: I-66-W FROM RT 7 EAST	0.14	21000	F							0.083	F		21000	F	
East 7 Ramp	From: SR 07-E062A To Rt 66 East Fairfax County To: SR 07-W062B SR 07- 62B From Rt 7	0.35	11000	G	98%	1%	1%	0%	1%	0%	F	NA		11000	G	
West 7 Ramp	From: SR 7 SR 07-E060A To Rt 495 South Fairfax County To: I-495-S048X From Rt 7 West00- Leesburg Pike	0.19	4500	F							0.109	F		4500	F	
West 7 Ramp From SR 7 WB to I-495 NB	From: SR 7 Leesburg Pike WB Fairfax County To: I-495 Capital Beltway Inner Loop NB	0.22	12000	F							0.076	F		12000	F	
West 7 Ramp	From: SR 7 TO RT 66 WET Fairfax County To: I-66-W FROM RT 7 WEST	0.15	4000	F							0.095	F		4000	F	
West 7 Ramp	From: SR 7 TO RT 66 EAST & COMMUTER LOT Fairfax County To: SR 07-E062B SR 07- 62B FROM RT 7	0.13	NA								NA			NA		
28 Centreville Rd	From: Prince William County Line Fairfax County To: New Braddock Rd	1.83	55000	F	97%	1%	1%	1%	1%	0%	F	0.070	F	0.63	62000	F
28 Centreville Rd	From: New Braddock Rd Fairfax County To: US 29 Centreville	0.80	49000	F	97%	1%	1%	1%	1%	0%	F	0.067	F	0.579	55000	F
28 Sully Rd	From: US 29 Centreville Fairfax County To: I-66 North of Centreville	0.54	70000	F	97%	1%	1%	1%	1%	0%	F	0.116	F	0.695	78000	F
28 Sully Rd	From: I-66 North of Centreville Fairfax County To: 29-662 Westfields Blvd	2.07	99000	F	97%	1%	1%	1%	1%	0%	C	0.09	A	0.741	110000	F
28 Sully Rd	From: 29-662 Westfields Blvd Fairfax County To: US 50 Dulles Airport	1.88	94000	F	97%	1%	1%	1%	1%	0%	F	0.095	A	0.572	106000	F
28 Sully Rd	From: US 50 Dulles Airport Fairfax County To: Loudoun County Line	4.18	102000	B	97%	1%	1%	1%	1%	0%	F	0.095	A	0.51	115000	B
28 Ramp	From: SR 28-N030A SR 28-S030A TO RT 66 Fairfax County To: I-66-E FROM RT 28 SOUTH & NORTH	0.18	NA								NA			NA		
28 Ramp	From: SR 28 I-66-W053B FROM & TO RT 66 Fairfax County To: I-66-W FROM RT 28 NORTH & SOUTH	0.17	19000	F							0.087	F		19000	F	
North 28 Ramp	From: SR 28 RO RT 66 EAST Fairfax County To: SR 28-S030A SR 28- 30A TO RT 66	0.12	NA								NA			NA		

Virginia Department of Transportation
Traffic Engineering Division
2012
Annual Average Daily Traffic Volume Estimates By Section of Route
Fairfax Maintenance Area

Route	Jurisdiction	Length	AADT	QA	4Tire	Bus	-----Truck-----				QC	K Factor	QK	Dir Factor	AAWDT	QW
							2Axle	3+Axle	1Trail	2Trail						
North 28 Ramp	From: SR 28 TO RT 66 WEST Fairfax County To: SR 28-S030B FROM 28 S	0.04	NA									NA		NA		
South 28 Ramp	From: SR 28 I-66-E053B FROM & TO RT 66 Fairfax County To: SR 28-N030A SR 28- 30A TO RT 66	0.07	NA									NA		NA		
South 28 Ramp	From: SR 28 TO RT 66 WEST Fairfax County To: SR 28-N030B SR 28- 30B FROM 28 S	0.07	NA									NA		NA		
29 Lee Highway	From: Prince William County Line Fairfax County To: I-66 West of Centreville	3.15	16000	F	99%	0%	0%	0%	0%	F	0.091	F	0.789	17000	F	
29 Lee Highway	From: I-66 West of Centreville Fairfax County To: SR 28 Centreville	0.86	43000	F	99%	0%	0%	0%	0%	F	0.088	F	0.566	46000	F	
29 Lee Highway	From: SR 28 Centreville Fairfax County To: 29-7100 Fairfax County Pkwy	3.15	35000	F	99%	0%	0%	0%	0%	F	0.08	F	0.652	37000	F	
29 Lee Highway	From: 29-7100 Fairfax County Pkwy Fairfax County To: WCL Fairfax	2.24	35000	A	99%	0%	0%	0%	0%	C	0.091	A	0.577	38000	A	
29 Lee Highway	From: WCL Fairfax City of Fairfax To: Jermantown Rd	0.16	40000	G	99%	0%	0%	0%	0%	F	0.079	F	0.612	42000	G	
29 Lee Highway	From: Jermantown Rd City of Fairfax To: US 50; SR 236 Main St	0.44	35000	G	99%	0%	0%	0%	0%	F	0.080	F	0.705	38000	G	
29 50 Lee Highway	From: US 50; SR 236 Main St City of Fairfax To: SR 123 Chain Bridge Rd	0.96	38000	G	99%	0%	0%	0%	0%	F	0.071	F	0.622	40000	G	
29 50 Lee Highway	From: SR 123 Chain Bridge Rd City of Fairfax To: University Dr	0.21	36000	G	99%	0%	0%	0%	0%	F	0.074	F	0.616	38000	G	
29 50 Lee Highway	From: University Dr City of Fairfax To: Plantation Parkway	0.59	45000	G	99%	0%	0%	0%	0%	F	0.077	F	0.594	48000	G	
29 50 Lee Hwy	From: Plantation Parkway City of Fairfax To: Draper Drive	0.68	43000	G	99%	0%	0%	0%	0%	F	0.077	F	0.648	46000	G	
29 50 Lee Highway	From: Draper Drive City of Fairfax To: US 50	0.28	40000	G	99%	0%	0%	0%	0%	F	0.08	F	0.65	43000	G	
29 Lee Highway	From: US 50 City of Fairfax To: US 50 Fairfax Circle	0.08	40000	N	99%	0%	0%	0%	0%	N	0.08	N	0.65	43000	N	
29 237 Lee Highway	From: US 50 Fairfax Circle City of Fairfax To: ECL Fairfax	0.13	29000	N	97%	1%	1%	1%	0%	N	0.089	N	0.508	32000	N	
29 237 Lee Highway	From: ECL Fairfax Fairfax County To: SR 243 Nutley St	0.80	28000	F	97%	1%	1%	1%	0%	F	0.087	F	0.709	31000	F	

Virginia Department of Transportation
Traffic Engineering Division
2012
Annual Average Daily Traffic Volume Estimates By Section of Route
Fairfax Maintenance Area

Route	Jurisdiction	Length	AADT	QA	4Tire	Bus	-----Truck-----				QC	K Factor	QK	Dir Factor	AAWDT	QW
							2Axle	3+Axle	1Trail	2Trail						
29 237 Lee Highway	Fairfax County	1.90	29000	N	97%	1%	1%	1%	1%	0%	N	0.089	N	0.508	32000	N
29 237 Lee Highway	Fairfax County	1.93	29000	F	97%	1%	1%	1%	1%	0%	C	0.089	F	0.508	32000	F
29 237 Lee Highway	Fairfax County	0.42	25000	F	97%	1%	1%	1%	1%	0%	F	0.097	F	0.556	27000	F
29 237 Washington St	City of Falls Church	0.29	25000	G	97%	1%	1%	1%	1%	0%	F	0.094	F	0.612	28000	G
29 237 Washington St	City of Falls Church	0.24	24000	G	97%	1%	1%	1%	1%	0%	F	0.089	F	0.567	26000	G
29 237 Washington St	City of Falls Church	0.28	14000	G	97%	1%	1%	1%	1%	0%	F	0.088	F	0.614	16000	G
29 237 Washington St	City of Falls Church	0.18	25000	G	98%	1%	1%	0%	0%	0%	F	0.078	F	0.591	28000	G
29 237 Washington St	City of Falls Church	0.32	24000	G	98%	1%	1%	0%	0%	0%	F	0.076	F	0.552	27000	G
29 Ramp	Fairfax County	0.08	9800	F								0.089	F		9800	F
North 29 Ramp	Fairfax County	0.16	2600	F								0.191	F		2600	F
North 29 Ramp	Fairfax County	0.07	NA									NA			NA	
South 29 Ramp	Fairfax County	0.26	6500	F								0.107	F		6500	F
South 29 Ramp	Fairfax County	0.07	NA									NA			NA	
50 Lee Jackson Hwy	Fairfax County	2.06	64000	F	98%	1%	1%	1%	0%	0%	F	0.074	F	0.591	66000	F
50 Lee Jackson Hwy	Fairfax County	3.18	71000	A	98%	1%	1%	1%	0%	0%	C	0.084	A	0.501	77000	A
50 Lee Jackson Hwy	Fairfax County	1.25	72000	F	98%	1%	1%	1%	0%	0%	F	NA			78000	F

Virginia Department of Transportation
Traffic Engineering Division
2012
Annual Average Daily Traffic Volume Estimates By Section of Route
Fairfax Maintenance Area

Route	Jurisdiction	Length	AADT	QA	4Tire	Bus	-----Truck-----				QC	K Factor	QK	Dir Factor	AAWDT	QW
							2Axle	3+Axle	1Trail	2Trail						
From: 29-608 West Ox Rd 50 Lee Jackson Hwy	Fairfax County	1.14	99000	F	98%	1%	1%	1%	0%	0%	F	0.079	F	0.575	107000	F
To: I-66 50 Lee Jackson Hwy	Fairfax County	0.82	63000	F	98%	1%	1%	1%	0%	0%	F	NA		68000	F	
From: WCL Fairfax 50 Lee Jackson Hwy	City of Fairfax	0.57	38000	G	98%	1%	1%	1%	0%	0%	F	0.068	F	0.581	41000	G
To: US 29 S, Lee Highway 50 29 Lee Highway	City of Fairfax	0.96	38000	G	99%	0%	0%	0%	0%	0%	F	0.071	F	0.622	40000	G
From: SR 123 Chain Bridge Rd 50 29 Lee Highway	City of Fairfax	0.21	36000	G	99%	0%	0%	0%	0%	0%	F	0.074	F	0.616	38000	G
To: University Dr 50 29 Lee Highway	City of Fairfax	0.59	45000	G	99%	0%	0%	0%	0%	0%	F	0.077	F	0.594	48000	G
From: Plantation Parkway 50 29 Lee Hwy	City of Fairfax	0.68	43000	G	99%	0%	0%	0%	0%	0%	F	0.077	F	0.648	46000	G
To: Draper Drive 50 29 Lee Highway	City of Fairfax	0.28	40000	G	99%	0%	0%	0%	0%	0%	F	0.08	F	0.65	43000	G
From: US 29 N, Lee Highway 50 237 Arlington Blvd	City of Fairfax	0.28	34000	G	98%	1%	1%	1%	0%	0%	F	0.071	F	0.522	37000	G
To: SR 237 Pickett Rd 50 Arlington Blvd	City of Fairfax	0.03	40000	G	98%	1%	1%	1%	0%	0%	F	0.079	N	0.575	44000	G
From: ECL Fairfax 50 Arlington Blvd	Fairfax County	2.77	41000	F	98%	1%	1%	1%	0%	0%	F	0.079	F	0.575	44000	F
To: I-495 Capital Beltway 50 Arlington Blvd	Fairfax County	3.24	52000	F	99%	0%	1%	0%	0%	0%	C	0.082	A	0.502	55000	F
From: SR 7 Leesburg Pike 50 Arlington Blvd	Fairfax County	1.30	49000	F	99%	0%	1%	0%	0%	0%	F	0.091	F	0.593	53000	F
To: Arlington County Line																
From: US 50-E069B US 50-W069B FROM RT 5 50 Ramp	Fairfax County	0.20	NA									NA		NA		
To: US 50-E069B US 50-W069B FROM RT 5																
From: US 50 TO RT 66 WEST East 50 Ramp	Fairfax County	0.22	7800	F								0.118	F		7800	F
To: I-66-W FROM RT 50 EAST																
From: US 50 TO RT 66 EAST East 50 Ramp	Fairfax County	0.31	NA									NA		NA		
To: US 50-W069B US 50-69B FROM RT 5																
From: US 50 TO RT 495 SOUTH East 50 Ramp	Fairfax County	0.23	NA									NA		NA		
To: 29-650- 3A FROM RT 650 NORTH TO 495 SO																

Virginia Department of Transportation
Traffic Engineering Division
2012
Annual Average Daily Traffic Volume Estimates By Section of Route
Fairfax Maintenance Area

Route	Jurisdiction	Length	AADT	QA	4Tire	Bus	-----Truck-----				QC	K Factor	QK	Dir Factor	AAWDT	QW
							2Axle	3+Axle	1Trail	2Trail						
East 50 Ramp	From: 29-650- 3A FROM RT 650 NORTH TO 495 SO Fairfax County To: I-495-S051X FROM RT 50 EAST-ARLINGTON B	0.23	12000	F							0.086	F		12000	F	
East 50 Ramp	From: US 50 I-495-N051B TO & FROM RT 49 Fairfax County To: I-495-N From RT 50 East	0.22	8600	F							0.077	F		8600	F	
West 50 Ramp	From: US 50 TO RT 66 Fairfax County To: I-66-w From RT 50 West	0.34	6300	F							0.111	F		6300	F	
West 50 Ramp	From: US 50 W, Lee Jackson Hwy Fairfax County To: US 50 E Ramp to I-66 East	0.19	5600	G	98%	1%	1%	1%	0%	0%	F	NA		6100	G	
West 50 Ramp	From: US 50 TO RT 65000- GALLOWS ROAD Fairfax County To: I-495-S From RT 50 West	0.15	NA								NA			NA		
West 50 Ramp	From: US 50 TO RT 495 Fairfax County To: US 50-W076C TO RT 495 NORTH	0.15	NA								NA			NA		
West 50 Ramp	From: 29-6928- C FROM FAIRVIEW PARK DRIVE69 Fairfax County To: I-495-S051X FROM RT 50 WEST-ARLINGTON B	0.42	NA								NA			NA		
West 50 Ramp	From: US 50-W076B TO RT 495 NORTH Fairfax County To: 29-6928- B FROM FAIRVIEW PARK DRIVE	0.05	NA								NA			NA		
West 50 Ramp	From: 29-6928- B FROM FAIRVIEW PARK DRIVE Fairfax County To: I-495-N FROM RT 50 WEST00- ARLINGTON BLV	0.27	15000	F							0.09	F		15000	F	
66 Ramp	From: I-66-E060A I-66-W060A FROM RT 6 Fairfax County To: SR 123 FROM RT 66 EAST & WEST	0.26	NA								NA			NA		
East 66	From: Prince William County Line Fairfax County Combined Traffic Estimates for 2 Parallel Roadways on this Route:	2.94	65000	G	92%	1%	1%	0%	7%	0%	F	NA		64000	G	
			120000	G	92%	1%	1%	0%	6%	0%	F	NA		123000	G	
East 66	From: US 29 Near Centreville Fairfax County Combined Traffic Estimates for 2 Parallel Roadways on this Route:	1.25	64000	G	96%	1%	1%	1%	2%	0%	F	NA		66000	G	
			126000	G	96%	1%	1%	1%	2%	0%	F	NA		132000	G	
	To: SR 28 Sully Rd															

Virginia Department of Transportation
Traffic Engineering Division
2012
Annual Average Daily Traffic Volume Estimates By Section of Route
Fairfax Maintenance Area

Route	Jurisdiction	Length	AADT	QA	4Tire	Bus	-----Truck-----				QC	K Factor	QK	Dir Factor	AAWDT	QW
							2Axle	3+Axle	1Trail	2Trail						
East 66	From: SR 28 Sully Rd															
	Fairfax County	1.86	71000	G	96%	1%	1%	1%	2%	0%	F	NA		74000	G	
	Combined Traffic Estimates for 2 Parallel Roadways on this Route:		143000	G	96%	1%	1%	1%	2%	0%	F	NA		149000	G	
East 66	From: 29-7100 Fairfax County Parkway															
	Fairfax County	2.57	66000	G	96%	1%	1%	1%	2%	0%	F	NA		68000	G	
	Combined Traffic Estimates for 2 Parallel Roadways on this Route:		129000	G	96%	1%	1%	1%	2%	0%	F	NA		135000	G	
East 66	From: US 50															
	Fairfax County	1.85	89000	G	96%	1%	1%	1%	2%	0%	F	NA		94000	G	
	Combined Traffic Estimates for 2 Parallel Roadways on this Route:		174000	G	96%	1%	1%	1%	2%	0%	F	NA		185000	G	
East 66	From: SR 123 Chain Bridge Rd															
	Fairfax County	2.13	91000	G	96%	1%	1%	1%	2%	0%	C	0.086	A	97000	G	
	Combined Traffic Estimates for 2 Parallel Roadways on this Route:		177000	G	96%	1%	1%	1%	2%	0%	C	0.072	A	0.572	188000	G
East 66	From: SR 243 Nutley St															
	Fairfax County	1.44	76000	G	96%	1%	1%	1%	2%	0%	F	NA		80000	G	
	Combined Traffic Estimates for 2 Parallel Roadways on this Route:		160000	G	96%	1%	1%	1%	2%	0%	F	NA		167000	G	
East 66	From: WCL Vienna															
	Town of Vienna (Maint: 29)	0.25	76000	G	96%	1%	1%	1%	2%	0%	F	NA		80000	G	
	Combined Traffic Estimates for 2 Parallel Roadways on this Route:		160000	G	96%	1%	1%	1%	2%	0%	F	NA		167000	G	
East 66	From: ECL Vienna															
	Fairfax County	1.54	76000	G	96%	1%	1%	1%	2%	0%	F	NA		80000	G	
	Combined Traffic Estimates for 2 Parallel Roadways on this Route:		160000	G	96%	1%	1%	1%	2%	0%	F	NA		167000	G	
East 66	From: I-495 Capital Beltway															
	Fairfax County	1.46	35000	G	99%	1%	0%	0%	0%	0%	F	NA		38000	G	
	Combined Traffic Estimates for 2 Parallel Roadways on this Route:		72000	G	99%	1%	0%	0%	0%	0%	F	NA		77000	G	
East 66	From: SR 7 Leesburg Pike															
	Fairfax County	0.82	33000	G	99%	1%	0%	0%	0%	0%	F	NA		36000	G	
	Combined Traffic Estimates for 2 Parallel Roadways on this Route:		71000	G	99%	1%	0%	0%	0%	0%	F	NA		76000	G	
East 66	From: SR 267 Dulles Access Rd															
	Fairfax County	0.86	65000	G	99%	1%	0%	0%	0%	0%	F	NA		70000	G	
	Combined Traffic Estimates for 2 Parallel Roadways on this Route:		130000	G	99%	1%	0%	0%	0%	0%	F	NA		139000	G	
East 66 Ramp	From: I-66-E TO RT 29 NORTH & SOUTH															
	Fairfax County	0.24	NA									NA		NA		
	To: I-66-E TO RT 29 NORTH & SOUTH															

Virginia Department of Transportation
 Traffic Engineering Division
 2012
 Annual Average Daily Traffic Volume Estimates By Section of Route
 Fairfax Maintenance Area

Route	Jurisdiction	Length	AADT	QA	4Tire	Bus	-----Truck-----				QC	K Factor	QK	Dir Factor	AAWDT	QW
							2Axle	3+Axle	1Trail	2Trail						
East 66 Ramp	From: I-66-E TO RT 2800- NORTH & SOUTH Fairfax County	0.17	NA													
East 66 Ramp	From: I-66-E053B TO RT 29 NORTH & SOUTH Fairfax County	0.04	NA													
East 66 Ramp	From: I-66-E053A TO RT 29 NORTH & SOUTH Fairfax County	0.03	NA													
East 66 Ramp	From: I-66-E055X TO RT 7100 SOUTH FAIRFAX C Fairfax County	0.30	NA													
East 66 Ramp	From: I-66-E055X TO RT 7100 NORTH FAIRFAX C Fairfax County	0.23	NA													
East 66 Ramp	From: I-66-E COLLECTOR ROAD TO RT 7100 FAIR Fairfax County	0.22	NA													
East 66 Ramp	From: I-66-E055A TO RT 7100 SOUTH FAIRFAX C Fairfax County	0.15	NA													
East 66 Ramp	From: 29-7100-S000B FROM RT 7100 SOUTH FAIRFAX Fairfax County	0.16	NA													
East 66 Ramp	From: I-66-E055B TO RT 7100 NORTH FAIRFAX C Fairfax County	0.12	NA													
East 66 Ramp	From: 29-7100-N000B FROM RT 7100 NORTH FAIRFAX Fairfax County	0.29	NA													
East 66 Ramp	From: I-66-E TO RT 50 EAST Fairfax County	0.36	NA													
East 66 Ramp	From: I-66-E TO RT 50 WEST Fairfax County	0.24	NA													
East 66 Ramp	From: I-66-E060X TO RT 12300- SOUTH Fairfax County	0.33	NA													
East 66 Ramp	From: I-66-E060X TO RT 12300- NORTH Fairfax County	0.24	NA													

Virginia Department of Transportation
 Traffic Engineering Division
 2012
 Annual Average Daily Traffic Volume Estimates By Section of Route
 Fairfax Maintenance Area

Route	Jurisdiction	Length	AADT	QA	4Tire	Bus	-----Truck-----				QC	K Factor	QK	Dir Factor	AAWDT	QW
							2Axle	3+Axle	1Trail	2Trail						
East 66 Ramp	From: I-66-E COLLECTOR ROAD TO RT 123-CHAIN Fairfax County	0.04	NA													
East 66 Ramp	To: I-66-E060A TO RT 12300- SOUTH From: Fairfax County	0.39	NA													
East 66 Ramp	To: SR 123-S016A FROM RT 12300- SOUTH From: Fairfax County	0.08	NA													
East 66 Ramp	To: I-66-E060B TO RT 12300- NORTH From: Fairfax County	0.32	NA													
East 66 Ramp	To: SR 123-N016A FROM RT 12300- NORTH From: Fairfax County	0.11	NA													
East 66 Ramp	To: I-66-E COLLECTOR ROAD FROM RT 123-CHAI															
East 66 Ramp	From: I-66-E062X TO RT 243 SOUTH & METRO COM Fairfax County	0.10	NA													
East 66 Ramp	To: I-66-E062B TO RT 243 SOUTH From: Fairfax County	0.06	NA													
East 66 Ramp	To: COMMUTER LOT															
East 66 Ramp	From: I-66-E COLLECTOR ROAD TO METRO LOT & R Fairfax County	0.18	NA													
East 66 Ramp	To: 29-99022- P FROM METRO COMMUTER LOT															
East 66 Ramp	From: I-66-E062A TO RT 243 SOUTH & METRO COM Fairfax County	0.07	NA													
East 66 Ramp	To: SR 243-S000A FROM RT 243 SOUTH															
East 66 Ramp	To: I-66-E062C TO RT 243 NORTH From: Fairfax County	0.08	NA													
East 66 Ramp	To: SR 243-N000A FROM RT 243 NORTH															
East 66 Ramp	From: I-66-E COLLECTOR ROAD FROM RT 243 & ME Fairfax County	0.49	NA													
East 66 Ramp	From: I-66-E TO RT 495 SOUTH Fairfax County	0.26	NA													
East 66 Ramp	To: I-495-S FROM RT 66 EAST															
East 66 Ramp	From: I-66-E TO RT 495 NORTH Fairfax County	0.20	NA													
East 66 Ramp	To: I-66-E TO RT 495 NORTH															

Virginia Department of Transportation
Traffic Engineering Division
2012
Annual Average Daily Traffic Volume Estimates By Section of Route
Fairfax Maintenance Area

Route	Jurisdiction	Length	AADT	QA	4Tire	Bus	-----Truck-----				QC	K Factor	QK	Dir Factor	AAWDT	QW
							2Axle	3+Axle	1Trail	2Trail						
East 66 Ramp	From: I-66-E To RT 7 East Fairfax County	0.15	10000	G	98%	1%	0%	0%	0%	0%	C	0.116	F	10000	G	
East 66 Ramp	From: I-66-E066B TO RT 7 WEST Fairfax County	0.08	NA									NA		NA		
East 66 Ramp	From: I-66-E066A TO RT 7 WEST Fairfax County	0.04	NA									NA		NA		
West 66	From: Prince William County Line Fairfax County	3.13	55000	G	92%	1%	1%	0%	6%	0%	F	NA		58000	G	
	Combined Traffic Estimates for 2 Parallel Roadways on this Route:		120000	G	92%	1%	1%	0%	6%	0%	F	NA		123000	G	
West 66	From: US 29 Near Centreville Fairfax County	0.83	62000	G	96%	1%	1%	1%	2%	0%	F	NA		66000	G	
	Combined Traffic Estimates for 2 Parallel Roadways on this Route:		126000	G	96%	1%	1%	1%	2%	0%	F	NA		132000	G	
West 66	From: SR 28 Sully Rd Fairfax County	3.03	72000	G	96%	1%	1%	1%	2%	0%	F	NA		76000	G	
	Combined Traffic Estimates for 2 Parallel Roadways on this Route:		143000	G	96%	1%	1%	1%	2%	0%	F	NA		149000	G	
West 66	From: 29-7100 Fairfax County Parkway Fairfax County	2.20	63000	G	96%	1%	1%	1%	2%	0%	F	NA		67000	G	
	Combined Traffic Estimates for 2 Parallel Roadways on this Route:		129000	G	96%	1%	1%	1%	2%	0%	F	NA		135000	G	
West 66	From: US 50 Fairfax County	2.01	86000	G	96%	1%	1%	1%	2%	0%	F	NA		91000	G	
	Combined Traffic Estimates for 2 Parallel Roadways on this Route:		174000	G	96%	1%	1%	1%	2%	0%	F	NA		185000	G	
West 66	From: SR 123 Chain Bridge Rd Fairfax County	1.41	86000	G	96%	1%	1%	1%	2%	0%	C	0.082	A	91000	G	
	Combined Traffic Estimates for 2 Parallel Roadways on this Route:		177000	G	96%	1%	1%	1%	2%	0%	C	0.072	A	0.572	188000	G
West 66	From: SR 243 Nutley St Fairfax County	1.34	84000	G	96%	1%	1%	1%	2%	0%	F	NA		87000	G	
	Combined Traffic Estimates for 2 Parallel Roadways on this Route:		160000	G	96%	1%	1%	1%	2%	0%	F	NA		167000	G	
West 66	From: WCL Vienna Fairfax County	0.41	84000	G	96%	1%	1%	1%	2%	0%	F	NA		87000	G	
	Combined Traffic Estimates for 2 Parallel Roadways on this Route:		160000	G	96%	1%	1%	1%	2%	0%	F	NA		167000	G	
West 66	From: ECL Vienna Fairfax County	1.87	84000	G	96%	1%	1%	1%	2%	0%	F	NA		87000	G	
	Combined Traffic Estimates for 2 Parallel Roadways on this Route:		160000	G	96%	1%	1%	1%	2%	0%	F	NA		167000	G	
	To: I-495 Capital Beltway															

Virginia Department of Transportation
Traffic Engineering Division
2012
Annual Average Daily Traffic Volume Estimates By Section of Route
Fairfax Maintenance Area

Route	Jurisdiction	Length	AADT	QA	4Tire	Bus	-----Truck-----				QC	K Factor	QK	Dir Factor	AAWDT	QW
							2Axle	3+Axle	1Trail	2Trail						
West 66	From: I-495 Capital Beltway Fairfax County	1.35	37000	G	99%	1%	0%	0%	0%	0%	F	NA		39000	G	
	Combined Traffic Estimates for 2 Parallel Roadways on this Route:		72000	G	99%	1%	0%	0%	0%	0%	F	NA		77000	G	
West 66	To: SR 7 Leesburg Pike From: Fairfax County	0.42	38000	G	99%	1%	0%	0%	0%	0%	F	NA		40000	G	
	Combined Traffic Estimates for 2 Parallel Roadways on this Route:		71000	G	99%	1%	0%	0%	0%	0%	F	NA		76000	G	
West 66	To: SR 267 Dulles Access Rd From: Fairfax County	0.97	65000	G	99%	1%	0%	0%	0%	0%	F	NA		70000	G	
	Combined Traffic Estimates for 2 Parallel Roadways on this Route:		130000	G	99%	1%	0%	0%	0%	0%	F	NA		139000	G	
West 66	To: Arlington County Line From: Fairfax County	0.31	NA									NA		NA		
West 66	Ramp From: I-66-W TO RT 2900- NORTH & SOUTH Fairfax County	0.11	NA									NA		NA		
	To: US 29 US 29-N226A FROM & TO RT 66															
West 66	Ramp From: I-66-W TO RT 28 NORT & 620-BRADDOCK RO Fairfax County	0.10	NA									NA		NA		
	To: I-66-W053C TO BRADDOCK ROAD															
West 66	Ramp From: I-66-W053C TO BRADDOCK ROAD Fairfax County	0.10	NA									NA		NA		
	To: FROM RT 66 WEST															
West 66	Ramp From: I-66-W TO RT 29 NORTH & SOUTH Fairfax County	0.24	NA									NA		NA		
	To: SR 28 FROM RT 66 WEST															
West 66	Ramp From: I-66-W053A TO BRADDOCK ROAD Fairfax County	0.05	NA									NA		NA		
	To: SR 28; 620 RELOCATED FROM R															
West 66	Ramp From: I-66-W055X TO RT 7100 SOUTH FAIRFAX C Fairfax County	0.24	NA									NA		NA		
	To: RT 7100 FFX CO PKWY FROM RT 66 WEST															
West 66	Ramp From: I-66-W055X TO RT 7100 NORTH FAIRFAX C Fairfax County	0.32	NA									NA		NA		
	To: RT 7100 FFX CO PKWY FROM RT 66 WEST															
West 66	Ramp From: I-66-W COLLECTOR ROAD TO RT 7100 FAIR Fairfax County	0.28	NA									NA		NA		
	To: I-66-W055B TO RT 7100 NORTH FAIRFAX C															
West 66	Ramp From: I-66-W055B TO RT 7100 NORTH FAIRFAX C Fairfax County	0.19	NA									NA		NA		
	To: 29-7100-N000A FROM RT 7100 NORTH FAIRFAX															
West 66	Ramp From: 29-7100-N000A FROM RT 7100 NORTH FAIRFAX Fairfax County	0.16	NA									NA		NA		
	To: I-66-W055A TO RT 7100 SOUTH FAIRFAX C															











Virginia Department of Transportation
Traffic Engineering Division
2012
Annual Average Daily Traffic Volume Estimates By Section of Route
Fairfax Maintenance Area

Route	Jurisdiction	Length	AADT	QA	4Tire	Bus	-----Truck-----				QC	K Factor	QK	Dir Factor	AAWDT	QW
							2Axle	3+Axle	1Trail	2Trail						
West 66 Ramp	From: Fairfax County To: Fairfax County	I-66-W055A TO RT 7100 SOUTH FAIRFAX C 0.14	NA													
West 66 Ramp	From: Fairfax County To: Fairfax County	29-7100-S000A FROM RT 7100 SOUTH FAIRFAX 0.25	NA													
West 66 Ramp	From: Fairfax County To: Fairfax County	I-66-W COLLECTOR ROAD FROM RT 7100 0.14	NA													
West 66 Ramp	From: Fairfax County To: Fairfax County	I-66-W TO RT 50 EAST US 50 FROM RT 66 WEST 0.14	NA													
West 66 Ramp	From: Fairfax County To: Fairfax County	I-66-W TO RT 50 WEST I-66-W TO RT 50 WEST 0.86	NA													
West 66 Ramp	From: Fairfax County To: Fairfax County	I-66-W TO RT 12300- NORTH & SOUTH I-66-W060B TO RT 12300- NORTH 0.24	NA													
West 66 Ramp	From: Fairfax County To: Fairfax County	I-66-E060A I-66- 60A FROM RT 6 I-66-W060A TO RT 12300- NORTH 0.49	NA													
West 66 Ramp	From: Fairfax County To: Fairfax County	SR 123 FROM RT 66 WEST I-66-W060A TO RT 12300- NORTH 0.18	NA													
West 66 Ramp	From: Fairfax County To: Fairfax County	COMMUTER LOT I-66-W062X TO METRO COMMUTER LOT 0.13	NA													
West 66 Ramp	From: Fairfax County To: Fairfax County	SR 243 FROM RT 66 WEST I-66-W062X TO RT 243 SOUTH 0.13	NA													
West 66 Ramp	From: Fairfax County To: Fairfax County	SR 243; 29-9784 FROM RT 66 WEST I-66-W062X TO RT 243 NORTH 0.22	NA													
West 66 Ramp	From: Fairfax County To: Fairfax County	I-66-W COLLECTOR ROAD TO RT 243 & METR I-66-W062C TO RT 243 NORTH 0.54	NA													
West 66 Ramp	From: Fairfax County To: Fairfax County	SR 243-N000B FROM RT 243 NORTH I-66-W062B TO RT 243 SOUTH 0.12	NA													
West 66 Ramp	From: Fairfax County To: Fairfax County	SR 243-S000B FROM RT 243 SOUTH & METRO C I-66-W062B TO RT 243 SOUTH 0.10	NA													
West 66 Ramp	From: Fairfax County To: Fairfax County	SR 243-S000B FROM RT 243 SOUTH & METRO C I-66-W062B TO RT 243 SOUTH 0.08	NA													

Virginia Department of Transportation
Traffic Engineering Division
2012
Annual Average Daily Traffic Volume Estimates By Section of Route
Fairfax Maintenance Area

Route	Jurisdiction	Length	AADT	QA	4Tire	Bus	-----Truck-----				QC	K Factor	QK	Dir Factor	AAWDT	QW
							2Axle	3+Axle	1Trail	2Trail						
West 66 Ramp	From: SR 243-S000B FROM RT 243 SOUTH & METRO C Fairfax County	0.42	NA													
	To: I-66-W062A TO METRO COMMUTER LOT															
West 66 Ramp	From: I-66-W COLLECTOR ROAD FROM RT 243 & ME Fairfax County	0.07	NA													
	To: I-66-W TO RT 495 SOUTH															
West 66 Ramp	From: I-495-S I-495-S009A FROM & TORT Fairfax County	0.43	NA													
	To: I-66-W TO RT 7 EAST															
West 66 Ramp	From: SR 7 FROM RT 66 WEST Fairfax County	0.13	NA													
	To: I-66-W TO RT 7 WEST															
West 66 Ramp	From: SR 7 FROM RT 66 WEST Fairfax County	0.23	NA													
	To: I-95-N172A FROM RT 95															
95 Ramp	From: 29-613; 29-613- 6A TO AND FROM RT Fairfax County	0.09	NA													
	To: I-95-S175B TO ROUTE															
95 Ramp	From: SR 241 FROM RT 95 Fairfax County	0.11	NA													
	To: Begin Express Roadway NB															
ExpN 95 NB Express Lanes	City of Alexandria (Maint: 29)	0.95	NA													
	Combined Traffic Estimates for Parallel Roadways on this Route:		NA													
	To: US 1 Patrick St; Mill Rd															
ExpN 95 NB Express Lanes	City of Alexandria (Maint: 29)	0.87	NA													
	Combined Traffic Estimates for Parallel Roadways on this Route:		NA													
	To: District of Columbia Line, Potomac River															
ExpS 95 SB Express Lanes	City of Alexandria (Maint: 29)	0.80	NA													
	Combined Traffic Estimates for Parallel Roadways on this Route:		NA													
	To: US 1 Patrick St; Mill Rd															
ExpS 95 SB Express Lanes	City of Alexandria (Maint: 29)	0.95	NA													
	Combined Traffic Estimates for Parallel Roadways on this Route:		NA													
	To: District of Columbia Line, Potomac River															
ExpS 95 Ramp	From: I-95 SB Express Lanes City of Alexandria (Maint: 29)	0.65	NA													
	To: Mill Rd															

Virginia Department of Transportation
Traffic Engineering Division
2012
Annual Average Daily Traffic Volume Estimates By Section of Route
Fairfax Maintenance Area

Route	Jurisdiction	Length	AADT	QA	4Tire	Bus	-----Truck-----				QC	K Factor	QK	Dir Factor	AAWDT	QW
							2Axle	3+Axle	1Trail	2Trail						
North 	From: Prince William County Line, Occoquan River															
	Fairfax County	0.38	90000	G	92%	1%	1%	0%	6%	0%	F	0.081	F	92000	G	
	Combined Traffic Estimates for 3 Parallel Roadways on this Route:		201000	G	93%	1%	1%	0%	5%	0%	F	NA		212000	G	
North 	To: US 1 Richmond Hwy															
	Fairfax County	2.49	74000	G	92%	1%	1%	0%	6%	0%	F	NA		71000	G	
	Combined Traffic Estimates for 3 Parallel Roadways on this Route:		183000	G								NA		180000	G	
North 	To: 29-642 Lorton Rd															
	Fairfax County	1.90	84000	G	91%	1%	1%	0%	7%	0%	F	NA		82000	G	
	Combined Traffic Estimates for 3 Parallel Roadways on this Route:		195000	G								NA		198000	G	
North 	To: Ramp to Express Lanes															
	Fairfax County	0.79	88000	G	92%	1%	1%	0%	6%	0%	F	NA		86000	G	
	Combined Traffic Estimates for 3 Parallel Roadways on this Route:		200000	G	93%	1%	1%	0%	6%	0%	F	NA		208000	G	
North 	To: 29-617 Backlick Rd, 29-7100 Fairfax County Pkwy															
	Fairfax County	2.56	104000	G	92%	1%	1%	0%	6%	0%	F	NA		102000	G	
	Combined Traffic Estimates for 3 Parallel Roadways on this Route:		210000	G	93%	1%	1%	0%	6%	0%	F	NA		208000	G	
North 	To: Express Lane Ramp															
	Fairfax County	0.14	104000	N	92%	1%	1%	0%	6%	0%	N	NA		102000	N	
	Combined Traffic Estimates for 3 Parallel Roadways on this Route:		231000	N	92%	1%	1%	0%	6%	0%	N	NA		234000	N	
North 	To: I-395; 29-644 Franconia Rd; Old Keene Mill Rd															
	Fairfax County	1.96	117000	G	92%	1%	1%	0%	6%	0%	F	NA		119000	G	
	Combined Traffic Estimates for 2 Parallel Roadways on this Route:		214000	G	92%	1%	1%	0%	6%	0%	F	NA		213000	G	
North 	To: I-495 Capital Beltway															
	From: I-495															
Capital Beltway	Fairfax County	0.96	81000	B	92%	1%	1%	0%	6%	0%	F	0.087	A	86000	B	
	Combined Traffic Estimates for 2 Parallel Roadways on this Route:		162000	B	92%	1%	1%	0%	6%	0%	F	0.082	A	0.569	172000	B
	<i>Capital Beltway is also signed as I-495</i>															
North 	To: 29-613 Van Dorn St															
	From: Capital Beltway	Fairfax County	1.54	64000	G	92%	1%	1%	0%	6%	0%	F	NA		67000	G
	Combined Traffic Estimates for 2 Parallel Roadways on this Route:		146000	G	92%	1%	1%	0%	6%	0%	F	NA		152000	G	
	<i>Capital Beltway is also signed as I-495</i>															
North 	To: Eisenhower Ave Connector															
	From: Capital Beltway	Fairfax County	1.55	73000	G	92%	1%	1%	0%	6%	0%	F	NA		73000	G
	Combined Traffic Estimates for 2 Parallel Roadways on this Route:		154000	G	92%	1%	1%	0%	6%	0%	F	NA		153000	G	
	<i>Capital Beltway is also signed as I-495</i>															
	To: SR 241 Telegraph Rd															

Virginia Department of Transportation
Traffic Engineering Division
2012
Annual Average Daily Traffic Volume Estimates By Section of Route
Fairfax Maintenance Area

Route	Jurisdiction	Length	AADT	QA	4Tire	Bus	-----Truck-----				QC	K Factor	QK	Dir Factor	AAWDT	QW
							2Axle	3+Axle	1Trail	2Trail						
North 95 Capital Beltway	From: SR 241 Telegraph Rd Fairfax County	1.26	64000	G	95%	1%	1%	1%	2%	0%	F	NA		63000	G	
	Combined Traffic Estimates for 2 Parallel Roadways on this Route:		136000	G	93%	1%	1%	1%	5%	0%	F	NA		133000	G	
	<i>Capital Beltway is also signed as I-495</i>															
North 95 Capital Beltway	To: WCL Alexandria From: Fairfax County Line City of Alexandria (Maint: 29)	0.25	64000	G	95%	1%	1%	1%	2%	0%	F	NA		63000	G	
	Combined Traffic Estimates for 4 Parallel Roadways on this Route:		136000	G								NA		NA		
	<i>Capital Beltway is also signed as I-495</i>															
North 95 Capital Beltway	To: US 1 Richmond Hwy From: City of Alexandria (Maint: 29)	1.07	72000	G	92%	1%	1%	0%	6%	0%	F	NA		72000	G	
	Combined Traffic Estimates for 4 Parallel Roadways on this Route:		150000	G								NA		NA		
	<i>Capital Beltway is also signed as I-495</i>															
North 95 Exit 161 Ramp	To: District of Columbia Line, Potomac River From: I-95 North Fairfax County	0.42	16000	G	91%	1%	1%	0%	7%	0%	F	NA		16000	G	
North 95 Ramp	To: US 1 Richmond Hwy From: I-95-N TO RT 642 Fairfax County	0.23	NA									NA		NA		
North 95 Ramp	To: 29-642; 29-642- 2B TO From: I-95-N TO FAIRFAX CO PARKWAY SOUTH Fairfax County	0.22	NA									NA		NA		
North 95 Ramp	To: I-95-N166C TO LOISDALE ROAD @ FFX CO P From: FROM ROUTE 95 NORTH Fairfax County	0.04	NA									NA		NA		
North 95 Ramp	To: I-95-N TO FAIRFAX CO PARKWAY NORTH From: FAIRFAX CO PARKWAY FROM ROUTE 95 NORTH Fairfax County	0.18	NA									NA		NA		
North 95 Ramp	To: I-95-N166A TO LOISDALE ROAD @ FFX CO P From: FAIRFAX CO PARKWAY FIARFA Fairfax County	0.03	NA									NA		NA		
North 95 Ramp	To: I-95-N RAMP TO RTS 789 & 64400- LOISDAL From: 29-789 Loisdale Rd Fairfax County	0.45	NA									NA		NA		
North 95 Ramp	To: I-95-N169A TO RT 64400- OLD KEEN MILL R From: 29-644 FROM 95 NORTH Fairfax County	0.59	NA									NA		NA		
North 95 Ramp	To: I-95 North From: 29-613 Van Dorn St Fairfax County	0.18	11000	B								0.101	A	12000	B	

Virginia Department of Transportation
Traffic Engineering Division
2012
Annual Average Daily Traffic Volume Estimates By Section of Route
Fairfax Maintenance Area

Route	Jurisdiction	Length	AADT	QA	4Tire	Bus	-----Truck-----				QC	K Factor	QK	Dir Factor	AAWDT	QW
							2Axle	3+Axle	1Trail	2Trail						
North 95 Ramp	From: I-95-N TO EISENHOWER AVE CONN. Fairfax County To: 100-6579 FROM & TO ROU	0.10	NA											NA	NA	
North 95 Ramp	From: I-95-N TO RT 241 TELEGRAPH RD Fairfax County To: SR 241; 29-4117 FROM RT 9	0.37	NA											NA	NA	
North 95 Ramp	From: I-95-N TO RT 241 TELEGRAPH RD Fairfax County To: I-95-S175B TO ROUTE	0.50	NA											NA	NA	
North 95 Exit 177 A B	From: I-95 N City of Alexandria (Maint: 29) To: Exit 177 A; Exit 177 B	0.11	NA											NA	NA	
North 95 Exit 177 A	From: Exit 177 A B City of Alexandria (Maint: 29) To: US 1 Richmond Hwy S	0.09	NA											NA	NA	
North 95 Ramp	From: I-95 N City of Alexandria (Maint: 29) To: US 1 Patrick St N	0.37	NA											NA	NA	
Rev 95	From: Prince William County Line Fairfax County To: US 1 Richmond Hwy	1.07	32000	G	99%	1%	0%	0%	0%	F	0.095	F		41000	G	
			Combined Traffic Estimates for 3 Parallel Roadways on this Route: 201000											G	212000	G
Rev 95	From: US 1 Richmond Hwy Fairfax County To: Frm I-95 NB North of 29-642 Lorton Rd	3.71	36000	G										NA	42000	G
			Combined Traffic Estimates for 3 Parallel Roadways on this Route: 183000											G	180000	G
Rev 95	From: Frm I-95 NB North of 29-642 Lorton Rd Fairfax County To: To I-95 SB South of Newington	0.41	36000	N										NA	42000	N
			Combined Traffic Estimates for 3 Parallel Roadways on this Route: 199000											N	202000	N
Rev 95	From: To I-95 SB South of Newington Fairfax County To: To I-95 NB North of 29-7100	0.92	37000	G	96%	1%	1%	0%	2%	F	NA			49000	G	
			Combined Traffic Estimates for 3 Parallel Roadways on this Route: 200000											G	208000	G
Rev 95	From: To I-95 NB North of 29-7100 Fairfax County To: Frm I-95 SB On Ramp South of 29-644	0.71	32000	G	96%	1%	1%	0%	2%	F	NA			32000	G	
			Combined Traffic Estimates for 3 Parallel Roadways on this Route: 210000											G	208000	G
Rev 95	From: Frm I-95 SB On Ramp South of 29-644 Fairfax County To: SB On Ramp South of 29-644	0.78	24000	G	96%	1%	1%	0%	2%	F	NA			31000	G	
			Combined Traffic Estimates for 3 Parallel Roadways on this Route: 231000											N	234000	N
			To: 29-7900 Franconia-Springfield Pkwy Pointing South													

Virginia Department of Transportation
Traffic Engineering Division
2012
Annual Average Daily Traffic Volume Estimates By Section of Route
Fairfax Maintenance Area

Route	Jurisdiction	Length	AADT	QA	4Tire	Bus	-----Truck-----				QC	K Factor	QK	Dir Factor	AAWDT	QW
							2Axle	3+Axle	1Trail	2Trail						
Rev 95	From: 29-7900 Franconia-Springfield Pkwy Pointing South															
	Fairfax County	0.38	24000	N	96%	1%	1%	0%	2%	0%	N	NA		31000	N	
Combined Traffic Estimates for 3 Parallel Roadways on this Route:			231000	N	92%	1%	1%	0%	6%	0%	N	NA		234000	N	
Rev 95	To: 29-7900 Franconia-Springfield Pkwy Pointing North															
	Fairfax County	0.28	24000	N	96%	1%	1%	0%	2%	0%	N	NA		31000	N	
Combined Traffic Estimates for 3 Parallel Roadways on this Route:			231000	N	92%	1%	1%	0%	6%	0%	N	NA		234000	N	
South 95	To: I 395 Reversible Lanes South of 29-644															
	Fairfax County	0.80	79000	G	92%	1%	1%	0%	7%	0%	F	0.075	F	78000	G	
Combined Traffic Estimates for 3 Parallel Roadways on this Route:			201000	G	93%	1%	1%	0%	5%	0%	F	NA		212000	G	
South 95	To: US 1 Richmond Hwy															
	Fairfax County	2.04	73000	G	92%	1%	1%	0%	7%	0%	F	NA		67000	G	
Combined Traffic Estimates for 3 Parallel Roadways on this Route:			183000	G								NA		180000	G	
South 95	To: 29-642 Lorton Rd															
	Fairfax County	2.45	75000	G	92%	1%	1%	0%	7%	0%	F	NA		73000	G	
Combined Traffic Estimates for 3 Parallel Roadways on this Route:			195000	G								NA		198000	G	
South 95	To: Ramp From Express Lanes															
	Fairfax County	0.48	75000	G	92%	1%	1%	0%	7%	0%	F	NA		73000	G	
Combined Traffic Estimates for 3 Parallel Roadways on this Route:			200000	G	93%	1%	1%	0%	6%	0%	F	NA		208000	G	
South 95	To: 29-617 Backlick Rd; 29-7100 Fairfax County Pkwy															
	Fairfax County	1.12	73000	G	92%	1%	1%	0%	7%	0%	F	NA		73000	G	
Combined Traffic Estimates for 3 Parallel Roadways on this Route:			210000	G	93%	1%	1%	0%	6%	0%	F	NA		208000	G	
South 95	To: Ramp to Express Lanes															
	Fairfax County	1.13	103000	G	92%	1%	1%	0%	7%	0%	F	NA		101000	G	
Combined Traffic Estimates for 3 Parallel Roadways on this Route:			231000	N	92%	1%	1%	0%	6%	0%	N	NA		234000	N	
South 95	To: 29-644 Franconia Rd; Old Keene Mill Rd															
	Fairfax County	1.09	97000	G	92%	1%	1%	0%	7%	0%	F	NA		94000	G	
Combined Traffic Estimates for 3 Parallel Roadways on this Route:			244000	G	93%	1%	1%	0%	6%	0%	F	NA		253000	G	
South 95 Ramp	To: I-395															
	Fairfax County	1.38	97000	N	92%	1%	1%	0%	7%	0%	N	NA		94000	N	
Combined Traffic Estimates for 2 Parallel Roadways on this Route:			214000	N	92%	1%	1%	0%	6%	0%	N	NA		213000	N	
South 95 Capital Beltway	To: I-495 Capital Beltway															
	Fairfax County	1.22	82000	A	92%	1%	1%	0%	7%	0%	F	0.081	A	86000	A	
Combined Traffic Estimates for 2 Parallel Roadways on this Route:			162000	B	92%	1%	1%	0%	6%	0%	F	0.082	A	0.569	172000	B
<i>Capital Beltway is also signed as I-495</i>																
South 95	To: 29-613 Van Dom St															

Virginia Department of Transportation
Traffic Engineering Division
2012
Annual Average Daily Traffic Volume Estimates By Section of Route
Fairfax Maintenance Area

Route	Jurisdiction	Length	AADT	QA	4Tire	Bus	-----Truck-----				QC	K Factor	QK	Dir Factor	AAWDT	QW
							2Axle	3+Axle	1Trail	2Trail						
South (95) Capital Beltway	From: 29-613 Van Dorn St Fairfax County	1.20	82000	G	92%	1%	1%	0%	7%	0%	F	NA		85000	G	
	Combined Traffic Estimates for 2 Parallel Roadways on this Route:		146000	G	92%	1%	1%	0%	6%	0%	F	NA		152000	G	
	<i>Capital Beltway is also signed as I-495</i>															
South (95) Capital Beltway	To: Eisenhower Ave Connector Fairfax County	2.41	81000	G	92%	1%	1%	0%	7%	0%	F	NA		80000	G	
	Combined Traffic Estimates for 2 Parallel Roadways on this Route:		154000	G	92%	1%	1%	0%	6%	0%	F	NA		153000	G	
	<i>Capital Beltway is also signed as I-495</i>															
South (95) Capital Beltway	To: SR 241 Telegraph Rd Fairfax County	0.48	71000	G	92%	1%	1%	0%	7%	0%	F	NA		70000	G	
	Combined Traffic Estimates for 2 Parallel Roadways on this Route:		136000	G	93%	1%	1%	1%	5%	0%	F	NA		133000	G	
	<i>Capital Beltway is also signed as I-495</i>															
South (95) Capital Beltway	To: WCL Alexandria From: Fairfax County Line City of Alexandria (Maint: 29)	0.15	71000	G	92%	1%	1%	0%	7%	0%	F	NA		70000	G	
	Combined Traffic Estimates for 4 Parallel Roadways on this Route:		136000	G								NA		NA		
	<i>Capital Beltway is also signed as I-495</i>															
South (95) Capital Beltway	To: US 1 Patrick St From: City of Alexandria (Maint: 29)	1.17	78000	G	92%	1%	1%	0%	7%	0%	F	NA		77000	G	
	Combined Traffic Estimates for 4 Parallel Roadways on this Route:		150000	G								NA		NA		
	<i>Capital Beltway is also signed as I-495</i>															
South (95) Ramp	To: District of Columbia Line, Potomac River From: I-95-S TO ROUTE 1 SOUTH	0.03	NA									NA		NA		
South (95) Ramp	To: FROM REVERSIBLE LANE From: 6US 01-P FROM RT 95 SOUTH	0.12	NA									NA		NA		
South (95) Ramp	To: I-95-S TO RT 642 From: 29-642; 29-642- 2A TO AND FROM RT	0.24	NA									NA		NA		
South (95) Ramp	To: I-95-S TO FAIRFAX CO PARKWAY From: FAIRFAX CO PARKWAY FROM ROUTE 95 SOUTH	0.22	NA									NA		NA		
South (95) Ramp	To: I-95 South From: Fairfax County Pkwy	0.24	3200	B							0.214	A		3900	B	
South (95) Ramp	To: I-95-S TO RT 617 From: FROM RT 95	0.31	NA									NA		NA		

Virginia Department of Transportation
Traffic Engineering Division
2012
Annual Average Daily Traffic Volume Estimates By Section of Route
Fairfax Maintenance Area

Route	Jurisdiction	Length	AADT	QA	4Tire	Bus	-----Truck-----				QC	K Factor	QK	Dir Factor	AAWDT	QW
							2Axle	3+Axle	1Trail	2Trail						
South (95) Ramp	From: I-95-S TO RT 613 Fairfax County To: FROM RT 95	0.32	NA													
South (95) Ramp	From: I-95-S TO EISENHOWER Ave CONN Fairfax County To: 100-6579 FROM & TO ROU	0.12	NA													
South (95) Ramp	From: I-95-S175X TO RT 241 Fairfax County To: SR 241 FROM RT 95	0.15	NA													
South (95) Ramp	From: I-95-S175X TO RT 241 Fairfax County To: I-95-N175B I-95- 175B TO ROUTE	0.13	NA													
South (95) Ramp	From: I-95-S BEGIN COLL RD00- RT 241 TELEGRAP Fairfax County To: I-95-S175B TO RT 241	0.11	NA													
South (95) Ramp	From: I-95-S175B TO RT 241 Fairfax County To: SR 241-N001B FROM RT 241	0.10	NA													
South (95) Ramp	From: SR 241-N001B FROM RT 241 Fairfax County To: I-95-S175A TO RT 241	0.15	NA													
South (95) Ramp	From: I-95-S175A TO RT 241 Fairfax County To: SR 241-S001B FROM RT 241	0.10	NA													
South (95) Ramp	From: SR 241-S001B FROM RT 241 Fairfax County To: I-95-S END COLL RD00- RT 241 TELEGRAPH	0.09	NA													
South (95) I-95 S Exit 177 A	From: I-95 S City of Alexandria (Maint: 29) To: US 1 Richmond Hwy S	0.17	NA													
South (95) I-95 S Exit 177 B C	From: I-95 S City of Alexandria (Maint: 29) To: I-95 S Exit 177 B; I-95 S Exit 177 C	0.08	NA													
South (95) I-95 S Exit 177 B	From: I-95 S Exit 177 B C City of Alexandria (Maint: 29) To: US 1 Patrick St N	0.09	NA													
South (95) I-95 S Exit 177 C	From: I-95 S Exit 177 B C City of Alexandria (Maint: 29) To: Church St	0.10	NA													
(123) Ox Rd	From: Prince William County Line Fairfax County To: 29-642 Lorton Rd	1.02	43000	F	98%	0%	0%	0%	1%	0%	F	0.097	F	0.749	46000	F
(123) Ox Rd	From: 29-642 Lorton Rd Fairfax County To: 29-645 Burke Lake Rd	6.07	38000	F	98%	0%	0%	0%	1%	0%	F	NA			40000	F

Virginia Department of Transportation
Traffic Engineering Division
2012
Annual Average Daily Traffic Volume Estimates By Section of Route
Fairfax Maintenance Area

Route	Jurisdiction	Length	AADT	QA	4Tire	Bus	-----Truck-----				QC	K Factor	QK	Dir Factor	AAWDT	QW
							2Axle	3+Axle	1Trail	2Trail						
123 Ox Rd	Fairfax County	1.86	34000	A	98%	0%	0%	0%	1%	0%	C	0.09	A	0.721	36000	A
123 Ox Rd	Fairfax County	1.02	25000	F	98%	0%	0%	0%	1%	0%	F	0.089	F	0.79	27000	F
123 Ox Rd	Fairfax County	2.47	30000	F	98%	0%	0%	0%	1%	0%	F	0.081	F	0.647	33000	F
123 Chain Bridge Rd	City of Fairfax	0.47	28000	G	98%	0%	0%	0%	1%	0%	F	0.071	F	0.578	30000	G
123 Chain Bridge Rd	City of Fairfax	0.26	23000	G	98%	0%	0%	0%	1%	0%	F	0.067	F	0.552	25000	G
123 Chain Bridge Rd	City of Fairfax	0.19	21000	G	98%	0%	0%	0%	1%	0%	F	0.067	F	0.554	22000	G
123 Chain Bridge Rd	City of Fairfax	0.10	20000	G	98%	0%	0%	0%	1%	0%	F	0.073	F	0.545	21000	G
123 Chain Bridge Rd	City of Fairfax	0.58	23000	G	98%	0%	0%	0%	1%	0%	F	0.068	F	0.51	25000	G
123 Chain Bridge Rd	City of Fairfax	0.35	39000	G	97%	0%	0%	1%	1%	0%	C	0.074	F	0.584	41000	G
123 Chain Bridge Rd	Fairfax County	3.09	24000	F	98%	0%	0%	0%	1%	0%	F	0.077	F	0.638	26000	F
123 Maple Ave	Town of Vienna	0.07	26000	F	98%	0%	0%	0%	1%	0%	F	0.077	F	0.658	28000	F
123 Maple Ave	Town of Vienna	1.53	33000	F	98%	0%	0%	0%	1%	0%	F	0.072	F	0.562	35000	F
123 Maple Ave	Town of Vienna	0.50	33000	F	98%	0%	0%	0%	1%	0%	F	0.073	F	0.763	35000	F
123 Chain Bridge Rd	Fairfax County	0.82	29000	F	99%	0%	0%	0%	0%	0%	F	0.073	F	0.535	36000	F
123 Chain Bridge Rd	Fairfax County	0.87	33000	F	99%	0%	0%	0%	0%	0%	F	0.076	F	0.658	41000	F
123 Dolley Madison Blvd	Fairfax County	0.84	57000	G	99%	0%	0%	0%	0%	0%	F	0.089	N	0.503	70000	G
123 Dolley Madison Blvd	Fairfax County	1.20	41000	F	99%	0%	0%	0%	0%	0%	F	0.089	F	0.503	51000	F
123 Dolley Madison Blvd	Fairfax County	1.93	38000	F	99%	0%	0%	0%	0%	0%	F	0.094	F	0.528	47000	F

Virginia Department of Transportation
Traffic Engineering Division
2012
Annual Average Daily Traffic Volume Estimates By Section of Route
Fairfax Maintenance Area

Route	Jurisdiction	Length	AADT	QA	4Tire	Bus	-----Truck-----				QC	K Factor	QK	Dir Factor	AAWDT	QW
							2Axle	3+Axle	1Trail	2Trail						
123 Chain Bridge Rd	From:	SR 193 Georgetown Pike														
	Fairfax County	1.85	31000	F	99%	0%	0%	0%	0%	0%	C	0.127	A	0.512	39000	F
	To:	Arlington County Line														
North 123 Ramp	From:	SR 123 TO RT 66 EAST														
	Fairfax County	0.46	NA									NA			NA	
	To:	SR 123 TO RT 66 EAST														
North 123 Ramp	From:	SR 123 TO RT 66 WEST														
	Fairfax County	0.23	6600	F							0.109	F		6600	F	
	To:	I-66-W FROM RT 12300- NORTH														
North 123 Ramp	From:	SR 123 TO RT 495 SOUTH														
	Fairfax County	0.21	14000	F							0.114	F		14000	F	
	To:	I-495-S From RT 123 North00- Dolley Madison														
North 123 Ramp	From:	SR 123 TO RT 495 NORTH														
	Fairfax County	0.24	12000	F							0.088	F		12000	F	
	To:	I-495-N From RT 123 North00- Dolley Madison														
South 123 Ramp	From:	SR 123 TO RT 66 EAST														
	Fairfax County	0.21	3200	F							0.088	F		3200	F	
	To:	I-66-E060X FROM RT 12300- SOUTH														
South 123 Ramp	From:	SR 123 TO RT 66 WEST														
	Fairfax County	0.47	11000	F							0.126	F		11000	F	
	To:	I-66-W FROM RT 12300- SOUTH														
South 123 Ramp	From:	SR 123 TO RT 495 SOUTH														
	Fairfax County	0.25	9500	F							0.108	F		9500	F	
	To:	I-495-S From RT 123 South00- Dolley Madison														
South 123 Ramp	From:	SR 123 TO RT 495 NORTH														
	Fairfax County	0.15	3400	F							0.141	F		3400	F	
	To:	I-485-N From RT 123 South														
193 Georgetown Pike	From:	SR 7 Leesburg Pike														
	Fairfax County	3.98	19000	F	98%	1%	1%	0%	0%	0%	C	0.080	F	0.604	20000	F
	To:	W 29-683 Leigh Mill Rd														
193 Georgetown Pike	From:	29-676 Towlston Rd														
	Fairfax County	1.55	15000	F	98%	1%	1%	0%	0%	0%	F	0.088	F	0.616	16000	F
	To:	Urban Boundary														
193 Georgetown Pike	From:	I-495 Capital Beltway														
	Fairfax County	2.01	12000	F	97%	2%	1%	0%	0%	0%	C	0.122	F	0.63	12000	F
	To:	29-3563 Chain Bridge Rd														
193 Georgetown Pike	From:	SR 123 Dolley Madison Blvd														
	Fairfax County	0.50	9100	F	97%	2%	1%	0%	0%	0%	F	0.123	F	0.8	9700	F
	To:															

Virginia Department of Transportation
Traffic Engineering Division
2012
Annual Average Daily Traffic Volume Estimates By Section of Route
Fairfax Maintenance Area

Route	Jurisdiction	Length	AADT	QA	4Tire	Bus	-----Truck-----				QC	K Factor	QK	Dir Factor	AAWDT	QW
							2Axle	3+Axle	1Trail	2Trail						
193 Ramp	From: SR 193 Georgetown Pike															
	Fairfax County	0.16	13000	F							0.163	A		15000	F	
	To: I-495 North															
193 Ramp	From: SR 193 Georgetown Pike															
	Fairfax County	0.14	2400	F							0.200	B		1900	F	
	To: I-495-South															
228 Elden St	From: SCL Hemdon, 29-657 Centreville Rd															
	Town of Herndon	0.24	37000	F	99%	0%	1%	0%	0%	0%	F	NA		39000	F	
	To: Herndon Pkwy															
228 Elden St	From: Herndon Pkwy															
	Town of Herndon	0.16	22000	G	99%	0%	1%	0%	0%	0%	F	0.084	F	0.603	23000	G
	To: Alabama Dr															
228 Elden St	From: Alabama Dr															
	Town of Herndon	0.25	19000	G	99%	0%	1%	0%	0%	0%	F	0.084	F	0.567	20000	G
	To: Sterling Rd															
228 Elden St	From: Sterling Rd															
	Town of Herndon	0.42	17000	G	99%	0%	1%	0%	0%	0%	C	0.075	F	0.516	18000	G
	To: Center St															
228 Elden St	From: Center St															
	Town of Herndon	0.09	18000	G	99%	0%	1%	0%	0%	0%	F	0.074	F	0.519	19000	G
	To: Spring St															
228 Elden St	From: Spring St															
	Town of Herndon	0.12	18000	G	99%	0%	1%	0%	0%	0%	F	0.075	F	0.523	19000	G
	To: 235-6656 Monroe St															
228 Monroe St	From: 235-6656 Elden St															
	Town of Herndon	0.08	6200	G	99%	0%	1%	0%	0%	0%	F	0.088	F	0.525	6600	G
	To: Pine St															
228 Monroe St	From: Pine St															
	Town of Herndon	0.26	5300	G	99%	0%	1%	0%	0%	0%	C	0.095	F	0.578	5700	G
	To: Park Ave															
228 Park Ave	From: Monroe St															
	Town of Herndon	0.19	5600	G	99%	0%	1%	0%	0%	0%	F	0.102	F	0.616	6000	G
	To: Grant St															
228 Park Ave	From: Grant St															
	Town of Herndon	0.14	6000	G	99%	0%	1%	0%	0%	0%	F	0.103	F	0.644	6300	G
	To: Dranesville Rd															
228 Dranesville Rd	From: Park Ave															
	Town of Herndon	0.08	6800	N	99%	0%	1%	0%	0%	0%	N	0.102	N	0.602	7200	N
	To: Worchester St															
228 Dranesville Rd	From: Worchester St															
	Town of Herndon	0.26	6800	G	99%	0%	1%	0%	0%	0%	C	0.102	F	0.602	7200	G
	To: Herndon Pkwy															
228 Dranesville Rd	From: Herndon Pkwy															
	Town of Herndon	0.23	13000	G	99%	0%	1%	0%	0%	0%	F	0.102	F	0.628	14000	G
	To: NCL Herndon															
228 Dranesville Rd	From: NCL Herndon															
	Fairfax County	2.01	18000	F	99%	0%	1%	0%	0%	0%	C	0.092	F	0.513	19000	F
	To: SR 7 Leesburg Pike															
235 Mount Vernon Memorial Hwy	From: US 1 Richmond Hwy, Woodlawn															
	Fairfax County	2.46	13000	F	97%	2%	0%	0%	0%	0%	C	0.107	F	0.612	14000	F
	To: 29-623 Old Mt Vernon Rd South															

Virginia Department of Transportation
Traffic Engineering Division
2012
Annual Average Daily Traffic Volume Estimates By Section of Route
Fairfax Maintenance Area

Route	Jurisdiction	Length	AADT	QA	4Tire	Bus	-----Truck-----				QC	K Factor	QK	Dir Factor	AAWDT	QW	
							2Axle	3+Axle	1Trail	2Trail							
235	Mount Vernon Memorial Hwy	From: 29-623 Old Mt Vernon Rd South Fairfax County	0.57	12000	F	97%	2%	0%	0%	0%	F	0.108	F	0.516	12000	F	
235	Mount Vernon Hwy	To: George Washington Memorial Parkway From: Fairfax County	1.54	3300	F	97%	2%	0%	0%	0%	F	0.13	F	0.795	3500	F	
235	Mount Vernon Hwy	To: 29-623 Old Mount Vernon Rd North From: Fairfax County	0.48	11000	F	97%	2%	0%	0%	0%	F	0.083	F	0.592	11000	F	
236	Main St	To: US 1 Richmond Highway, Gum Springs From: City of Fairfax	0.94	43000	G	99%	0%	0%	0%	0%	F	0.072	F	0.552	46000	G	
236	Main St	To: West St From: City of Fairfax	0.21	12000	G	99%	0%	0%	0%	0%	F	0.071	F	0.549	12000	G	
			Combined Traffic Estimates for 2 Parallel Roadways on this Route:			34000	G	99%	0%	1%	0%	F	0.074	F	0.589	36000	G
236	Main St	To: North St E From: City of Fairfax	1.31	40000	G	99%	0%	0%	0%	0%	C	0.078	F	0.51	42000	G	
236	Little River Tpke	To: Whitacre Rd From: City of Fairfax	0.57	32000	G	97%	0%	1%	0%	1%	F	0.081	F	0.654	34000	G	
236	Little River Tpke	To: ECL Fairfax From: Fairfax County	1.94	38000	F	97%	0%	1%	0%	1%	C	0.082	F	0.597	41000	F	
236	Little River Tpke	To: SR 376 NVCC Annandale Campus From: Fairfax County	0.89	43000	F	97%	0%	1%	0%	1%	F	0.08	F	0.606	46000	F	
236	Little River Tpke	To: I-495 From: Fairfax County	1.78	38000	F	99%	1%	0%	0%	0%	F	0.067	F	0.529	41000	F	
236	Little River Tpke	To: 29-730 Carrico Dr From: Fairfax County	1.40	32000	F	99%	1%	0%	0%	0%	F	0.076	F	0.541	35000	F	
236	Little River Tpke	To: 29-620 Braddock Rd From: Fairfax County	1.26	36000	F	99%	1%	0%	0%	0%	C	0.083	A	0.527	39000	F	
236	Duke St	To: WCL Alexandria From: City of Alexandria (Maint: 29)	0.06	36000	N	99%	1%	0%	0%	0%	N	0.083	N	0.527	39000	N	
236	Duke St	To: WCL Alexandria From: City of Alexandria (Maint: 29)	0.34	54000	G	99%	1%	0%	0%	0%	F	NA			58000	G	
236	Ramp from Ramps from SR 236 EB and WB to I-395 NB	To: I-395 From: City of Alexandria (Maint: 29)	0.14	8700	F							0.077	F		8700	F	
236	East Ramp	To: I-395 North From: Fairfax County	0.23	NA								NA			NA		
			To: I-495-S053X FROM RT 236 EAST00- DUKE STR														

Virginia Department of Transportation
Traffic Engineering Division
2012
Annual Average Daily Traffic Volume Estimates By Section of Route
Fairfax Maintenance Area

Route	Jurisdiction	Length	AADT	QA	4Tire	Bus	-----Truck-----				QC	K Factor	QK	Dir Factor	AAWDT	QW
							2Axle	3+Axle	1Trail	2Trail						
East 236 Ramp	From: SR 236 TO RT 495 NORTH Fairfax County To: I-495 From RT 236	0.13	NA									NA		NA		
East 236 Ramp From SR 236 EB to I-395 NB and SB	From: SR 236 Duke St City of Alexandria (Maint: 29) To: SR 236 E010B	0.05	19000	F	99%	1%	0%	0%	0%	F	0.067	F		21000	F	
East 236 Ramp From SR 236 to I-395 SB	From: SR 236 E010A TO RT 395 NORTH & SOUTH City of Alexandria (Maint: 29) To: I-395-S	0.23	7100	F	99%	1%	0%	0%	0%	F	0.073	F		7600	F	
East 236 Ramp	From: SR 236 TO RT 495 SOUTH Fairfax County To: I-495-S From RT 236 West	0.16	NA									NA		NA		
West 236 Ramp	From: SR 236 TO RT 495 NORTH Fairfax County To: I-495-N From RT 236 West	0.22	9700	F							0.08	F		9700	F	
West 236 Ramp	From: SR 236 TO RT 395 SOUTH City of Alexandria (Maint: 29) To: SR 236 TO RT 395 SOUTH	0.13	7800	F							0.071	F		7800	F	
West 236 Ramp	From: SR 236 JB-29-100 MAINT BREAK RT 395 City of Alexandria (Maint: 29) To: SR 236 JB-29-100 MAINT BREAK RT 395	0.14	11000	F							0.068	F		11000	F	
236 North St	From: SR 236 W, Main St City of Fairfax To: SR 236 E, Main St	0.30	22000	G	99%	0%	1%	0%	0%	C	0.083	F	0.570	24000	G	
			Combined Traffic Estimates for 2 Parallel Roadways on this Route: 34000 G 99% 0% 1% 0% 0% 0%													
237 Pickett Rd	From: SR 236 Main St City of Fairfax To: Colonial Ave	0.49	30000	G	96%	0%	1%	1%	2%	0%	F	0.08	F	0.577	32000	G
237 Pickett Rd	From: US 50 Arlington Blvd City of Fairfax To: US 29 Lee Highway	1.17	30000	G	96%	0%	1%	1%	2%	0%	C	0.081	F	0.568	31000	G
237 50 Arlington Blvd	From: ECL Fairfax City of Fairfax To: x	0.28	34000	G	98%	1%	1%	1%	0%	0%	F	0.071	F	0.522	37000	G
237 29 Lee Highway	From: x Fairfax County To: x	0.13	29000	N	97%	1%	1%	1%	1%	0%	N	0.089	N	0.508	32000	N
237 29 Lee Highway	From: x Fairfax County To: x	0.80	28000	F	97%	1%	1%	1%	1%	0%	F	0.087	F	0.709	31000	F
237 29 Lee Highway	From: x Fairfax County To: x	1.90	29000	N	97%	1%	1%	1%	1%	0%	N	0.089	N	0.508	32000	N

Virginia Department of Transportation
Traffic Engineering Division
2012
Annual Average Daily Traffic Volume Estimates By Section of Route
Fairfax Maintenance Area

Route	Jurisdiction	Length	AADT	QA	4Tire	Bus	-----Truck-----				QC	K Factor	QK	Dir Factor	AAWDT	QW
							2Axle	3+Axle	1Trail	2Trail						
237 29 Lee Highway	From: ECL Fairfax															
	Fairfax County	1.93	29000	F	97%	1%	1%	1%	1%	0%	C	0.089	F	0.508	32000	F
237 29 Lee Highway	To: 29-1717 Marshall St, WCL Falls Church															
	From: x															
237 29 Lee Highway	Fairfax County	0.42	25000	F	97%	1%	1%	1%	1%	0%	F	0.097	F	0.556	27000	F
	To: x															
237 29 Washington St	From: 29-1717 Marshall St, WCL Falls Church															
	City of Falls Church	0.29	25000	G	97%	1%	1%	1%	1%	0%	F	0.094	F	0.612	28000	G
237 29 Washington St	To: 29-1712 Cavalier Trail															
	City of Falls Church	0.24	24000	G	97%	1%	1%	1%	1%	0%	F	0.089	F	0.567	26000	G
237 29 Washington St	To: SR 338 Hillwood Ave															
	City of Falls Church	0.28	14000	G	97%	1%	1%	1%	1%	0%	F	0.088	F	0.614	16000	G
237 29 Washington St	To: SR 7 Broad St															
	City of Falls Church	0.18	25000	G	98%	1%	1%	0%	0%	0%	F	0.078	F	0.591	28000	G
237 29 Washington St	To: 110-6767 Great Falls St															
	City of Falls Church	0.32	24000	G	98%	1%	1%	0%	0%	0%	F	0.076	F	0.552	27000	G
237 29 Washington St	To: Arlington County Line															
	From: US 1															
241 Kings Hwy North	Fairfax County	1.14	21000	F	98%	1%	1%	0%	0%	0%	C	0.085	F	0.664	23000	F
241 Telegraph Rd	To: 29-611 Telegraph Rd															
	Fairfax County	0.14	53000	G	98%	1%	1%	0%	0%	0%	F	NA		57000	G	
241 Telegraph Rd	To: SCL Alexandria															
	From: Fairfax County Line															
241 Telegraph Rd	City of Alexandria (Maint: 29)	0.39	53000	N	98%	1%	1%	0%	0%	0%	N	NA		57000	N	
	To: Maintenance Break															
North 241 Ramp	From: SR 241 TO RT 95															
	Fairfax County	0.12	NA									NA		NA		
North 241 Ramp	To: I-95-N FROM RT 241 TELEGRAPH RD															
	From: SR 241 Telegraph Rd															
North 241 Ramp	Fairfax County	0.13	4400	F							0.094	F		4400	F	
	To: I-95 South															
South 241 Ramp	From: SR 241 TO RT 95															
	Fairfax County	0.10	6200	F							0.112	F		6200	F	
South 241 Ramp	To: I-95-N FROM RT 241 TELEGRAPH RD															
	From: SR 241 Telegraph Rd															
South 241 Ramp	Fairfax County	0.27	8900	F							0.139	F		8900	F	
	To: I-95 South															
242 Gunston Rd	From: US 1 Richmond Hwy															
	Fairfax County	0.71	3800	F	97%	2%	1%	0%	0%	0%	C	0.098	F	0.632	4100	F
242 Gunston Rd	To: 29-611 Old Colchester Rd															
	From: Fairfax County	2.87	2600	F	97%	2%	1%	0%	0%	0%	F	0.093	F	0.602	2800	F
242 Gunston Rd	To: 29-600 Gunston Rd															

Virginia Department of Transportation
Traffic Engineering Division
2012
Annual Average Daily Traffic Volume Estimates By Section of Route
Fairfax Maintenance Area

Route	Jurisdiction	Length	AADT	QA	4Tire	Bus	-----Truck-----				QC	K Factor	QK	Dir Factor	AAWDT	QW	
							2Axle	3+Axle	1Trail	2Trail							
		From:	US 29 Lee Highway														
243	Nutley St	Fairfax County	0.40	40000	F	99%	0%	0%	0%	0%	F	0.078	F	0.624	42000	F	
		To:	I-66														
243	Nutley St	Fairfax County	0.42	28000	F	99%	0%	0%	0%	0%	C	0.087	F	0.541	30000	F	
		To:	ECL Vienna														
243	Nutley St	Town of Vienna	0.25	29000	F	99%	0%	0%	0%	0%	F	0.088	F	0.513	31000	F	
		To:	Tapawingo Rd														
243	Nutley St	Town of Vienna	0.32	27000	F	99%	0%	0%	0%	0%	F	0.087	F	0.550	28000	F	
		To:	153-6648 Courthouse Rd														
243	Nutley St	Town of Vienna	0.31	19000	F	99%	0%	0%	0%	0%	F	0.082	F	0.774	20000	F	
		To:	SR 123 Maple Ave														
North		From:	SR 243 TO RT 66 EAST														
243	Ramp	Fairfax County	0.15	4400	F							0.081	F		4400	F	
		To:	I-66-E062X FROM RT 243 NORTH														
North		From:	SR 243; 29-2087 TO RT 66 WEST														
243	Ramp	Fairfax County	0.12	10000	F							0.090	F		10000	F	
		To:	I-66-W062X FROM RT 243 NORTH														
South		From:	SR 243 TO RT 66 EAST														
243	Ramp	Fairfax County	0.13	5200	F							0.076	F		5200	F	
		To:	I-66-E062X FROM RT 243 SOUTH														
South		From:	SR 243 TO RT 66 WEST														
243	Ramp	Fairfax County	0.11	NA								NA			NA		
		To:	29-99021- P FROM COMMUTER LOT														
South		From:	29-99021- P FROM COMMUTER LOT														
243	Ramp	Fairfax County	0.07	4400	F							0.091	F		4400	F	
		To:	I-66-W062X FROM RT 243 SOUTH & METRO C														
		From:	SR 236 Little River Tpke														
244	Columbia Pike	Fairfax County	0.61	29000	F	98%	1%	0%	0%	0%	F	0.087	F	0.577	31000	F	
		To:	29-711 Gallows Rd														
244	Columbia Pike	Fairfax County	0.85	29000	F	98%	1%	0%	0%	0%	F	0.089	F	0.617	31000	F	
		To:	29-613 Sleepy Hollow Rd														
244	Columbia Pike	Fairfax County	0.76	29000	F	98%	1%	0%	0%	0%	C	0.088	F	0.569	31000	F	
		To:	29-613 Lincolnia Rd														
244	Columbia Pike	Fairfax County	0.39	25000	G	98%	1%	0%	0%	0%	F	NA			27000	G	
		To:	29-620 Braddock Rd														
244	Columbia Pike	Fairfax County	1.45	33000	F	98%	1%	0%	0%	0%	C	0.083	F	0.622	35000	F	
		To:	SR 7 Leesburg Pike														
244	Columbia Pike	Fairfax County	0.52	30000	F	97%	1%	1%	0%	0%	F	0.085	F	0.626	32000	F	
		To:	Fairfax County Line														

Virginia Department of Transportation
Traffic Engineering Division
2012
Annual Average Daily Traffic Volume Estimates By Section of Route
Fairfax Maintenance Area

Route	Jurisdiction	Length	AADT	QA	4Tire	Bus	-----Truck-----				QC	K Factor	QK	Dir Factor	AAWDT	QW
							2Axle	3+Axle	1Trail	2Trail						
East 267 Dulles Toll Rd	From: SR 28 Sully Rd Loudoun County (Maint: 29)	1.23	41000	F	94%	0%	2%	1%	2%	0%	C	NA		49000	F	
	Combined Traffic Estimates for 2 Parallel Roadways on this Route:		81000	F								NA		97000	F	
East 267 Dulles Toll Rd	To: Fairfax County Line From: Loudoun County Line	0.94	41000	F	94%	0%	2%	1%	2%	0%	C	NA		49000	F	
	Combined Traffic Estimates for 2 Parallel Roadways on this Route:		81000	F								NA		97000	F	
East 267 Dulles Toll Rd	To: 29-657 Centreville Rd From:	1.36	47000	F	98%	0%	0%	0%	0%	0%	F	NA		56000	F	
	Combined Traffic Estimates for 2 Parallel Roadways on this Route:		94000	F	98%	0%	1%	0%	1%	0%	F	NA		112000	F	
East 267 Dulles Toll Rd	To: WCL Herndon From:	0.37	47000	F	98%	0%	0%	0%	0%	0%	F	NA		56000	F	
	Combined Traffic Estimates for 2 Parallel Roadways on this Route:		94000	F	98%	0%	1%	0%	1%	0%	F	NA		112000	F	
East 267 Dulles Toll Rd	To: 29-7100 Fairfax County Pkwy; ECL Herndon From:	0.97	50000	F	98%	0%	0%	0%	0%	0%	F	NA		59000	F	
	Combined Traffic Estimates for 2 Parallel Roadways on this Route:		101000	F								NA		119000	F	
East 267 Dulles Toll Rd	To: 29-602 Reston Pkwy From:	1.04	54000	F	98%	0%	0%	0%	0%	0%	F	NA		64000	F	
	Combined Traffic Estimates for 2 Parallel Roadways on this Route:		111000	F								NA		132000	F	
East 267 Dulles Toll Rd	To: 29-828 Wiehle Ave From:	1.88	69000	F	98%	0%	0%	0%	0%	0%	F	NA		82000	F	
	Combined Traffic Estimates for 2 Parallel Roadways on this Route:		139000	F								NA		165000	F	
East 267 Dulles Toll Rd	To: 29-674 Hunter Mill Rd From:	3.41	65000	F	98%	0%	0%	0%	0%	0%	C	NA		69000	F	
	Combined Traffic Estimates for 2 Parallel Roadways on this Route:		132000	F								NA		140000	F	
East 267 Dulles Toll Rd	To: SR 7 Leesburg Pike From:	0.63	56000	F	98%	0%	0%	0%	0%	0%	F	NA		66000	F	
	Combined Traffic Estimates for 2 Parallel Roadways on this Route:		110000	F	98%	0%	1%	0%	1%	0%	F	NA		131000	F	
East 267 Dulles Toll Rd	To: 29-684 International Drive From:	1.60	52000	F	98%	0%	0%	0%	0%	0%	F	0.102	F	62000	F	
	Combined Traffic Estimates for 2 Parallel Roadways on this Route:		111000	F								0.085	F	0.569	132000	F
East 267 Dulles Toll Rd Connector	To: I-495 Capital Beltway From:	0.26	30000	F								0.093	F	36000	F	
	Combined Traffic Estimates for 2 Parallel Roadways on this Route:		63000	F								0.093	F	0.579	75000	F
	To: SR 123 Chain Bridge Rd															

Virginia Department of Transportation
Traffic Engineering Division
2012
Annual Average Daily Traffic Volume Estimates By Section of Route
Fairfax Maintenance Area

Route	Jurisdiction	Length	AADT	QA	4Tire	Bus	-----Truck-----				QC	K Factor	QK	Dir Factor	AAWDT	QW
							2Axle	3+Axle	1Trail	2Trail						
East 267 Dulles Toll Rd Connector	From: SR 123 Chain Bridge Rd Fairfax County	2.46	29000	F	98%	1%	0%	0%	0%	0%	C	0.086	F	34000	F	
Combined Traffic Estimates for 2 Parallel Roadways on this Route:			58000	F								0.082	F	69000	F	
		To: I-66														
East 267 Ramp	From: SR 267-E TO RT 49500- CAPITAL BELTWAY Fairfax County	0.31	15000	F								0.116	F	15000	F	
		To: I-495-S From RT 267 East														
East 267 Ramp	From: SR 267-E026A TO RT 495 NORTH00- CAPITAL B Fairfax County	0.49	22000	F								0.103	F	22000	F	
		To: I-495-N From RT 267 East														
East 267 Ramp	From: SR 267-E TO WEST FALLS CHURCH STATION-BU Fairfax County	0.08	NA									NA		NA		
		To: 29-99004-W000A FROM & TO RT 267														
West 267 Dulles Toll Rd	From: SR 28 Sully Rd Loudoun County (Maint: 29)	1.24	40000	F								0.13	F	48000	F	
Combined Traffic Estimates for 2 Parallel Roadways on this Route:			81000	F								NA		97000	F	
		To: Fairfax County Line														
West 267 Dulles Toll Rd	From: Loudoun County Line Fairfax County	1.29	40000	F								0.13	F	48000	F	
Combined Traffic Estimates for 2 Parallel Roadways on this Route:			81000	F								NA		97000	F	
		To: 29-657 Centreville Rd														
West 267 Dulles Toll Rd	From: Fairfax County	1.44	47000	F	98%	0%	1%	0%	1%	0%	F	NA		56000	F	
Combined Traffic Estimates for 2 Parallel Roadways on this Route:			94000	F	98%	0%	1%	0%	1%	0%	F	NA		112000	F	
		To: WCL Herndon														
West 267 Dulles Toll Rd	From: Town of Herndon (Maint: 29)	0.37	47000	F	98%	0%	1%	0%	1%	0%	F	NA		56000	F	
Combined Traffic Estimates for 2 Parallel Roadways on this Route:			94000	F	98%	0%	1%	0%	1%	0%	F	NA		112000	F	
		To: ECL Herndon														
West 267 Dulles Toll Rd	From: Fairfax County	0.30	47000	F	98%	0%	1%	0%	1%	0%	F	NA		56000	F	
Combined Traffic Estimates for 2 Parallel Roadways on this Route:			94000	F	98%	0%	1%	0%	1%	0%	F	NA		112000	F	
		To: 29-7100 Fairfax County Pkwy														
West 267 Dulles Toll Rd	From: Fairfax County	0.62	51000	F								0.119	F	61000	F	
Combined Traffic Estimates for 2 Parallel Roadways on this Route:			101000	F								NA		119000	F	
		To: 29-602 Reston Pkwy														
West 267 Dulles Toll Rd	From: Fairfax County	1.03	57000	F								0.112	F	68000	F	
Combined Traffic Estimates for 2 Parallel Roadways on this Route:			111000	F								NA		132000	F	
		To: 29-828 Wiehle Ave														

Virginia Department of Transportation
Traffic Engineering Division
2012
Annual Average Daily Traffic Volume Estimates By Section of Route
Fairfax Maintenance Area

Route	Jurisdiction	Length	AADT	QA	4Tire	Bus	-----Truck-----				QC	K Factor	QK	Dir Factor	AAWDT	QW
							2Axle	3+Axle	1Trail	2Trail						
West 267 Dulles Toll Rd	From: 29-828 Wiehle Ave Fairfax County	1.84	70000	F							0.104	F		83000	F	
	Combined Traffic Estimates for 2 Parallel Roadways on this Route:		139000	F							NA			165000	F	
West 267 Dulles Toll Rd	To: 29-674 Hunter Mill Rd Fairfax County	3.47	67000	F							NA			71000	F	
	Combined Traffic Estimates for 2 Parallel Roadways on this Route:		132000	F							NA			140000	F	
West 267 Dulles Toll Rd	To: SR 7 Leesburg Pike Fairfax County	1.11	54000	F	98%	0%	1%	0%	1%	0%	F	NA		65000	F	
	Combined Traffic Estimates for 2 Parallel Roadways on this Route:		110000	F	98%	0%	1%	0%	1%	0%	F	NA		131000	F	
West 267 Dulles Toll Rd	To: 29-684 International Drive Fairfax County	1.16	59000	F							0.092	F		70000	F	
	Combined Traffic Estimates for 2 Parallel Roadways on this Route:		111000	F							0.085	F	0.569	132000	F	
West 267 Dulles Toll Rd Connector	To: I-495 Capital Beltway Fairfax County	0.21	33000	F							0.103	F		39000	F	
	Combined Traffic Estimates for 2 Parallel Roadways on this Route:		63000	F							0.093	F	0.579	75000	F	
West 267 Dulles Toll Rd Connector	To: SR 123 Chain Bridge Rd Fairfax County	2.40	29000	F							0.103	F		34000	F	
	Combined Traffic Estimates for 2 Parallel Roadways on this Route:		58000	F							0.082	F	0.636	69000	F	
West 267 Ramp	To: I-66 From: SR 267 West Fairfax County	0.22	6700	F							0.123	F		6700	F	
286 Fairfax County Pkwy	To: I-495 North From: US 1 Richmond Hwy Fairfax County	0.49	25000	G	97%	1%	1%	1%	0%	0%	F	0.097	N	0.543	27000	G
286 Fairfax County Pkwy	To: 29-617 Backlick Rd Fairfax County	1.43	28000	A	97%	1%	1%	1%	0%	0%	C	0.097	A	0.543	32000	A
286 Fairfax County Pkwy	To: 29-611 Telegraph Rd Fairfax County	0.88	40000	F	97%	1%	1%	1%	0%	0%	F	0.089	F	0.607	45000	F
286 Fairfax County Pkwy	To: I-95; 29-790 Alban Rd From: 29-7900 Franconia Springfield Pkwy Fairfax County	1.30	55000	F	99%	0%	0%	0%	0%	0%	F	0.091	F	0.755	61000	F
286 Fairfax County Pkwy	To: 29-640 Sydenstricker Rd Fairfax County	1.26	55000	F	97%	1%	1%	1%	0%	0%	F	0.090	F	0.712	59000	F
	<i>See Non-Inventoried Fairfax County Pkwy for the missing downstream section.</i>															
286 Fairfax County Pkwy	To: 29-636 Hooes Rd From: SR 123 Ox Rd Fairfax County	1.19	63000	F	97%	1%	1%	1%	1%	0%	F	0.087	F	0.511	67000	F
	<i>See Non-Inventoried Fairfax County Pkwy for the missing upstream section.</i>															
	To: 29-643 Burke Centre Pkwy															

Virginia Department of Transportation
Traffic Engineering Division
2012
Annual Average Daily Traffic Volume Estimates By Section of Route
Fairfax Maintenance Area

Route	Jurisdiction	Length	AADT	QA	4Tire	Bus	-----Truck-----				QC	K Factor	QK	Dir Factor	AAWDT	QW
							2Axle	3+Axle	1Trail	2Trail						
286 Fairfax County Pkwy	From: 29-643 Burke Centre Pkwy Fairfax County	1.84	69000	F	97%	1%	1%	1%	1%	0%	F	0.087	F	0.55	73000	F
286 Fairfax County Pkwy	To: 29-654 Popes Head Rd Fairfax County	1.32	73000	F	97%	1%	1%	1%	1%	0%	F	0.084	F	0.501	78000	F
286 Fairfax County Pkwy	From: 29-620 Braddock Rd Fairfax County	1.02	75000	F	97%	1%	1%	1%	1%	0%	F	0.087	F	0.582	80000	F
286 Fairfax County Pkwy	To: US 29 Lee Highway Fairfax County	0.96	55000	F	97%	1%	1%	1%	1%	0%	F	0.087	F	0.538	59000	F
286 Fairfax County Pkwy	From: I-66 Fairfax County	0.95	59000	F	99%	0%	0%	0%	0%	0%	F	NA			63000	F
286 Fairfax County Pkwy	To: 29-7700 Fair Lakes Pkwy Fairfax County	0.88	53000	G	99%	0%	0%	0%	0%	0%	C	0.093	A	0.590	58000	G
286 Fairfax County Pkwy	From: US 50 Lee Jackson Mem Hwy Fairfax County	2.21	46000	F	99%	0%	0%	0%	0%	0%	F	0.087	F	0.563	49000	F
286 Fairfax County Pkwy	To: 29-7140 Tuckaway Dr; Springhaven Dr Fairfax County	0.52	49000	F	99%	0%	0%	0%	0%	0%	F	0.085	F	0.575	52000	F
286 Fairfax County Pkwy	From: 29-6819 Franklin Farm Rd Fairfax County	1.06	46000	F	99%	0%	0%	0%	0%	0%	F	0.083	F	0.589	49000	F
286 Fairfax County Pkwy	To: 29-608 West Ox Rd Fairfax County	1.47	45000	F	99%	0%	0%	0%	0%	0%	C	0.084	F	0.562	48000	F
286 Fairfax County Pkwy	From: 29-665 Fox Mill Rd Fairfax County	0.70	43000	F	99%	0%	0%	0%	0%	0%	F	0.081	F	0.573	46000	F
286 Fairfax County Pkwy	To: 29-5320 Sunrise Valley Dr Fairfax County	0.31	52000	F	99%	0%	0%	0%	0%	0%	F	0.086	F	0.505	55000	F
286 Fairfax County Pkwy	From: SR 267 Dulles Toll Rd Fairfax County	1.01	64000	F	99%	0%	0%	0%	0%	0%	F	0.087	F	0.523	68000	F
286 Fairfax County Pkwy	To: 29-606 Baron Cameron Ave Fairfax County	3.16	25000	F	99%	0%	0%	0%	0%	0%	F	0.097	F	0.834	26000	F
North 286 Ramp	From: RT 7100 FFX CO PKWY TO RT 66 WEST Fairfax County	0.29	15000	F								0.088	F		15000	F
	To: I-66-W055X FROM RT 7100 NORTH FAIRFAX															
North 286 Ramp	From: RT 7100 FFX CO PKWY TO RT 66 EAST Fairfax County	0.19	4000	F								0.081	F		4000	F
	To: I-66-E055X FROM RT 7100 NORTH FAIRFAX															
South 286 Ramp	From: RT 7100 FFX CO PKWY TO RT 66 WEST Fairfax County	0.31	10000	F								0.094	F		10000	F
	To: I-66-W055X FROM RT 7100 SOUTH FAIRFAX															

Virginia Department of Transportation
Traffic Engineering Division
2012
Annual Average Daily Traffic Volume Estimates By Section of Route
Fairfax Maintenance Area

Route	Jurisdiction	Length	AADT	QA	4Tire	Bus	-----Truck-----				QC	K Factor	QK	Dir Factor	AAWDT	QW
							2Axle	3+Axle	1Trail	2Trail						
South 286 Ramp	From: RT 7100 FFX CO PKWY TO RT 66 EAST Fairfax County To: I-66-E055X FROM RT 7100 SOUTH FAIRFAX	0.24	5700	F								0.075	F	5700	F	
289 Franconia Springfield Pkwy	From: 29-7100 Fairfax County Pkwy; 29-638 Rolling Rd Fairfax County To: I-95	1.72	49000	A	99%	0%	0%	0%	0%	0%	C	0.108	A	54000	A	
289 Franconia Springfield Pkwy	From: I-95 Fairfax County To: 29-2677 Frontier Dr	0.50	45000	F	99%	0%	0%	0%	0%	0%	F	0.098	F	48000	F	
289 Franconia Springfield Pkwy	From: 29-2677 Frontier Dr Fairfax County To: 29-613 Beulah St	0.86	49000	F	99%	0%	0%	0%	0%	0%	F	0.087	F	52000	F	
309 Old Dominion Dr	From: SR 123 Dolley Madison Blvd Fairfax County To: Arlington County Line	2.81	19000	F	98%	1%	1%	0%	0%	0%	F	0.094	F	21000	F	
338 Hillwood Ave	From: US 29 Washington St City of Falls Church To: 110-6609 Annandale Rd	0.10	10000	G	98%	0%	1%	0%	0%	0%	F	0.09	F	11000	G	
338 Hillwood Ave	From: 110-6609 Annandale Rd City of Falls Church To: 110-6799 Cherry St	0.36	10000	G	98%	0%	1%	0%	0%	0%	C	0.101	F	11000	G	
338 Hillwood Ave	From: 110-6799 Cherry St City of Falls Church To: 110-6792 South St	0.45	9200	G	98%	0%	1%	0%	0%	0%	F	0.102	F	9700	G	
338 Hillwood Ave	From: 110-6792 South St City of Falls Church To: ECL Falls Church	0.11	12000	G	98%	0%	1%	0%	0%	0%	F	0.101	F	12000	G	
338 Hillwood Ave	From: ECL Falls Church Fairfax County To: SR 7 Leesburg Pike	0.06	11000	F	98%	0%	1%	0%	0%	0%	F	0.102	F	11000	F	
395	From: I-395-S001B TO RT 495 Fairfax County To: I-495-N FROM 395 N & S	0.38	NA									NA		NA		
North 395	From: I-95; 29-644 Franconia Springfield Rd Fairfax County To: I-495 Capital Beltway	0.67	79000	N	97%	1%	1%	1%	1%	0%	N	NA		81000	N	
	Combined Traffic Estimates for 3 Parallel Roadways on this Route:		186000	N	97%	1%	1%	1%	1%	0%	N	NA		201000	N	
North 395	From: I-495 Capital Beltway Fairfax County To: 29-648 Edsall Rd	1.11	79000	G	97%	1%	1%	1%	1%	0%	F	NA		81000	G	
	Combined Traffic Estimates for 3 Parallel Roadways on this Route:		186000	G	97%	1%	1%	1%	1%	0%	F	NA		201000	G	
North 395	From: 29-648 Edsall Rd Fairfax County To: Turkeycock Reversible Lane Ramps	0.91	79000	G	97%	1%	1%	1%	1%	0%	F	NA		82000	G	
	Combined Traffic Estimates for 3 Parallel Roadways on this Route:		179000	G	97%	1%	1%	1%	1%	0%	F	NA		193000	G	

Virginia Department of Transportation
Traffic Engineering Division
2012
Annual Average Daily Traffic Volume Estimates By Section of Route
Fairfax Maintenance Area

Route	Jurisdiction	Length	AADT	QA	4Tire	Bus	-----Truck-----				QC	K Factor	QK	Dir Factor	AAWDT	QW
							2Axle	3+Axle	1Trail	2Trail						
North 395	From: Turkeycock Reversible Lane Ramps															
	Fairfax County	0.51	76000	B	97%	1%	1%	1%	0%	C	0.078	A		79000	B	
	Combined Traffic Estimates for 3 Parallel Roadways on this Route: 181000 B 97% 1% 1% 1% 0% C 0.083 A 0.612 195000 B															
North 395	From: WCL Alexandria Fairfax County Line															
	City of Alexandria (Maint: 29)	0.21	76000	B	97%	1%	1%	1%	0%	C	0.078	A		79000	B	
	Combined Traffic Estimates for 3 Parallel Roadways on this Route: 181000 B 97% 1% 1% 1% 0% C NA 195000 B															
North 395	From: SR 236 Duke St															
	City of Alexandria (Maint: 29)	1.64	80000	G	97%	1%	1%	1%	0%	F	NA			82000	G	
	Combined Traffic Estimates for 3 Parallel Roadways on this Route: 190000 G 97% 1% 1% 1% 0% F NA 205000 G															
North 395	From: Seminary Rd															
	City of Alexandria (Maint: 29)	1.11	80000	G	97%	1%	1%	1%	0%	F	NA			83000	G	
	Combined Traffic Estimates for 3 Parallel Roadways on this Route: 189000 G 97% 1% 1% 1% 0% F NA 204000 G															
North 395	From: SR 7 King St, Arlington County Line															
	Fairfax County	0.10	NA								NA			NA		
North 395	From: 29-789-N003A FROM RT 78900- COMMERCE ROAD															
	Fairfax County	0.09	NA								NA			NA		
North 395	From: 29-644-W006C FROM RT 644 WEST															
	Fairfax County	0.60	NA								NA			NA		
North 395 Ramp	From: I-395-N TO RT 648 EAST00- EDSALL ROAD															
	Fairfax County	0.16	NA								NA			NA		
North 395 Ramp	From: I-395-N TO RT 648 WEST00- EDSALL ROAD															
	Fairfax County	0.12	NA								NA			NA		
North 395 Ramp	From: 29-648 BREN MAR DRIVE FROM RT 395 NOR															
	Fairfax County	0.24	NA								NA			NA		
North 395	From: I-395-N TO REVERSIBLE LANE															
	Fairfax County	0.24	NA								NA			NA		
North 395	From: I-395-R FROM RT 395 NORTH															
	Fairfax County	0.05	NA								NA			NA		
North 395 Ramp	From: IS-00395-N002A(B)/SPLIT OF RAMP FROM IS-395N															
	Fairfax County	0.05	NA								NA			NA		
North 395 Ramp	From: FR-00320(R)/29-01292(U)/RAMP FROM IS 395N															
	Fairfax County	0.05	NA								NA			NA		
North 395 Ramp	From: I-395-N TO RT 236 EAST00- DUKE ST															
	City of Alexandria (Maint: 29)	0.20	NA								NA			NA		
North 395 Ramp	From: I-395-N TO RT 236 WEST00- DUKE ST															
	City of Alexandria (Maint: 29)	0.13	NA								NA			NA		

Virginia Department of Transportation
Traffic Engineering Division
2012
Annual Average Daily Traffic Volume Estimates By Section of Route
Fairfax Maintenance Area

Route	Jurisdiction	Length	AADT	QA	4Tire	Bus	-----Truck-----				QC	K Factor	QK	Dir Factor	AAWDT	QW
							2Axle	3+Axle	1Trail	2Trail						
North 395 Ramp	From: I-395-N TO RT 42000- SEMINARY ROAD City of Alexandria (Maint: 29)	0.18	NA											NA	NA	
North 395 Ramp	To: SR 420-E000X RT 395 N & RT 420 EAST COLL From: City of Alexandria (Maint: 29)	0.06	NA											NA	NA	
North 395 Ramp	To: SR 420-W000X RT 395 N & RT 420 WEST COLL From: City of Alexandria (Maint: 29)	0.16	NA											NA	NA	
Rev 395	To: I-395-N FROM RT 42000- SEMINARY ROAD From: Fairfax County	0.46	24000	G	96%	1%	1%	0%	2%	0%	F	NA		31000	G	
	Combined Traffic Estimates for 3 Parallel Roadways on this Route:		231000	N	92%	1%	1%	0%	6%	0%	N	NA		234000	N	
Rev 395	To: 29-644 Franconia Springfield Rd From: Fairfax County	2.64	30000	G	98%	1%	0%	0%	0%	0%	F	NA		39000	G	
	Combined Traffic Estimates for 3 Parallel Roadways on this Route:		186000	G	97%	1%	1%	1%	1%	0%	F	NA		201000	G	
Rev 395	To: Ramp to 395 at Turkeycock From: Fairfax County	0.16	28000	A	98%	1%	0%	0%	0%	0%	C	0.123	A	36000	A	
	Combined Traffic Estimates for 3 Parallel Roadways on this Route:		181000	B	97%	1%	1%	1%	1%	0%	C	0.083	A	0.612	195000	B
Rev 395	To: WCL Alexandria From: Fairfax County Line City of Alexandria (Maint: 29)	2.19	28000	A	98%	1%	0%	0%	0%	0%	C	0.123	A	36000	A	
	Combined Traffic Estimates for 3 Parallel Roadways on this Route:		181000	B	97%	1%	1%	1%	1%	0%	C	NA		195000	B	
Rev 395	To: Seminary Rd From: City of Alexandria (Maint: 29)	0.71	29000	G	98%	1%	0%	0%	0%	0%	F	NA		38000	G	
	Combined Traffic Estimates for 3 Parallel Roadways on this Route:		189000	G	97%	1%	1%	1%	1%	0%	F	NA		204000	G	
Rev 395 Ramp	To: SR 7; Arlington County Line From: Fairfax County	0.45	NA											NA	NA	
South 395	To: I-95; 29-644 Franconia Springfield Rd From: Fairfax County	0.72	77000	N	97%	1%	1%	1%	1%	0%	N	NA		81000	N	
	Combined Traffic Estimates for 3 Parallel Roadways on this Route:		186000	N	97%	1%	1%	1%	1%	0%	N	NA		201000	N	
South 395	To: I-495 Capital Beltway From: Fairfax County	1.01	77000	G	97%	1%	1%	1%	1%	0%	F	NA		81000	G	
	Combined Traffic Estimates for 3 Parallel Roadways on this Route:		186000	G	97%	1%	1%	1%	1%	0%	F	NA		201000	G	
South 395	To: 29-648 Edsall Rd From: Fairfax County	0.69	69000	G	97%	1%	1%	1%	1%	0%	F	NA		72000	G	
	Combined Traffic Estimates for 3 Parallel Roadways on this Route:		179000	G	97%	1%	1%	1%	1%	0%	F	NA		193000	G	
	To: Turkeycock Reversible Lane Ramps															

Virginia Department of Transportation
Traffic Engineering Division
2012
Annual Average Daily Traffic Volume Estimates By Section of Route
Fairfax Maintenance Area

Route	Jurisdiction	Length	AADT	QA	4Tire	Bus	-----Truck-----				QC	K Factor	QK	Dir Factor	AAWDT	QW
							2Axle	3+Axle	1Trail	2Trail						
South 395	From: Turkeycock Reversible Lane Ramps															
	Fairfax County	0.42	77000	A	97%	1%	1%	1%	0%	C	0.083	A		80000	A	
	Combined Traffic Estimates for 3 Parallel Roadways on this Route:			181000	B	97%	1%	1%	0%	C	0.083	A	0.612	195000	B	
South 395	From: WCL Alexandria Fairfax County Line															
	City of Alexandria (Maint: 29)	0.71	77000	A	97%	1%	1%	1%	0%	C	0.083	A		80000	A	
	Combined Traffic Estimates for 3 Parallel Roadways on this Route:			181000	B	97%	1%	1%	0%	C	NA			195000	B	
South 395	From: SR 236 Duke St															
	City of Alexandria (Maint: 29)	1.44	82000	G	97%	1%	1%	1%	0%	F	NA			86000	G	
	Combined Traffic Estimates for 3 Parallel Roadways on this Route:			190000	G	97%	1%	1%	0%	F	NA			205000	G	
South 395	From: Seminary Rd															
	City of Alexandria (Maint: 29)	0.75	79000	G	97%	1%	1%	1%	0%	F	NA			83000	G	
	Combined Traffic Estimates for 3 Parallel Roadways on this Route:			189000	G	97%	1%	1%	0%	F	NA			204000	G	
South 395	From: SR 7 King St, Arlington County Line															
	Fairfax County	0.15	NA								NA			NA		
South 395	From: I-395-S RAMP TO 644															
	Fairfax County	0.21	NA								NA			NA		
South 395	From: I-495-N058A FROM RT 495 NORTH95 SOUTH															
	Fairfax County	0.05	NA								NA			NA		
South 395	From: I-495-S058C FROM RT 495 SOUTH															
	Fairfax County	0.54	NA								NA			NA		
South 395	From: I-495-S058D FROM 495 SOUTH TO 644 EAST															
	Fairfax County	0.17	NA								NA			NA		
South 395	From: I-395-S001D TO RT 644 WEST00- OLD KEEN M															
	Fairfax County	0.10	NA								NA			NA		
South 395	From: RAMP STUB BEGIN LOOP SECTION															
	Fairfax County	0.19	NA								NA			NA		
South 395	From: I-395-S TO RT 95 & 495 NORTH															
	Fairfax County	0.48	NA								NA			NA		
South 395	From: I-395-S001C TO RT 95 NORTH															
	Fairfax County	0.74	NA								NA			NA		
South 395	From: I-395-N001B I-395- 1B TO RT 495															
	Fairfax County	0.16	NA								NA			NA		
South 395	From: I-395-S001B TO RT 95 NORTH															
	Fairfax County	0.16	NA								NA			NA		
South 395	From: 29-644-W006B TO RT 95 NORTH															
	Fairfax County	0.16	NA								NA			NA		
	Combined Traffic Estimates for 3 Parallel Roadways on this Route:															
	Combined Traffic Estimates for 3 Parallel Roadways on this Route:															

Virginia Department of Transportation
Traffic Engineering Division
2012
Annual Average Daily Traffic Volume Estimates By Section of Route
Fairfax Maintenance Area

Route	Jurisdiction	Length	AADT	QA	4Tire	Bus	-----Truck-----				QC	K Factor	QK	Dir Factor	AAWDT	QW
							2Axle	3+Axle	1Trail	2Trail						
South 395	From: I-395-S001A TO RT 644 WEST00- OLD KEEN M Fairfax County To: 29-617; 29-644	0.16	NA													
South 395 Ramp	From: I-395-S TO RT 648 EAST00- EDSALL ROAD Fairfax County To: 29-648 FROM RT 395 SOUTH	0.12	NA													
South 395 Ramp	From: I-395-S TO RT 648 WEST00- EDSALL ROAD Fairfax County To: 29-648 FROM RT 395 SOUTH	0.26	NA													
South 395 Ramp	From: I-395-S TO REVERSIBLE LANES Fairfax County To: I-395-R FROM RT 395 SOUTH	0.05	NA													
South 395 Ramp	From: I-395-S TO RT 236 EAST00- DUKE ST City of Alexandria (Maint: 29) To: I-395-S TO RT 236 EAST00- DUKE ST	0.11	NA													
South 395 Ramp	From: I-395-S TO RT 236 WEST00- DUKE ST City of Alexandria (Maint: 29) To: I-395-S TO RT 236 WEST00- DUKE ST	0.44	NA													
South 395 Ramp	From: I-395-S TO RT 42000- SEMINARY ROAD City of Alexandria (Maint: 29) To: I-395-S TO RT 42000- SEMINARY ROAD	0.42	NA													
420 Ramp	From: SR 420 City of Alexandria (Maint: 29) To: I-395 R	0.17	2200	F							0.131	F		2200	F	
East 420 Ramp	From: SR 420; 100-6706 SR 420-W000X CO City of Alexandria (Maint: 29) To: I-395-S004X RT 395 S & RT 420 EAST COLL	0.12	NA													
East 420 Ramp	From: I-395-N004X RT 395 N & RT 420 EAST COLL City of Alexandria (Maint: 29) To: I-395-N004X RT 395 N & RT 420 EAST COLL	0.06	NA													
East 420 Ramp	From: SR 420 SR 420-W000X COLLECTOR ROADS City of Alexandria (Maint: 29) To: SR 420 SR 420-W000X COLLECTOR ROADS	0.10	NA													
West 420 Ramp	From: SR 420 SR 420-E000X COLLECTOR ROADS City of Alexandria (Maint: 29) To: I-395-N004X RT 395 N & RT 420 WEST COLL	0.08	NA													
West 420 Ramp	From: SR 420- A TO & FROM REVERSIBLE LANE City of Alexandria (Maint: 29) To: I-395-S004X RT 395 S & RT 420 WEST COLL	0.03	NA													
West 420 Ramp	From: SR 420- A TO & FROM REVERSIBLE LANE City of Alexandria (Maint: 29) To: I-395-S004X RT 395 S & RT 420 WEST COLL	0.03	NA													

Virginia Department of Transportation
Traffic Engineering Division
2012
Annual Average Daily Traffic Volume Estimates By Section of Route
Fairfax Maintenance Area

Route	Jurisdiction	Length	AADT	QA	4Tire	Bus	-----Truck-----				QC	K Factor	QK	Dir Factor	AAWDT	QW
							2Axle	3+Axle	1Trail	2Trail						
West 420 Ramp	From: I-395-S004X RT 395 S & RT 420 WEST COLL City of Alexandria (Maint: 29) To: SR 420; 100-6706 SR 420-E000X CO	0.11	NA										NA		NA	
495 Ramp	From: I-495-N051C I-495-S051C TO FAIRVI To: I-495- 51D TO FAIRVIEW PARK DRIVE SOUT	0.08	NA										NA		NA	
495 Ramp	From: I-495- 51D TO FAIRVIEW PARK DRIVE SOUT To: 29-6928-N000B FAIRVIEW PARK DRIVE FROM	0.04	NA										NA		NA	
495 Ramp	From: I-495- 51C TO FAIRVIEW PARK DRIVE SOUT To: FAIRVIEW PARK DRIVE TO TO 50 EAST FROM	0.06	NA										NA		NA	
495 Ramp	From: I-495-N058B Gap Termi To: I-395-N Gap FROM RT 495 & RT	0.14	NA										NA		NA	
North 495 Capital Beltway	From: I-95, I-395 Fairfax County To: 29-620 Braddock Rd	3.34	96000	F	95%	1%	1%	1%	2%	0%	C	0.070	F	103000	F	
			Combined Traffic Estimates for 4 Parallel Roadways on this Route: 194000 F													
North 495 Capital Beltway	From: 29-620 Braddock Rd Fairfax County To: SR 236 Little River Tpke	1.83	85000	G	95%	1%	1%	1%	2%	0%	F	NA		91000	G	
			Combined Traffic Estimates for 2 Parallel Roadways on this Route: 172000 G													
North 495 Capital Beltway	From: SR 236 Little River Tpke Fairfax County To: 29-650 Gallows Rd	1.35	80000	G	95%	1%	1%	1%	2%	0%	F	NA		85000	G	
			Combined Traffic Estimates for 2 Parallel Roadways on this Route: 179000 G													
North 495 Capital Beltway	From: 29-650 Gallows Rd Fairfax County To: US 50 Arlington Blvd	1.34	76000	G	95%	1%	1%	1%	2%	0%	F	NA		81000	G	
			Combined Traffic Estimates for 2 Parallel Roadways on this Route: 180000 G													
North 495 Capital Beltway	From: US 50 Arlington Blvd Fairfax County To: I-66	0.76	110000	G	95%	1%	1%	1%	2%	0%	F	NA		117000	G	
			Combined Traffic Estimates for 2 Parallel Roadways on this Route: 207000 G													
North 495 Capital Beltway	From: I-66 Fairfax County To: SR 7 Leesburg Pike	2.33	84000	G	96%	1%	1%	0%	2%	0%	F	NA		90000	G	
			Combined Traffic Estimates for 2 Parallel Roadways on this Route: 179000 G													
North 495 Capital Beltway	From: SR 7 Leesburg Pike Fairfax County To: SR 123 Chain Bridge Rd	0.42	84000	G	96%	1%	1%	0%	2%	0%	F	NA		90000	G	
			Combined Traffic Estimates for 2 Parallel Roadways on this Route: 174000 G													

Virginia Department of Transportation
Traffic Engineering Division
2012
Annual Average Daily Traffic Volume Estimates By Section of Route
Fairfax Maintenance Area

Route	Jurisdiction	Length	AADT	QA	4Tire	Bus	-----Truck-----				QC	K Factor	QK	Dir Factor	AAWDT	QW
							2Axle	3+Axle	1Trail	2Trail						
North 495 Capital Beltway	From: SR 123 Chain Bridge Rd Fairfax County	0.92	75000	G	96%	1%	1%	0%	2%	0%	F	NA		81000	G	
	Combined Traffic Estimates for 2 Parallel Roadways on this Route:		164000	G	96%	1%	1%	0%	3%	0%	F	NA		176000	G	
North 495 Capital Beltway	To: Dulles Access Rd; SR 267 Dulles Toll Rd Fairfax County	1.60	92000	A	96%	1%	1%	0%	2%	0%	C	0.089	A	94000	A	
	Combined Traffic Estimates for 2 Parallel Roadways on this Route:		183000	F	96%	1%	1%	0%	3%	0%	C	0.083	A	190000	F	
North 495 Capital Beltway	To: SR 193 Georgetown Pike Fairfax County	0.98	97000	B	96%	1%	1%	0%	2%	0%	F	0.089	A	99000	B	
	Combined Traffic Estimates for 2 Parallel Roadways on this Route:		192000	B	96%	1%	1%	0%	3%	0%	F	0.084	A	198000	B	
North 495 Capital Beltway	To: George Washington Memorial Parkway Fairfax County	0.49	121000	B	96%	1%	1%	0%	2%	0%	F	0.093	A	125000	B	
	Combined Traffic Estimates for 2 Parallel Roadways on this Route:		236000	B	96%	1%	1%	0%	3%	0%	F	0.084	A	245000	B	
North 495 Ramp	To: Maryland State Line, Potomac River From: I-495 North Fairfax County	0.21	21000	B								0.096	A	22000	B	
North 495 I-495 Exit 44A	To: George Washington Memorial Pkwy From: I-495 North Fairfax County	0.20	43000	F								0.151	B	46000	F	
North 495 Ramp	To: SR 193 Georgetown Pike From: I-495-N TO RT 267 WEST00- DULLES ACCESS Fairfax County	0.23	NA									NA		NA		
North 495 Ramp	To: SR 267-W FROM RT 495 NORTH00- CAPITAL BLT From: I-495-N TO RT 123 NORTH00- DOLLEY MADISO Fairfax County	0.34	NA									NA		NA		
North 495 Ramp	To: SR 123 FROM RT 495 NORTH From: I-495-N TO RT 123 SOUTH00- DOLLEY MADISO Fairfax County	0.11	NA									NA		NA		
North 495 Ramp From I-495 N to SR 7 E	To: SR 123 FROM RT 495 NORTH From: I-495 Capital Beltway Inner Loop NB Fairfax County	0.11	NA									NA		NA		
North 495 Ramp From I-495 N to SR 7 W	To: SR 7 Leesburg Pike EB From: I-495 Capital Beltway Inner Loop NB Fairfax County	0.16	NA									NA		NA		
North 495 I-495 N Exit 48	To: SR 7 Leesburg Pike WB From: I-495 N Fairfax County	0.12	NA									NA		NA		
North 495 I-495 N Exit 48	To: Ramp From SR 7 E From: I-495 N Exit 48 A to SR 7 E Fairfax County	0.06	NA									NA		NA		

Virginia Department of Transportation
 Traffic Engineering Division
 2012
 Annual Average Daily Traffic Volume Estimates By Section of Route
 Fairfax Maintenance Area

Route	Jurisdiction	Length	AADT	QA	4Tire	Bus	-----Truck-----				QC	K Factor	QK	Dir Factor	AAWDT	QW
							2Axle	3+Axle	1Trail	2Trail						
North 495 I-495 N Exit 48	From: Ramp From SR 7 E Fairfax County	0.17	NA													NA
North 495 I-495 N Exit 48	To: I-495 N Exit 48 B to SR 7 W From: Fairfax County	0.08	NA													NA
North 495 I-495 N Exit 48	To: Ramp From SR 7 W From: Fairfax County	0.17	NA													NA
North 495 Ramp	To: I-495 N From: Fairfax County	0.48	NA													NA
North 495 Ramp	From: I-495-N TO RT 66 WEST Fairfax County	0.24	NA													NA
North 495 Ramp	To: I-495-N TO RT 66 EAST From: Fairfax County	0.24	NA													NA
North 495 Ramp	To: I-66-E FROM RT 495 NORTH From: Fairfax County	0.24	NA													NA
North 495 Ramp	To: I-495-N TO RT 66 WEST From: Fairfax County	0.16	NA													NA
North 495 Ramp	To: I-495 To US 50 EB From: Fairfax County	0.40	NA													NA
North 495 Ramp	To: I-495-N051C TO FAIRVIEW PARK DRIVE From: Fairfax County	0.07	NA													NA
North 495 Ramp	To: FROM FAIRVIEW PARK DRIVE From: Fairfax County	0.07	NA													NA
North 495 Ramp	To: US 50 FROM RT 495 NORTH From: Fairfax County	0.19	NA													NA
North 495 Ramp	From: I-495-N051X TO RT 50 WEST00- ARLINGTON B Fairfax County	0.11	NA													NA
North 495 Ramp	To: US 50 US 50-E076C TO & FROM RT 49 From: Fairfax County	0.11	NA													NA
North 495 Ramp	From: I-495-N051A TO FAIRVIEW PARK DRIVE Fairfax County	0.01	NA													NA
North 495 Ramp	To: I-495-S051C I-495- 51C TO FAIRVI From: Fairfax County	0.50	NA													NA
North 495 Ramp	From: I-495-N BEGIN COLL RD TO RT 50-ARLINGTON Fairfax County	0.13	NA													NA
North 495 Ramp	To: 29-650- 2A FROM RT 65000- GALLOWS ROAD From: Fairfax County	0.13	NA													NA
North 495 Ramp	From: I-495-N051A TO RT 50 EAST00- ARLINGTON B Fairfax County	0.14	NA													NA
North 495 Ramp	To: US 50-E076C FROM RT 50 EAST00- ARLINGTON From: Fairfax County	0.14	NA													NA
North 495 Ramp	To: I-495-N051B TO RT 50 WEST00- ARLINGTON B From: Fairfax County															

Virginia Department of Transportation
Traffic Engineering Division
2012
Annual Average Daily Traffic Volume Estimates By Section of Route
Fairfax Maintenance Area

Route	Jurisdiction	Length	AADT	QA	4Tire	Bus	-----Truck-----				QC	K Factor	QK	Dir Factor	AAWDT	QW
							2Axle	3+Axle	1Trail	2Trail						
North 495 Ramp	From: I-495-N051B TO RT 50 WEST00- ARLINGTON B Fairfax County To: I-495-N END COLL RD FROM RT 5000- ARLING	0.04	NA													
North 495 Ramp	From: I-495-N TO RT 65000- GALLOWES ROAD Fairfax County To: 29-650; 29-650- 2A FROM & TO RT 49	0.19	NA													
North 495 Ramp	From: I-495-N053X TO RT 236 EAST00- DUKE STREE Fairfax County To: SR 236 FROM RT 495 NORTH	0.21	NA													
North 495 Ramp	From: I-495-N053X TO RT 236 WEST00- DUKE STREE Fairfax County To: SR 236 FROM RT 495 NORTH	0.19	NA													
North 495 Ramp	From: I-495-N BEGIN COLL ROAD TO RT 236 Fairfax County To: I-495-N053A TO RT 236 EAST00- DUKE STREE	0.05	NA													
North 495 Ramp	From: SR 236-E006B FROM RT 236 EAST00- DUKE STR Fairfax County To: I-495-N053B TO RT 236 WEST00- DUKE STREE	0.10	NA													
North 495 Ramp	From: I-495-N053B TO RT 236 WEST00- DUKE STREE Fairfax County To: SR 236-W006B FROM RT 236 WEST00- DUKE STR	0.07	NA													
North 495 Ramp	From: SR 236-W006B FROM RT 236 WEST00- DUKE STR Fairfax County To: I-495-N END COLL ROAD FROM RT 236	0.07	NA													
North 495 Ramp	From: I-495-N055X TO RT 620 EAST00- BRADDOCK R Fairfax County To: 29-620 FROM RT 495 NORTH	0.19	NA													
North 495 Ramp	From: I-495-N055X TO RT 620 WEST00- BRADDOCK R Fairfax County To: 29-620 FROM RT 495 NORTH	0.23	NA													
North 495 Ramp	From: I-495-N BEGIN COLL ROAD TO RT 620 Fairfax County To: I-495-N055A TO RT 620 EAST00- BRADDOCK R	0.19	NA													
North 495 Ramp	From: I-495-N055A TO RT 620 EAST00- BRADDOCK R Fairfax County To: 29-620-E017B FROM RT 620 EAST00- BRADDOCK	0.08	NA													
North 495 Ramp	From: 29-620-E017B FROM RT 620 EAST00- BRADDOCK Fairfax County To: I-495-N055B TO RT 620 WEST00- BRADDOCK R	0.14	NA													
North 495 Ramp	From: I-495-N055B TO RT 620 WEST00- BRADDOCK R Fairfax County To: 29-620-W017B FROM RT 620 WEST	0.08	NA													

Virginia Department of Transportation
Traffic Engineering Division
2012
Annual Average Daily Traffic Volume Estimates By Section of Route
Fairfax Maintenance Area

Route	Jurisdiction	Length	AADT	QA	4Tire	Bus	-----Truck-----				QC	K Factor	QK	Dir Factor	AAWDT	QW
							2Axle	3+Axle	1Trail	2Trail						
North 495 Ramp	From: 29-620-W017B FROM RT 620 WEST															
	Fairfax County	0.11	NA								NA			NA		
	To: I-495-N FROM COLL ROAD RT 620															
North 495 Ramp	From: I-495-N TO RT 644															
	Fairfax County	0.08	NA								NA			NA		
	To: I-395-S001A FROM RT 495 NORTH95 SOUTH															
North 495 Ramp	From: I-495-N Gap TO RT 395 NORTH															
	Fairfax County	0.24	NA								NA			NA		
	To: I-495-S058B I-495- 58B Gap Termi															
South 495 Capital Beltway	From: I-95, I-395															
	Fairfax County	4.19	97000	F	95%	1%	1%	1%	2%	0%	C	0.078	A	106000	F	
	Combined Traffic Estimates for 4 Parallel Roadways on this Route: 290000 F															
	To: 29-620 Braddock Rd															
South 495 Capital Beltway	From: 29-620 Braddock Rd															
	Fairfax County	1.49	87000	G	95%	1%	1%	1%	2%	0%	F	NA		94000	G	
	Combined Traffic Estimates for 2 Parallel Roadways on this Route: 172000 G															
	To: SR 236 Little River Tpke															
South 495 Capital Beltway	From: SR 236 Little River Tpke															
	Fairfax County	1.30	98000	G	95%	1%	1%	1%	2%	0%	F	NA		106000	G	
	Combined Traffic Estimates for 2 Parallel Roadways on this Route: 179000 G															
	To: 29-650 Gallows Rd															
South 495 Capital Beltway	From: 29-650 Gallows Rd															
	Fairfax County	0.90	104000	G	95%	1%	1%	1%	2%	0%	F	NA		112000	G	
	Combined Traffic Estimates for 2 Parallel Roadways on this Route: 180000 G															
	To: US 50 Arlington Blvd															
South 495 Capital Beltway	From: US 50 Arlington Blvd															
	Fairfax County	1.24	97000	G	95%	1%	1%	1%	2%	0%	F	NA		104000	G	
	Combined Traffic Estimates for 2 Parallel Roadways on this Route: 207000 G															
	To: I-66															
South 495 Capital Beltway	From: I-66															
	Fairfax County	1.95	95000	G	96%	1%	1%	0%	3%	0%	F	NA		102000	G	
	Combined Traffic Estimates for 2 Parallel Roadways on this Route: 179000 G															
	To: SR 7 Leesburg Pike															
South 495 Capital Beltway	From: SR 7 Leesburg Pike															
	Fairfax County	0.65	90000	G	96%	1%	1%	0%	3%	0%	F	NA		96000	G	
	Combined Traffic Estimates for 2 Parallel Roadways on this Route: 174000 G															
	To: SR 123 Chain Bridge Rd															
South 495 Capital Beltway	From: SR 123 Chain Bridge Rd															
	Fairfax County	0.71	89000	G	96%	1%	1%	0%	3%	0%	F	NA		95000	G	
	Combined Traffic Estimates for 2 Parallel Roadways on this Route: 164000 G															
	To: Dulles Access Rd; SR 267 Dulles Toll Rd															
South 495 Capital Beltway	From: Dulles Access Rd; SR 267 Dulles Toll Rd															
	Fairfax County	1.95	92000	F	96%	1%	1%	0%	3%	0%	C	NA		96000	F	
	Combined Traffic Estimates for 2 Parallel Roadways on this Route: 183000 F															
	To: SR 193 Georgetown Pike															

Virginia Department of Transportation
Traffic Engineering Division
2012
Annual Average Daily Traffic Volume Estimates By Section of Route
Fairfax Maintenance Area

Route	Jurisdiction	Length	AADT	QA	4Tire	Bus	-----Truck-----				QC	K Factor	QK	Dir Factor	AAWDT	QW
							2Axle	3+Axle	1Trail	2Trail						
South 495 Capital Beltway	From: SR 193 Georgetown Pike Fairfax County	0.61	95000	B	96%	1%	1%	0%	3%	0%	F	0.083	A	98000	B	
	Combined Traffic Estimates for 2 Parallel Roadways on this Route:		192000	B	96%	1%	1%	0%	3%	0%	F	0.084	A	0.519	198000	B
South 495 Capital Beltway	To: George Washington Memorial Parkway Fairfax County	0.48	115000	B	96%	1%	1%	0%	3%	0%	F	0.081	A	120000	B	
	Combined Traffic Estimates for 2 Parallel Roadways on this Route:		236000	B	96%	1%	1%	0%	3%	0%	F	0.084	A	0.559	245000	B
South 495 Ramp	From: I-495-S043X TO GEORGE WASHINGTON MEMORI Fairfax County	0.42	NA									NA		NA		
	To: I-495-N043A GEORGE WASHINGTON MEM PKWY															
South 495 Ramp	From: I-495-S BEGIN COLL RD00- GW MEM PKWY & 1 Fairfax County	0.22	NA									NA		NA		
	To: I-495-S043A TO GEORGE WASHINGTON MEMORI															
South 495 Ramp	From: 29-99018-N000B FROM GEORGE WASHINGTON MEMO Fairfax County	0.13	12000	B								0.137	A	14000	B	
	To: I-495-S044A TO RT 19300- GEORGETOWN PKWY															
South 495 Ramp	From: I-495-S END COLL RD00- G WASHINGTON MEM Fairfax County	0.01	NA									NA		NA		
	To: I-495 South															
South 495 Ramp	From: I-495 South Fairfax County	0.19	12000	B								0.128	A	14000	B	
	To: SR 193 Georgetown Pike															
South 495 Ramp	From: I-495-S YO RT 267 EAST00- DULLES ACCESS Fairfax County	0.24	NA									NA		NA		
	To: SR 267-E FROM RT 495 SOUTH00- CAPITAL BLT															
South 495 Ramp	From: I-495-S TO RT 267 WEST00- DULLES ACCESS Fairfax County	0.19	NA									NA		NA		
	To: SR 267-W FROM RT 495 SOUTH00- CAPITAL BLT															
South 495 Ramp	From: I-495-S TO RT 123 NORTH00- DOLLEY MADISO Fairfax County	0.17	NA									NA		NA		
	To: SR 123 FROM RT 495 SOUTH															
South 495 Ramp	From: I-495-S TO RT 123 SOUTH00- DOLLEY MADISO Fairfax County	0.34	NA									NA		NA		
	To: SR 123 FROM RT 495 SOUTH															
South 495 Ramp	From: I-495-S048X TO RT 7 EAST00- LEESBURG PIK Fairfax County	0.20	NA									NA		NA		
	To: SR 7 Fr Rt 495 South															

Virginia Department of Transportation
 Traffic Engineering Division
 2012
 Annual Average Daily Traffic Volume Estimates By Section of Route
 Fairfax Maintenance Area

Route	Jurisdiction	Length	AADT	QA	4Tire	Bus	-----Truck-----				QC	K Factor	QK	Dir Factor	AAWDT	QW
							2Axle	3+Axle	1Trail	2Trail						
South 495 Ramp	From: I-495-S048X TO RT 7 WEST00- LEESBURG PIK Fairfax County To: SR 7 Fr Rt 495 South	0.18	NA													
South 495 Ramp	From: I-495-S BEGIN COLL RD00- RT 07-LEESBURG P Fairfax County To: I-495-S048B TO RT 7 WEST00- LEESBURG PIK	0.06	NA													
South 495 Ramp	From: SR 07-W060A FROM RT 7 WEST00- LEESBURG P Fairfax County To: I-495-S048A TO RT 7 EAST00- LEESBURG PIK	0.15	NA													
South 495 Ramp	From: SR 07-E060A FROM RT 7 EAST00- LEESBURG P Fairfax County To: I-495-S END COLL RD00- RT 07-LEESBURG PIK	0.02	NA													
South 495 Ramp	From: I-495-S I-66-W064A FROM & TO RT Fairfax County To: I-66-W FROM RT 495 SOUTH	0.19	NA													
South 495 Ramp	From: I-495-S051X TO RT 50 EAST00- ARLINGTON B Fairfax County To: I-495-S051C TO RT FAIRVIEW PK DR6928	0.41	NA													
South 495 Ramp	From: US 50 FROM RT 495 SOUTH Fairfax County To: I-495-S051X TO TR 50 WEST00- ARLINGTON B	0.28	NA													
South 495 Ramp	From: I-495-S051F TO RT 65000- GALLOWS ROAD Fairfax County To: US 50 FROM GALLOWS RD	0.02	NA													
South 495 Ramp	From: I-495-S051A TO RT FAIRVIEW PK DR6928 Fairfax County To: I-495-N051C I-495- 51C TO FAIRVI	0.07	NA													
South 495 Ramp	From: I-495-S051B TO RT 65000- GALLOWS ROAD Fairfax County To: US 50-W076A FROM RT 50 WEST	0.03	NA													
South 495 Ramp	From: I-495-S051G TO RT 650 NORTH00- GALLOWS R Fairfax County To: 29-650 TO RT 50 WEST TO & FROM RT 50	0.12	NA													
South 495 Ramp		0.02	NA													

Virginia Department of Transportation
Traffic Engineering Division
2012
Annual Average Daily Traffic Volume Estimates By Section of Route
Fairfax Maintenance Area

Route	Jurisdiction	Length	AADT	QA	4Tire	Bus	-----Truck-----				QC	K Factor	QK	Dir Factor	AAWDT	QW
							2Axle	3+Axle	1Trail	2Trail						
South 495 Ramp	From: I-495-S051F TO RT 650 NORTH00- GALLOWS R Fairfax County To: 29-650 TO RT 50 WEST FROM 495 SOOUTH	0.02	NA													
South 495 Ramp	From: I-495-S BEGIN COLL RD TO RT 5000- ARLING Fairfax County To: I-495-S051B TO TR 50 WEST00- ARLINGTON B	0.07	NA													
South 495 Ramp	From: US 50-W076B FROM RT 50 WEST-ARLINGTON B Fairfax County To: I-495-S051A TO RT 50 EAST00- ARLINGTON B	0.13	NA													
South 495 Ramp	From: US 50-E076B FROM RT 50 EAST-ARLINGTON B Fairfax County To: I-495-S END COLL RD FROM RT 5000- ARLING	0.14	NA													
South 495 Ramp	From: I-495-S TO RT 650 NORTH00- GALLOWS ROAD Fairfax County To: I-495-S052B TO RT 650 SOUTH00- GALLOWS R	0.18	NA													
South 495 Ramp	From: I-495-S052A TO RT 650 SOUTH00- GALLOWS R Fairfax County To: 29-650 FROM RT 495 SOUTH	0.09	NA													
South 495 Ramp	From: I-495-S052A TO RT 650 SOUTH00- GALLOWS R Fairfax County To: 29-650; 29-709 FROM RT 495 SOUTH	0.03	NA													
South 495 Ramp	From: I-495-S053X TO RT 236 EAST00- DUKE STREE Fairfax County To: SR 236 FROM RT 495 SOUTH	0.22	NA													
South 495 Ramp	From: I-495-S053X TO RT 236 WEST00- DUKE STREE Fairfax County To: SR 236 FROM RT 495 SOUTH	0.21	NA													
South 495 Ramp	From: I-495-S BEGIN COLL ROAD TO RT 236 Fairfax County To: I-495-S053B TO RT 236 WEST00- DUKE STREE	0.04	NA													
South 495 Ramp	From: SR 236-W006A FROM RT 236 WEST00- DUKE STR Fairfax County To: I-495-S053A TO RT 236 EAST00- DUKE STREE	0.11	NA													
South 495 Ramp	From: I-495-S053A TO RT 236 EAST00- DUKE STREE Fairfax County To: SR 236-E006A FROM RT 236 EAST00- DUKE STR	0.14	NA													
South 495 Ramp	From: SR 236-E006A FROM RT 236 EAST00- DUKE STR Fairfax County	0.09	NA													

Virginia Department of Transportation
 Traffic Engineering Division
 2012
 Annual Average Daily Traffic Volume Estimates By Section of Route
 Fairfax Maintenance Area

Route	Jurisdiction	Length	AADT	QA	4Tire	Bus	-----Truck-----				QC	K Factor	QK	Dir Factor	AAWDT	QW
							2Axle	3+Axle	1Trail	2Trail						
South 495 Ramp	From: SR 236-E006A FROM RT 236 EAST00- DUKE STR Fairfax County To: I-495-S END COLL ROAD FROM RT 236	0.03	NA													NA
South 495 Ramp	From: I-495-S055X TO RT 620 EAST00- BRADDOCK R Fairfax County To: 29-620 FROM RT 495 SOUTH	0.19	NA													NA
South 495 Ramp	From: I-495-S055X TO RT 620 WEST00- BRADDOCK R Fairfax County To: 29-620 FROM RT 495 SOUTH	0.21	NA													NA
South 495 Ramp	From: I-495-S BEGIN COLL ROAD TO RT 620 Fairfax County To: I-495-S055B TO RT 620 WEST00- BRADDOCK R	0.24	NA													NA
South 495 Ramp	From: I-495-S055B TO RT 620 WEST00- BRADDOCK R Fairfax County To: 29-620-W017A FROM RT 620 WEST00- BRADDOCK	0.09	NA													NA
South 495 Ramp	From: 29-620-W017A FROM RT 620 WEST00- BRADDOCK Fairfax County To: I-495-S055A TO RT 620 EAST00- BRADDOCK R	0.09	NA													NA
South 495 Ramp	From: I-495-S055A TO RT 620 EAST00- BRADDOCK R Fairfax County To: 29-620-E017A FROM RT 620 EAST00- BRADDOCK	0.07	NA													NA
South 495 Ramp	From: 29-620-E017A FROM RT 620 EAST00- BRADDOCK Fairfax County To: I-495-S END COLL ROAD FROM RT 620	0.19	NA													NA
South 495 Ramp	From: I-495-S RAMP TO RT 95 SOUTH & 644 Fairfax County To: I-495-S058C TO RT 644 WEST	0.47	NA													NA
South 495 Ramp	From: I-495-S058C TO RT 644 WEST Fairfax County To: I-495-S058D TO RT 644 EAST	0.24	NA													NA
South 495 Ramp	From: I-495-S058D TO RT 644 EAST Fairfax County To: I-395-S RAMP FROM 495 SOUTH	0.19	NA													NA
South 495 Ramp	From: I-495-S TO RT 395 NORTH Fairfax County To: I-95-S170B FROM RT 495 SOUTH	0.55	NA													NA
South 495 Ramp	From: I-495-S058A TO RT 644 WEST Fairfax County To: I-395-S001A FROM RT 495 SOUTH	0.32	NA													NA
South 495 Ramp	From: I-495-S058A TO RT 644 EAST Fairfax County To: I-395-S001A FROM 495 SOUTH TO 644 EAST	0.17	NA													NA

Virginia Department of Transportation
 Traffic Engineering Division
 2012
 Annual Average Daily Traffic Volume Estimates By Section of Route
 Fairfax Maintenance Area

Route	Jurisdiction	Length	AADT	QA	4Tire	Bus	-----Truck-----				QC	K Factor	QK	Dir Factor	AAWDT	QW	
							2Axle	3+Axle	1Trail	2Trail							
90004 Dulles Access Rd	From:	Loudoun County Line															
	To:	Fairfax County (Maint: US)	12.94	NA								NA			NA		
90005 George Washington Memorial Parkway	From:	SR 235 Mount Vernon Memorial Hwy															
	To:	Fairfax County (Maint: US)	8.44	16000	O							NA			NA		
90005 George Washington Memorial Parkway	From:	SCL Alexandria															
	To:	Fairfax County (Maint: US)	4.62	53000	O							NA			NA		
		Arlington County Line															
		I-495 Capital Beltway															

Virginia Department of Transportation
Traffic Engineering Division
2012
Annual Average Daily Traffic Volume Estimates By Section of Route
Fairfax Maintenance Area

Route	Length	AADT	QA	4Tire	Bus	-----Truck-----				QC	K Factor	QK	Dir Factor	AAWDT	QW	Year
						2Axle	3+Axle	1Trail	2Trail							
Fairfax County																
(F247) Park Dr	0.46	150	R									NA		NA		11/23/2009
(F248) Brim Lane	0.17	NA										NA		NA		
(F249)	0.49	NA										NA		NA		
(F250) Bobann Dr	0.85	NA										NA		NA		
(F251) Audrey Dr	0.07	NA										NA		NA		
(F253) Random Hills Rd	0.73	4300	R									NA		NA		03/04/2009
(F254) Phoenix Dr	0.14	NA										NA		NA		
City of Fairfax																
(F254) Phoenix Dr	0.09	NA										NA		NA		
Fairfax County																
(F254) Phoenix Dr	0.05	NA										NA		NA		
(F256) Rosehaven St	0.49	2500	R									NA		NA		04/30/2009
(F268) Arbor Lane	0.28	1900	F	98%	1%	1%	0%	0%	0%	C	0.094	F	0.573	2100	F	2012
(F268) Arbor Lane	0.22	850	R									NA		NA		02/25/2009
(F269) Live Oak Dr	0.69	460	R									NA		NA		02/25/2009
(F271) Springfield Blvd	0.07	950	R									NA		NA		05/13/2009
(F320) Marlow Dr	0.15	1400	R									NA		NA		05/14/2009
(F322)	0.07	NA										NA		NA		
(F712) Arlington Blvd Frontage	2.20	1300	R									NA		NA		04/20/2009
(F712) (2970) Arlington Blvd Frontage	0.40	6600	R									NA		NA		04/20/2009
(F712) Arlington Blvd Frontage	0.53	1900	R									NA		NA		04/20/2009

Virginia Department of Transportation
Traffic Engineering Division
2012
Annual Average Daily Traffic Volume Estimates By Section of Route
Fairfax Maintenance Area

Route	Length	AADT	QA	4Tire	Bus	-----Truck-----				QC	K Factor	QK	Dir Factor	AAWDT	QW	Year
						2Axle	3+Axle	1Trail	2Trail							
Fairfax County																
(F713) Arlington Blvd Frontage	2.88	3900	R			From: 29-1765; 29-2382 To: Arlington County Line					NA			NA		04/20/2009
(F744) Chappie Cole Memorial Dr	0.31	1100	R			From: 29-1401 Memorial St To: 29-1779 Southgate Dr					NA			NA		04/20/2009
(F745) Richmond Hwy Frontage	0.12	380	R			From: FR-746 To: 29-723 Lockheed Blvd					NA			NA		04/20/2009
(F746) Richmond Hwy Frontage	0.04	210	R			From: US 1 Richmond Hwy To: FR-745 Richmond Hwy Frontage					NA			NA		06/22/2011
(F747) Richmond Hwy Frontage	0.03	NA				From: Dead End To: 29-4290 Bedford Dr					NA			NA		
(F747) Richmond Hwy Frontage	0.16	2800	R			From: 29-4290 Bedford Dr To: 29-4290 Bedford Dr					NA			NA		05/14/2009
(F747) Richmond Hwy Frontage	0.17	4200	R			From: 29-4290 Bedford Dr To: US 1 Richmond Hwy					NA			NA		06/22/2011
(F748) Richmond Hwy Frontage	0.05	410	R			From: Dead End To: 29-3111 Russell Rd					NA			NA		05/14/2009
(F749) Richmond Hwy Frontage	0.12	170	R			From: US 1 Richmond Hwy To: US 1 Richmond Hwy					NA			NA		04/20/2009
(F750) Richmond Hwy Frontage	0.03	390	R			From: Dead End To: US 1 Richmond Hwy					NA			NA		05/14/2009
(F751) Richmond Hwy Frontage	0.03	3700	R			From: Dead End To: 29-3105 Cooper Rd					NA			NA		05/14/2009
(F755) Leesburg Pike Frontage	0.10	420	R			From: 29-1976 Peace Valley Lane To: 29-2370 Rio Dr					NA			NA		04/20/2009
(F756) Leesburg Pike Frontage	0.12	NA				From: 29-2969 Patrick Henry Dr To: Dead End					NA			NA		
(F757) Leesburg Pike Frontage	0.12	2500	R			From: 29-3402 Aline Ave To: Dead End					NA			NA		05/12/2009
(F758) Leesburg Pike Frontage	0.01	NA				From: End State Maintenance To: SR 7 Leesburg Pike					NA			NA		
(F758) Leesburg Pike Frontage	0.03	1200	R			From: SR 7 Leesburg Pike To: SR 7 Leesburg Pike					NA			NA		05/12/2009
(F758) Leesburg Pike Frontage	0.07	1300	R			From: SR 7 Leesburg Pike To: End State Maintenance					NA			NA		11/09/2009
(F759) Leesburg Pike Frontage	0.13	660	R			From: 29-3277 Lyons St To: SR 7; 29-6791 Stokley Way					NA			NA		04/16/2009
(F763) Lee Hwy Frontage	0.03	NA				From: Dead End To: US 29 Lee Highway					NA			NA		
(F763) Lee Hwy Frontage	0.04	NA				From: US 29 Lee Highway To: Dead End					NA			NA		

Virginia Department of Transportation
Traffic Engineering Division
2012
Annual Average Daily Traffic Volume Estimates By Section of Route
Fairfax Maintenance Area

Route	Length	AADT	QA	4Tire	Bus	-----Truck-----				QC	K Factor	QK	Dir Factor	AAWDT	QW	Year
						2Axle	3+Axle	1Trail	2Trail							
Fairfax County																
(F764) Lee Hwy Frontage	0.04	470	R				29-5041 Hyson Lane				NA		NA			05/12/2009
							Dead End									
(F765) Arlington Blvd Frontage	0.24	1100	R				Dead End				NA		NA			05/11/2009
							Allen St									
(F765) Arlington Blvd Frontage	0.04	3500	R				Shopping Center				NA		NA			04/20/2009
							US 50 Arlington Blvd									
(F766) Arlington Blvd Frontage	0.05	750	R				29-2338 Jaguar Trail				NA		NA			04/20/2009
							End State Maintenance									
(F766) Arlington Blvd Frontage	0.03	1900	R				29-3573 Covington St				NA		NA			04/20/2009
							Dead End									
(F767) Arlington Blvd Frontage	0.11	270	R				US 50 Lee Jackson Hwy; 29-7963 Penderbrook Dr				NA		NA			05/11/2009
							Dead End									
(F769) Fairfax Farm Rd	0.46	1300	R				29-677 Old Courthouse Rd				NA		NA			05/13/2009
							SR 123 Chain Bridge Rd									
(F772) Chain Bridge Rd Frontage	0.03	NA					FR-772 SR 123				NA		NA			
							SR 123; 29-6034									
(F772) Chain Bridge Rd Frontage	0.92	710	R				Dead End				NA		NA			05/12/2009
							Dead End									
(F773)	0.86	NA					SR 123 Chain Bridge Rd				NA		NA			
							SR 123; 29-6034									
(F774) Chain Bridge Rd Frontage	0.04	1100	R				Dead End				NA		NA			05/12/2009
							SR 123 Chain Bridge Rd									
(F774) Chain Bridge Rd Frontage	0.09	620	R				Dead End				NA		NA			05/12/2009
							Dead End									
(F775) Chain Bridge Rd Frontage	0.02	1100	R				SR 123 Chain Bridge Rd				NA		NA			05/12/2009
							End State Maintenance									
(F777) Little River Tpke Frontage	0.15	1200	R				SR 236 Little River Tpke				NA		NA			04/20/2009
							SR 236 Little River Tpke									
(F778) Little River Tpke Frontage	0.30	710	R				29-868 Lincoln Ave				NA		NA			05/11/2009
							Dead End									
(F780) Little River Tpke Frontage	0.15	300	R				SR 236 Little River Tpke; Logsdon Dr				NA		NA			05/11/2009
							29-4019 Pinecrest Pkwy									
(F780) Little River Tpke Frontage	0.13	300	R				Dead End				NA		NA			11/09/2009
							Dead End									
(F781) Little River Tpke Frontage	0.31	1100	R				Dead End				NA		NA			05/11/2009
							29-730 Carrico Dr									
(F782) Little River Tpke Frontage	0.02	1700	R				29-4056 Little River Tpke Frontage				NA		NA			05/11/2009
							29-756 Markham St									
(F782) Little River Tpke Frontage	0.07	760	R				Dead End				NA		NA			05/11/2009
							Dead End									

Virginia Department of Transportation
Traffic Engineering Division
2012
Annual Average Daily Traffic Volume Estimates By Section of Route
Fairfax Maintenance Area

Route	Length	AADT	QA	4Tire	Bus	-----Truck-----				QC	K Factor	QK	Dir Factor	AAWDT	QW	Year
						2Axle	3+Axle	1Trail	2Trail							
Fairfax County																
(F785) Little River Tpke Frontage	0.60	2900	R				29-866					NA		NA		04/20/2009
							29-4056									
(F786) Accotink Pkwy	0.17	110	R				29-904 Pineridge Dr					NA		NA		04/20/2009
							29-2609 Accotink Pkwy									
(F787) Richmond Hwy Frontage	0.03	NA					US 1 Richmond Hwy					NA		NA		
							US 1 Richmond Hwy									
(F788) Richmond Hwy Frontage	0.04	560	R				US 1 Richmond Hwy					NA		NA		04/20/2009
							Belvoir Dr									
(F789) Richmond Hwy Frontage	0.16	2000	R				Dead End					NA		NA		05/14/2009
							US 1 Richmond Hwy									
(F790) Richmond Hwy Frontage	0.04	NA					29-1039 Mohawk Lane					NA		NA		
							Dead End									
(F791) Richmond Hwy Frontage	0.44	890	R				US 1 Richmond Hwy					NA		NA		04/20/2009
							US 1 Richmond Hwy									
(F792) Richmond Hwy Frontage	0.03	NA					Dead End					NA		NA		
							US 1 Richmond Hwy									
(F798) Leesburg Pike Frontage	0.05	180	R				29-5743 Downey Dr					NA		NA		05/12/2009
							Dead End									
(F800) Arlington Blvd Frontage	0.37	880	R				Dead End					NA		NA		05/11/2009
							29-3573; 29-3573									
(F801) Arlington Blvd Frontage	0.11	140	R				US 50 Arlington Blvd					NA		NA		05/11/2009
							Dead End									
(F802) Columbia Pike Frontage	0.06	450	R				Dead End					NA		NA		05/13/2009
							SR 244 Columbia Pike									
(F833)	0.01	NA					Dead End					NA		NA		
							Dead End									
(F834) Lee Hwy Frontage	0.04	80	R				US 29					NA		NA		05/12/2009
							Dead End									
(F835) Little River Tpke Frontage	0.06	40	R				29-5614 High Pl					NA		NA		05/11/2009
							Dead End									
(F850) Columbia Pike Frontage	0.02	300	R				SR 244 Columbia Pike					NA		NA		05/13/2009
							Dead End									
(F851) Leesburg Pike Frontage	0.04	610	R				SR 7 Leesburg Pike					NA		NA		04/20/2009
							29-985 Leesburg Pike Frontage									
(F853) Lee Jackson Hwy Frontage	0.34	2200	R				US 50 Lee Jackson Hwy					NA		NA		04/29/2009
							US 50 Lee Jackson Hwy; 29-4840 Majestic Lane									
(F854) Indian Run Ct	0.07	330	R				Dead End					NA		NA		05/11/2009
							SR 236 Little River Tpke									

Virginia Department of Transportation
Traffic Engineering Division
2012
Annual Average Daily Traffic Volume Estimates By Section of Route
Fairfax Maintenance Area

Route	Length	AADT	QA	4Tire	Bus	-----Truck-----				QC	K Factor	QK	Dir Factor	AAWDT	QW	Year
						2Axle	3+Axle	1Trail	2Trail							
Fairfax County																
(F875)	0.38	NA											NA			
(F876)	Little River Tpke Frontage	0.08	NA										NA			
(F876)	Little River Tpke Frontage	0.07	NA										NA			
(F877)	Richmond Hwy Frontage	0.02	630	R									NA			05/14/2009
(F878)	Lee Hwy Frontage	0.03	400	R									NA			05/12/2009
(F882)	Arlington Blvd Frontage	0.12	130	R									NA			05/11/2009
(F883)	Chain Bridge Rd Frontage	0.07	220	R									NA			04/20/2009
(F891)	Lee Hwy Frontage	0.04	NA										NA			
(F892)	Richmond Hwy Frontage	0.03	NA										NA			
(F896)	Lee Hwy Frontage Rd	0.16	450	R									NA			05/13/2009
(F896)	Lee Hwy Frontage Rd	0.09	4	R									NA			05/13/2009
(F898)	Richmond Hwy	0.02	NA										NA			
(F899)	Leesburg Pike Frontage	0.02	340	R									NA			11/09/2009
(F899)	Leesburg Pike Frontage	0.31	330	R									NA			05/12/2009
(F900)	Lee Hwy Frontage	0.13	170	R									NA			04/29/2009
(F901)	Lee Hwy Frontage	0.10	640	R									NA			05/12/2009
(F901)	Lee Hwy Frontage	0.04	NA										NA			
(F903)	Lee Hwy Frontage	0.05	NA										NA			
(F903)	Lee Hwy Frontage	0.21	880	R									NA			05/13/2009
(F904)	Arlington Blvd Frontage	0.04	1000	R									NA			05/11/2009

Virginia Department of Transportation
Traffic Engineering Division
2012
Annual Average Daily Traffic Volume Estimates By Section of Route
Fairfax Maintenance Area

Route	Length	AADT	QA	4Tire	Bus	-----Truck-----				QC	K Factor	QK	Dir Factor	AAWDT	QW	Year
						2Axle	3+Axle	1Trail	2Trail							
Fairfax County																
(F904) Arlington Blvd Frontage	0.10	4300	R				From: 29-5162 S, Williams Dr					NA		NA		05/11/2009
							To: Dead End									
(F911) Lee Hwy Frontage	0.08	740	R				From: 29-6885 Prince Way					NA		NA		04/29/2009
							To: 29-4751									
(F912) Richmond Hwy Frontage	0.04	220	R				From: Dead End					NA		NA		05/14/2009
							To: Dead End									
(F913) Leesburg Pike Frontage	0.04	NA					From: End State Maintenance					NA		NA		
							To: 29-684 Spring Hill Rd									
(F913) Leesburg Pike Frontage	0.01	NA					From: 29-684 Spring Hill Rd					NA		NA		
							To: End State Maintenance									
(F914) Arlington Blvd Frontage	0.04	730	R				From: US 50 Arlington Blvd					NA		NA		05/11/2009
							To: Dead End									
(F915) Lee Hwy Frontage	0.09	1100	R				From: Dead End					NA		NA		05/12/2009
							To: US 29 Lee Highway									
(F915) Lee Hwy Frontage	0.01	NA					From: US 29 Lee Highway					NA		NA		
							To: Dead End									
(F916) Richmond Hwy Frontage	0.09	260	R				From: US 1 Richmond Hwy					NA		NA		04/20/2009
							To: US 1 Richmond Hwy									
(F917) Chain Bridge Rd Frontage	0.07	840	R				From: Dead End					NA		NA		05/12/2009
							To: FR-773 Chain Bridge Rd Frontage									
(F918) Richmond Hwy Frontage	0.04	2300	R				From: US 1; 29-5230 Richmond Hwy Frontage					NA		NA		05/14/2009
							To: Dead End									
(F919) Richmond Hwy Frontage	0.02	120	R				From: Dead End					NA		NA		05/14/2009
							To: Dead End									
(F920) Lee Hwy Frontage	0.04	NA					From: US 29 Lee Highway					NA		NA		
							To: Dead End									
(F921) Little River Tpke Frontage	0.07	1600	R				From: SR 236 Little River Tpke					NA		NA		05/11/2009
							To: 29-765 Woodland Rd									
(F921) Little River Tpke Frontage	0.17	1500	R				From: 29-765 Woodland Rd					NA		NA		05/11/2009
							To: Dead End									
(F927) Chain Bridge Rd Frontage	0.04	1200	R				From: SR 123 Chain Bridge Rd					NA		NA		05/12/2009
							To: 29-7249 James Madison Dr									
(F928) Leesburg Pike Frontage	0.06	200	R				From: 29-5764 Laurel Hill Rd					NA		NA		05/12/2009
							To: Dead End									
(F930) Richmond Hwy Frontage	0.12	130	R				From: 29-1404 Schooley Dr					NA		NA		04/20/2009
							To: 29-1510 Beacon Hill Rd									
(F931) Richmond Hwy Frontage	0.02	NA					From: US 1 Richmond Hwy					NA		NA		
							To: Dead End									

Virginia Department of Transportation
Traffic Engineering Division
2012
Annual Average Daily Traffic Volume Estimates By Section of Route
Fairfax Maintenance Area

Route	Length	AADT	QA	4Tire	Bus	-----Truck-----				QC	K Factor	QK	Dir Factor	AAWDT	QW	Year
						2Axle	3+Axle	1Trail	2Trail							
Fairfax County																
(F939) Leesburg Pike Frontage	0.03	2000	R								NA		NA			11/09/2009
(F946) Leesburg Pike Frontage	0.06	NA									NA		NA			
(F947) Lee Hwy Frontage	0.07	50	R								NA		NA			05/13/2009
(F947) Lee Hwy Frontage	0.05	270	R								NA		NA			05/13/2009
(F948) Lee Hwy Frontage	0.04	1800	R								NA		NA			05/13/2009
(F949) Richmond Hwy Frontage	0.18	690	R								NA		NA			05/14/2009
(F950) Lee Hwy Frontage	0.18	800	R								NA		NA			04/30/2009
(F951) Ox Rd Frontage	0.03	NA									NA		NA			
(F952) Lee Jackson Mem Hwy Frontage	0.22	2100	R								NA		NA			04/29/2009
(F952) Lee Jackson Mem Hwy Frontage	0.22	2200	R								NA		NA			04/29/2009
(F953)	0.03	NA									NA		NA			
(F954) Leesburg Pike Frontage	0.07	1500	R								NA		NA			05/12/2009
(F955) Little River Tpke Frontage	0.18	380	R								NA		NA			05/11/2009
(F955) Little River Tpke Frontage	0.10	630	R								NA		NA			05/11/2009
(F956) Little River Tpke Frontage	0.40	80	R								NA		NA			05/11/2009
(F959) Lee Jackson Mem Hwy Frontage	0.22	2200	R								NA		NA			05/13/2009
(F967) Richmond Hwy Frontage	0.08	4800	R								NA		NA			05/14/2009
(F968) Lee Hwy Frontage	0.04	30	R								NA		NA			05/12/2009
(F972) Fort Dr	0.03	2400	R								NA		NA			05/13/2009

Virginia Department of Transportation
Traffic Engineering Division
2012
Annual Average Daily Traffic Volume Estimates By Section of Route
Fairfax Maintenance Area

Route	Length	AADT	QA	4Tire	Bus	-----Truck-----				QC	K Factor	QK	Dir Factor	AAWDT	QW	Year
						2Axle	3+Axle	1Trail	2Trail							
Fairfax County																
(F980) Little River Tpke Frontage	0.04	950	R									NA		NA		05/11/2009
(F983) Richmond Hwy Frontage	0.18	730	R									NA		NA		05/14/2009
(F984) Leesburg Pike Frontage	0.06	420	R									NA		NA		05/12/2009
(F985) Leesburg Pike Frontage	0.11	NA										NA		NA		
(F986) Richmond Hwy Frontage	0.03	20	R									NA		NA		05/14/2009
(F987) Columbia Pike Frontage	0.04	NA										NA		NA		
(F991) Richmond Hwy Frontage	0.02	30	R									NA		NA		04/20/2009
(F993) Leesburg Pike Frontage	0.09	950	R									NA		NA		05/13/2009
(F997) Lee Hwy Frontage	0.04	NA										NA		NA		
(F998) Little River Tpke Frontage	0.03	690	R									NA		NA		04/16/2009
(F999) Lee Jackson Mem Hwy Frontage	0.02	780	R									NA		NA		05/13/2009
(F1001) Lee Hwy Frontage	0.06	NA										NA		NA		
(F1006) Leesburg Pike Frontage	0.10	1100	R									NA		NA		1999
(F1006) Leesburg Pike Frontage	0.21	1100	R									NA		NA		1999
(F1007) Leesburg Pike Frontage	0.04	910	R									NA		NA		05/13/2009
(F1022) Lee Jackson Mem Hwy Frontage	0.02	1100	R									NA		NA		05/13/2009
(F1023)	0.05	NA										NA		NA		
(F1024) Arlington Blvd Frontage	0.17	880	R									NA		NA		11/09/2009
(F1029) Lee Jackson Mem Hwy Frontage	0.02	1300	R									NA		NA		05/13/2009

Virginia Department of Transportation
Traffic Engineering Division
2012
Annual Average Daily Traffic Volume Estimates By Section of Route
Fairfax Maintenance Area

Route	Length	AADT	QA	4Tire	Bus	-----Truck-----				QC	K Factor	QK	Dir Factor	AAWDT	QW	Year
						2Axle	3+Axle	1Trail	2Trail							
Fairfax County																
(F1031) Little River Tpke Frontage	0.06	530	R									NA		NA		05/11/2009
(F1032) Lee Jackson Mem Hwy Frontage	0.06	1200	R									NA		NA		11/09/2009
(F1033) Leesburg Pike Frontage	0.10	30	R									NA		NA		11/09/2009
(F1033)	0.11	NA										NA		NA		
(F1033) Leesburg Pike Frontage	0.04	NA										NA		NA		
(F1040) Dutchman Dr	0.15	830	R									NA		NA		11/23/2009
(F1041) Columbia Pike Frontage	0.03	20	R									NA		NA		04/20/2009
(F1042) Lee Jackson Mem Hwy Frontage	0.06	1300	R									NA		NA		11/09/2009
(F1042) Lee Jackson Mem Hwy Frontage	0.06	1100	R									NA		NA		11/09/2009
(F1066) Lee Hwy Frontage	0.04	NA										NA		NA		
(F1066) Lee Hwy Frontage	0.04	260	R									NA		NA		11/09/2009
(600) Silverbrook Rd	1.76	6800	F	81%	8%	3%	4%	4%	0%	F	0.105	F	0.565	7300	F	2012
(600) Silverbrook Rd	2.18	10000	F	81%	8%	3%	4%	4%	0%	F	0.095	F	0.505	11000	F	2012
(600) Gunston Cove Rd	0.70	330	F	81%	8%	3%	4%	4%	0%	C	0.109	F	0.829	350	F	2012
(600) Gunston Cove Rd	0.45	6100	F	93%	1%	1%	3%	1%	0%	C	0.087	F	0.519	6500	F	2012
(600) Gunston Rd	2.35	1600	F	93%	1%	1%	3%	1%	0%	F	0.094	F	0.658	1700	F	2012
(600) Gunston Rd	0.34	670	R									NA		NA		05/19/2009
(601) Belmont Blvd	1.92	370	R									NA		NA		12/08/2008
(602) Lawyers Rd	0.99	31000	F	98%	1%	0%	0%	0%	0%	F	0.123	F	0.575	33000	F	2012
(602) Lawyers Rd	0.14	30000	F	98%	1%	0%	0%	0%	0%	F	0.107	F	0.718	32000	F	2012
(602) Reston Pkwy	0.15	34000	F	98%	1%	0%	0%	0%	0%	F	0.096	F	0.677	36000	F	2012

Virginia Department of Transportation
Traffic Engineering Division
2012
Annual Average Daily Traffic Volume Estimates By Section of Route
Fairfax Maintenance Area

Route	Length	AADT	QA	4Tire	Bus	-----Truck-----				QC	K Factor	QK	Dir Factor	AAWDT	QW	Year	
						2Axle	3+Axle	1Trail	2Trail								
Fairfax County																	
(602) Reston Pkwy	0.63	32000	F	98%	1%	0%	0%	0%	0%	C	0.099	F	0.693	34000	F	2012	
						From: 29-665 N. Fox Mill Rd											
						To: 29-4721 Glade Dr											
(602) Reston Pkwy	0.86	36000	F	98%	1%	0%	0%	0%	0%	F	0.090	F	0.631	38000	F	2012	
						From: 29-5320 Sunrise Valley Dr											
(602) Reston Pkwy	0.31	46000	F	98%	1%	0%	0%	0%	0%	F	0.087	F	0.523	49000	F	2012	
						From: SR 267											
(602) Reston Pkwy	0.36	67000	F	99%	0%	1%	0%	0%	0%	F	0.082	F	0.586	72000	F	2012	
						From: 29-675 Sunset Hills Rd											
(602) Reston Pkwy	0.83	28000	F	99%	0%	1%	0%	0%	0%	F	0.090	F	0.66	30000	F	2012	
						From: 29-606 Baron Cameron Ave											
(602) Reston Pkwy	0.51	16000	F	99%	0%	1%	0%	0%	0%	C	0.094	F	0.664	17000	F	2012	
						From: 29-6390 Bennington Woods Rd											
(602) Reston Pkwy	1.15	17000	F	99%	0%	1%	0%	0%	0%	F	0.113	F	0.754	19000	F	2012	
						From: 29-828 Wiehle Ave											
(602) Reston Pkwy	0.66	9900	F	99%	0%	1%	0%	0%	0%	F	0.088	F	0.722	11000	F	2012	
						From: SR 7 Leesburg Pike											
(602) Seneca Rd	2.28	4700	F	97%	1%	1%	0%	0%	0%	C	0.079	F	0.566	5000	F	2012	
						From: SR 193 Georgetown Pike											
(602) Seneca Rd	1.50	2600	R									NA		NA		1997	
						From: 29-603 Beach Mill Rd											
						To: Loudoun County Line											
(603) Brockman Lane	0.57	2300	R									NA		NA		1997	
						From: Loudoun County Line											
(603) Beach Mill Rd	1.17	1300	F	98%	1%	1%	0%	0%	0%	F	0.106	F	0.682	1300	F	2012	
						From: 29-602 Seneca Rd											
(603) Beach Mill Rd	0.94	1300	F	98%	1%	1%	0%	0%	0%	F	0.132	F	0.894	1300	F	2012	
						From: 29-717 Utterback Store Rd											
(603) Beach Mill Rd	0.78	2300	F	98%	1%	1%	0%	0%	0%	C	0.119	F	0.841	2400	F	2012	
						From: 29-674 Springvale Rd											
(603) Beach Mill Rd	1.39	1500	F	98%	1%	1%	0%	0%	0%	F	0.169	F	0.935	1700	F	2012	
						From: 29-681 Walker Rd											
(603) River Bend Rd	2.71	2900	F	98%	1%	1%	0%	0%	0%	F	0.148	F	0.824	3100	F	2012	
						From: Clarks Run Rd											
						To: SR 193 Georgetown Pike											
(604) Sugarland Rd	0.25	9800	F	99%	0%	0%	0%	0%	0%	C	0.103	F	0.685	11000	F	2012	
						From: Loudoun County Line											
(604) Sugarland Rd	1.04	2400	R									NA		NA		09/09/1997	
						From: SR 228 Dranesville Rd											
(604) Sugarland Rd	0.13	3200	R									NA		NA		09/09/1997	
						From: 29-3594 Clinch Rd											
(604) Sugarland Rd	0.20	3800	R									NA		NA		09/09/1997	
						From: 29-680 Shaker Woods Rd											
						To: SR 7 Leesburg Pike											
(605) Horse Pen Rd	0.36	40	R									NA		NA		09/09/1997	
						From: Dead End											
						To: Dead End Gap											
(605)	0.02	90	R									NA		NA		09/09/1997	
						From: 29-5320 Sunrise Valley Dr; Horse Pen Rd											
						To: Dead End Gap											
(605) Rock Hill Rd	0.01	110	R									NA		NA		09/09/1997	
						From: Dead End; Gap Terminus											
						To: 29-847 Innovation Ave											

Virginia Department of Transportation
Traffic Engineering Division
2012
Annual Average Daily Traffic Volume Estimates By Section of Route
Fairfax Maintenance Area

Route	Length	AADT	QA	4Tire	Bus	-----Truck-----				QC	K Factor	QK	Dir Factor	AAWDT	QW	Year
						2Axle	3+Axle	1Trail	2Trail							
Fairfax County																
(605) Rock Hill Rd	0.64	260	R								NA		NA			09/09/1997
(606) Baron Cameron Ave	0.65	27000	F	99%	0%	1%	0%	0%	0%	F	0.084	F	0.519	29000	F	2012
(606) Baron Cameron Ave	1.19	24000	F	99%	0%	1%	0%	0%	0%	F	0.085	F	0.564	26000	F	2012
(606) Baron Cameron Ave	0.91	24000	F	99%	0%	1%	0%	0%	0%	C	0.09	F	0.533	25000	F	2012
(606) Baron Cameron Ave	0.18	27000	F	99%	0%	1%	0%	0%	0%	F	0.085	F	0.516	28000	F	2012
(607) Stonecroft Blvd	0.89	1400	R								NA		NA			09/09/1997
(608) West Ox Rd	0.97	29000	F	97%	1%	1%	1%	0%	0%	F	0.087	F	0.664	31000	F	2012
(608) West Ox Rd	0.77	28000	F	97%	1%	1%	1%	0%	0%	C	0.089	F	0.619	30000	F	2012
(608) West Ox Rd	0.90	33000	F	98%	1%	1%	0%	0%	0%	F	0.102	F	0.655	35000	F	2012
(608) West Ox Rd	2.28	27000	F	98%	1%	1%	0%	0%	0%	F	0.107	F	0.674	29000	F	2012
(608) West Ox Rd	1.23	9300	F	99%	0%	1%	0%	0%	0%	C	0.096	F	0.528	9900	F	2012
(608) West Ox Rd	0.33	18000	F	98%	1%	1%	0%	0%	0%	C	0.095	F	0.632	19000	F	2012
(608) West Ox Rd	0.54	11000	F	98%	1%	1%	0%	0%	0%	F	0.110	F	0.712	12000	F	2012
(608) West Ox Rd	0.59	9000	F	99%	0%	0%	0%	0%	0%	F	0.107	F	0.598	9600	F	2012
(608) West Ox Rd	0.29	1500	R								NA		NA			09/09/1997
(608)	0.86	NA									NA		NA			
(608) Frying Pan Rd	1.00	18000	F	99%	0%	0%	0%	0%	0%	C	0.088	F	0.507	19000	F	2012
(609) Pleasant Valley Rd	1.02	15000	F	99%	1%	0%	0%	0%	0%	F	0.102	F	0.561	16000	F	2012
(609) Pleasant Valley Rd	4.32	8400	F	99%	1%	0%	0%	0%	0%	C	0.101	F	0.504	8900	F	2012
(609) Pleasant Valley Rd	0.78	5300	G	99%	1%	0%	0%	0%	0%	F	NA		NA			2012
(610) Wolf Run Shoals Rd	1.13	170	G	98%	1%	1%	0%	0%	0%	F	NA		NA			2012
(610) Wolf Run Shoals Rd	1.14	2400	F	98%	1%	1%	0%	0%	0%	C	0.108	F	0.755	2500	F	2012
(610) Wolf Run Shoals Rd	1.76	4500	F	98%	1%	1%	0%	0%	0%	F	0.101	F	0.779	4800	F	2012

Virginia Department of Transportation
Traffic Engineering Division
2012
Annual Average Daily Traffic Volume Estimates By Section of Route
Fairfax Maintenance Area

Route	Length	AADT	QA	4Tire	Bus	-----Truck-----				QC	K Factor	QK	Dir Factor	AAWDT	QW	Year	
						2Axle	3+Axle	1Trail	2Trail								
Fairfax County																	
(611) Furnace Rd	0.21	4400	F	90%	2%	1%	6%	1%	0%	F	0.113	F	0.695	4700	F	2012	
						From: SR 123 Ox Rd											
						To: 29-636 Hooes Rd											
(611) Furnace Rd	0.64	4000	F	90%	2%	1%	6%	1%	0%	F	0.131	F	0.794	4300	F	2012	
						From: 29-642 N, Lorton Rd											
(611) Furnace Rd	2.84	1400	F	90%	2%	1%	6%	1%	0%	C	0.113	F	0.561	1500	F	2012	
						From: US 1 S, Richmond Hwy											
(611) Furnace Rd	0.37	1300	F	96%	2%	1%	1%	1%	0%	F	0.142	F	0.825	1400	F	2012	
						From: 29-825 Old Colchester Rd											
(611) Old Colchester Rd	0.91	1500	F	96%	2%	1%	1%	1%	0%	F	0.144	F	0.892	1600	F	2012	
						From: 29-3180 Hassett St											
(611) Old Colchester Rd	1.06	1800	F	98%	0%	1%	1%	0%	0%	C	0.255	F	0.95	1900	F	2012	
						From: SR 242 Gunston Rd											
(611) Old Colchester Rd	1.88	2300	F	96%	2%	1%	1%	1%	0%	F	0.209	F	0.942	2500	F	2012	
						From: US 1 N, Richmond Hwy											
(611) Telegraph Rd	1.38	20000	F	96%	2%	1%	1%	1%	0%	C	0.103	F	0.82	22000	F	2012	
						From: Fairfax County Pkwy											
(611) Telegraph Rd	0.60	19000	F	98%	1%	1%	0%	0%	0%	F	0.094	F	0.660	21000	F	2012	
						From: 29-637 Newington Rd											
(611) Telegraph Rd	0.94	22000	F	98%	1%	1%	0%	0%	0%	F	0.094	F	0.643	23000	F	2012	
						From: 29-613 Beulah St											
(611) Telegraph Rd	0.96	16000	F	98%	1%	1%	0%	0%	0%	F	0.098	F	0.504	18000	F	2012	
						From: 29-634 S, Old Telegraph Rd											
(611) Telegraph Rd	0.59	16000	F	98%	1%	1%	0%	0%	0%	F	0.102	F	0.518	17000	F	2012	
						From: 29-635 Hayfield Rd											
(611) Telegraph Rd	0.63	16000	F	98%	1%	1%	0%	0%	0%	C	0.098	F	0.579	17000	F	2012	
						From: 29-634 N, Old Telegraph Rd											
(611) Telegraph Rd	0.93	19000	F	98%	1%	1%	0%	0%	0%	F	0.094	F	0.536	20000	F	2012	
						From: 29-633 Kings Hwy											
(611) Telegraph Rd	0.73	13000	F	98%	1%	0%	0%	0%	0%	F	0.107	F	0.632	14000	F	2012	
						From: 29-1635 Rose Hill Rd											
(611) Telegraph Rd	1.96	16000	F	98%	1%	0%	0%	0%	0%	C	0.1	F	0.645	17000	F	2012	
						From: 29-644 Franconia Rd											
(611) Telegraph Rd	0.44	26000	F	98%	1%	0%	0%	0%	0%	F	0.095	F	0.680	28000	F	2012	
						From: SR 241 Kings Hwy											
(612) Old Yates Ford Rd	0.89	14000	F	99%	0%	0%	0%	0%	0%	F	0.112	F	0.846	15000	F	2012	
						From: Prince William County Line											
(612) Henderson Rd	1.60	7100	F	99%	0%	0%	0%	0%	0%	C	0.122	F	0.893	7500	F	2012	
						From: 29-643 Henderson Rd											
						To: 29-645 W, Clifton Rd											
(612) Yates Ford Rd	0.24	730	R								NA			NA		06/01/2011	
						From: 29-645 E, Clifton Rd											
(612) Yates Ford Rd	0.59	410	R								NA			NA		06/28/2001	
						From: Blue Dan Lane											
(612) Yates Ford Rd	1.32	1000	R								NA			NA		06/01/2011	
						From: 29-4566 Wolf Den Rd											
						To: 29-641 E, Chapel Rd											
(612) Colchester Rd	1.39	280	R								NA			NA		06/28/2001	
						From: 29-641 W, Chapel Rd											
						To: 29-660 S, Fairfax Sta Rd											
(612) Colchester Rd	1.41	1100	F	98%	1%	0%	0%	0%	0%	C	0.103	F	0.516	1200	F	2012	
						From: 29-660 N, Fairfax Sta Rd											
						To: 29-654 Popes Head Rd											

Virginia Department of Transportation
Traffic Engineering Division
2012
Annual Average Daily Traffic Volume Estimates By Section of Route
Fairfax Maintenance Area

Route	Length	AADT	QA	4Tire	Bus	-----Truck-----				QC	K Factor	QK	Dir Factor	AAWDT	QW	Year
						2Axle	3+Axle	1Trail	2Trail							
Fairfax County																
(612) Colchester Rd	1.13	3100	F	98%	1%	0%	0%	0%	0%	F	0.106	F	0.765	3300	F	2012
(613) Beulah St	2.02	21000	F	98%	0%	1%	0%	0%	0%	C	0.098	F	0.523	22000	F	2012
(613) Beulah St	0.35	23000	F	98%	0%	1%	0%	0%	0%	F	0.09	F	0.576	25000	F	2012
(613) Beulah St	0.92	15000	F	98%	0%	1%	0%	0%	0%	F	0.095	F	0.593	16000	F	2012
(613) S Van Dorn St	1.54	33000	F	98%	0%	1%	0%	0%	0%	F	0.084	F	0.57	35000	F	2012
(613) Van Dorn St	0.66	48000	F	98%	0%	1%	0%	0%	0%	C	0.083	F	0.610	52000	F	2012
(613) Van Dorn St	0.59	42000	F	98%	0%	1%	0%	0%	0%	F	0.082	F	0.687	45000	F	2012
(613) Lincolnia Rd	0.16	3300	F	99%	1%	0%	0%	0%	0%	F	0.125	F	0.958	3500	F	2012
(613) Lincolnia Rd	0.87	14000	F	99%	1%	0%	0%	0%	0%	F	0.086	F	0.516	15000	F	2012
(613) Lincolnia Rd	0.43	13000	F	99%	1%	0%	0%	0%	0%	F	0.088	F	0.556	14000	F	2012
(613) Sleepy Hollow Rd	0.71	14000	F	99%	1%	0%	0%	0%	0%	C	0.107	F	0.737	15000	F	2012
(613) Sleepy Hollow Rd	0.87	12000	F	99%	1%	0%	0%	0%	0%	F	0.109	F	0.768	13000	F	2012
(613) Sleepy Hollow Rd	1.19	13000	F	99%	1%	0%	0%	0%	0%	F	0.119	F	0.736	14000	F	2012
(613) Wilson Blvd	0.50	16000	F	98%	1%	1%	0%	0%	0%	C	0.096	F	0.612	17000	F	2012
(613) Ramp	0.06	NA									NA			NA		
(613) Ramp	0.15	4100	F								0.111	F		4100	F	2012
(613) Ramp	0.28	11000	F								0.08	F		11000	F	2012
(614) Evans Ford Rd	0.55	5	R								NA			NA		06/28/2001
(614) Evans Ford Rd	0.40	350	R								NA			NA		06/01/2011
(614) Evans Ford Rd	0.61	180	R								NA			NA		06/01/2011
(615) Yates Ford Rd	0.40	380	R								NA			NA		06/28/2001
(615) Yates Ford Rd	0.70	600	R								NA			NA		06/01/2011

Virginia Department of Transportation
Traffic Engineering Division
2012
Annual Average Daily Traffic Volume Estimates By Section of Route
Fairfax Maintenance Area

Route	Length	AADT	QA	4Tire	Bus	-----Truck-----				QC	K Factor	QK	Dir Factor	AAWDT	QW	Year
						2Axle	3+Axle	1Trail	2Trail							
Fairfax County																
(615) Yates Ford Rd	0.40	670	R								NA		NA			06/01/2011
From: 29-641 Kincheloe Rd						To: 29-645 Clifton Rd										
(616) Ordway Rd	0.97	13000	F	99%	0%	0%	0%	0%	0%	C	0.100	F	0.833	14000	F	2012
From: Prince William County Line						To: 29-658 Compton Rd										
(617) Backlick Rd	0.27	2400	F	98%	0%	1%	1%	0%	0%	C	0.133	F	0.863	2800	F	2012
From: US 1 Richmond Hwy						To: 29-613 Beulah St										
(617) Backlick Rd	0.32	2300	F								0.140	F	0.852	2700	F	2012
From: 29-7100 Fairfax County Pkwy						To: 29-7100 Fairfax County Pkwy										
(617) Backlick Rd	1.69	25000	F	97%	1%	1%	0%	0%	0%	C	0.089	F	0.606	27000	F	2012
From: I-95; 29-790 Alban Rd						To: 29-1255 Beverly Rd										
(617) Backlick Rd	0.99	43000	F	97%	1%	1%	0%	0%	0%	F	0.083	F	0.504	45000	F	2012
From: 29-644 Franconia Rd						To: 29-644 Franconia Rd										
(617) Backlick Rd	0.21	3700	F	97%	1%	1%	0%	0%	0%	F	0.099	F	0.763	3900	F	2012
From: 29-789 Commerce Rd						To: 29-789 Commerce Rd										
(617) Backlick Rd	0.62	17000	F	98%	1%	1%	0%	0%	0%	F	0.102	F		18000	F	2012
From: 29-1155 Highland St						To: 29-1155 Highland St										
(617) Backlick Rd	0.77	34000	F	98%	1%	1%	0%	0%	0%	C	0.079	F	0.754	36000	F	2012
From: 29-2459 Leesville Blvd						To: 29-2459 Leesville Blvd										
(617) Backlick Rd	0.52	36000	F	98%	1%	1%	0%	0%	0%	F	0.072	F	0.606	38000	F	2012
From: 29-2469 Matthew Place						To: 29-2469 Matthew Place										
(617) Backlick Rd	0.18	34000	F	98%	1%	1%	0%	0%	0%	F	0.070	F	0.544	37000	F	2012
From: 29-620 Braddock Rd						To: 29-620 Braddock Rd										
(617) Backlick Rd	1.37	23000	F	98%	1%	1%	0%	0%	0%	F	0.078	F	0.555	25000	F	2012
From: SR 236 Little River Tpke						To: SR 236 Little River Tpke										
(617) Backlick Rd	0.07	12000	F	98%	1%	1%	0%	0%	0%	F	0.073	F	0.767	13000	F	2012
From: SR 244 Columbia Pike						To: SR 244 Columbia Pike										
From: US 1 Richmond Hwy						To: US 1 Richmond Hwy										
(619) Old Mill Rd	0.48	4400	F	98%	1%	1%	0%	0%	0%	C	0.098	F	0.575	4700	F	2012
From: 29-622 Pole Rd						To: 29-622 Pole Rd										
(619) Old Mill Rd	0.52	4100	G	98%	1%	1%	0%	0%	0%	F	NA		NA			2012
From: Dead End						To: Dead End										
From: Loudoun County Line						To: Loudoun County Line										
(620) Braddock Rd	2.80	7500	F	98%	1%	0%	1%	0%	0%	C	0.113	F	0.704	8000	F	2012
From: 29-4955 Kimanna Dr						To: 29-4955 Kimanna Dr										
(620) Braddock Rd	0.61	9300	F	98%	1%	0%	1%	0%	0%	F	0.113	F	0.664	9900	F	2012
From: 29-662 Poplar Tree Rd						To: 29-662 Poplar Tree Rd										
(620) Braddock Rd	1.28	15000	F	98%	1%	0%	1%	0%	0%	F	0.105	F	0.520	15000	F	2012
From: SR 28 Sully Rd; Gap						To: SR 28 Sully Rd; Gap										
(620) Braddock Rd	0.32	2800	G	98%	1%	0%	1%	0%	0%	F	NA		3000	G		2012
From: Willoughby Newton Dr						To: Willoughby Newton Dr										
From: US 29 Lee Highway						To: US 29 Lee Highway										
(620) Spindle Court	0.24	2400	G	99%	1%	0%	0%	0%	0%	F	NA		2600	G		2012
From: Dead End						To: Dead End										
From: 29-7759 Old Braddock Rd						To: 29-7759 Old Braddock Rd										
(620) Braddock Rd	0.75	10000	F	99%	1%	0%	0%	0%	0%	C	0.1	F	0.534	11000	F	2012
From: 29-659 Union Mill Rd						To: 29-659 Union Mill Rd										
(620) Braddock Rd	0.51	32000	F	99%	1%	0%	0%	0%	0%	F	0.096	F	0.729	34000	F	2012
From: 29-645 Clifton Rd						To: 29-645 Clifton Rd										
(620) Braddock Rd	1.09	29000	F	98%	1%	0%	0%	0%	0%	F	0.095	F	0.747	31000	F	2012
From: 29-612 Colchester Rd						To: 29-612 Colchester Rd										

Virginia Department of Transportation
Traffic Engineering Division
2012
Annual Average Daily Traffic Volume Estimates By Section of Route
Fairfax Maintenance Area

Route	Length	AADT	QA	4Tire	Bus	-----Truck-----				QC	K Factor	QK	Dir Factor	AAWDT	QW	Year
						2Axle	3+Axle	1Trail	2Trail							
Fairfax County																
(620) Braddock Rd	2.06	36000	F	98%	1%	0%	0%	0%	0%	C	0.083	F	0.664	38000	F	2012
						From: 29-612 Colchester Rd										
						To: 29-655 Shirley Gate Rd										
(620) Braddock Rd	1.14	45000	F	98%	1%	0%	0%	0%	0%	F	0.078	F	0.524	48000	F	2012
						From: 29-2538 Prestwick Dr										
(620) Braddock Rd	0.77	45000	F	98%	1%	0%	0%	0%	0%	F	0.077	F	0.506	48000	F	2012
						From: SR 123 Ox Rd										
(620) Braddock Rd	0.93	38000	F	98%	1%	0%	0%	0%	0%	F	0.074	F	0.51	41000	F	2012
						From: 29-653 E, Roberts Rd										
(620) Braddock Rd	1.03	38000	F	98%	1%	0%	0%	0%	0%	C	0.074	F	0.634	40000	F	2012
						From: 29-652 W, Burke Station Rd										
(620) Braddock Rd	0.60	40000	F	98%	1%	0%	0%	0%	0%	F	0.078	F	0.573	42000	F	2012
						From: 29-652 E, Twinbrook Rd										
(620) Braddock Rd	0.52	48000	F	99%	0%	0%	0%	0%	0%	C	0.077	F	0.563	51000	F	2012
						From: 29-651 Guinea Rd										
(620) Braddock Rd	1.17	61000	F	99%	0%	0%	0%	0%	0%	C	0.076	F	0.646	65000	F	2012
						From: 29-638 Rolling Rd										
(620) Braddock Rd	1.01	68000	F	99%	0%	0%	0%	0%	0%	F	0.082	F	0.691	72000	F	2012
						From: 29-710 Wakefield Chapel Rd										
(620) Braddock Rd	0.33	42000	F	98%	1%	1%	0%	0%	0%	F	0.083	F	0.585	45000	F	2012
						From: I-495 Capital Beltway										
(620) Braddock Rd	1.28	30000	F	98%	1%	1%	0%	0%	0%	C	0.090	F	0.581	32000	F	2012
						From: 29-2864 Ravensworth Rd										
(620) Braddock Rd	0.56	20000	F	98%	1%	1%	0%	0%	0%	F	0.103	F	0.598	22000	F	2012
						From: 29-617 Backlick Rd										
(620) Braddock Rd	1.13	19000	F	98%	1%	1%	0%	0%	0%	F	0.102	F	0.596	20000	F	2012
						From: 29-712 Columbia Rd										
(620) Braddock Rd	0.91	11000	F	99%	0%	0%	0%	0%	0%	C	0.091	F	0.646	12000	F	2012
						From: SR 236 Little River Tpke										
(620) Braddock Rd	0.53	10000	F	99%	0%	0%	0%	0%	0%	F	0.088	F	0.590	11000	F	2012
						From: 29-613 Lincolnia Rd										
						To: SR 244 Columbia Pike										
East (620) Ramp	0.25	16000	F								0.096	F		16000	F	2012
						From: 29-620 TO RT 495 SOUTH										
						To: I-495-S055X FROM RT 620 EAST00- BRADDOCK										
East (620) Ramp	0.13	9600	F								0.088	F		9600	F	2012
						From: 29-620 TO RT 495 NORTH										
						To: I-495-N055X FROM RT 620 EAST00- BRADDOCK										
West (620) Ramp	0.13	NA									NA			NA		
						From: 29-620 TO RT 495 SOUTH										
						To: I-495-S055X FROM RT 620 WEST00- BRADDOCK										
West (620) Ramp	0.27	4700	F								0.089	F		4700	F	2012
						From: 29-620 TO RT 495 SOUTH										
						To: I-495-N055X FROM RT 620 WEST										
(621) Bull Run P.O. Rd	3.75	1700	F	98%	1%	1%	1%	0%	0%	C	0.133	F	0.83	1800	F	2012
						From: Loudoun County Line										
(621) Bull Run P.O. Rd	1.06	2100	F	98%	1%	1%	0%	0%	0%	C	0.117	F	0.611	2300	F	2012
						From: US 29 Lee Highway										
						To: 29-658 Compton Rd										
(622) Pole Rd	1.39	4600	F	96%	3%	1%	0%	0%	0%	C	0.098	F	0.531	4900	F	2012
						From: 29-619 Old Mill Rd										
						To: 29-3191 Frye Rd										

Virginia Department of Transportation
Traffic Engineering Division
2012
Annual Average Daily Traffic Volume Estimates By Section of Route
Fairfax Maintenance Area

Route	Length	AADT	QA	4Tire	Bus	-----Truck-----				QC	K Factor	QK	Dir Factor	AAWDT	QW	Year
						2Axle	3+Axle	1Trail	2Trail							
Fairfax County																
(623) Old Mill Rd	0.99	1600	F	99%	1%	0%	0%	0%	0%	C	0.113	F	0.519	1700	F	2012
			From: 29-624 Lukens Lane													
			To: 29-1169 Patton Blvd													
(623) Old Mill Rd	0.10	1700	G	99%	1%	0%	0%	0%	0%	F	NA			NA		2012
			From: 29-1113 McNair Dr													
(623) Old Mill Rd	0.09	1600	G	99%	1%	0%	0%	0%	0%	F	NA			NA		2012
			From: 29-1111 Buckner Rd													
(623) Old Mill Rd	0.09	1400	G	99%	1%	0%	0%	0%	0%	F	NA			NA		2012
			From: SR 235 W, Mt Vernon Mem Hwy													
(623) Ferry Landing Rd	1.06	1100	F	99%	0%	0%	0%	0%	0%	F	0.097	F	0.502	1100	F	2012
			From: 29-4311 Rive Dr													
(623) Old Mt Vernon Rd	1.06	2300	F	99%	0%	0%	0%	0%	0%	C	0.099	F	0.854	2500	F	2012
			From: SR 235 MID, Mt Vernon Mem Hwy													
(623) Old Mt Vernon Rd	1.17	6200	F	99%	0%	0%	0%	0%	0%	F	0.103	F	0.708	6600	F	2012
			From: SR 235 EAST, Mt Vernon Hwy													
(624) Highland Lane	0.18	870	R								NA			NA		04/20/2011
			From: 29-1267 Rosemont Ave													
(624) Highland Lane	0.08	1100	R								NA			NA		04/20/2011
			From: 29-1033 Woodlawn St													
(624) Highland Lane	0.18	1300	R								NA			NA		04/20/2011
			From: US 1 E, Richmond Hwy													
(624) Lukens Lane	0.35	2500	F	98%	1%	0%	0%	0%	0%	F	0.101	F	0.516	2600	F	2012
			From: 29-623 W, Old Mill Rd													
(624) Old Mill Rd	0.97	2600	F	98%	1%	0%	0%	0%	0%	C	0.099	F	0.603	2800	F	2012
			From: 29-623 W, Mill Rd													
(624) Old Mill Rd	0.24	260	R								NA			NA		11/17/2008
			From: SR 235 Mt Vernon Mem Hwy													
			To: 29-623 E, Old Mt Vernon Rd													
(625) Wellington Rd	0.10	1300	R								NA			NA		04/13/2011
			From: 29-629 Fort Hunt Rd													
(625) Wellington Rd	0.10	1300	R								NA			NA		04/13/2011
			From: 29-945 Bolling Dr													
(625) Wellington Rd	0.01	1300	R								NA			NA		06/10/2003
			From: 29-944 Greenway Rd													
(625) Wellington Dr	0.08	1600	R								NA			NA		11/12/2008
			From: 29-844 Washington Ave													
			To: Mt Vernon Mem Hwy													
(626) Sherwood Hall Lane	0.49	20000	F	96%	2%	1%	0%	0%	0%	C	0.08	F	0.568	21000	F	2012
			From: US 1 Richmond Hwy													
(626) Sherwood Hall Lane	1.26	13000	F	96%	2%	1%	0%	0%	0%	F	0.095	F	0.567	13000	F	2012
			From: 29-628 Parkers Lane													
			To: 29-629 Fort Hunt Rd													
(627) Elkin St	0.43	2700	F	98%	1%	1%	0%	0%	0%	F	0.124	F	0.584	2800	F	2012
			From: 29-629 Fort Hunt Rd													
			To: 29-2051 Riverside Rd													
(627) Riverside Rd	0.88	4600	F	98%	1%	1%	0%	0%	0%	C	0.121	F	0.519	4900	F	2012
			From: 29-2051 Londonderry Rd													
			To: 29-628 Collingwood Rd													
(628) Parker Lane	0.49	9200	F	97%	2%	1%	0%	0%	0%	F	0.087	F	0.526	9800	F	2012
			From: 29-626 Sherwood Hall Rd													
(628) Collingwood Rd	0.35	9300	F	97%	2%	1%	0%	0%	0%	F	0.088	F	0.510	9900	F	2012
			From: 29-4217 S, Lynnfield Dr													
			To: 29-627 Riverside Dr													

Virginia Department of Transportation
Traffic Engineering Division
2012
Annual Average Daily Traffic Volume Estimates By Section of Route
Fairfax Maintenance Area

Route	Length	AADT	QA	4Tire	Bus	-----Truck-----				QC	K Factor	QK	Dir Factor	AAWDT	QW	Year
						2Axle	3+Axle	1Trail	2Trail							
Fairfax County																
(628) Collingwood Rd	0.59	5000	F	97%	2%	1%	0%	0%	0%	C	0.098	F	0.547	5400	F	2012
						From: 29-627 Riverside Dr										
						To: 29-629 Fort Hunt Rd										
(628) Collingwood Rd	0.42	3500	F	97%	2%	1%	0%	0%	0%	F	0.108	F	0.823	3800	F	2012
						From: 29-2153 Blvd Dr West										
						To: Mt Vernon Mem Hwy										
(629) Vernon View Dr	0.65	2600	F	96%	4%	1%	0%	0%	0%	C	0.093	F	0.538	2800	F	2012
						From: Mt Vernon Mem Hwy										
						To: 29-850 Fort Hunt Rd										
(629) Fort Hunt Rd	0.20	3600	F	96%	4%	1%	0%	0%	0%	F	0.095	F	0.537	3800	F	2012
						From: 29-627 Elkin St										
(629) Fort Hunt Rd	0.34	6100	F	98%	1%	1%	0%	0%	0%	F	0.091	F	0.598	6500	F	2012
						From: 29-2158 Wayewood Blvd										
(629) Fort Hunt Rd	0.50	11000	F	98%	1%	1%	0%	0%	0%	F	0.092	F	0.544	12000	F	2012
						From: 29-628 Collingwood Rd										
(629) Fort Hunt Rd	1.41	9300	F	98%	1%	1%	0%	0%	0%	C	0.095	F	0.516	9900	F	2012
						From: 29-626 Sherwood Hall Lane										
(629) Fort Hunt Rd	0.86	17000	F	98%	1%	1%	0%	0%	0%	F	0.088	F	0.536	18000	F	2012
						From: 29-630 Quander Rd										
(629) Fort Hunt Rd	0.78	15000	F	99%	0%	0%	0%	0%	0%	F	0.093	F	0.553	16000	F	2012
						From: 29-1510 Belle View Blvd										
(629) Fort Hunt Rd	0.95	20000	F	99%	0%	0%	0%	0%	0%	C	0.094	F	0.730	21000	F	2012
						From: 29-1306 Woodmont Rd										
						To: 29-1306 Woolmont Rd										
(629) Fort Hunt Rd	0.16	22000	F	99%	0%	0%	0%	0%	0%	F	0.104	F	0.760	24000	F	2012
						From: US 1 Richmond Hwy										
(629) Fort Hunt Rd	0.03	12000	R								NA		NA		1991	
						To: 29-1301 Old Richmond Hwy										
(630) Quander Rd	0.73	4800	F	96%	3%	1%	0%	0%	0%	C	0.096	F	0.582	5200	F	2012
						From: 29-629 Ft Hunt Rd										
						To: 29-1510 Belle View Blvd										
(630) Quander Rd	0.96	4600	F	96%	3%	1%	0%	0%	0%	F	0.103	F	0.726	4800	F	2012
						From: US 1 Richmond Hwy										
(631) Franklin St	0.16	210	R								NA		NA		10/06/2008	
						From: 29-633 Kings Hwy South										
						To: 29-1477 Pickett St										
(631) Franklin St	0.14	300	R								NA		NA		10/06/2008	
						From: US 1 Richmond Hwy										
(632) Forest Hill Rd	0.14	310	R								NA		NA		04/13/2011	
						From: 29-1319 Berkley Rd										
						To: 29-1322 Belle Haven Rd										
(632) Belle Haven Rd	0.06	900	R								NA		NA		04/13/2011	
						From: 29-1322 Forest Hill Rd										
(632) Belle Haven Rd	0.11	1100	R								NA		NA		04/13/2011	
						From: 29-1315 Radcliff Rd										
(632) Belle Haven Rd	0.05	2400	R								NA		NA		04/13/2011	
						From: 29-1358 Windsor Rd										
(632) Belle Haven Rd	0.47	6900	F	99%	0%	0%	0%	0%	0%	C	0.114	F	0.781	7300	F	2012
						From: 29-629 Fort Hunt Rd										
						To: Mt Vernon Mem Hwy										
(633) Kings Hwy South	1.56	15000	F	98%	1%	1%	0%	0%	0%	C	0.082	F	0.578	16000	F	2012
						From: 29-611 Telegraph Rd										
						To: 29-723 Harrison Lane										

Virginia Department of Transportation
Traffic Engineering Division
2012
Annual Average Daily Traffic Volume Estimates By Section of Route
Fairfax Maintenance Area

Route	Length	AADT	QA	4Tire	Bus	-----Truck-----				QC	K Factor	QK	Dir Factor	AAWDT	QW	Year
						2Axle	3+Axle	1Trail	2Trail							
Fairfax County																
633 Kings Hwy South	0.99	12000	F	98%	1%	1%	0%	0%	0%	F	0.085	F	0.571	13000	F	2012
634 Old Telegraph Rd	0.62	1000	F	99%	1%	0%	0%	0%	0%	C	0.206	F	0.588	1100	F	2012
634 Old Telegraph Rd	0.63	2800	F	99%	1%	0%	0%	0%	0%	F	0.094	F	0.655	2900	F	2012
635 Hayfield Rd	0.45	11000	F	98%	1%	1%	0%	0%	0%	F	0.104	F	0.527	11000	F	2012
635 Hayfield Rd	0.61	11000	F	98%	1%	1%	0%	0%	0%	C	0.095	F	0.550	12000	F	2012
635 Hayfield Rd	0.05	11000	F	98%	1%	1%	0%	0%	0%	C	0.095	F	0.550	12000	F	2012
635 Fleet Dr	0.73	8700	F	97%	1%	1%	0%	0%	0%	C	0.098	F	0.568	9300	F	2012
635 Fleet Dr	0.05	730	R								NA		NA			11/17/2008
636 Hooes Rd	0.15	5500	F	98%	0%	1%	0%	0%	0%	F	0.122	F	0.774	5800	F	2012
636 Hooes Rd	1.53	7100	F	98%	0%	1%	0%	0%	0%	C	0.111	F	0.736	7500	F	2012
636 Hooes Rd	1.30	16000	F	98%	0%	1%	0%	0%	0%	F	0.100	F	0.717	17000	F	2012
636 Hooes Rd	0.77	1700	G								NA		1800	G		2012
636 Hooes Rd	0.29	600	G								NA		650	G		2012
636 Hooes Rd	2.13	320	G								NA		NA			2012
637 Accotink Rd	0.70	670	R								NA		NA			05/14/2009
637 Accotink Rd	0.18	610	R								NA		NA			11/19/2008
637 Newington Rd	0.52	4400	F	99%	0%	0%	0%	0%	0%	C	0.109	F	0.639	4700	F	2012
637 Cinder Bed Rd	1.00	2200	G	99%	0%	0%	0%	0%	0%	F	NA		NA			2012
638 Pohick Rd	1.35	13000	F	98%	1%	1%	0%	0%	0%	F	0.097	F	0.559	14000	F	2012
638 Rolling Rd	0.77	10000	F	98%	1%	1%	0%	0%	0%	C	0.1	F	0.628	11000	F	2012
638 Rolling Rd	0.84	12000	F	98%	1%	1%	0%	0%	0%	F	0.097	F	0.637	12000	F	2012
638 Rolling Rd	0.55	33000	F	98%	1%	1%	0%	0%	0%	F	0.088	F	0.691	35000	F	2012

Virginia Department of Transportation
Traffic Engineering Division
2012
Annual Average Daily Traffic Volume Estimates By Section of Route
Fairfax Maintenance Area

Route	Length	AADT	QA	4Tire	Bus	-----Truck-----				QC	K Factor	QK	Dir Factor	AAWDT	QW	Year		
						2Axle	3+Axle	1Trail	2Trail									
Fairfax County																		
(638) Rolling Rd	1.01	19000	F	98%	1%	1%	0%	0%	0%	C	0.087	F	0.589	20000	F	2012		
						From: 29-7100 Fairfax County Pkwy; 29-7900												
						To: 29-4151 Springfield Village Dr												
(638) Rolling Rd	0.22	19000	F	98%	1%	1%	0%	0%	0%	F	0.087	F	0.584	20000	F	2012		
						From: 29-4153 Birmingham Lane												
(638) Rolling Rd	0.45	18000	F	98%	1%	1%	0%	0%	0%	F	0.085	F	0.575	19000	F	2012		
						From: 29-3332 Greeley Blvd												
(638) Rolling Rd	0.48	21000	F	98%	1%	1%	0%	0%	0%	F	0.085	F	0.537	23000	F	2012		
						From: 29-644 Old Keene Mill Rd												
(638) Rolling Rd	0.75	27000	F	99%	1%	0%	0%	0%	0%	F	0.08	F	0.502	29000	F	2012		
						From: 29-777 Center Rd												
(638) Rolling Rd	1.16	30000	F	99%	1%	0%	0%	0%	0%	C	0.083	F	0.561	32000	F	2012		
						From: 29-4450 Kenilworth Rd												
(638) Rolling Rd	0.62	22000	F	99%	1%	0%	0%	0%	0%	F	0.078	F	0.567	24000	F	2012		
						From: 29-620 Braddock Rd												
(639) Rolling Rd	0.46	1100	R									NA		NA		06/27/2011		
						From: Dead End; Gap												
(639) Peacock Station Rd	0.26	490	R									NA		NA		09/09/1997		
						From: 29-738 Old Dominion Dr												
(640) Sydenstricker Rd	1.02	7100	F	99%	1%	0%	0%	0%	0%	F	0.112	F	0.542	7600	F	2012		
						From: 29-644 Old Keene Mill Rd												
(640) Sydenstricker Rd	1.17	8100	F	99%	1%	0%	0%	0%	0%	C	0.122	F	0.654	8600	F	2012		
						From: 29-4521 Huntsman Blvd												
(640) Gambrill Rd	0.09	5900	F	99%	1%	0%	0%	0%	0%	F	0.125	F	0.829	6200	F	2012		
						From: 29-636 Hooes Rd												
(640) Gambrill Rd	1.05	6600	F	99%	1%	0%	0%	0%	0%	F	0.115	F	0.717	7000	F	2012		
						From: 29-6911 Shady Palm Dr; Gap												
(640) Gambrill Rd	1.05	6600	F	99%	1%	0%	0%	0%	0%	F	0.115	F	0.717	7000	F	2012		
						From: 29-7100 Fairfax County Pkwy; 29-8946												
(640) Gambrill Court	0.19	480	R									NA		NA		11/29/2001		
						From: 29-641 Pohick Rd												
						To: Dead End												
(641) Kincheloe Rd	1.12	460	R									NA		NA		06/01/2011		
						From: 29-612 W, Old Yates Ford Rd												
(641) Kincheloe Rd	1.13	950	R									NA		NA		11/29/2001		
						From: 1.12 MN 29-612												
(641) Kincheloe Rd	0.55	1600	R									NA		NA		06/01/2011		
						From: 29-615 Yates Ford Rd												
						To: SCL Clifton												
Town of Clifton																		
(641) Kincheloe Rd	0.29	1600	N									NA		NA		06/01/2011		
						From: SCL Clifton												
						To: 29-645 S, Main St												
(641) Chapel Rd	0.30	1000	F	96%	1%	2%	1%	0%	0%	C	0.097	F	0.615	1100	F	2012		
						From: 29-645 N, Main St												
						To: NCL Clifton												
Fairfax County																		
(641) Chapel Rd	2.59	1000	N	96%	1%	2%	1%	0%	0%	N	0.097	N	0.615	1100	N	2012		
						From: NCL Clifton												
(641) Chapel Rd	0.41	2400	F	96%	1%	2%	1%	0%	0%	F	0.099	F	0.652	2600	F	2012		
						From: 29-612 Yates Ford Rd												
(641) Chapel Rd	0.18	6800	F	96%	1%	2%	1%	0%	0%	F	0.099	F	0.764	7300	F	2012		
						From: 29-610 Wolf Run Shoals Rd												
						To: SR 123 Ox Rd												

Virginia Department of Transportation
Traffic Engineering Division
2012
Annual Average Daily Traffic Volume Estimates By Section of Route
Fairfax Maintenance Area

Route	Length	AADT	QA	4Tire	Bus	-----Truck-----				QC	K Factor	QK	Dir Factor	AAWDT	QW	Year
						2Axle	3+Axle	1Trail	2Trail							
Fairfax County																
(641) Chapel Rd	0.04	970	R								NA			NA		03/04/2009
			From: SR 123 Ox Rd													
			To: 29-8475 Little Ox Rd													
(641) Pohick Rd	1.60	7900	F	97%	1%	1%	1%	1%	0%	F	0.103	F	0.548	8400	F	2012
			From: 29-7100 Fairfax County Pkwy													
(641) Pohick Rd	1.08	11000	F	97%	1%	1%	1%	1%	0%	F	0.104	F	0.737	12000	F	2012
			From: 29-6070 Southrun Rd													
			To: 29-790													
(642) Lorton Rd	0.68	4500	F	98%	1%	0%	1%	0%	0%	F	0.153	F	0.891	4800	F	2012
			From: SR 123 Ox Rd													
			To: 29-611 N, Furnace Rd													
(642) Lorton Rd	1.38	8300	F	98%	1%	0%	1%	0%	0%	C	0.143	F	0.836	8800	F	2012
			From: 29-611 S, Furnace Rd													
(642) Lorton Rd	1.00	22000	F	98%	1%	0%	1%	0%	0%	F	0.106	F	0.721	23000	F	2012
			From: 29-600; Ramp From I-95													
			To: US 1 Richmond Hwy													
(642) Ramp	0.18	5000	F								0.144	F		5000	F	2012
			From: 29-642 Lorton Rd													
			To: I-95 South													
(642) Ramp	0.27	12000	F								0.105	F		12000	F	2012
			From: 29-600; 29-642													
			To: I-95 North													
(643) Henderson Rd	2.54	4700	F	99%	0%	1%	0%	0%	0%	F	0.117	F	0.828	5000	F	2012
			From: 29-612 Old Yates Ford Rd													
(643) Henderson Rd	2.60	4800	F	99%	0%	1%	0%	0%	0%	C	0.108	F	0.778	5100	F	2012
			From: 29-610 E, Wolf Run Shoals Rd													
(643) Old Ox Rd	0.30	610	R								NA			NA		06/01/2011
			From: SR 123 N, Ox Rd													
			To: SR 123 N MID													
(643) Lee Chapel Rd	1.05	13000	F	99%	0%	0%	0%	0%	0%	C	0.096	F	0.728	14000	F	2012
			From: SR 123 S MID													
			To: SR 123 S, Ox Rd													
(643) Lee Chapel Rd	1.61	14000	F	99%	0%	0%	0%	0%	0%	C	0.090	F	0.641	15000	F	2012
			From: 29-7100 Fairfax County Pkwy													
(643) Lee Chapel Rd	0.54	27000	F	99%	1%	0%	0%	0%	0%	F	0.084	F	0.512	28000	F	2012
			From: 29-644 Old Keen Mill Rd													
(643) Burke Centre Pkwy	0.68	22000	F	99%	1%	0%	0%	0%	0%	F	0.086	F	0.537	23000	F	2012
			From: 29-645 Burke Lake Rd													
(643) Burke Centre Pkwy	0.68	27000	F	99%	1%	0%	0%	0%	0%	F	0.091	F	0.524	29000	F	2012
			From: 29-5847 Coffey Woods Rd													
(643) Burke Centre Pkwy	1.54	23000	F	99%	1%	0%	0%	0%	0%	C	0.088	F	0.587	24000	F	2012
			From: 29-6197 Roberts Pkwy													
(643) Burke Centre Pkwy	0.66	7400	F	99%	1%	0%	0%	0%	0%	F	0.084	F	0.691	7900	F	2012
			From: SR 123 Ox Rd													
			To: 29-7100 Fairfax County Parkway													
(644) Old Keene Mill Rd	0.94	8600	F	99%	0%	1%	0%	0%	0%	C	0.088	F	0.562	9200	F	2012
			From: 29-641 Fairfax County Pkwy													
(644) Old Keene Mill Rd	0.41	28000	F	99%	0%	1%	0%	0%	0%	F	0.086	F	0.611	30000	F	2012
			From: 29-643 Lee Chapel Rd													
(644) Old Keene Mill Rd	0.17	24000	N	99%	1%	0%	0%	0%	0%	N	0.086	N	0.611	26000	N	2012
			From: 29-640 Sydenstricker Rd													
(644) Old Keene Mill Rd	0.88	24000	F	99%	1%	0%	0%	0%	0%	C	0.086	F	0.611	26000	F	2012
			From: Rolling Valley Commuter Lot													
			To: 29-4521 Huntsman Blvd													

Virginia Department of Transportation
Traffic Engineering Division
2012
Annual Average Daily Traffic Volume Estimates By Section of Route
Fairfax Maintenance Area

Route	Length	AADT	QA	4Tire	Bus	-----Truck-----				QC	K Factor	QK	Dir Factor	AAWDT	QW	Year
						2Axle	3+Axle	1Trail	2Trail							
Fairfax County																
(644) Old Keene Mill Rd	0.31	39000	F	99%	1%	0%	0%	0%	0%	F	0.082	F	0.609	41000	F	2012
(644) Old Keene Mill Rd	0.65	31000	G	99%	1%	0%	0%	0%	0%	F	NA		34000	G	2012	
(644) Old Keene Mill Rd	0.23	37000	F	99%	0%	0%	0%	0%	0%	F	0.077	F	0.602	40000	F	2012
(644) Old Keene Mill Rd	0.81	38000	F	99%	0%	0%	0%	0%	0%	F	0.078	F	0.629	41000	F	2012
(644) Old Keene Mill Rd	0.82	44000	F	99%	0%	0%	0%	0%	0%	F	0.083	F	0.662	47000	F	2012
(644) Old Keene Mill Rd	0.39	46000	F	99%	0%	0%	0%	0%	0%	C	0.081	F	0.658	49000	F	2012
(644) Old Keene Mill Rd	0.56	46000	F	99%	0%	0%	0%	0%	0%	F	0.085	F	0.657	49000	F	2012
(644) Franconia Rd	0.22	75000	F	99%	0%	0%	0%	0%	0%	F	NA		79000	F	2012	
(644) Franconia Rd	0.24	58000	F	98%	1%	1%	0%	0%	0%	F	NA		62000	F	2012	
(644) Franconia Rd	0.67	37000	F	98%	1%	1%	0%	0%	0%	C	0.083	F	0.601	39000	F	2012
(644) Franconia Rd	0.43	33000	F	98%	1%	1%	0%	0%	0%	F	0.085	F	0.570	35000	F	2012
(644) Franconia Rd	0.29	25000	F	98%	1%	1%	0%	0%	0%	F	0.083	F	0.536	26000	F	2012
(644) Franconia Rd	0.27	26000	F	98%	1%	0%	0%	0%	0%	F	0.085	F	0.527	28000	F	2012
(644) Franconia Rd	0.55	35000	F	98%	1%	0%	0%	0%	0%	F	0.087	F	0.513	37000	F	2012
(644) Franconia Rd	1.32	18000	F	98%	1%	0%	0%	0%	0%	C	0.091	F	0.524	19000	F	2012
(644) Franconia Rd	0.31	15000	F	98%	1%	0%	0%	0%	0%	F	0.096	F	0.543	16000	F	2012
(644) Franconia Rd	0.83	13000	F	98%	1%	0%	0%	0%	0%	F	0.099	F	0.574	14000	F	2012
(644) Franconia Rd	0.52	11000	F	98%	1%	0%	0%	0%	0%	F	0.102	F	0.603	12000	F	2012
(644) Ramp	0.18	8900	F								0.093	F		8900	F	2012
East (644) Ramp	0.10	4700	F								NA			4700	F	2012
East (644) Ramp	0.08	NA									NA			NA		
East (644) Ramp	0.17	26000	F								NA			26000	F	2012
East (644) Ramp	0.21	NA									NA			NA		

Virginia Department of Transportation
Traffic Engineering Division
2012
Annual Average Daily Traffic Volume Estimates By Section of Route
Fairfax Maintenance Area

Route	Length	AADT	QA	4Tire	Bus	-----Truck-----				QC	K Factor	QK	Dir Factor	AAWDT	QW	Year
						2Axle	3+Axle	1Trail	2Trail							
Fairfax County																
East (644) Ramp	0.18	7700	F			From: 29-644-E006C Gap TO ROUTE 395 N				0.142	F			7700	F	2012
						To: I-95-N Gap FROM RT 644										
East (644) Ramp	0.02	31000	F			From: 29-644-E006B Gap TO ROUTE 395 N				0.091	F			31000	F	2012
						To: I-395-N; 29-644-E006D Gap										
East (644) Ramp	0.30	4900	F			From: 29-644-E006B Gap TO RT 495 NORTH				0.089	F			4900	F	2012
						To: I-395-N; 29-644-E006C Gap										
West (644) Ramp	0.06	22000	F			From: 29-644 Franconia Rd				NA				22000	F	2012
						To: Ramp to I-395 North, I-495 North										
West (644) Ramp	0.53	5700	F			From: Ramp from 29-644 to I-95 South				0.087	F			5700	F	2012
						To: 29-644 Franconia Rd										
West (644) Ramp	0.57	16000	F			From: 29-644-W006C TO 495 NORTH				NA				16000	F	2012
						To: 29-644-W006D TO RT 395 NORTH										
West (644) Ramp	0.41	NA				From: 29-644-W006B TO 495 NORTH				NA				NA		
						To: I-395-S001C TO RT 95 NORTH										
West (644) Ramp	0.04	3100	F			From: 29-644-W006B TO 495 NORTH				0.081	F			3100	F	2012
						To: I-395-N001B FROM RT 644 WEST										
West (644) Ramp	0.17	NA				From: 29-644-W006B TO RT 395 NORTH				NA				NA		
						To: I-395-N FROM RT 644 WEST										
(645) Wall Rd	0.69	3400	R			From: Dead End				NA				NA		04/02/2002
						To: 29-657 N, Centreville Rd										
(645) Lees Corner Rd	0.54	7800	F	99%	1%	0%	0%	0%	0%	F	0.124	F	0.72	8300	F	2012
						To: 29-669 Thompson Rd										
(645) Lees Corner Rd	1.19	7900	F	99%	1%	0%	0%	0%	0%	C	0.118	F	0.710	8500	F	2012
						From: US 50 W, Lee Jackson Mem Hwy										
(645) Stringfellow Rd	1.44	21000	F	98%	1%	0%	0%	0%	0%	F	0.087	F	0.574	22000	F	2012
						To: 29-4978 Melville Lane										
(645) Stringfellow Rd	0.54	22000	F	98%	1%	0%	0%	0%	0%	C	0.087	F	0.529	24000	F	2012
						From: 29-7735 Fair Lakes Pkwy										
(645) Stringfellow Rd	1.16	17000	F	98%	1%	0%	0%	0%	0%	F	0.095	F	0.639	18000	F	2012
						To: US 29 Lee Hwy										
(645) Clifton Rd	0.73	16000	F	99%	0%	0%	0%	0%	0%	F	0.099	F	0.694	17000	F	2012
						From: US 29 Lee Highway										
(645) Clifton Rd	1.68	9000	F	99%	0%	0%	0%	0%	0%	C	0.115	F	0.886	9600	F	2012
						From: 29-620 W, Braddock Rd										
(645) Clifton Rd	1.14	8800	F	99%	0%	0%	0%	0%	0%	F	0.111	F	0.892	9400	F	2012
						From: 29-620 E, Braddock Rd										
(645) Clifton Rd	0.63	8500	F	99%	0%	0%	0%	0%	0%	F	0.109	F	0.854	9100	F	2012
						To: 29-654 Popes Head Rd										
						From: 29-658 Compton Rd										
						To: NCL Clifton										
Town of Clifton																
(645) Main St	0.39	8500	F	97%	1%	1%	1%	0%	0%	F	0.112	F	0.880	9100	F	2012
						From: NCL Clifton										
						To: 29-641 Kincheloe Rd; School St										

Virginia Department of Transportation
Traffic Engineering Division
2012
Annual Average Daily Traffic Volume Estimates By Section of Route
Fairfax Maintenance Area

Route	Length	AADT	QA	4Tire	Bus	-----Truck-----				QC	K Factor	QK	Dir Factor	AAWDT	QW	Year
						2Axle	3+Axle	1Trail	2Trail							
Town of Clifton																
(645) School St; Clifton Rd	0.25	6600	F	97%	1%	1%	1%	0%	0%	F	0.116	F	0.916	7000	F	2012
Fairfax County																
(645) Clifton Rd	2.91	3000	G	97%	1%	1%	1%	0%	0%	C	NA			3100	G	2012
(645) Clifton Rd	1.65	5000	F	97%	1%	1%	1%	0%	0%	F	0.102	F	0.786	5300	F	2012
(645) Burke Lake Rd	1.08	7500	F	99%	1%	0%	0%	0%	0%	F	0.092	F	0.734	8000	F	2012
(645) Burke Lake Rd	1.82	12000	F	99%	1%	0%	0%	0%	0%	C	0.094	F	0.643	12000	F	2012
(645) Burke Lake Rd	0.43	34000	F	99%	1%	0%	0%	0%	0%	F	0.089	F	0.655	36000	F	2012
(645) Burke Lake Rd	1.17	26000	F	99%	1%	0%	0%	0%	0%	F	0.088	F	0.681	28000	F	2012
(645) Burke Lake Rd	0.27	26000	F	99%	1%	0%	0%	0%	0%	F	0.077	F	0.632	28000	F	2012
(646) Maple Branch Rd	0.74	4000	R								NA			NA		06/01/2011
(646)	0.36	NA									NA			NA		
(647) Hampton Rd	4.62	790	F	97%	1%	1%	0%	0%	0%	C	0.11	F	0.716	850	F	2012
(648) Edsall Rd	0.94	24000	F	96%	1%	1%	1%	1%	0%	C	0.081	F	0.626	26000	F	2012
(648) Edsall Rd	0.23	41000	F	96%	1%	1%	1%	1%	0%	F	0.079	F	0.522	44000	F	2012
(648) Edsall Rd	0.30	24000	F	97%	1%	1%	0%	0%	0%	F	0.082	F	0.579	26000	F	2012
(648) Edsall Rd	1.08	18000	F	97%	1%	1%	0%	0%	0%	C	0.087	F	0.658	19000	F	2012
(648) Ramp	0.13	11000	F								0.073	F		11000	F	2012
East (648) Ramp	0.06	NA									NA			NA		
East (648) Ramp	0.21	8300	F								0.084	F		8300	F	2012
East (648) Ramp	0.32	NA									NA			NA		
West (648) Ramp	0.18	8800	F								0.09	F		8800	F	2012
West (648) Ramp	0.11	NA									NA			NA		

Virginia Department of Transportation
Traffic Engineering Division
2012
Annual Average Daily Traffic Volume Estimates By Section of Route
Fairfax Maintenance Area

Route	Length	AADT	QA	4Tire	Bus	-----Truck-----				QC	K Factor	QK	Dir Factor	AAWDT	QW	Year
						2Axle	3+Axle	1Trail	2Trail							
Fairfax County																
(649) Hummer Rd	1.03	12000	F	98%	1%	0%	0%	0%	0%	F	0.086	F	0.717	13000	F	2012
						From: SR 236 Little River Tpke										
						To: 29-650 Gallows Rd										
(649) Annandale Rd	1.06	20000	F	98%	1%	0%	0%	0%	0%	C	0.083	F	0.619	21000	F	2012
						From: 29-2338 Graham Rd										
(649) Annandale Rd	0.63	16000	F	98%	1%	0%	0%	0%	0%	F	0.083	F	0.755	17000	F	2012
						From: 29-929 Holloman Rd										
(649) Annandale Rd	0.86	18000	F	98%	1%	1%	0%	1%	0%	C	0.087	F	0.638	19000	F	2012
						From: US 50 Arlington Blvd										
(649) Annandale Rd	0.63	16000	F	98%	1%	1%	0%	1%	0%	F	0.077	F	0.55	17000	F	2012
						To: SCL Falls Church										
(650) Annandale Rd	0.79	17000	F	98%	1%	0%	0%	0%	0%	F	0.077	F	0.675	19000	F	2012
						From: SR 236 Little River Tpke										
						To: 29-711 Gallows Rd										
(650) Gallows Rd	0.37	30000	F	98%	1%	0%	0%	0%	0%	F	0.082	F	0.537	32000	F	2012
						From: 29-649 Hummer Rd										
(650) Gallows Rd	1.27	27000	F	98%	1%	0%	0%	0%	0%	C	0.086	F	0.71	29000	F	2012
						From: I-495; 29-709 Woodburn Rd										
(650) Gallows Rd	0.78	39000	F	97%	1%	1%	1%	1%	0%	F	0.086	F	0.674	42000	F	2012
						From: US 50 Arlington Blvd										
(650) Gallows Rd	0.63	35000	G	97%	1%	1%	1%	1%	0%	C	NA			35000	G	2012
						From: US 29 Lee Hwy										
(650) Gallows Rd	0.53	33000	G	97%	1%	1%	1%	1%	0%	F	NA			31000	G	2012
						From: 29-2946 Belle Forest Dr										
(650) Gallows Rd	0.93	35000	F	97%	1%	1%	1%	1%	0%	F	0.086	F	0.609	38000	F	2012
						From: 29-695 Idylwood Rd										
(650) Gallows Rd	0.40	32000	F	98%	1%	1%	0%	0%	0%	C	0.087	F	0.593	34000	F	2012
						From: 29-769 Oak St										
(650) Gallows Rd	0.66	35000	G	98%	1%	1%	0%	0%	0%	F	NA			37000	G	2012
						From: 29-7078 Gallows Branch Rd										
						To: 29-7079 Gallows Rd										
(650) Gallows Branch Rd	0.04	36000	R								NA			NA		03/17/2009
						From: 29-677 Old Gallows Rd										
						To: 29-677 Gallows Branch Rd										
(650) Old Gallows Rd	0.16	11000	F	98%	1%	1%	0%	0%	0%	F	0.082	F	0.893	12000	F	2012
						From: SR 7 Leesburg Pike										
						To: 29-2724 Lisle Ave; Gap Terminus										
(650) Magarity Rd	0.79	8100	F	98%	1%	1%	0%	0%	0%	C	0.101	F	0.571	8600	F	2012
						From: 29-2701 Griffith Rd										
(650) Magarity Rd	0.46	8900	F	98%	1%	1%	0%	0%	0%	F	0.114	F	0.663	9500	F	2012
						From: 29-2718 Anderson Rd										
(650) Magarity Rd	0.35	10000	F	98%	1%	1%	0%	0%	0%	F	0.111	F	0.53	11000	F	2012
						From: 29-694 Great Falls St										
(650) Ramp	0.21	9300	F								0.111	F		9300	F	2012
						From: 29-650 I-495-N052A FROM & TO RT 49										
						To: I-495-N051X FROM RT 65000- GALLOWS ROAD										
(650) Ramp	0.18	NA									NA			NA		
						From: 29-650-N003A; 29-650-S003A TO RT 50										
(650) Ramp	0.10	NA									NA			NA		
						From: 29-650-3C TO RT 50 EAST										
						To: US 50-E076B FROM RT 650 NORTH TO 495 SO										
(650)	0.17	NA									NA			NA		
						From: 29-00650(B)/IS-00495-S051G(L)/FROM 495 SOOUTH										
						To: US-00050(B)/RAMP FROM RTE 650										

Virginia Department of Transportation
Traffic Engineering Division
2012
Annual Average Daily Traffic Volume Estimates By Section of Route
Fairfax Maintenance Area

Route	Length	AADT	QA	4Tire	Bus	-----Truck-----				QC	K Factor	QK	Dir Factor	AAWDT	QW	Year
						2Axle	3+Axle	1Trail	2Trail							
Fairfax County																
(650) Ramp	0.02	NA										NA		NA		
North (650) Ramp	0.14	1100	F								0.105	F		1100	F	2012
North (650) Ramp	0.02	NA										NA		NA		
South (650) Ramp	0.21	8100	F								0.117	F		8100	F	2012
South (650) Ramp	0.02	NA										NA		NA		
(651) New Guinea Rd	0.37	23000	R									NA		NA		1991
(651) Premier Court	0.09	4200	F	99%	1%	0%	0%	0%	0%	F	0.162	F	0.755	4500	F	2012
(651) Guinea Rd	0.15	11000	F	99%	1%	0%	0%	0%	0%	F	0.099	F	0.540	12000	F	2012
(651) Guinea Rd	1.06	15000	F	99%	1%	0%	0%	0%	0%	C	0.096	F	0.646	16000	F	2012
(651) Guinea Rd	0.64	14000	F	99%	1%	0%	0%	0%	0%	F	0.105	F	0.885	15000	F	2012
(651) Guinea Rd	0.81	13000	F	99%	0%	0%	0%	0%	0%	F	0.107	F	0.889	14000	F	2012
(651) Guinea Rd	0.47	12000	F	99%	0%	0%	0%	0%	0%	C	0.106	F	0.912	13000	F	2012
(651) Guinea Rd	0.82	20000	F	99%	0%	0%	0%	0%	0%	F	0.104	F	0.923	21000	F	2012
(652) Burke Rd	1.70	7500	F	99%	1%	0%	0%	0%	0%	F	0.111	F	0.579	8000	F	2012
(652) Burke Rd	0.13	17000	F	99%	1%	0%	0%	0%	0%	F	0.095	F	0.570	18000	F	2012
(652) Burke Rd	0.89	11000	F	99%	1%	0%	0%	0%	0%	C	0.094	F	0.524	12000	F	2012
(652) Guinea Rd	0.29	19000	F	99%	1%	0%	0%	0%	0%	F	0.092	F	0.681	20000	F	2012
(652) Twinbrook Rd	0.54	10000	F	99%	1%	0%	0%	0%	0%	F	0.093	F	0.665	11000	F	2012
(652) Burke Station Rd	0.67	8700	F	99%	1%	0%	0%	0%	0%	F	0.088	F	0.640	9200	F	2012
(653) Roberts Pkwy	1.22	15000	G									NA		NA		2012
(653) Sideburn Rd	0.09	100	R									NA		NA		04/02/2002

Virginia Department of Transportation
Traffic Engineering Division
2012
Annual Average Daily Traffic Volume Estimates By Section of Route
Fairfax Maintenance Area

Route	Length	AADT	QA	4Tire	Bus	-----Truck-----				QC	K Factor	QK	Dir Factor	AAWDT	QW	Year
						2Axle	3+Axle	1Trail	2Trail							
Fairfax County																
(653) Sideburn Rd	0.55	3200	F	97%	2%	1%	0%	0%	0%	F	0.132	F	0.502	3400	F	2012
						From: 29-651 W, New Guinea Rd										
						To: 29-654 Zion Dr										
(653) Sideburn Rd	1.05	6200	F	97%	2%	1%	0%	0%	0%	C	0.094	F	0.562	6600	F	2012
						From: 29-620 W, Braddock Rd										
						To: 29-620 E, Braddock Rd										
(653) Roberts Rd	0.77	8400	F	97%	2%	1%	0%	0%	0%	F	0.089	F	0.597	9000	F	2012
						To: SCL Fairfax										
(654) Popes Head Rd	1.33	710	F	97%	1%	1%	0%	0%	0%	F	0.138	F	0.83	750	F	2012
						From: 29-645 Clifton Rd										
						To: 29-612 Colchester Rd										
(654) Popes Head Rd	1.61	1800	F	97%	1%	1%	0%	0%	0%	C	0.108	F	0.612	1900	F	2012
						From: 29-7100 Fairfax County Pkwy										
(654) Popes Head Rd	1.64	3500	F	97%	1%	1%	0%	0%	0%	F	0.126	F	0.643	3800	F	2012
						To: SR 123 S, Ox Rd										
						From: SR-123 N, Ox Rd										
(654) Zion Dr	0.80	13000	F	98%	1%	0%	0%	0%	0%	C	0.102	F	0.630	13000	F	2012
						To: 29-653 Sideburn Rd										
(654) Zion Rd	1.21	4700	F	98%	1%	0%	0%	0%	0%	F	0.095	F	0.523	5000	F	2012
						To: 29-651 Guinea Rd										
(655) Shirley Gate Rd	1.37	21000	F	99%	0%	0%	0%	0%	0%	C	0.095	F	0.710	22000	F	2012
						From: 29-620 Braddock Rd										
						To: US 29 Lee Hwy; Gap										
(655) Jermantown Rd	1.23	18000	F	99%	0%	1%	0%	0%	0%	C	0.086	F	0.616	19000	F	2012
						From: NCL Fairfax; Gap Terminus										
						To: SR 123 Ox Rd										
(655) Jermantown Rd	0.33	17000	R								NA		NA			03/25/2009
						From: 29-5608 Blake Lane										
(655) Blake Lane	0.11	17000	R								NA		NA			03/23/2009
						From: 29-4470 Palmer St										
(655) Blake Lane	0.67	22000	F	99%	1%	1%	0%	0%	0%	F	0.102	F	0.663	24000	F	2012
						To: 29-701 Sutton St										
(655) Blake Lane	0.82	21000	F	99%	1%	1%	0%	0%	0%	C	0.096	F	0.523	22000	F	2012
						To: US 29 Lee Hwy										
(656) Legato Rd	0.22	520	R								NA		NA			01/23/2003
						From: US 29 Lee Hwy										
						To: 29-3211 Deming Dr										
(656) Legato Rd	0.19	3400	R								NA		NA			03/04/2009
						From: 29-4441 Ruffin Dr										
(656) Legato Rd	0.38	5100	R								NA		NA			03/04/2009
						From: FR-253 Random Hills Rd										
						To: 29-7700 Fair Lakes Pkwy; Gap										
(656) Legato Rd	0.38	3300	R								NA		NA			03/04/2009
						To: 29-608 West Ox Rd										
(657) Walney Rd	0.15	5000	F	99%	0%	0%	0%	0%	0%	C	0.099	F	0.791	5300	F	2012
						From: SR 28 Sully Rd; 29-620 Braddock Rd										
						To: 29-970 Cabbells Mill Dr										
(657) Walney Rd	1.24	5000	N	99%	0%	0%	0%	0%	0%	N	0.099	N	0.791	5300	N	2012
						From: 29-4831 Poplar Tree Rd										
(657) Walney Rd	0.44	11000	F	99%	1%	0%	0%	0%	0%	C	0.124	F	0.701	11000	F	2012
						To: 29-6530 Waverly Crossing Lane										
(657) Walney Rd	0.45	11000	F	99%	1%	0%	0%	0%	0%	F	0.125	F	0.704	11000	F	2012
						From: 29-662 Westfields Blvd										
(657) Walney Rd	0.56	19000	F	99%	1%	0%	0%	0%	0%	F	0.105	F	0.614	20000	F	2012
						To: 29-6215 Willard Rd										

Virginia Department of Transportation
Traffic Engineering Division
2012
Annual Average Daily Traffic Volume Estimates By Section of Route
Fairfax Maintenance Area

Route	Length	AADT	QA	4Tire	Bus	-----Truck-----				QC	K Factor	QK	Dir Factor	AAWDT	QW	Year
						2Axle	3+Axle	1Trail	2Trail							
Fairfax County																
(657) Walney Rd	0.54	24000	F	99%	1%	0%	0%	0%	0%	F	0.092	F	0.526	25000	F	2012
						From: 29-6215 Willard Rd										
						To: US 50 Lee Jackson Mem Hwy										
(657) Centreville Rd	0.20	24000	F	99%	0%	1%	0%	0%	0%	F	0.086	F	0.558	26000	F	2012
						From: 29-8390 Metrotech Dr										
(657) Centreville Rd	2.95	24000	F	99%	0%	1%	0%	0%	0%	C	0.101	F	0.576	25000	F	2012
						From: 29-608 N, Frying Pan Rd										
(657) Centreville Rd	1.21	32000	F	99%	0%	1%	0%	0%	0%	F	0.092	F	0.594	34000	F	2012
						From: 29-5320 Sunrise Valley Dr										
(657) Centreville Rd	0.35	42000	F	99%	0%	1%	0%	0%	0%	F	0.098	F	0.564	45000	F	2012
						From: SR 267 Dulles Toll Rd										
(657) Centreville Rd	0.34	37000	F	99%	0%	1%	0%	0%	0%	F	NA			39000	F	2012
						To: SCL Herndon; SR 228 Elden St										
(658) Compton Rd	2.84	1700	F	98%	1%	1%	0%	0%	0%	C	0.121	F	0.674	1800	F	2012
						From: 29-621 Bull Run P.O. Rd										
(658) Compton Rd	0.04	5400	G	98%	1%	1%	0%	0%	0%	F	0.121	N	0.674	5800	G	2012
						From: 29-616 Ordway Rd										
(658) Compton Rd	1.96	4800	F	98%	1%	1%	0%	0%	0%	C	0.110	F	0.777	5100	F	2012
						From: SR 28 Centreville Rd										
(658) Compton Rd	1.87	1300	F	98%	1%	1%	0%	0%	0%	F	0.100	F	0.678	1400	F	2012
						From: 29-659 S, Union Mill Rd										
						To: 29-645 Clifton Rd										
(659) Union Mill Rd	1.10	140	R								NA			NA		05/13/2009
						From: Dead End										
						To: 29-658 S, Compton Rd										
(659) Union Mill Rd	2.10	11000	F	98%	1%	0%	0%	0%	0%	C	0.098	F	0.686	12000	F	2012
						From: 29-658 N, Compton Rd										
						To: 29-620 Braddock Rd										
(660) Fairfax Station Rd	0.79	820	F	98%	1%	1%	0%	0%	0%	F	0.107	F	0.707	870	F	2012
						From: 29-5590 Newman Rd										
(660) Fairfax Station Rd	0.14	1000	F	98%	1%	1%	0%	0%	0%	F	0.092	F	0.571	1100	F	2012
						From: 29-612 S, Colchester Rd										
(660) Fairfax Station Rd	2.42	2300	F	98%	1%	1%	0%	0%	0%	C	0.107	F	0.671	2400	F	2012
						From: 29-612 N, Colchester Rd										
(660) Adare Dr	0.13	1800	R								NA			NA		01/23/2003
						From: SR 123 Ox Rd; FR-951										
(660) Adare Dr	0.04	880	R								NA			NA		01/23/2003
						From: 29-7002 W, John Ayres Dr										
(660) Adare Dr	0.03	750	R								NA			NA		2003
						From: 29-7000 Wood Thrush Ct										
(660) Adare Dr	0.25	230	R								NA			NA		03/05/2009
						From: 29-7001 Fox Sparrow Ct										
(660) Adare Dr	0.06	140	R								NA			NA		08/28/2001
						From: 29-7002 E, John Ayres Dr										
						To: Cul-de-Sac										
(661) Old Lee Rd	0.96	7700	F	99%	1%	0%	0%	0%	0%	C	0.096	F	0.941	8200	F	2012
						From: 29-620 Braddock Rd										
(661) Old Lee Rd	0.88	1600	G	99%	1%	0%	0%	0%	0%	F	NA			NA		2012
						From: 29-8460 Stonecroft Blvd										
(661) Lee Rd	0.54	9200	G	99%	1%	0%	0%	0%	0%	F	NA			NA		2012
						From: 0.95 MN 29-8460										
						To: US 50 Lee Jackson Hwy										

Virginia Department of Transportation
Traffic Engineering Division
2012
Annual Average Daily Traffic Volume Estimates By Section of Route
Fairfax Maintenance Area

Route	Length	AADT	QA	4Tire	Bus	-----Truck-----				QC	K Factor	QK	Dir Factor	AAWDT	QW	Year
						2Axle	3+Axle	1Trail	2Trail							
Fairfax County																
(662) Stone Rd	0.09	NA									NA			NA		
			From: Dead End													
			To: US 29 Lee Hwy													
(662) Stone Rd	1.44	24000	F	99%	1%	0%	0%	0%	0%	C	0.106	F	0.663	26000	F	2012
			From: 29-620 Braddock Rd													
(662) Poplar Tree Rd	0.94	21000	F	99%	1%	0%	0%	0%	0%	F	0.098	F	0.785	23000	F	2012
			From: 29-7324 Sequoia Farms Dr													
(662) Westfields Blvd	0.39	37000	F	99%	1%	0%	0%	0%	0%	F	0.089	F	0.548	40000	F	2012
			From: SR 28 Sully Rd													
(662) Westfields Blvd	0.64	12000	F	99%	1%	0%	0%	0%	0%	C	0.106	F	0.626	13000	F	2012
			From: 29-657 Walney Rd													
			To: 29-5678 Miller Heights Rd													
(663) Miller Rd	1.46	2700	F	99%	0%	1%	0%	0%	0%	C	0.087	F	0.574	2800	F	2012
			From: SR 123 Chain Bridge Rd													
			To: 29-608 West Ox Rd													
(664) Waples Mill Rd	1.93	4500	F	98%	2%	0%	0%	0%	0%	C	0.113	F	0.672	4800	F	2012
			From: 29-665 W, Fox Mill Rd													
			To: 29-665 E, Waples Mill Rd													
(664) Oakton Rd	0.96	7800	F	98%	2%	0%	0%	0%	0%	F	0.118	F	0.786	8300	F	2012
			From: 29-655 Jermantown Rd													
			To: 29-5320 Sunrise Valley Dr													
(665) Coppermine Rd	0.73	7000	R								NA			NA		08/02/2005
			From: 29-657 Centreville Rd													
			To: 29-5320 Sunrise Valley Dr													
(665) Fox Mill Rd	0.23	3100	F	99%	0%	0%	0%	0%	0%	F	0.11	F	0.639	3300	F	2012
			From: Diamond Mill Dr													
(665) Fox Mill Rd	0.33	3000	F	99%	0%	0%	0%	0%	0%	F	0.117	F	0.567	3200	F	2012
			From: Frying Pan Rd													
			To: Fox Mill Rd													
(665) Frying Pan Rd	0.16	12000	F	99%	0%	0%	0%	0%	0%	F	0.104	F	0.52	13000	F	2012
			From: 29-8989 Dakota Lakes Dr													
(665) Frying Pan Rd	0.13	12000	N	99%	0%	0%	0%	0%	0%	N	0.104	N	0.52	13000	N	2012
			From: 29-666 Monroe St													
(665) Fox Mill Rd	0.61	15000	F	99%	0%	0%	0%	0%	0%	F	0.105	F	0.629	16000	F	2012
			From: 29-7100 Fairfax County Pkwy													
(665) Fox Mill Rd	1.08	12000	F	99%	0%	0%	0%	0%	0%	C	0.089	F	0.564	13000	F	2012
			From: 29-602 N, Reston Pkwy													
			To: 29-602 S, Lawyers Rd													
(665) Fox Mill Rd	2.72	6200	F	99%	0%	0%	0%	0%	0%	F	0.108	F	0.629	6600	F	2012
			From: 29-672 Vale Rd													
(665) Fox Mill Rd	1.65	5600	F	99%	0%	0%	0%	0%	0%	C	0.1	F	0.568	5900	F	2012
			From: 29-664 E, Oakton Rd													
(665) Waples Mill Rd	1.04	6000	F	99%	0%	0%	0%	0%	0%	F	0.1	F	0.594	6400	F	2012
			From: US 50 Lee Jackson Hwy													
(665) Waples Mill Rd	0.12	31000	F	99%	0%	0%	0%	0%	0%	F	0.079	F	0.616	33000	F	2012
			From: 29-7230 Random Hills Rd													
(665) Waples Mill Rd	0.35	16000	F	99%	0%	0%	0%	0%	0%	F	0.09	F	0.675	17000	F	2012
			From: US 29 Lee Hwy													
			To: 29-608; West Ox Rd													
(666) Monroe St	1.15	8400	G	100%	0%	0%	0%	0%	0%	C	NA			8000	G	2012
			From: 29-665 Fox Mill Rd													
(666) Monroe St	0.73	23000	F	100%	0%	0%	0%	0%	0%	F	0.11	F	0.575	24000	F	2012
			From: SCL Hemdon, Gap													

Virginia Department of Transportation
Traffic Engineering Division
2012
Annual Average Daily Traffic Volume Estimates By Section of Route
Fairfax Maintenance Area

Route	Length	AADT	QA	4Tire	Bus	-----Truck-----				QC	K Factor	QK	Dir Factor	AAWDT	QW	Year
						2Axle	3+Axle	1Trail	2Trail							
Fairfax County																
(667) Pinecrest Rd	0.04	3200	R									NA		NA		06/21/2005
						From: Dead End										
						To: 29-6310 Pinecrest View Ct										
(667) Pinecrest Rd	0.04	130	R									NA		NA		06/24/2002
						From: 29-6350 Farthingale Dr										
(667) Pinecrest Rd	0.14	1900	R									NA		NA		06/24/2002
						From: 29-6349 Lyme Bay Dr										
(667) Pinecrest Rd	0.27	4200	R									NA		NA		06/24/2002
						From: 29-6341 Fanieul Hall Ct										
(667) Pinecrest Rd	0.06	3900	R									NA		NA		06/24/2002
						From: 29-6347 Armada St										
(667) Pinecrest Rd	0.04	3900	R									NA		NA		06/24/2002
						From: 29-6340 Conquest Place										
(667) Pinecrest Rd	0.09	3500	R									NA		NA		06/24/2002
						From: 29-6339 Kinship Dr										
(667) Pinecrest Rd	0.03	3000	R									NA		NA		1997
						From: 29-6311 W, Magna Carta Rd										
(667) Pinecrest Rd	0.10	2900	R									NA		NA		1997
						From: 29-5340 Viking Dr										
(667) Pinecrest Rd	0.11	3300	R									NA		NA		1997
						From: 29-6311 E, Magna Carta Rd										
(667) Pinecrest Rd	0.19	3100	R									NA		NA		06/24/2002
						From: 29-665 Fox Mill Rd										
(667) Pinecrest Rd	0.62	490	R									NA		NA		06/24/2002
						From: End State Maintenance										
Dulles Int Airport																
(668) McLearen Rd	0.89	18000	F	98%	1%	1%	0%	0%	0%	C	0.105	F	0.641	19000	F	2012
						From: 29-657 Centreville Rd										
(668) McLearen Rd	0.97	14000	F	98%	1%	1%	0%	0%	0%	F	0.096	F	0.545	15000	F	2012
						From: 29-608 West Ox Rd										
Lees Corner Rd																
(669) Thompson Rd	0.84	1600	F	99%	1%	0%	0%	0%	0%	F	0.109	F	0.536	1600	F	2012
						From: 29-7140 ; 29-7292 Tuckaway Dr										
(669) Thompson Rd	1.78	1900	F	99%	1%	0%	0%	0%	0%	F	0.095	F	0.663	2000	F	2012
						From: 29-608 S, West Ox Rd										
						From: 29-608 N, West Ox Rd										
(669) Bennett Rd	1.38	1700	F	99%	1%	0%	0%	0%	0%	F	0.117	F	0.7	1800	F	2012
						From: 29-665 N, Fox Mill Rd										
						From: 29-665 S, Fox Mill Rd										
(669) Stuart Mill Rd	2.22	980	F	99%	1%	0%	0%	0%	0%	C	0.111	F	0.638	1000	F	2012
						From: 29-671 Birdfoot Lane										
Braddock Rd																
(670) Mount Gilead Rd	0.15	890	R									NA		NA		01/22/2003
						From: 29-1166 Wharton Lane										
(670) Mount Gilead Rd	0.25	90	R									NA		NA		01/22/2003
						From: Dead End										
Fox Mill Rd																
(671) Hunt Rd	0.31	310	R									NA		NA		06/24/2002
						From: 29-4697 Lapham Dr										
(671) Hunt Rd	0.31	860	G									NA		860	G	2012
						From: 29-672 W, Vale Rd; 29-3727 Fox Den Lane										
(671) Vale Rd	1.07	5700	F	99%	1%	0%	0%	0%	0%	F	0.113	F	0.797	6000	F	2012
						From: 29-672 E, Vale Rd										

Virginia Department of Transportation
Traffic Engineering Division
2012
Annual Average Daily Traffic Volume Estimates By Section of Route
Fairfax Maintenance Area

Route	Length	AADT	QA	4Tire	Bus	-----Truck-----				QC	K Factor	QK	Dir Factor	AAWDT	QW	Year
						2Axle	3+Axle	1Trail	2Trail							
Fairfax County																
(671) Stuart Mill Rd	1.10	1700	F	99%	1%	0%	0%	0%	0%	C	0.111	F	0.629	1800	F	2012
						From: 29-672 E, Vale Rd										
						To: 29-669 Stuart Mill Rd										
(671) Birdfoot Lane	0.44	2000	F	99%	1%	0%	0%	0%	0%	F	0.135	F	0.827	2100	F	2012
						From: 29-673 Lawyers Rd										
(672) Vale Rd	1.34	4900	F	99%	1%	0%	0%	0%	0%	F	0.106	F	0.727	5200	F	2012
						From: 29-664 Waples Mill Rd										
						To: 29-665 Fox Mill Rd										
(672) Vale Rd	0.52	4800	F	99%	1%	0%	0%	0%	0%	F	0.12	F	0.794	5100	F	2012
						From: 29-671 W, Hunt Rd										
						To: 29-671 E, Stuart Mill Rd										
(672) Vale Rd	1.55	7500	F	99%	1%	0%	0%	0%	0%	C	0.1	F	0.805	8000	F	2012
						From: 29-674 S, Hunter Mill Rd										
						To: 29-674 N, Hunter Mill Rd										
(672) Vale Rd	1.36	8300	F	99%	1%	0%	0%	0%	0%	F	0.106	F	0.698	8800	F	2012
						From: WCL Vienna										
(673) McLearen Rd	0.19	5600	F	99%	0%	0%	0%	0%	0%	F	0.104	F	0.522	5900	F	2012
						From: 29-5345 Quincy Adams Rd										
(673) Lawyers Rd	0.52	9200	F	99%	0%	0%	0%	0%	0%	F	0.105	F	0.606	9800	F	2012
						From: 29-602 Reston Pkwy										
						To: 29-4703 Steeplechase Dr										
(673) Lawyers Rd	0.90	8800	F	99%	0%	0%	0%	0%	0%	F	0.114	F	0.645	9400	F	2012
						From: 29-4720 Soapstone Dr										
(673) Lawyers Rd	0.99	8000	F	99%	0%	0%	0%	0%	0%	C	0.106	F	0.616	8500	F	2012
						From: 29-671 Birdfoot Lane										
(673) Lawyers Rd	0.99	10000	F	99%	0%	0%	0%	0%	0%	F	0.099	F	0.533	11000	F	2012
						From: 29-7490 Hunters Crest Way										
(673) Lawyers Rd	0.58	9600	F	99%	0%	0%	0%	0%	0%	F	0.100	F	0.537	10000	F	2012
						From: 29-674 Hunters Mill Rd										
(673) Lawyers Rd	1.72	13000	F	99%	0%	0%	0%	0%	0%	C	0.096	F	0.535	14000	F	2012
						From: NWCL Vienna										
						To: SWCL Vienna										
(673) Courthouse Rd	0.56	5400	F	100%	0%	0%	0%	0%	0%	F	0.11	F	0.647	5700	F	2012
						From: 29-701 Sutton Rd										
(673) Courthouse Rd	0.70	5100	F	100%	0%	0%	0%	0%	0%	C	0.117	F	0.652	5500	F	2012
						From: SR 123 Chain Bridge Rd										
(674) Palmer St	0.08	210	F	98%	0%	1%	1%	0%	0%	F	0.107	F	0.563	220	F	2012
						From: Dead End										
(674) Palmer St	0.10	620	F	98%	0%	1%	1%	0%	0%	C	0.11	F	0.727	660	F	2012
						From: 29-1093 Palmer Dr										
(674) Hunter Mill Rd	1.43	17000	F	99%	0%	1%	0%	0%	0%	F	0.083	F	0.529	19000	F	2012
						From: SR 123 E, Chain Bridge Rd										
						To: SR 123 W, Chain Bridge Rd										
(674) Hunter Mill Rd	1.35	16000	F	99%	0%	1%	0%	0%	0%	C	0.09	F	0.581	17000	F	2012
						From: 29-672 Vale Rd										
(674) Hunter Mill Rd	0.88	17000	F	99%	0%	1%	0%	0%	0%	F	0.092	F	0.584	18000	F	2012
						From: 29-673 Lawyers Rd										
(674) Hunter Mill Rd	0.34	17000	F	99%	0%	1%	0%	0%	0%	F	0.092	F	0.614	18000	F	2012
						From: 29-677 Hunter Station Rd										
(674) Hunter Mill Rd	0.59	17000	F	99%	0%	1%	0%	0%	0%	F	0.099	F	0.602	18000	F	2012
						From: 29-3961 Hunt Race Way										
(674) Hunter Mill Rd	0.30	21000	F	99%	0%	1%	0%	0%	0%	F	0.102	F	0.597	22000	F	2012
						From: 29-5320 Sunrise Valley Dr										
						To: SR 267 Dulles Toll Rd										

Virginia Department of Transportation
Traffic Engineering Division
2012
Annual Average Daily Traffic Volume Estimates By Section of Route
Fairfax Maintenance Area

Route	Length	AADT	QA	4Tire	Bus	-----Truck-----				QC	K Factor	QK	Dir Factor	AAWDT	QW	Year
						2Axle	3+Axle	1Trail	2Trail							
Fairfax County																
(674) Hunter Mill Rd	0.34	14000	F	99%	0%	1%	0%	0%	0%	F	0.093	F	0.516	15000	F	2012
From: SR 267 Dulles Toll Rd																
To: 29-675 Crowell Rd																
(674) Hunter Mill Rd	1.80	7600	F	99%	0%	1%	0%	0%	0%	C	0.094	F	0.771	8200	F	2012
From: 29-606 S. Baron Cameron Rd																
To: SR 7 Leesburg Pike; 29-606 N																
(674) Springvale Rd	1.63	5200	F	97%	1%	1%	0%	0%	0%	F	0.082	F	0.614	5600	F	2012
From: SR 193 Georgetown Pike																
To: 29-603 Beach Mill Rd																
(675) Sunset Hills Rd	0.94	32000	F	99%	0%	0%	0%	0%	0%	F	0.091	F	0.59	34000	F	2012
From: ECL Herndon																
To: 29-602 Reston Pkwy																
(675) Sunset Hills Rd	1.12	24000	F	99%	0%	0%	0%	0%	0%	F	0.093	F	0.512	26000	F	2012
From: 29-828 Wiehle Ave																
To: 29-674 S, Hunter Mill Rd																
(675) Sunset Hills Rd	1.40	9600	F	99%	0%	0%	0%	0%	0%	C	0.116	F	0.715	10000	F	2012
From: 29-674 N, Hunter Mill Rd																
To: 29-3858 Browns Mill Rd																
(675) Crowell Rd	0.69	8400	F	99%	0%	0%	0%	0%	0%	F	0.113	F	0.595	8900	F	2012
From: 29-3858 Crowell Rd																
To: 29-702 Beulah Rd																
(675) Brown Mill Rd	0.99	8100	F	99%	0%	0%	0%	0%	0%	F	0.115	F	0.604	8600	F	2012
From: 29-5939 Lozano Dr																
To: 29-676 S, Clarks Crossing Rd																
(675) Beulah Rd	0.70	8000	F	99%	0%	0%	0%	0%	0%	C	0.112	F	0.633	8500	F	2012
From: NCL Vienna																
To: ECL Vienna																
(675) Beulah Rd	1.29	9200	F	99%	0%	0%	0%	0%	0%	F	0.106	F	0.67	9800	F	2012
From: 29-676 S, Clarks Crossing Rd																
To: 29-676 S, Clarks Crossing Rd																
(675) Beulah Rd	0.86	11000	F	99%	0%	0%	0%	0%	0%	F	0.096	F	0.541	12000	F	2012
From: NCL Vienna																
To: ECL Vienna																
(675) Park St	0.09	11000	F	99%	0%	0%	0%	0%	0%	F	0.097	F	0.648	12000	F	2012
From: 29-2745 Casmar St																
To: 29-698 Cedar Lane																
(676) Clarks Crossing Rd	0.05	2300	R									NA		NA		09/09/1997
From: Dead End																
To: 29-5785 Batten Hollow Rd																
(676) Clarks Crossing Rd	0.26	2300	R									NA		NA		09/09/1997
From: 29-4072 Percussion Way																
To: 29-4072 Percussion Way																
(676) Clarks Crossing Rd	0.65	2300	R									NA		NA		11/18/2008
From: 29-675 S, Beulah Rd																
To: 29-675 N, Beulah Rd																
(676) Trap Rd	0.30	4000	F	98%	1%	1%	0%	0%	0%	F	0.108	F	0.562	4300	F	2012
From: 29-3810 Gelding Lane																
To: 29-5020 Towlston Rd																
(676) Trap Rd	0.45	3200	R									NA		NA		09/09/1997
From: SR 7 E, Leesburg Pike																
To: SR-7 W, Leesburg Pike																
(676) Towlston Rd	0.81	4400	F	98%	0%	1%	1%	0%	0%	F	0.121	F	0.598	4700	F	2012
From: 29-683 Leigh Mill Rd																
To: 29-738 Old Dominion Dr																
(676) Towlston Rd	1.01	2000	F	98%	0%	1%	1%	0%	0%	F	0.118	F	0.692	2100	F	2012
From: 29-738 Old Dominion Dr																
To: SR 193 Georgetown Pike																

Virginia Department of Transportation
Traffic Engineering Division
2012
Annual Average Daily Traffic Volume Estimates By Section of Route
Fairfax Maintenance Area

Route	Length	AADT	QA	4Tire	Bus	-----Truck-----				QC	K Factor	QK	Dir Factor	AAWDT	QW	Year
						2Axle	3+Axle	1Trail	2Trail							
Fairfax County																
(677) Hunter Station Rd	0.10	90	R			From: Dead End					NA			NA		09/09/1997
(677) Hunter Station Rd	0.23	740	F	99%	0%	From: 29-673 Lawyers Rd				F	0.089	F	0.570	790	F	2012
(677) Hunter Station Rd	0.86	450	F	99%	0%	From: 29-6324 Meadowood Dr				C	0.098	F	0.816	480	F	2012
(677) Meadowlark Rd	1.27	1300	R			From: 29-674 Hunter Mill Rd					NA			NA		05/19/2009
(677) Old Courthouse Rd	0.94	5700	F	99%	0%	From: 29-675 N, Beulah Rd				F	0.117	F	0.757	6100	F	2012
(677) Old Courthouse Rd	0.68	7200	F	99%	0%	From: 29-675 S, Beulah Rd				C	0.149	F	0.809	7600	F	2012
(677) Old Courthouse Rd	0.34	10000	F	99%	0%	From: 29-724 Creek Crossing Rd				F	0.124	F	0.828	11000	F	2012
(677) Old Courthouse Rd	0.88	15000	F	98%	1%	From: NCL Vienna ECL Vienna				C	0.097	F	0.549	16000	F	2012
(677) Gallows Branch Rd	0.06	22000	G			From: SR 123 Chain Bridge Rd					NA			22000	G	2012
(677) Gallows Branch Rd	0.09	15000	G			From: 29-7078 Gallows Rd					NA			15000	G	2012
(678) Atwood Rd	0.06	770	R			From: 29-650 Gallows Rd					NA			NA		09/09/1997
(678) Atwood Rd	0.13	790	R			From: 29-702 Beulah Rd					NA			NA		09/09/1997
(678) Atwood Rd	0.09	770	R			From: 29-3844 Whitley Dr					NA			NA		09/09/1997
(678) Atwood Rd	0.39	710	R			From: 29-3845 Montague Dr					NA			NA		09/09/1997
(679) Crestview Dr	0.75	9100	F	99%	0%	From: 29-3848 Carrington Lane				C	0.107	F	0.67	9700	F	2012
(680) Stuart Rd	0.90	4300	R			From: SR 7 Leesburg Pike					NA			NA		09/09/1997
(680) Stuart Rd	0.09	2800	R			From: NCL Herndon					NA			NA		09/09/1997
(680) Shaker Woods Rd	1.67	2700	R			From: Loudoun County Line					NA			NA		09/09/1997
(681) Walker Rd	1.99	6200	F	98%	1%	From: 29-606 Baron Cameron Ave				C	0.085	F	0.642	6600	F	2012
(681) Walker Rd	2.05	2400	F	97%	1%	From: 29-5770 Stuart Ridge Rd				C	0.091	F	0.545	2600	F	2012
(682) Arnon Chapel Rd/Weant D	2.13	2500	R			From: 29-5772 Cheviot Dr					NA			NA		09/09/1997
(683) Leigh Mill Rd	0.92	920	F	97%	1%	From: 29-604 Sugarland Rd				F	0.097	F	0.521	990	F	2012
						From: 29-743 Colvin Run Rd										
						From: SR 193 Georgetown Pike										
						From: 29-603 Beach Mill Rd										
						From: 29-681 Walker Rd										
						From: Dead End										
						From: SR 193 W, Georgetown Pike										
						From: 29-1125 Millwood Rd										

Virginia Department of Transportation
Traffic Engineering Division
2012
Annual Average Daily Traffic Volume Estimates By Section of Route
Fairfax Maintenance Area

Route	Length	AADT	QA	4Tire	Bus	-----Truck-----				QC	K Factor	QK	Dir Factor	AAWDT	QW	Year	
						2Axle	3+Axle	1Trail	2Trail								
Fairfax County																	
(683) Leigh Mill Rd	0.63	840	F	97%	1%	1%	0%	0%	0%	C	0.095	F	0.759	890	F	2012	
						From: 29-1125 Millwood Rd											
						To: 29-6120 Kelso Rd											
(683) Leigh Mill Rd	0.16	1100	F	97%	1%	1%	0%	0%	0%	F	0.121	F	0.862	1100	F	2012	
						From: 29-5703 White Chimney Lane											
(683) Leigh Mill Rd	0.34	1100	F	97%	1%	1%	0%	0%	0%	F	0.114	F	0.893	1200	F	2012	
						From: 29-5097 Peppertree Dr											
(683) Leigh Mill Rd	0.27	1300	F	97%	1%	1%	0%	0%	0%	F	0.108	F	0.901	1400	F	2012	
						From: 29-676 N. Towlston Rd											
						To: 29-676 S. Towlston Rd											
(683) Bellview Rd	1.78	1700	R									NA		NA		02/18/2009	
						From: SR 193 E, Georgetown Pike											
						To: Dead End											
(684) Spring Hill Rd	0.22	6500	R									NA		NA		05/12/2009	
						From: SR 7 Leesburg Pike											
(684) Spring Hill Rd	0.66	15000	N	97%	1%	1%	0%	0%	0%	N	0.096	N	0.637	16000	N	2012	
						From: SR 267											
(684) Spring Hill Rd	0.39	15000	F	97%	1%	1%	0%	0%	0%	C	0.096	F	0.637	16000	F	2012	
						From: 29-694 Lewinsville Rd											
(684) Spring Hill Rd	1.03	6300	F	98%	1%	1%	0%	0%	0%	C	0.088	F	0.724	6800	F	2012	
						From: 29-738 Old Dominion Dr											
(684) Spring Hill Rd	0.71	1800	F	98%	1%	1%	0%	0%	0%	F	0.11	F	0.526	1900	F	2012	
						From: SR 193 Georgetown Pike											
						To: 29-694 Lewinsville Rd											
(685) Swinks Mill Rd	0.48	6200	F	99%	0%	0%	0%	0%	0%	F	0.114	F	0.647	6600	F	2012	
						From: 29-738 Old Dominion Dr											
(685) Swinks Mill Rd	1.03	6500	F	99%	0%	0%	0%	0%	0%	C	0.103	F	0.615	6900	F	2012	
						From: SR 193 Georgetown Pike											
						To: 29-694 Lewinsville Rd											
(686) Balls Hill Rd	0.73	4600	F	98%	1%	1%	1%	0%	0%	C	0.100	F	0.573	5000	F	2012	
						From: 29-738 Old Dominion Dr											
(686) Balls Hill Rd	0.94	8900	F	98%	1%	1%	0%	0%	0%	C	0.090	F	0.566	9500	F	2012	
						From: SR 193 Georgetown Pike; FR-268											
						To: 29-3212 Delf Dr											
(687) Churchill Rd	0.22	1400	R									NA		NA		1997	
						From: 29-3204 Clover Dr											
(687) Churchill Rd	0.07	1500	R									NA		NA		1997	
						From: 29-686 Balls Hill Rd											
(687) Churchill Rd	0.57	3000	F	99%	0%	0%	0%	0%	0%	F	0.12	F	0.621	3200	F	2012	
						From: 29-3141 Dead Run Dr											
(687) Churchill Rd	0.52	6300	F	99%	0%	0%	0%	0%	0%	C	0.105	F	0.538	6700	F	2012	
						From: SR 123 Dolley Madison Blvd											
(687) Old Chain Bridge Rd	0.05	7700	G	99%	0%	0%	0%	0%	0%	F	0.095	N	0.506	8100	G	2012	
						From: 29-1825 Fleetwood Rd											
(687) Old Chain Bridge Rd	0.18	7300	F	99%	0%	0%	0%	0%	0%	F	0.095	F	0.506	7800	F	2012	
						From: 29-3547 Chain Bridge Rd											
						To: Dead End											
(688) Potomac School Rd	0.14	2100	R									NA		NA		09/09/1997	
						From: 29-3956 Evermay Dr											
(688) Potomac School Rd	0.06	2500	R									NA		NA		09/09/1997	
						From: 29-3947 Long Meadow Rd											
(688) Potomac School Rd	0.08	2800	R									NA		NA		09/09/1997	
						From: 29-3955 Stoneham Lane											

Virginia Department of Transportation
Traffic Engineering Division
2012
Annual Average Daily Traffic Volume Estimates By Section of Route
Fairfax Maintenance Area

Route	Length	AADT	QA	4Tire	Bus	-----Truck-----				QC	K Factor	QK	Dir Factor	AAWDT	QW	Year
						2Axle	3+Axle	1Trail	2Trail							
Fairfax County																
688	Potomac School Rd	0.09	3600	R										NA		09/09/1997
689	Linway Terrace	0.34	5800	G										NA	5800	G 2012
689	Linway Terrace	0.53	4200	F	99%	0%	1%	0%	0%	0%	C	0.097	F	0.526	4500	F 2012
689	Chesterbrook Rd	0.96	6600	F	99%	0%	1%	0%	0%	0%	F	0.139	F	0.703	7000	F 2012
690	Old Chesterbrook Rd	0.46	2100	G	99%	0%	0%	0%	0%	0%	F	NA			2300	G 2012
690	Old Chesterbrook Rd	0.72	1900	G	99%	0%	0%	0%	0%	0%	C	NA			2100	G 2012
690	Old Chesterbrook Rd	0.46	1400	G	99%	0%	0%	0%	0%	0%	F	NA			1500	G 2012
690	Park Rd; Vermont Ave	0.47	2400	R										NA	NA	10/24/2005
691	Rockingham Rd	0.07	300	R										NA	NA	06/26/2002
691	Rockingham Rd	0.12	460	R										NA	NA	06/28/2002
691	Rockingham St	0.23	450	R										NA	NA	06/26/2002
691	Rockingham St	0.26	530	R										NA	NA	06/26/2002
691	Rhode Island Ave	0.03	420	R										NA	NA	06/26/2002
691	Massachusetts Ave	0.27	800	R										NA	NA	06/26/2002
691	Vermont Ave	0.07	870	R										NA	NA	06/24/2002
691	Valley Wood Rd	0.01	1500	R										NA	NA	10/24/2005
691	Franklin Park Rd	0.36	910	R										NA	NA	06/24/2002
691	Franklin Park Rd	0.10	540	R										NA	NA	06/24/2002
691	Franklin Park Rd	0.05	620	R										NA	NA	06/24/2002
692	Roosevelt St	0.07	1500	R										NA	NA	06/24/2002
692	Roosevelt St	0.07	1500	R										NA	NA	06/24/2002
692	Roosevelt St	0.06	1500	R										NA	NA	06/24/2002

Virginia Department of Transportation
Traffic Engineering Division
2012
Annual Average Daily Traffic Volume Estimates By Section of Route
Fairfax Maintenance Area

Route	Length	AADT	QA	4Tire	Bus	-----Truck-----				QC	K Factor	QK	Dir Factor	AAWDT	QW	Year
						2Axle	3+Axle	1Trail	2Trail							
Fairfax County																
(692) Roosevelt St	0.06	1500	R								NA			NA		05/18/2011
						From: 29-1069 Beacon Lane										
						To: 29-1823 Leeland Dr										
(692) Roosevelt St	0.06	1400	R								NA			NA		07/12/2011
						From: 29-1187 Trinidad St										
(692) Roosevelt St	0.03	3400	R								NA			NA		09/09/1997
						To: Arlington County Line										
						From: Arlington County Line										
(693) Westmoreland St	0.52	7100	F	99%	0%	0%	0%	0%	0%	F	0.115	F	0.503	7600	F	2012
						To: 29-703 Haycock Rd										
(693) Westmoreland St	0.58	8900	F	99%	0%	0%	0%	0%	0%	F	0.11	F	0.544	9500	F	2012
						From: 29-695 Kirby Rd										
(693) Westmoreland St	0.39	11000	F	99%	0%	0%	0%	0%	0%	C	0.116	F	0.59	12000	F	2012
						To: 29-2672 Lemon Rd										
(693) Westmoreland St	0.38	12000	F	99%	0%	0%	0%	0%	0%	F	0.108	F	0.534	12000	F	2012
						From: 29-3285 Southridge Dr										
(693) Westmoreland St	0.42	12000	F	99%	0%	0%	0%	0%	0%	F	0.102	F	0.555	12000	F	2012
						To: 29-690 Old Chesterbrook Rd										
(693) Westmoreland St	0.24	14000	F	99%	0%	0%	0%	0%	0%	F	0.104	F	0.529	15000	F	2012
						To: 29-3547 Chain Bridge Rd										
						From: SR 7 Leesburg Pike										
(694) Lewinsville Rd	1.42	11000	F	99%	0%	0%	0%	0%	0%	F	0.08	F	0.666	12000	F	2012
						To: 29-684 Spring Hill Rd										
(694) Lewinsville Rd	1.03	14000	F	99%	0%	0%	0%	0%	0%	F	0.085	F	0.639	15000	F	2012
						To: 29-3913 Elsinore Rd										
(694) Lewinsville Rd	1.01	14000	F	99%	0%	0%	0%	0%	0%	C	0.085	F	0.551	15000	F	2012
						From: SR 123 Dolley Madison Blvd										
(694) Great Falls St	0.19	19000	F	99%	0%	0%	0%	0%	0%	F	0.083	F	0.538	20000	F	2012
						To: 29-3547 Chain Bridge Rd										
(694) Great Falls St	0.36	16000	F	99%	0%	0%	0%	0%	0%	F	0.091	F	0.51	17000	F	2012
						To: 29-650 Magarity Rd										
(694) Great Falls St	0.17	15000	F	98%	0%	1%	1%	0%	0%	F	0.103	F	0.528	16000	F	2012
						To: 29-2768 Baldwin Dr										
(694) Great Falls St	0.41	15000	F	98%	0%	1%	1%	0%	0%	F	0.104	F	0.527	16000	F	2012
						To: 29-3285 Southridge Dr										
(694) Great Falls St	0.45	15000	F	98%	0%	1%	1%	0%	0%	C	0.095	F	0.543	16000	F	2012
						From: 29-2672 Lemon Rd										
(694) Great Falls St	0.23	15000	F	98%	0%	1%	1%	0%	0%	F	0.094	F	0.544	16000	F	2012
						To: 29-695 Kirby Rd										
(694) Great Falls St	0.55	13000	F	98%	0%	1%	1%	0%	0%	F	0.102	F	0.519	14000	F	2012
						To: 29-703 Haycock Rd										
(694) Great Falls St	0.60	10000	F	98%	0%	1%	1%	0%	0%	F	0.104	F	0.518	11000	F	2012
						To: NCL Falls Church										
						From: 29-4363 Richelieu Dr										
(695) Idylwood Rd	0.04	110	R								NA			NA		1997
						To: 29-5042 Craig Court										
(695) Idylwood Rd	0.04	20	R								NA			NA		1997
						From: Dead End; Gap Cul-de-Sac; Gap										
(695) Idylwood Rd	0.07	190	R								NA			NA		03/30/2011
						To: 29-6956 Benedictine Court										
(695) Idylwood Rd	0.15	460	R								NA			NA		05/18/2011
						To: 29-896 Williams Ave										

Virginia Department of Transportation
Traffic Engineering Division
2012
Annual Average Daily Traffic Volume Estimates By Section of Route
Fairfax Maintenance Area

Route	Length	AADT	QA	4Tire	Bus	-----Truck-----				QC	K Factor	QK	Dir Factor	AAWDT	QW	Year
						2Axle	3+Axle	1Trail	2Trail							
Fairfax County																
(695) Idylwood Rd	0.20	460	R			From: 29-896 Williams Ave					NA			NA		03/30/2011
(695) Idylwood Rd	0.36	3700	F	99%	0%	From: 29-698 Cedar Lane				F	0.081	F	0.516	4000	F	2012
(695) Idylwood Rd	1.60	12000	F	99%	0%	From: 29-650 Gallows Rd				C	0.089	F	0.563	13000	F	2012
(695) Idylwood Rd	1.41	10000	F	99%	0%	From: SR 7 Leesburg Pike				F	0.093	F	0.505	11000	F	2012
(695) Kirby Rd	0.60	13000	F	99%	0%	From: 29-694 Great Falls St				F	0.096	F	0.545	14000	F	2012
(695) Kirby Rd	0.56	12000	F	98%	1%	From: 29-693 Westmoreland St				F	0.096	F	0.589	13000	F	2012
(695) Kirby Rd	0.63	9800	F	98%	1%	From: 29-2807 Birch Rd				C	0.099	F	0.634	10000	F	2012
(695) Kirby Rd	0.38	9800	F	98%	1%	From: 29-690 S. Chesterbrook Rd				F	0.11	F	0.601	10000	F	2012
(695) Kirby Rd	1.51	6500	F	98%	1%	From: 29-689 N. Chesterbrook Rd				F	0.125	F	0.527	6900	F	2012
(696) Wolftrap Rd	0.75	2400	F	99%	1%	From: SR 123 Chain Bridge Rd				C	0.163	F	0.611	2500	F	2012
(696) Wolftrap Rd	0.26	1400	F	99%	1%	From: ECL Vienna				F	0.126	F	0.680	1500	F	2012
(696) Wolftrap Rd	0.15	680	F	99%	1%	From: 29-697 Woodford Rd				F	0.161	F	0.738	730	F	2012
(696) Wolftrap Rd	0.32	3700	F	99%	1%	From: 29-697 Woolford Rd				F	0.175	F	0.605	4000	F	2012
(696) Wolftrap Rd	0.25	550	F	99%	1%	From: 29-837 Lord Fairfax Rd				F	0.268	F	0.573	590	F	2012
(697) Woodford Rd	0.50	5400	F	99%	0%	From: Dead End; Gap Terminus				F	0.119	F	0.741	5700	F	2012
(697) Woodford Rd	0.39	5100	F	99%	0%	From: 29-677 Courthouse Rd				F	0.112	F	0.669	5400	F	2012
(697) Electric Ave	0.69	9900	F	99%	0%	From: 29-696 Wolftrap Rd				C	0.110	F	0.758	11000	F	2012
(697) Electric Ave	0.23	5600	F	99%	0%	From: 29-5073 Connirae Lane				F	0.094	F	0.596	6000	F	2012
(697) Railroad St	0.18	350	R			From: 29-698 Cedar Lane					NA			NA		03/30/2011
(697) Railroad St	0.03	30	R			From: 29-650 Gallows Rd					NA			NA		1997
(697) Railroad St	0.10	260	R			From: 29-1119, 4th Place					NA			NA		05/18/2011
(698) Cedar Lane	0.53	7300	F	99%	0%	From: Dead End; Gap Terminus				F	0.105	F	0.507	7800	F	2012
(698) Cedar Lane	0.39	12000	F	99%	0%	From: 29-1263 Morgan La; Gap Terminus				F	0.085	F	0.62	12000	F	2012
(698) Cedar Lane	1.80	15000	F	99%	0%	From: US 50 Arlington Blvd				C	0.100	F	0.722	16000	F	2012
						From: US 29 Lee Hwy										
						From: 29-744 Hilltop Rd										
						From: 29-697 Electric Ave										

Virginia Department of Transportation
Traffic Engineering Division
2012
Annual Average Daily Traffic Volume Estimates By Section of Route
Fairfax Maintenance Area

Route	Length	AADT	QA	4Tire	Bus	-----Truck-----				QC	K Factor	QK	Dir Factor	AAWDT	QW	Year
						2Axle	3+Axle	1Trail	2Trail							
Fairfax County																
(698) Cedar Lane	0.23	8600	F	99%	0%	1%	0%	0%	0%	F	0.097	F	0.694	9200	F	2012
						From: 29-697 Electric Ave										
						To: 29-769 Oak St										
(698) Cedar Lane	0.08	9300	G							NA			9300	G	2012	
						From: Dead End										
(699) Prosperity Ave	2.01	13000	F	100%	0%	0%	0%	0%	0%	C	0.099	F	0.792	14000	F	2012
						From: SR 236 Little River Tpke										
						To: US 50 Arlington Blvd										
(699) Prosperity Avenue	0.62	21000	F	96%	1%	1%	1%	1%	0%	C	0.081	F	0.632	23000	F	2012
						From: US 29 Lee Hwy										
						To: 29-744 Hilltop Rd										
(699) Prosperity Ave	0.07	15000	F	96%	1%	1%	1%	1%	0%	F	0.085	F	0.624	16000	F	2012
						From: US 29; FR-901								NA		11/08/2005
(700) Hunter Rd	0.24	750	R											NA		
						From: 29-5152 Bluegate Dr								NA		05/18/2011
						To: Dead End										
(701) Sutton Rd	1.05	5600	F	99%	1%	1%	0%	0%	0%	C	0.124	F	0.648	6000	F	2012
						From: 29-655 Blake Lane										
						To: SR 123 Chain Bridge Rd								NA		1997
(701) Five Oaks Rd	0.47	390	R											NA		
						From: Dead End										
(702) Beulah Rd	0.75	5200	G	99%	0%	1%	0%	0%	0%	C	NA			5500	G	2012
						From: 29-675 Beulah Rd										
						To: SR 7 Leesburg Pike								NA		01/23/2006
(702) Forestville Dr	0.09	920	R											NA		
						From: 29-6124 Fairpine Lane								NA		01/23/2006
(702) Forestville Dr	0.12	510	R											NA		
						From: 29-6194 Myra Dr								NA		01/23/2006
(702) Forestville Dr	0.12	350	R											NA		
						From: 29-6119 Meadow Shire Lane								NA		1996
						To: Cul-de-Sac										
(703) Shreve Rd	1.23	7400	F	99%	1%	1%	0%	0%	0%	C	0.101	F	0.682	7900	F	2012
						From: US 29 Lee Hwy										
						To: 29-3260 Fairwood Lane										
(703) Shreve Rd	0.67	7400	F	99%	1%	1%	0%	0%	0%	F	0.106	F	0.626	7800	F	2012
						From: 29-2356 Buckelew Dr										
(703) Shreve Rd	0.44	9700	F	99%	1%	1%	0%	0%	0%	F	0.104	F	0.728	10000	F	2012
						From: SR 7 Leesburg Pike										
(703) Haycock Rd	0.80	12000	F	98%	1%	1%	0%	0%	0%	C	0.102	F	0.567	12000	F	2012
						From: 29-694 Great Falls St										
(703) Haycock Rd	0.43	5500	F	98%	1%	1%	0%	0%	0%	F	0.103	F	0.546	5900	F	2012
						From: 29-693 Westmoreland St								NA		05/18/2011
(703) Haycock Rd	0.17	860	R											NA		
						From: 29-1073 Boxwood Dr								NA		05/18/2011
(703) Haycock Rd	0.03	200	R											NA		
						From: 29-1067 Hilltop Place								NA		1997
(703) Haycock Rd	0.01	20	R											NA		
						From: Dead End; Gap								NA		1997
(703) Haycock Rd	0.14	30	R											NA		
						From: 29-2057 Placid St										

Virginia Department of Transportation
Traffic Engineering Division
2012
Annual Average Daily Traffic Volume Estimates By Section of Route
Fairfax Maintenance Area

Route	Length	AADT	QA	4Tire	Bus	-----Truck-----				QC	K Factor	QK	Dir Factor	AAWDT	QW	Year
						2Axle	3+Axle	1Trail	2Trail							
Fairfax County																
(703) Haycock Rd	0.05	810	R								NA			NA		10/20/2005
						From: 29-2057 Placid St										
						To: 29-2058 Quinten St										
(703) Haycock Rd	0.07	960	R								NA			NA		10/20/2005
						From: 29-2032 Rockmont Ct										
						To: Dead End										
(704) Hollywood Rd	0.79	3100	R								NA			NA		01/23/2006
						From: US 29 Lee Hwy										
						To: 29-705 West St S										
(705) West St S	0.40	6600	F	98%	1%	1%	0%	0%	0%	C	0.112	F	0.631	7100	F	2012
						From: US 29 Lee Hwy										
						To: 29-3260 Fairwood Lane										
(705) West St S	0.40	5200	F	98%	1%	1%	0%	0%	0%	F	0.103	F	0.62	5600	F	2012
						From: WCL Falls Church										
(706) Bennett Dr	0.18	320	R								NA			NA		05/11/2011
						From: 29-4047 Northfield Dr										
						To: SR 244 Columbia Pike										
(708) Kerns Rd	0.55	4000	F	99%	0%	0%	0%	0%	0%	C	0.099	F	0.514	4200	F	2012
						From: 29-649 Annandale Rd										
						To: 29-613 Sleepy Hollow Rd										
(708) Kerns Rd	0.08	1300	R								NA			NA		05/11/2011
						From: 29-2582 Sleepy Lane										
(708) Kerns Rd	0.05	1500	R								NA			NA		09/09/1997
						From: 29-2584 Rutland Place										
(708) Kerns Rd	0.06	1700	R								NA			NA		09/09/1997
						From: 29-2583 Randall Place										
(708) Kerns Rd	0.09	1300	R								NA			NA		09/09/1997
						From: 29-3082 Queen Anne Terrace										
(708) Kerns Rd	0.05	940	R								NA			NA		09/09/1997
						From: 29-3083 Kerns Ct										
(708) Kerns Rd	0.03	820	R								NA			NA		09/09/1997
						From: 29-3080 Woodville Dr										
(708) Kerns Rd	0.08	750	R								NA			NA		05/11/2011
						From: 29-3088 Walters Woods Dr										
(708) Kerns Rd	0.13	370	R								NA			NA		05/11/2011
						From: 29-2272 Willow Tree Lane										
(708) Lily Dhu Lane	0.15	130	R								NA			NA		1997
						From: Dead End										
						To: Dead End										
(709) Tobin Rd	0.44	4200	R								NA			NA		05/19/2009
						From: 29-846 Woodburn Rd										
(709) Woodburn Rd	0.41	13000	G	100%	0%	0%	0%	0%	0%	C	NA			14000	G	2012
						From: 29-650 Gallows Rd										
						To: 29-620 Braddock Rd										
(710) Wakefield Chapel Rd	0.72	15000	F	99%	0%	0%	0%	0%	0%	F	0.103	F	0.822	16000	F	2012
						From: 29-2430 Braeburn Dr										
(710) Wakefield Chapel Rd	1.13	13000	F	99%	0%	0%	0%	0%	0%	C	0.112	F	0.89	14000	F	2012
						From: SR 236 Little River Tpke										
(711) Gallows Rd	0.90	13000	F	99%	0%	0%	0%	0%	0%	C	0.081	F	0.523	14000	F	2012
						From: 29-650 Annandale Rd										
						To: SR 244 Columbia Pike										

Virginia Department of Transportation
Traffic Engineering Division
2012
Annual Average Daily Traffic Volume Estimates By Section of Route
Fairfax Maintenance Area

Route	Length	AADT	QA	4Tire	Bus	-----Truck-----				QC	K Factor	QK	Dir Factor	AAWDT	QW	Year
						2Axle	3+Axle	1Trail	2Trail							
Fairfax County																
(712) Columbia Rd	0.06	60	R								NA		NA			1986
						From: Dead End										
						To: 29-3021 Bostwick Dr										
(712) Columbia Rd	0.06	210	R								NA		NA			12/03/2008
						From: 29-620 Braddock Rd										
(712) Columbia Rd	0.98	1600	F	98%	1%	1%	0%	0%	0%	C	0.148	F	0.746	1700	F	2012
						From: SR 236 Little River Tpke										
(712) Old Columbia Pike	0.55	4400	F	99%	1%	1%	0%	0%	0%	C	0.111	F	0.793	4700	F	2012
						From: 29-4001 Sleepy Hollow Rd										
(712) Old Columbia Pike	0.60	3700	F	99%	1%	1%	0%	0%	0%	F	0.098	F	0.841	3900	F	2012
						From: 29-613 Lincolnia Rd										
						To: Dead End										
(713) Beauregard St	0.16	6100	R								NA		NA			05/11/2011
						From: SR 236 Little River Tpke										
(713) Beauregard St	0.13	28000	G	97%	1%	1%	1%	1%	0%	F	0.087	N	0.650	31000	G	2012
						From: 29-2532 Beauregard St										
(713) North Chambliss St	0.12	14000	F	97%	1%	1%	1%	1%	0%	C	0.087	F	0.650	14000	F	2012
						From: 29-613 Lincolnia Rd										
						To: SR 7 Leesburg Pike										
(714) Glen Carlyn Rd	0.68	9800	F	99%	0%	0%	0%	0%	0%	C	0.094	F	0.542	11000	F	2012
						From: Arlington County Line; 00-6735										
						To: 29-937 Douglas Dr										
(715) Clinton Place	0.09	60	R								NA		NA			1997
						From: Dead End										
						To: NCL Alexandria										
(716) Seminary Rd	0.43	24000	F	99%	1%	0%	0%	0%	0%	C	0.078	F	0.535	26000	F	2012
						From: 29-1845 Scoville St										
(716) Seminary Rd	0.17	4800	R								NA		NA			03/17/2009
						From: 29-1849 Center Lane										
(716) Seminary Rd	0.07	3900	R								NA		NA			04/27/2011
						From: SR 7 Leesburg Pike										
						To: SR 7 Leesburg Pike										
(717) Utterback Store Rd	0.70	3100	F	97%	2%	1%	0%	0%	0%	C	0.125	F	0.597	3300	F	2012
						From: SR 193 Georgetown Pike										
(717) Utterback Store Rd	2.30	1400	F	97%	2%	1%	0%	0%	0%	F	0.089	F	0.526	1400	F	2012
						From: 29-603 Beach Mill Rd										
						To: 29-613 Beulah St										
(718) Grovedale Dr	0.28	3700	R								NA		NA			11/17/2008
						From: 29-644 W, Franconia Rd										
						To: 29-644 E, Franconia Rd										
(718) Valley View Dr	0.19	2500	R								NA		NA			04/06/2011
						From: 29-1131										
(718) Valley View Dr	0.07	2200	R								NA		NA			04/06/2011
						From: 29-3703 Scotch Dr										
(718) Valley View Dr	0.28	1400	R								NA		NA			04/06/2011
						From: 29-919 Cobbs Rd										
(718) Valley View Dr	0.18	900	R								NA		NA			04/06/2011
						From: 29-1080 Tilbury Rd										
(718) Valley View Dr	0.41	320	R								NA		NA			03/05/2003
						From: Cul-de-Sac										
						To: 29-703 Shreve Ave										
(719) Virginia Lane	0.45	3400	F	99%	0%	0%	0%	0%	0%	C	0.126	F	0.606	3700	F	2012
						From: 29-1117 Hurst St										

Virginia Department of Transportation
Traffic Engineering Division
2012
Annual Average Daily Traffic Volume Estimates By Section of Route
Fairfax Maintenance Area

Route	Length	AADT	QA	4Tire	Bus	-----Truck-----				QC	K Factor	QK	Dir Factor	AAWDT	QW	Year
						2Axle	3+Axle	1Trail	2Trail							
Fairfax County																
(719) Hurst St	0.22	1600	R								NA		NA			11/18/2008
(720) Woods Court	0.10	420	R								NA		NA			01/23/2003
(721) Pohick Bay Dr	0.83	570	R								NA		NA			06/18/2003
(722)	0.29	70	R								NA		NA			06/18/2003
(723) Harrison Lane	0.57	13000	F	98%	1%	1%	0%	0%	0%	F	0.090	F	0.583	14000	F	2012
(723) Harrison Lane	0.25	11000	N	98%	1%	1%	0%	0%	0%	N	0.092	N	0.536	12000	N	2012
(723) Lockheed Blvd	0.74	11000	F	98%	1%	1%	0%	0%	0%	C	0.092	F	0.536	12000	F	2012
(724) Creek Crossing Rd	0.80	3100	F	98%	0%	0%	0%	0%	0%	C	0.157	F	0.841	3300	F	2012
(725) Malbrook Dr	0.07	1100	R								NA		NA			07/18/2002
(725) Malbrook Dr	0.10	580	R								NA		NA			05/11/2011
(725) Malbrook Dr	0.08	650	R								NA		NA			07/18/2002
(726) Tansey Dr	0.32	110	R								NA		NA			05/11/2011
(727) Fountainhead Reg Park Rdt.37		530	R								NA		NA			06/18/2003
(728) Stoney Rd	0.30	60	R								NA		NA			05/25/2011
(729) Roberts Ave	0.14	1200	R								NA		NA			05/11/2011
(729) Roberts Ave	0.16	300	R								NA		NA			07/18/2002
(730) Carrico Dr	0.23	170	R								NA		NA			02/04/2003
(731) Jackson Lane	0.19	120	R								NA		NA			1996
(731) Jackson Lane	0.11	48	R								NA		NA			1996
(732) Iliff Dr	0.15	1200	R								NA		NA			05/18/2011

Virginia Department of Transportation
Traffic Engineering Division
2012
Annual Average Daily Traffic Volume Estimates By Section of Route
Fairfax Maintenance Area

Route	Length	AADT	QA	4Tire	Bus	-----Truck-----				QC	K Factor	QK	Dir Factor	AAWDT	QW	Year
						2Axle	3+Axle	1Trail	2Trail							
Fairfax County																
(732) Iliff Dr	0.07	730	R									NA		NA		07/18/2002
			From:	29-936 Sandburg St												
			To:	29-6319 Ithaca St												
(733) Glen Park Rd	0.15	400	R									NA		NA		12/17/2008
			From:	29-710 Wakefield Chapel Rd												
(733) Glen Park Rd	0.25	720	R									NA		NA		05/25/2011
			From:	0.15 ME 29-710												
			To:	29-620 Braddock Rd												
(734) Cedar Dale Lane	0.27	150	R									NA		NA		06/10/2003
			From:	29-629 Fort Hunt Rd												
			To:	29-628 Collingwood Rd												
(735) Leaf Rd	0.20	170	R									NA		NA		01/05/2004
			From:	29-1267 Rosemont Ave												
			To:	29-622 Pole Rd												
(738) Old Dominion Dr	1.00	1000	R									NA		NA		05/18/2009
			From:	Dead End												
(738) Old Dominion Dr	0.97	6500	F	99%	0%	1%	0%	0%	0%	F	0.100	F	0.788	7000	F	2012
			To:	SR 193 Georgetown Pike												
(738) Old Dominion Dr	1.74	9700	F	99%	0%	1%	0%	0%	0%	C	0.099	F	0.764	10000	F	2012
			From:	29-676 Towlston Rd												
(738) Old Dominion Dr	1.05	10000	F	99%	0%	0%	0%	0%	0%	F	0.090	F	0.751	11000	F	2012
			From:	29-684 Spring Hill Rd												
(738) Old Dominion Dr	0.91	9100	F	99%	0%	0%	0%	0%	0%	C	0.091	F	0.661	9700	F	2012
			From:	29-5780 Dominion Court												
(738) Old Dominion Dr	0.60	12000	F	99%	0%	0%	0%	0%	0%	F	0.078	F	0.614	12000	F	2012
			From:	29-686 Balls Hill Rd												
			To:	SR 123; SR 309												
(739) Providence Terrace	0.20	140	R									NA		NA		1997
			From:	29-738 Old Dominion Dr												
			To:	Dead End												
(740) Brookside Dr	0.35	1100	R									NA		NA		01/10/2006
			From:	SR 236 Little River Tpke												
(740) Brookside Dr	0.01	1100	R									NA		NA		01/10/2006
			From:	29-2220 S, Vale St												
(740) Brookside Dr	0.43	1000	R									NA		NA		01/10/2006
			From:	29-2220 N, Vale St												
			To:	29-620 Braddock Rd												
(741) Newington Rd	0.18	3800	F	98%	1%	1%	0%	0%	0%	C	0.108	F	0.504	4000	F	2012
			From:	29-637 Accotink Rd												
			To:	29-611 Telegraph Rd												
(742) Herndon Rd	0.34	3800	R									NA		NA		07/17/2001
			From:	Loudoun County Line												
			To:	29-609 Pleasant Valley Rd												
(743) Carpers Farm Way	0.24	320	R									NA		NA		05/19/2009
			From:	Cul-de-Sac												
(743) Carpers Farm Way	0.04	690	R									NA		NA		08/30/2005
			From:	29-7031 Millfarm Dr												
(743) Carpers Farm Way	0.07	700	R									NA		NA		08/30/2005
			From:	29-7030 Brookdale Terrace												
(743) Carpers Farm Way	0.14	860	R									NA		NA		08/30/2005
			From:	29-7029 Meadow Glen Dr												
(743) Carpers Farm Way	0.11	1000	R									NA		NA		08/30/2005
			From:	29-7028 Valley Creek Lane												
			To:	29-6709 Carpers Farm Court												

Virginia Department of Transportation
Traffic Engineering Division
2012
Annual Average Daily Traffic Volume Estimates By Section of Route
Fairfax Maintenance Area

Route	Length	AADT	QA	4Tire	Bus	-----Truck-----				QC	K Factor	QK	Dir Factor	AAWDT	QW	Year
						2Axle	3+Axle	1Trail	2Trail							
Fairfax County																
(743) Carpers Farm Way	0.11	1100	R								NA		NA			06/26/2002
(743) Carpers Farm Way	0.08	1200	R								NA		NA			07/18/2002
(743) Colvin Run Rd	0.55	4500	F	97%	1%	1%	1%	0%	0%	F	0.088	F	0.630	4800	F	2012
(743) Colvin Run Rd	0.44	3900	F	97%	1%	1%	1%	0%	0%	C	0.086	F	0.585	4100	F	2012
(743) Delta Glen Court	0.06	1200	R								NA		NA			08/30/2005
(743) Delta Glen Court	0.10	150	R								NA		NA			05/18/2009
(744) Hilltop Rd	0.80	6700	F	99%	0%	1%	0%	0%	0%	C	0.108	F	0.672	7100	F	2012
(744) Lee Hwy Frontage	0.21	3800	R								NA		NA			1991
(745) Dallas St	0.22	320	R								NA		NA			09/09/1997
(745) Dallas St	0.03	50	R								NA		NA			09/09/1997
(746) Upside Court	0.10	150	R								NA		NA			09/09/1997
(747) Sanger St	0.46	350	R								NA		NA			06/11/2003
(747) Sanger St	0.14	2300	G								NA		2300	G		2012
(747) Sanger St	0.05	1900	R								NA		NA			06/11/2003
(748) Armistead Rd	0.09	6300	F	97%	1%	1%	0%	0%	0%	F	0.089	F	0.523	6700	F	2012
(748) Armistead Rd	0.11	9100	F	97%	1%	1%	0%	0%	0%	C	0.089	F	0.525	9700	F	2012
(749) Ashburton Ave	0.27	2500	R								NA		NA			04/17/2002
(749) Ashburton Ave	0.42	230	R								NA		NA			06/26/2002
(749) Franklin Oaks Dr	0.40	3000	R								NA		NA			06/21/2005
(749) Franklin Oaks Dr	0.34	330	R								NA		NA			04/17/2002
(750) Rugby Rd	0.30	6100	R								NA		NA			1997
(750) Rugby Rd	0.45	9600	R								NA		NA			03/10/2009

Virginia Department of Transportation
Traffic Engineering Division
2012
Annual Average Daily Traffic Volume Estimates By Section of Route
Fairfax Maintenance Area

Route	Length	AADT	QA	4Tire	Bus	-----Truck-----				QC	K Factor	QK	Dir Factor	AAWDT	QW	Year
						2Axle	3+Axle	1Trail	2Trail							
Fairfax County																
(751) Kentland Dr	0.36	300	R													07/22/2006
			From: Dead End													
			To: 29-1300 Keithley Dr													
(751) Kentland Dr	0.30	730	R													08/16/2006
			From: 29-1208 Thomas Ave													
(751) Kentland Dr	0.17	1300	R													08/16/2005
			From: 29-1209 Blue Ridge Lane													
(751) Kentland Dr	0.05	1500	R													08/16/2005
			From: 29-602 Seneca Rd													
(752) Maple Lane	0.44	590	R													11/08/2005
			From: US 29 Lee Hwy													
			To: 29-700 Hunter Rd													
(753) Turkey Run Rd	0.32	100	R													1986
			From: 29-798 Turkey Run Rd													
			To: Dead End													
(755) Springvale Rd	0.50	360	R													05/18/2009
			From: 29-603 Beach Mill Rd													
			To: Dead End													
(756) Markham St	0.13	3500	R													10/20/2008
			From: 29-757 McWhorter Place													
(756) Markham St	0.24	5400	R													05/11/2011
			From: SR 236 Little River Tpke													
			To: 29-650 Annandale Rd													
(757) McWhorter Pl	0.07	170	R													01/30/2003
			From: Dead End													
(757) McWhorter Pl	0.14	2900	R													05/11/2011
			From: 29-756 Markham St													
(757) John Marr Dr	0.20	8000	F	99%	1%	0%	0%	0%	0%	C	0.096	F	0.637	8500	F	2012
			From: 29-2864 Ravensworth Rd													
			To: 29-617 Backlick Rd													
(758) Maple Place	0.15	13000	F	99%	0%	0%	0%	0%	0%	C	0.074	F	0.599	13000	F	2012
			From: 29-650 Annandale Rd													
			To: SR 244 Columbia Pike													
(759) Byrneley Lane	0.45	410	R													05/18/2009
			From: Dead End													
			To: 29-617 Backlick Rd													
(760) Brook Rd	0.27	1700	F	97%	0%	2%	1%	0%	0%	F	0.095	F	0.508	1800	F	2012
			From: 29-694 Lewinsville Rd													
(760) Brook Rd	0.96	1200	F	97%	0%	2%	1%	0%	0%	C	0.095	F	0.581	1200	F	2012
			From: 29-3883 Alps Dr													
(760) Brook Rd	0.51	1400	F	97%	0%	2%	1%	0%	0%	F	0.095	F	0.588	1500	F	2012
			From: 29-3177 W. Sparger St													
(760) Rector Lane	0.17	1800	F	97%	0%	2%	1%	0%	0%	F	0.091	F	0.588	1900	F	2012
			From: 29-3177 E. Sparger St													
			To: 29-738 Dominion Dr													
(761) Berry Place	0.06	70	R													05/19/2009
			From: 29-760 Brook Rd													
			To: Dead End													
(762) Tinkers Lane	0.06	250	R													05/25/2011
			From: 29-660 W. Fairfax Station Rd													
			To: Vogue Rd													
(762) Vogue Rd	0.10	440	R													01/30/2003
			From: Tinkers Lane													
			To: 29-660 E. Fairfax Station Rd													

Virginia Department of Transportation
Traffic Engineering Division
2012
Annual Average Daily Traffic Volume Estimates By Section of Route
Fairfax Maintenance Area

Route	Length	AADT	QA	4Tire	Bus	-----Truck-----				QC	K Factor	QK	Dir Factor	AAWDT	QW	Year
						2Axle	3+Axle	1Trail	2Trail							
Fairfax County																
(763) Barnsfield Rd	0.11	590	R									NA		NA		1987
			From: Dead End													
			To: 0.11 ME Dead End													
(763) Barnsfield Rd	0.41	180	R									NA		NA		1986
			From: 29-657 Centerville Rd													
			To: 29-669 Thompson Rd													
(764) Oxon Rd	0.90	210	R									NA		NA		1997
			From: 29-608 West Ox Rd													
			To: SR 236 Little River Tpke													
(765) Woodland Rd	0.34	420	R									NA		NA		05/11/2011
			From: Dead End													
			To: FR-785 Little River Tpke Frontage													
(766) Championship Dr	0.22	160	R									NA		NA		01/03/2006
			From: 29-649 S, Hummer Rd													
(766) Horseshoe Dr	0.13	1100	R									NA		NA		01/03/2006
			From: 29-6046 Rainbow Glen Court													
(766) Horseshoe Dr	0.07	460	R									NA		NA		01/03/2006
			From: 29-649 N, Hummer Rd													
(767) Crestridge Rd	0.50	130	R									NA		NA		05/11/2000
			From: Dead End													
			To: 29-643 Henderson Rd													
(768) Mount Vernon Blvd	0.28	870	R									NA		NA		06/18/2003
			From: 29-600 Gunston Rd													
			To: 29-1052 French Rd													
(768) Mount Vernon Blvd	0.20	560	R									NA		NA		06/18/2003
			From: 29-1085 Gunston Road Way													
(768) Mount Vernon Blvd	0.17	290	R									NA		NA		06/18/2003
			From: 29-4320 River Rd													
(769) Oak St	0.11	8600	F	99%	0%	1%	0%	0%	0%	F	0.093	F	0.822	9100	F	2012
			From: 29-698 Cedar Lane													
			To: 29-650 Gallows Rd													
(769) Oak St	0.12	3100	R									NA		NA		11/18/2008
			From: 29-3450 Arden St													
(769) Oak St	0.11	4200	R									NA		NA		03/30/2011
			From: 29-5928 Shawn Ct													
(769) Oak St	0.04	3200	R									NA		NA		06/26/2002
			From: 29-936 Sandburg St													
(769) Oak St	0.13	3800	R									NA		NA		03/30/2011
			From: 29-1263 Morgan Lane													
(769) Oak St	0.17	3100	R									NA		NA		05/18/2011
			From: 29-3925 Division Ave													
(769) Oak St	0.07	2600	R									NA		NA		06/26/2002
			From: 29-852 Providence St													
(770)	0.07	NA										NA		NA		
			From: Dead End													
			To: 29-611 Old Colchester Rd													
(771) Higham Dr	0.12	140	R									NA		NA		04/06/2011
			From: 29-1035 Edgewood Lane													
			To: 29-998 Clames Dr													
(771) Higham Dr	0.16	870	R									NA		NA		06/01/2011
			From: 29-772 Kathmoor Dr													
(771) Higham Dr	0.13	1000	R									NA		NA		04/06/2011
			From: 29-644 Franconia Rd													

Virginia Department of Transportation
Traffic Engineering Division
2012
Annual Average Daily Traffic Volume Estimates By Section of Route
Fairfax Maintenance Area

Route	Length	AADT	QA	4Tire	Bus	-----Truck-----				QC	K Factor	QK	Dir Factor	AAWDT	QW	Year
						2Axle	3+Axle	1Trail	2Trail							
Fairfax County																
(772) Kathmoor Dr	0.24	520	R								NA			NA		04/06/2011
(772) Kathmoor Dr	0.06	180	R								NA			NA		04/06/2011
(772) Kathmoor Dr	0.04	30	R								NA			NA		1987
(773) Charles St	0.11	1900	R								NA			NA		11/16/2005
(773) Charles St	0.20	1700	R								NA			NA		11/16/2005
(774) Woodlawn Trail	0.18	420	R								NA			NA		05/19/2009
(776) Colfax Ave	0.52	460	R								NA			NA		01/09/2006
(776) Colfax Ave	0.07	790	R								NA			NA		01/09/2006
(776) Colfax Ave	0.11	840	R								NA			NA		01/09/2006
(776) Colfax Ave	0.04	1200	R								NA			NA		01/09/2006
(776) Colfax Ave	0.07	1200	R								NA			NA		02/23/2009
(776) Colfax Ave	0.06	1300	R								NA			NA		04/27/2011
(777) Center Rd	0.30	190	R								NA			NA		12/19/2001
(777) Center Rd	0.25	1300	R								NA			NA		05/25/2011
(777) Center Rd	0.25	1700	R								NA			NA		05/25/2011
(778) Woodlawn Trail	0.25	180	R								NA			NA		06/18/2003
(779) Fordson Rd	0.06	500	R								NA			NA		1985
(779) Fordson Rd	0.07	1000	R								NA			NA		11/12/2008
(779) Fordson Rd	0.27	1600	R								NA			NA		10/09/2008
(779) Fordson Rd	0.09	6100	R								NA			NA		10/09/2008
(779) Fordson Rd	0.19	5700	R								NA			NA		10/09/2008
(779) Fordson Rd	0.10	5700	R								NA			NA		10/09/2008
(779) Fordson Rd	0.69	9100	F	98%	1%	1%	0%	0%	0%	C	0.091	F	0.509	9700	F	2012

Virginia Department of Transportation
Traffic Engineering Division
2012
Annual Average Daily Traffic Volume Estimates By Section of Route
Fairfax Maintenance Area

Route	Length	AADT	QA	4Tire	Bus	-----Truck-----				QC	K Factor	QK	Dir Factor	AAWDT	QW	Year
						2Axle	3+Axle	1Trail	2Trail							
Fairfax County																
(779) Fordson Rd	0.24	3600	F	98%	1%	1%	0%	0%	0%	F	0.101	F	0.919	3800	F	2012
(780) Hamilton St	0.15	150	R								NA			NA		1997
(781) Central Ave	0.31	590	R								NA			NA		03/17/2009
(781) Martha St	0.21	240	R								NA			NA		11/12/2008
(781) Martha Washington St	0.29	200	R								NA			NA		11/20/2008
(781) Martha Washington St	0.18	500	R								NA			NA		11/20/2008
(781) Martha Washington St	0.18	150	R								NA			NA		11/12/2008
(782) Westchester St	0.39	1600	F	97%	1%	1%	0%	0%	0%	C	0.15	F	0.5	1700	F	2012
(782) Westchester St	0.10	1100	R								NA			NA		04/06/2011
(782) Westchester St	0.03	820	R								NA			NA		03/12/2003
(782) Westchester St	0.05	640	R								NA			NA		03/12/2003
(782) Westchester St	0.21	500	R								NA			NA		06/02/2003
(782) Westchester St	0.17	230	R								NA			NA		04/06/2011
(783) Platten Dr	0.15	670	R								NA			NA		03/30/2011
(783) Edgelea Rd	0.24	2100	R								NA			NA		03/30/2011
(783) Edgelea Rd	0.12	1700	R								NA			NA		03/30/2011
(783) Edgelea Rd	0.03	2100	R								NA			NA		03/30/2011
(783) Edgelea Rd	0.06	1600	R								NA			NA		1997
(784) Hibbard St	0.38	1400	R								NA			NA		03/30/2011
(784) Hibbard St	0.08	480	R								NA			NA		1997
(784) Hibbard St	0.06	1400	R								NA			NA		03/30/2011
(784) Hibbard St	0.24	780	R								NA			NA		03/30/2011
(784) Hibbard St	0.14	970	R								NA			NA		06/21/2005

Virginia Department of Transportation
Traffic Engineering Division
2012
Annual Average Daily Traffic Volume Estimates By Section of Route
Fairfax Maintenance Area

Route	Length	AADT	QA	4Tire	Bus	-----Truck-----				QC	K Factor	QK	Dir Factor	AAWDT	QW	Year
						2Axle	3+Axle	1Trail	2Trail							
Fairfax County																
(784) Hibbard St	0.04	50	R								NA		NA			1997
(785) Hidden Rd	0.10	260	R								NA		NA			05/17/2002
(786) Howard Ave	0.22	2900	R								NA		NA			03/30/2011
(786) Boone Blvd	0.29	2000	R								NA		NA			11/03/2005
(786) Boone Blvd	0.13	3400	R								NA		NA			03/17/2009
(787) Olley Lane	1.32	12000	F	99%	1%	0%	0%	0%	0%	C	0.088	F	0.790	13000	F	2012
(787) Olley Lane	0.48	14000	F	99%	1%	0%	0%	0%	0%	F	0.087	F	0.677	14000	F	2012
(787) Briary Way	0.06	2300	R								NA		NA			1991
(788) Penderwood Dr	0.33	NA									NA		NA			
(788) Penderwood Dr	0.19	500	R								NA		NA			11/20/2008
(789) Loisdale Rd	2.42	9700	F	93%	2%	3%	1%	1%	0%	C	0.098	F	0.671	10000	F	2012
(789) Loisdale Rd	0.46	22000	F	93%	2%	3%	1%	1%	0%	F	0.083	F	0.565	23000	F	2012
(789) Commerce St	0.65	23000	F	98%	1%	1%	0%	0%	0%	C	0.084	F	0.619	25000	F	2012
(789) Commerce St	0.57	11000	F	98%	1%	1%	0%	0%	0%	C	0.087	F	0.617	12000	F	2012
North (789)	0.30	6600	F								0.096	F		6600	F	2012
(790) Pohick Rd	0.18	NA									NA		NA			
(790) Pohick Rd	0.12	13000	G	99%	1%	1%	0%	0%	0%	F	NA		14000	G		2012
(790) Alban Rd	1.68	13000	F	99%	1%	1%	0%	0%	0%	C	0.097	F	0.773	13000	F	2012
(791) Fleenor Lane	0.15	120	R								NA		NA			06/06/2000
(792) Telegraph Corner Lane	0.11	550	R								NA		NA			04/13/2011
(793) Highland Lane	0.25	150	R								NA		NA			05/18/2009

Virginia Department of Transportation
Traffic Engineering Division
2012
Annual Average Daily Traffic Volume Estimates By Section of Route
Fairfax Maintenance Area

Route	Length	AADT	QA	4Tire	Bus	-----Truck-----				QC	K Factor	QK	Dir Factor	AAWDT	QW	Year
						2Axle	3+Axle	1Trail	2Trail							
Fairfax County																
(793) Highland Lane	0.20	100	R									NA		NA		11/19/2005
						From: 29-908 Hillside Place										
						To: 29-812 Crestview Dr										
(793) Highland Lane	0.16	190	R									NA		NA		11/14/2005
						From: Overbrook Rd										
						To: Highland Lane										
(793) Overbrook Rd	0.29	270	R									NA		NA		07/30/2009
						From: 29-699 Prosperity Ave										
						To: 29-795 Tyler St										
(794) Washington Dr	0.10	1400	R									NA		NA		01/26/2006
						From: 29-1026 Maple Court										
(794) Washington Dr	0.10	1600	R									NA		NA		01/26/2006
						From: 29-2943 Courtland Dr										
(794) Washington Dr	0.22	1100	R									NA		NA		01/26/2006
						From: SR 7 Leesburg Pike										
						To: 29-1869 Magnolia Lane										
(795) Munson Rd	0.06	440	R									NA		NA		04/27/2011
						From: 29-3688 Reservoir Heights Ave										
(795) Munson Rd	0.06	100	R									NA		NA		1997
						From: 29-1845 Arnet St										
(795) Munson Rd	0.10	540	R									NA		NA		04/27/2011
						From: 29-3399 Summers Lane										
(795) Munson Rd	0.03	660	R									NA		NA		1997
						From: 29-2658 Lewis Lane										
(795) Munson Rd	0.09	120	R									NA		NA		01/26/2006
						From: Dead End; Gap										
						To: SR 244 Columbia Pike; Gap										
(795) Tyler St	0.08	1800	R									NA		NA		01/26/2006
						From: 29-794 Washington Dr										
(795) Tyler St	0.10	2900	R									NA		NA		01/26/2006
						From: 29-900										
						To: 29-3222 Cindy Lane										
(796) Hillbrook Dr	0.18	1600	R									NA		NA		05/11/2011
						From: 29-816 Oak Court										
(796) Hillbrook Dr	0.12	2700	R									NA		NA		02/04/2003
						From: 29-815 Cherry Lane										
(796) Hillbrook Dr	0.15	3000	R									NA		NA		05/11/2011
						From: SR 236 Little River Tpke										
(796) Evergreen Lane	0.39	8000	F	99%	1%	1%	0%	0%	0%	C	0.079	F	0.558	8500	F	2012
						From: SR 244 Columbia Pike										
						To: FR 956 Little River Tpke Frontage										
(797) Green Spring Rd	0.16	710	R									NA		NA		04/27/2011
						From: Dead End										
						To: SR 193 Georgetown Pike										
(798) Frontage Rd	0.12	630	R									NA		NA		05/18/2011
						From: 29-1906 Langley Hill Dr										
(798) Frontage Rd	0.13	470	R									NA		NA		1997
						From: 29-753 Turkey Run Rd										
(798) Frontage Rd	0.46	120	R									NA		NA		1997
						From: Dead End										
						To: 29-2930 Beechwood Rd										
(799) Pickwick Lane	0.07	270	R									NA		NA		04/13/2011
						From: 29-2999 Paul Spring Rd										

Virginia Department of Transportation
Traffic Engineering Division
2012
Annual Average Daily Traffic Volume Estimates By Section of Route
Fairfax Maintenance Area

Route	Length	AADT	QA	4Tire	Bus	-----Truck-----				QC	K Factor	QK	Dir Factor	AAWDT	QW	Year
						2Axle	3+Axle	1Trail	2Trail							
Fairfax County																
(799) Paul Spring Rd	0.13	1300	R			From: 29-2999 Pickwick Lane					NA		NA			04/13/2011
(799) Paul Spring Rd	0.15	1900	R			To: 29-802 Stafford Rd					NA		NA			04/13/2011
(799) Paul Spring Rd	0.11	2000	R			From: 29-805 Rippon Rd					NA		NA			10/08/2008
						To: 29-629 Fort Hunt Road										
(800) Bedford Lane	0.05	60	R			From: Dead End					NA		NA			2002
						To: 29-802 Stafford Rd										
(801) Surrey Dr	0.34	850	R			From: 29-623 Old Mt Vernon Rd					NA		NA			11/12/2008
						To: SR 235; 29-4298										
(802) Stafford Rd	0.06	420	R			From: 29-2927 Marthas Rd					NA		NA			04/13/2011
(802) Stafford Rd	0.15	680	R			To: 29-2928 Popkins Lane					NA		NA			04/13/2011
(802) Stafford Rd	0.08	650	R			From: 29-800 Bedford Lane					NA		NA			03/20/2003
						To: 29-799 Paul Spring Rd										
(803) Old Rolling Rd	0.08	1300	R			From: 29-644 Franconia Rd					NA		NA			04/06/2011
(803) Old Rolling Rd	0.23	970	R			To: 29-4116 Forest Ave					NA		NA			04/06/2011
(803) Old Rolling Rd	0.13	640	R			From: 29-1476 Trin St					NA		NA			04/06/2011
						To: 29-1540 Brookland Rd										
(804) Hunt Rd	0.15	150	R			From: Cul-de-Sac					NA		NA			01/21/2003
(804) Hunt Rd	0.08	490	R			To: 29-2465 Joyce St					NA		NA			05/25/2011
(804) Hunt Rd	0.13	650	R			From: 29-3744 Shearman St					NA		NA			05/25/2011
(804) Hunting Rd	0.09	920	R			To: 29-7233 Hunting Pines Place					NA		NA			01/21/2003
						To: SR 236 Little River Tpke										
(805) Rippon Rd	0.31	180	R			From: 29-4220 Mason Hill Dr					NA		NA			04/13/2011
(805) Rippon Rd	0.06	380	R			To: 29-809 Drury Lane					NA		NA			03/20/2003
						To: 29-799 Paul Spring Dr										
(806) Marbury Rd	0.50	1100	R			From: Dead End					NA		NA			03/30/2011
						To: 29-674 Hunter Mill Rd										
(807) Old Falls Rd	0.38	180	R			From: Dead End					NA		NA			1997
(807) Old Falls Rd	0.07	310	R			To: 29-5012 Old Stable Rd					NA		NA			05/18/2011
						To: 29-694 Lewinsville Rd										
(808) Holly Ave	0.60	320	R			From: 29-4956 Leehigh Court					NA		NA			06/07/2011
(808) Holly Ave	0.20	1000	R			To: US 29 Lee Hwy					NA		NA			06/07/2011
						To: 0.20 MN US 29										

Virginia Department of Transportation
Traffic Engineering Division
2012
Annual Average Daily Traffic Volume Estimates By Section of Route
Fairfax Maintenance Area

Route	Length	AADT	QA	4Tire	Bus	-----Truck-----				QC	K Factor	QK	Dir Factor	AAWDT	QW	Year
						2Axle	3+Axle	1Trail	2Trail							
Fairfax County																
(809) Drury Lane	0.12	80	R									NA		NA		03/20/2003
(810) Fairmont St	0.05	720	R									NA		NA		10/27/2005
(810) Fairmont St	0.15	710	R									NA		NA		10/27/2005
(810) Fairmont St	0.17	780	R									NA		NA		10/21/2005
(810) Fairmont St	0.30	890	R									NA		NA		10/27/2005
(811) Virginia St	0.10	90	R									NA		NA		02/24/2003
(811) Virginia St	0.28	300	R									NA		NA		07/27/2011
(812) Crestview Dr	0.18	700	R									NA		NA		11/18/2005
(812) Crestview Dr	0.22	240	R									NA		NA		11/19/2005
(813) Merry Oaks Lane	0.19	1700	R									NA		NA		06/21/2005
(813) Merry Oaks Court	0.10	400	R									NA		NA		11/03/2005
(814) Gallows Tree Lane	0.09	30	R									NA		NA		1986
(815) Cherry Lane	0.32	190	R									NA		NA		02/04/2003
(816) Oak Court	0.07	1300	R									NA		NA		05/11/2011
(816) Oak Court	0.04	1200	R									NA		NA		02/04/2003
(816) Oak Court	0.06	70	R									NA		NA		02/04/2003
(817) Ridge Lane	0.25	390	R									NA		NA		09/22/2005
(818) Lakewood Lane	0.97	250	R									NA		NA		06/01/2011
(819) Wilton Rd	0.05	420	R									NA		NA		03/18/2003
(819) Wilton Rd	0.07	470	R									NA		NA		07/13/2011
(819) Wilton Rd	0.08	830	R									NA		NA		07/13/2011

Virginia Department of Transportation
Traffic Engineering Division
2012
Annual Average Daily Traffic Volume Estimates By Section of Route
Fairfax Maintenance Area

Route	Length	AADT	QA	4Tire	Bus	-----Truck-----				QC	K Factor	QK	Dir Factor	AAWDT	QW	Year
						2Axle	3+Axle	1Trail	2Trail							
Fairfax County																
(819) Wilton Rd	0.12	780	R				From: 29-1459 Woodside Rd				NA			NA		03/18/2003
(819) Wilton Rd	0.05	710	R				To: 29-1493 Fort Hill Dr				NA			NA		07/13/2011
(819) Wilton Rd	0.04	830	R				From: 29-1629 Sharon Chapel Rd				NA			NA		07/13/2011
(819) Wilton Rd	0.08	990	R				To: 29-1494 Oakland Dr				NA			NA		03/18/2003
(819) Wilton Rd	0.10	1100	R				From: 29-6039 Wilton Hall Court				NA			NA		07/13/2011
(821) Proffit Rd	0.25	90	R				To: 29-644 Franconia Rd				NA			NA		1986
(822) Woodland Dr	0.42	1000	R				From: Dead End				NA			NA		02/11/2003
(822) Woodland Dr	0.10	1200	R				To: 29-677 Old Courthouse Rd				NA			NA		02/11/2003
(822) Woodland Dr	0.06	1300	R				From: 29-617 Backlick Rd				NA			NA		02/11/2003
(822) Woodland Dr	0.04	1100	R				To: 29-3223 Homestead Place				NA			NA		02/11/2003
(822) Woodland Dr	0.19	940	R				From: 29-5610 Triad Way				NA			NA		10/22/2008
(823) Country Lane	0.07	20	R				To: 29-2893 Larrlyn Dr				NA			NA		05/11/2011
(823) Country Lane	0.08	240	R				From: 29-3550 Countrywood Court				NA			NA		01/23/2003
(824) Tuttle Rd	0.10	80	R				To: 29-620 Braddock Rd				NA			NA		05/25/2011
(824) Tuttle Rd	0.06	880	R				From: Dead End				NA			NA		01/23/2003
(824) Tuttle Rd	0.35	2400	R				To: 29-1194 W, Garden Rd				NA			NA		01/23/2003
(825) Old Colchester Rd	0.24	150	R				From: 29-1194 E, Garden Rd				NA			NA		05/25/2011
(826) Boswell Ave	0.15	7000	R				To: 29-638 Rolling Rd				NA			NA		06/18/2003
(826) Boswell Ave	0.13	2000	R				From: Dead End				NA			NA		10/09/2008
(826) Boswell Ave	0.04	920	R				To: 29-611 Furnace Rd				NA			NA		10/09/2008
(827) Hideaway Rd	0.10	90	R				From: US 1 Richmond Hwy; 29-779				NA			NA		10/09/2008
(827) Hideaway Rd	0.01	420	R				To: 29-1415 Schellhorn Rd				NA			NA		10/09/2008
(827) Hideaway Rd							From: 29-1416 Frances Dr				NA			NA		06/22/2011
(827) Hideaway Rd							To: Dead End				NA			NA		1997
(827) Hideaway Rd							From: Dead End				NA			NA		1986
(827) Hideaway Rd							To: 29-2491 Elsmore St				NA			NA		1986
(827) Hideaway Rd							From: 29-2027 Suteki Dr				NA			NA		1986

Virginia Department of Transportation
Traffic Engineering Division
2012
Annual Average Daily Traffic Volume Estimates By Section of Route
Fairfax Maintenance Area

Route	Length	AADT	QA	4Tire	Bus	-----Truck-----				QC	K Factor	QK	Dir Factor	AAWDT	QW	Year
						2Axle	3+Axle	1Trail	2Trail							
Fairfax County																
(827) Hideaway Rd	0.07	480	R								NA			NA		11/08/2005
						From: 29-2027 Suteki Dr										
(827) Hideaway Rd	0.16	550	R								NA			NA		11/08/2005
						From: 29-2487 Glenvale Dr										
(827) Hideaway Rd	0.11	660	R								NA			NA		11/08/2005
						From: 29-2026 Beau Lane										
						To: US 29 Lee Hwy										
(828) Wiehle Ave	0.40	36000	F	98%	0%	1%	0%	0%	0%	F	0.104	F	0.612	38000	F	2012
						From: 29-5320 Sunrise Valley Dr										
(828) Wiehle Ave	0.11	25000	F	98%	0%	1%	0%	0%	0%	F	0.098	F	0.597	27000	F	2012
						From: 29-675 Sunset Hills Rd										
(828) Wiehle Ave	0.45	20000	F	98%	0%	1%	0%	0%	0%	F	0.106	F	0.701	21000	F	2012
						From: 29-5339 Roger Bacon Dr										
(828) Wiehle Ave	0.34	18000	F	98%	0%	1%	0%	0%	0%	F	0.11	F	0.700	20000	F	2012
						From: 29-4726 North Shore Dr										
						To: 29-4726 Shore Dr										
(828) Wiehle Ave	0.24	16000	F	98%	0%	1%	0%	0%	0%	C	0.110	F	0.726	17000	F	2012
						From: 29-4727 Fairway Dr										
(828) Wiehle Ave	0.27	16000	F	98%	0%	1%	0%	0%	0%	F	0.108	F	0.725	17000	F	2012
						From: 29-5330 Inlet Court										
(828) Wiehle Ave	0.25	16000	F	98%	0%	1%	0%	0%	0%	F	0.107	F	0.672	17000	F	2012
						From: 29-4726 North Shore Dr										
(828) Wiehle Ave	1.23	13000	F	98%	0%	1%	0%	0%	0%	F	0.113	F	0.736	14000	F	2012
						From: 29-606 Baron Cameron Ave										
(828) Weihle Ave	0.37	330	R								NA			NA		08/10/2005
						From: 29-602 Reston Pkwy										
						To: 29-680 Shaker Woods Rd										
(828)	0.12	NA									NA			NA		
						From: 29-7100 Fairfax County Pkwy										
						To: Dead End										
(829) Strathmeade St	0.19	390	R								NA			NA		10/27/2005
						From: 29-810 S, Fairmont St										
(829) Strathmeade St	0.21	690	R								NA			NA		10/27/2005
						From: 29-1780 Elmwood Dr										
						To: 29-810 N, Fairmont St										
(830) Daleview Dr	0.10	1000	R								NA			NA		10/17/2005
						From: 29-760 Brook Rd										
(830) Daleview Dr	0.43	300	R								NA			NA		1996
						From: 29-3609 Windrock Dr										
						To: Dead End										
(831) Irvin St	0.21	700	R								NA			NA		09/22/2005
						From: 29-677 Old Courthouse Rd										
(831) Irvin St	0.28	440	R								NA			NA		05/18/2011
						From: 29-1544 Higdon Dr										
						To: Dead End										
(832) Powell Rd	0.06	600	R								NA			NA		01/22/2003
						From: 29-4809 Coleridge Dr										
(832) Powell Rd	0.07	620	R								NA			NA		01/22/2003
						From: 29-5052 Lone Oak Place										
(832) Powell Rd	0.10	720	R								NA			NA		05/25/2011
						From: 29-5053 Pvlers Mill Court										
(832) Powell Rd	0.04	690	R								NA			NA		01/22/2003
						From: 29-5054 Ladbrook Way										
						To: 29-5099 Wenzel St										

Virginia Department of Transportation
Traffic Engineering Division
2012
Annual Average Daily Traffic Volume Estimates By Section of Route
Fairfax Maintenance Area

Route	Length	AADT	QA	4Tire	Bus	-----Truck-----				QC	K Factor	QK	Dir Factor	AAWDT	QW	Year
						2Axle	3+Axle	1Trail	2Trail							
Fairfax County																
(832) Powell Rd	0.10	800	R								NA			NA		01/22/2003
(832) Powell Rd	0.28	1100	R								NA			NA		05/25/2011
(833) Stewart St	0.10	160	R								NA			NA		05/25/2011
(833) Stewart St	0.11	160	R								NA			NA		05/25/2011
(833) Stewart St	0.10	210	R								NA			NA		05/25/2011
(834) Herbert St	0.10	150	R								NA			NA		05/25/2011
(835) Booth Dr	0.09	170	R								NA			NA		05/25/2011
(835) Booth Dr	0.10	250	R								NA			NA		05/25/2011
(835) Boothe Dr	0.10	410	R								NA			NA		05/25/2011
(835) Morrisette Dr	0.28	5000	R								NA			NA		12/18/2001
(836) Buckman Rd	0.51	4500	F	98%	2%	0%	0%	0%	0%	F	0.087	F	0.564	4800	F	2012
(836) Buckman Rd	0.79	11000	F	98%	2%	0%	0%	0%	0%	C	0.08	F	0.623	12000	F	2012
(837) Silentree Dr	0.34	450	R								NA			NA		03/30/2011
(837) Lord Fairfax Dr	0.56	1400	R								NA			NA		03/30/2011
(838) Lee Lane	0.07	130	R								NA			NA		11/03/2005
(839) Madrillon Rd	0.30	1100	R								NA			NA		03/30/2011
(839) Madrillon Rd	0.18	1900	R								NA			NA		03/30/2011
(840) Maury Rd	0.13	540	R								NA			NA		05/25/2011
(840) Maury Rd	0.08	370	R								NA			NA		01/22/2003
(840) Maury Rd	0.05	360	R								NA			NA		01/22/2003
(840) Maury Rd	0.06	350	R								NA			NA		05/25/2011
(840) Maury Rd	0.16	290	R								NA			NA		05/25/2011

Virginia Department of Transportation
Traffic Engineering Division
2012
Annual Average Daily Traffic Volume Estimates By Section of Route
Fairfax Maintenance Area

Route	Length	AADT	QA	4Tire	Bus	-----Truck-----				QC	K Factor	QK	Dir Factor	AAWDT	QW	Year
						2Axle	3+Axle	1Trail	2Trail							
Fairfax County																
(841) Hall St	0.19	100	R									NA		NA		05/25/2011
(842) Vine St	0.37	2800	R									NA		NA		03/12/2003
(843) Oakwood Rd	0.44	560	R									NA		NA		06/22/2011
(844) Washington Ave	0.08	280	R									NA		NA		04/13/2011
(844) Washington Ave	0.07	160	R									NA		NA		04/13/2011
(844) Washington Ave	0.11	110	R									NA		NA		04/13/2011
(845) Newgate Blvd	0.15	370	R									NA		NA		01/21/2003
(845) Newgate Blvd	0.10	60	R									NA		NA		06/07/2011
(846) Leroy Place	0.06	20	R									NA		NA		1997
(846) Leroy Pl	0.11	6800	N	99%	0%	0%	0%	0%	0%	N	0.128	N	0.842	7300	N	2012
(846) Woodburn Rd	1.19	6800	F	99%	0%	0%	0%	0%	0%	C	0.128	F	0.842	7300	F	2012
(847) Innovation Ave	0.13	1600	R									NA		NA		04/14/2009
(847) Innovation Ave	0.35	1300	R									NA		NA		04/14/2009
(848) Shenandoah Rd	0.62	2100	R									NA		NA		03/26/2003
(848) Shenandoah Rd	0.08	2900	R									NA		NA		11/12/2008
(848) Shenandoah Rd	0.07	780	R									NA		NA		04/20/2011
(848) Shenandoah Rd	0.26	470	R									NA		NA		04/20/2011
(848) Tauxemont Rd	0.17	90	R									NA		NA		03/26/2003
(849) Accotink Place	0.21	110	R									NA		NA		04/20/2011
(849) Accotink Place	0.12	100	R									NA		NA		04/20/2011
(850) Danewood Dr	0.23	30	R									NA		NA		11/12/2008

Virginia Department of Transportation
Traffic Engineering Division
2012
Annual Average Daily Traffic Volume Estimates By Section of Route
Fairfax Maintenance Area

Route	Length	AADT	QA	4Tire	Bus	-----Truck-----				QC	K Factor	QK	Dir Factor	AAWDT	QW	Year	
						2Axle	3+Axle	1Trail	2Trail								
Fairfax County																	
(850) Ft Hunt Rd	0.50	760	F	98%	0%	1%	1%	1%	0%	C	0.099	F	0.605	810	F	2012	
						From: 29-629 Vernon View Dr											
						To: Dead End											
(851) Horse Shoe Dr	0.46	410	R								NA			NA		01/10/2006	
						From: SR 123 W, Chain Bridge Rd											
(851) Horse Shoe Dr	0.21	370	R								NA			NA		01/10/2006	
						From: 29-8388 Doveton Circle											
						To: SR 123 E, Chain Bridge Rd											
(852) Providence St	0.14	3200	R								NA			NA		05/18/2011	
						From: 29-2863 Helena Dr											
(852) Providence St	0.13	380	R								NA			NA		05/18/2011	
						From: 29-769 Oak St											
(852) Providence St	0.05	60	R								NA			NA		1997	
						From: 29-5080 Maydan Lane											
						To: Dead End											
(853) Fairhill Rd	0.12	180	R								NA			NA		1997	
						From: Dead End											
(853) Fairhill Rd	0.16	400	R								NA			NA		05/18/2011	
						From: 29-1126 Dogwood Lane											
						To: US 29 Lee Hwy											
(854) Linda Lane	0.09	180	R								NA			NA		11/29/2005	
						From: 29-2223 Malcolm Court											
						To: 29-2990 Pleasant Ridge Rd											
(854) Pleasant Ridge Rd	0.08	110	R								NA			NA		05/11/2011	
						From: 29-2990 Linda Lane											
						To: 29-4017 Walton Lane											
(854) Walton Lane	0.10	430	R								NA			NA		11/29/2005	
						From: 29-4017 Pleasant Ridge Rd											
						To: 29-649 Hummer Rd											
(854) Walton Lane	0.30	1200	R								NA			NA		11/29/2005	
						From: 29-3787 Dade Dr											
(854) Walton Lane	0.09	890	R								NA			NA		11/29/2005	
						From: 29-2973 Keith Place											
(854) Walton Lane	0.09	980	R								NA			NA		11/29/2005	
						From: 29-650 Annandale Rd											
(855) Auburn St	0.54	270	R								NA			NA		10/15/2008	
						From: 29-856 Beverly St											
						To: 29-617 Backlick Rd											
(856) Beverly St	0.48	360	R								NA			NA		05/11/2011	
						From: 29-855 Auburn St; 29-857 W, Calvert St											
						To: 29-857 E, Calvert St											
(856) Beverly St	0.08	350	R								NA			NA		12/16/2008	
						From: 29-617 Backlick Rd											
(857) Calvert St	0.52	110	R								NA			NA		05/11/2011	
						From: 29-856 W, Beverly St											
						To: 29-932 Clemons Court											
(857) Calvert St	0.10	190	R								NA			NA		01/30/2003	
						From: 29-856 E, Beverly St											
(858) Old Centreville Rd	0.08	7100	R								NA			NA		06/07/2011	
						From: SR 28 S, Centreville Rd											
						To: 29-8359 Old Centreville Rd											
(858) Old Centreville Rd	0.42	12000	R								NA			NA		06/28/2001	
						From: 29-859 Mount Olive Rd											
(858) Old Centreville Rd	0.59	14000	R								NA			NA		06/07/2011	
						From: SR 28 N, Centreville Rd											

Virginia Department of Transportation
Traffic Engineering Division
2012
Annual Average Daily Traffic Volume Estimates By Section of Route
Fairfax Maintenance Area

Route	Length	AADT	QA	4Tire	Bus	-----Truck-----				QC	K Factor	QK	Dir Factor	AAWDT	QW	Year
						2Axle	3+Axle	1Trail	2Trail							
Fairfax County																
(858) Old Centreville Rd	0.78	4700	R									NA		NA		06/07/2011
(859) Mount Olive Rd	0.77	3400	R									NA		NA		06/28/2001
(860) Alpine Dr	0.15	690	R									NA		NA		05/11/2011
(860) Alpine Dr	0.18	300	R									NA		NA		07/18/2002
(861) Clifton St	0.40	4900	F	97%	1%	1%	1%	0%	0%	C	0.107	F	0.685	4900	F	2012
(862) Indian Run Pkwy	0.03	30	R									NA		NA		02/11/2003
(862) Indian Run Pkwy	0.08	200	R									NA		NA		02/11/2003
(862) Indian Run Pkwy	0.35	260	R									NA		NA		02/11/2003
(863) Ridgewood Rd	0.22	130	R									NA		NA		04/27/2011
(864) Indian Run Pkwy	0.03	40	R									NA		NA		1986
(865) Beta Place	0.04	60	R									NA		NA		1997
(865) Marshall Dr	0.10	620	R									NA		NA		05/11/2011
(865) Marshall Dr	0.08	420	R									NA		NA		1997
(865) Marshall Dr	0.12	480	R									NA		NA		05/11/2011
(866) Hirst Dr	0.19	430	R									NA		NA		1997
(866) Estabrook Dr	0.26	320	R									NA		NA		05/11/2011
(867) Luttrell Rd	0.32	210	R									NA		NA		1997
(868) Lincoln Ave	0.11	1500	R									NA		NA		05/11/2011
(868) Lincoln Ave	0.06	970	R									NA		NA		02/24/2003
(868) Lincoln Ave	0.21	1500	R									NA		NA		02/24/2003
(869) Seventh St	0.10	80	R									NA		NA		05/18/2009

Virginia Department of Transportation
Traffic Engineering Division
2012
Annual Average Daily Traffic Volume Estimates By Section of Route
Fairfax Maintenance Area

Route	Length	AADT	QA	4Tire	Bus	-----Truck-----				QC	K Factor	QK	Dir Factor	AAWDT	QW	Year	
						2Axle	3+Axle	1Trail	2Trail								
Fairfax County																	
(870) Evangeline Lane	0.14	80	R											NA		02/24/2003	
(872) Marlo Dr	0.19	190	R											NA		1997	
(873) Crane Dr	0.22	220	R											NA		07/19/2011	
(874) Hamilton Dr	0.17	120	R											NA		1997	
(874) Hamilton Dr	0.47	710	F	98%	1%	0%	0%	0%	0%	C	0.145	F	0.776	750	F	2012	
(874) Hamilton Dr	0.09	280	R											NA		1997	
(877) Cinderbed Rd	0.55	3600	R											NA		03/31/2003	
(877) Cinderbed Rd & Newington Rd	0.09	9700	F	91%	2%	3%	3%	1%	0%	C	0.084	F	0.64	10000	F	2012	
(877) Loisdale Rd	0.11	15000	F	91%	2%	3%	3%	1%	0%	F	0.078	F	0.711	16000	F	2012	
(878) Moss Wood Lane	0.09	150	R											NA		05/18/2009	
(879) Spruce Ave	0.43	380	R											NA		01/23/2003	
(880) Beechtree Lane	0.28	500	G											NA	500	G	2012
(881) Dudley Court	0.15	80	R											NA		1997	
(882) Edgemont Dr	0.20	100	R											NA		11/12/2008	
(883) Second St	0.23	160	R											NA		04/27/2011	
(884) Third St	0.12	190	R											NA		04/27/2011	
(884) Third St	0.11	130	R											NA		04/27/2011	
(885) Seminole Ave	0.03	80	R											NA		02/24/2003	
(885) Seminole Ave	0.05	190	R											NA		07/27/2011	
(885) Seminole Ave	0.05	300	R											NA		04/27/2011	

Virginia Department of Transportation
Traffic Engineering Division
2012
Annual Average Daily Traffic Volume Estimates By Section of Route
Fairfax Maintenance Area

Route	Length	AADT	QA	4Tire	Bus	-----Truck-----				QC	K Factor	QK	Dir Factor	AAWDT	QW	Year
						2Axle	3+Axle	1Trail	2Trail							
Fairfax County																
(885) Seminole Ave	0.04	380	R								NA		NA			07/27/2011
						From: 29-1143 First St										
						To: SR 236 Little River Tpke										
(885) Autumn Cove Ct	0.12	170	R								NA		NA			03/31/2003
						From: Dead End										
(886) Monroe Dr	0.37	1200	F	98%	1%	1%	0%	0%	0%	C	0.155	F	0.786	1200	F	2012
						From: 29-648 Edsall Rd										
						To: 29-620 Braddock Rd										
(887) Upland Dr	0.14	1400	R								NA		NA			04/06/2011
						From: 29-1693 Lavista Dr										
(887) Upland Dr	0.06	1500	R								NA		NA			04/06/2011
						From: 29-1696 Lamo Dr										
(887) Upland Dr	0.13	1200	R								NA		NA			04/06/2011
						From: 29-1697 Larpin Lane										
(887) Upland Dr	0.31	1300	R								NA		NA			04/06/2011
						From: 29-3363 Habersham Way										
(887) Glenwood Dr	0.06	1200	R								NA		NA			04/06/2011
						From: 29-996 Glenwood Dr										
(887) Glenwood Dr	0.02	980	R								NA		NA			03/03/2003
						From: 29-5613 Maxine Court										
(887) Clermont Dr	0.06	1300	F	98%	1%	1%	0%	0%	0%	C	0.106	F	0.586	1400	F	2012
						From: 29-997 Clermont Dr										
(887) Upland Dr	0.14	520	R								NA		NA			04/06/2011
						From: 29-1148 Clermont Dr										
(887) Upland Dr	0.27	360	R								NA		NA			04/06/2011
						From: 29-882 Edgemont Dr										
						To: 29-1619 Elmwood Dr										
(888) Radford Ave	0.08	1100	R								NA		NA			04/20/2011
						From: 29-3710 Gateshead Rd										
(888) Radford Ave	0.12	620	R								NA		NA			04/20/2011
						From: 29-1037 Laurel Rd										
(888) Radford Ave	0.09	790	R								NA		NA			04/20/2011
						From: 29-3149 Jackson Place										
(888) Radford Ave	0.20	910	R								NA		NA			04/20/2011
						From: 29-1091 Agnew Ave										
						To: US 1 Richmond Hwy										
(889) Woodland Lane	0.17	580	R								NA		NA			06/29/2011
						From: SR 235 Mount Vernon Hwy										
(889) Woodland Lane	0.68	190	R								NA		NA			06/29/2011
						From: Begin Loop										
						To: End Loop										
(890) Alexandria Ave	0.06	3100	R								NA		NA			03/26/2003
						From: 29-2146 Paul Spring Pkwy										
(890) Alexandria Ave	0.14	1000	R								NA		NA			04/20/2011
						From: 29-629 Fort Hunt Rd										
(890) Alexandria Ave	0.08	1400	R								NA		NA			04/20/2011
						From: 29-848 Tauxemont Rd; Shenandoah Rd										
(890) Alexandria Ave	0.10	1300	R								NA		NA			04/20/2011
						From: 29-849 Accotink Place										
(890) Alexandria Ave	0.11	1200	R								NA		NA			04/20/2011
						From: 29-2112 Lee Ave										
						To: 29-1517 Ridgecrest Dr										

Virginia Department of Transportation
Traffic Engineering Division
2012
Annual Average Daily Traffic Volume Estimates By Section of Route
Fairfax Maintenance Area

Route	Length	AADT	QA	4Tire	Bus	-----Truck-----				QC	K Factor	QK	Dir Factor	AAWDT	QW	Year
						2Axle	3+Axle	1Trail	2Trail							
Fairfax County																
(890) Alexandria Ave	0.07	1300	R			From: 29-1517 Ridgecrest Dr					NA		NA			04/20/2011
(890) Alexandria Ave	0.15	340	R			To: Mt Vernon Mem Hwy					NA		NA			04/20/2011
(890) Alexandria Ave	0.07	140	R			From: 29-899 Kent Rd					NA		NA			04/20/2011
						To: Dead End										
(891) Florence Lane	0.01	NA				From: 29-6779 S, Gentle Lane					NA		NA			
(891) Florence Lane	0.05	700	R			To: 0.01 MN 29-6779					NA		NA			03/18/2003
(891) Florence Lane	0.10	680	R			From: 29-6780 Wooden Valley Court					NA		NA			03/18/2003
(891) Florence Lane	0.12	1300	R			To: 29-6779 N, Gentle Lane					NA		NA			04/13/2011
(891) Florence Lane	0.02	1400	R			From: 29-6023 Candlelight Court					NA		NA			03/18/2003
(891) Florence Lane	0.10	1700	R			To: 29-4326 Stegen Dr					NA		NA			04/13/2011
(891) Florence Lane	0.05	2000	R			From: 29-1458 Beech Tree Dr					NA		NA			04/13/2011
(891) Florence Lane	0.11	3100	R			To: 29-4324 Shaffer Dr					NA		NA			04/13/2011
(891) Florence Lane						From: 29-611 Telegraph Rd										
(892) Cannon Lane	0.05	1000	R			To: 29-644 Franconia Rd					NA		NA			04/06/2011
(892) Cannon Lane	0.16	750	R			From: 29-1633 Lakota Rd					NA		NA			04/06/2011
(892) Cannon Lane	0.03	580	R			To: 29-1660 Towanda Rd					NA		NA			04/06/2011
(892) Cannon Lane	0.03	630	R			From: 0.03 MN 29-1660					NA		NA			03/05/2003
(892) Cannon Lane						To: Cul-de-Sac										
(893) Wilson Ave	0.21	170	R			From: 29-663 Miller Rd					NA		NA			03/30/2011
(893) Wilson Ave						To: Cul-de-Sac										
(894) Forest Lane	0.08	500	R			From: 29-2846 Albemarle St N					NA		NA			05/18/2011
(894) Forest Lane	0.24	410	R			To: 29-941 Oak Lane					NA		NA			05/18/2011
(894) Forest Lane	0.05	2800	R			From: 29-689 Chesterbrook Rd					NA		NA			07/23/2002
(894) Forest Lane	0.12	2400	R			To: 29-1007 S, Woodley Lane					NA		NA			1997
(894) Forest Lane	0.02	2200	R			From: 29-1007 MID, Oakdale Rd					NA		NA			1997
(894) Forest Lane	0.22	400	R			To: 29-1007 N, Oakdale Rd					NA		NA			1997
(894) Forest Lane						From: Dead End										
(895) Sunset Lane	0.44	120	R			To: 29-617 S, Backlick Rd					NA		NA			05/11/2011
(895) Sunset Lane						From: 29-617 N, Backlick Rd										

Virginia Department of Transportation
Traffic Engineering Division
2012
Annual Average Daily Traffic Volume Estimates By Section of Route
Fairfax Maintenance Area

Route	Length	AADT	QA	4Tire	Bus	-----Truck-----				QC	K Factor	QK	Dir Factor	AAWDT	QW	Year
						2Axle	3+Axle	1Trail	2Trail							
Fairfax County																
(896) Williams Ave	0.07	670	R									NA		NA		11/02/2005
						From: 29-3572 Overlook St										
						To: 29-3571 Hilltop Ave										
(896) Williams Ave	0.07	520	R									NA		NA		11/02/2005
						From: 29-695 Idylwood Rd										
(896) Williams Ave	0.16	1000	R									NA		NA		11/02/2005
						To: 29-697 Electric Ave										
						From: 29-655 Jermantown Rd										
(897) Rosehaven St	0.19	160	R									NA		NA		03/30/2011
						To: 29-881 Dudley Court										
(897) Rosehaven St	0.12	200	R									NA		NA		03/30/2011
						To: 29-1149 Spruce St; FR 256 Rosehaven St										
(898) Old Centreville Rd	0.45	9400	F	99%	1%	0%	0%	0%	0%	C	0.083	F	0.533	10000	F	2012
						From: SR 28 Centreville Rd										
						To: US 29 Lee Hwy										
(899) Kent Rd	0.12	230	R									NA		NA		04/20/2011
						From: Dead End										
						To: 29-890 Terrace Rd										
(900) Lake St	0.09	750	R									NA		NA		11/16/2005
						From: 29-902 Blair Rd										
(900) Lake St	0.09	1200	R									NA		NA		11/16/2005
						From: 29-901 Gordon St										
						To: 29-795 Tyler St										
(901) Gordon St	0.19	210	R									NA		NA		04/27/2011
						From: SR 244 Columbia Pike										
(901) Gordon St	0.07	100	R									NA		NA		1997
						From: 29-900 Lake St										
						To: Dead End										
(902) Blair Rd	0.41	6700	F	98%	1%	0%	0%	0%	0%	C	0.102	F	0.655	7200	F	2012
						From: SR 244 Columbia Pike										
(902) Blair Rd	0.06	200	R									NA		NA		11/16/2005
						From: 29-1886 E, Beachway Dr										
(902) Blair Rd	0.17	300	R									NA		NA		11/16/2005
						From: 29-1886 W, Duff Dr										
						To: 29-1886 N, Beachway Dr										
(903) Downing St	0.10	380	R									NA		NA		04/27/2011
						From: 29-712 Old Columbia Pike										
(903) Downing St	0.20	340	R									NA		NA		04/27/2011
						From: 29-1552 Oxford St										
						To: SR 244 Columbia Pike										
(904) Holly Lane	0.15	50	R									NA		NA		05/18/2009
						From: Dead End										
						To: 29-2609 Pineridge Dr										
(904) Pineridge Dr	0.28	180	R									NA		NA		12/02/2008
						From: 29-2609 Holly Lane										
						To: SR 236 Little River Tpke										
(904) Lake Blvd	0.09	830	R									NA		NA		12/02/2008
						From: 29-1060 Millcreek Dr										
(904) Lake Blvd	0.22	200	R									NA		NA		12/02/2008
						From: 29-1065 Hillcrest Lane										
(904) Lake Blvd	0.20	190	R									NA		NA		12/02/2008
						To: 29-1064 Accotink Dr										
(905) Virginia Ave	0.16	190	R									NA		NA		01/21/2003
						From: Cul-de-Sac										
						To: 29-1029 Wakefield Dr										

Virginia Department of Transportation
Traffic Engineering Division
2012
Annual Average Daily Traffic Volume Estimates By Section of Route
Fairfax Maintenance Area

Route	Length	AADT	QA	4Tire	Bus	-----Truck-----				QC	K Factor	QK	Dir Factor	AAWDT	QW	Year
						2Axle	3+Axle	1Trail	2Trail							
Fairfax County																
905	Virginia Ave	0.07	350	R				From: 29-1029 Wakefield Dr					NA		NA	05/25/2011
								To: 29-1030 Lee Place					NA		NA	05/25/2011
905	Virginia Ave	0.15	270	R				From: 29-710 Wakefield Chapel Rd					NA		NA	05/25/2011
906	Starboard Dr	0.18	410	R				From: 29-651 New Guinea Rd					NA		NA	05/25/2011
								To: Dead End; Gap					NA		NA	05/25/2011
906	Chatworth Court	0.22	540	R				From: 29-4807 Pommeroy Dr					NA		NA	05/25/2011
								To: Chatsworth Court					NA		NA	05/25/2011
907	Glenbrook Rd	0.30	560	R				From: SR 236 Little River Tpke					NA		NA	05/25/2011
								To: 29-4468 Denise Lane					NA		NA	1997
907	Glenbrook Rd	0.15	50	R				From: 29-7744 Glenbrook Court					NA		NA	1997
908	Hillside Place	0.14	360	R				From: 29-699 Prosperity Ave					NA		NA	11/29/2005
								To: 29-793 Highland Lane					NA		NA	11/29/2005
909	Slade Run Dr	0.10	770	R				From: 29-960 Devon Dr					NA		NA	05/11/2011
								To: 29-988 Valley Brook Dr					NA		NA	05/11/2011
910	Thomas Court	0.03	30	R				From: Dead End					NA		NA	1997
								To: 29-988 Valley Brook Dr					NA		NA	1997
911	Penrose Place	0.02	1000	R				From: 29-661 Lee Rd					NA		NA	01/21/2003
								To: 0.02 ME 29-661					NA		NA	01/21/2003
911	Penrose Place	0.24	1000	R				From: Dead End					NA		NA	01/21/2003
912	14th St South	0.16	820	R				From: SR 7 Leesburg Pike					NA		NA	01/26/2006
								To: Arlington County Line					NA		NA	01/26/2006
913	Madison Lane	0.15	1300	R				From: Dead End					NA		NA	01/26/2006
								To: SR 244 Columbia Pike					NA		NA	01/26/2006
914	Coda Place	0.25	20	R				From: Dead End					NA		NA	1986
								To: US 50 Lee Jackson Hwy					NA		NA	1986
915	Forest Dr	0.09	600	R				From: SR 7 Leesburg Pike					NA		NA	01/09/2006
								To: 29-916 Lee Court					NA		NA	01/09/2006
915	Forest Dr	0.07	520	R				From: 29-917 Washington Court					NA		NA	01/09/2006
								To: Arlington County Line					NA		NA	01/09/2006
916	Lee Court	0.10	40	R				From: 29-915 Forest Dr					NA		NA	1986
								To: Dead End					NA		NA	1986
917	Washington Court	0.04	510	R				From: 29-915 S, Forest Dr					NA		NA	02/26/2009
								To: 29-915 N, Forest Dr					NA		NA	02/26/2009
917	Washington Court	0.03	570	R				From: Cull-de-Sac					NA		NA	02/26/2009

Virginia Department of Transportation
Traffic Engineering Division
2012
Annual Average Daily Traffic Volume Estimates By Section of Route
Fairfax Maintenance Area

Route	Length	AADT	QA	4Tire	Bus	-----Truck-----				QC	K Factor	QK	Dir Factor	AAWDT	QW	Year
						2Axle	3+Axle	1Trail	2Trail							
Fairfax County																
918 Robey Ave	0.25	190	R									NA		NA		05/19/2009
919 Cobbs Rd	0.11	400	R									NA		NA		04/06/2011
919 Cobbs Rd	0.27	200	R									NA		NA		03/05/2003
920 Engleside St	0.17	290	R									NA		NA		04/20/2011
921 Ladson Lane	0.15	6000	R									NA		NA		06/05/2003
922 Hollindale Dr	0.24	140	R									NA		NA		04/13/2011
922 Hollindale Dr	0.07	180	R									NA		NA		03/20/2003
923 White Oaks Dr	0.07	320	R									NA		NA		03/27/2003
923 Whiteoaks Dr	0.08	310	R									NA		NA		04/13/2011
923 Whiteoaks Dr	0.22	310	R									NA		NA		03/27/2003
923 Whiteoaks Dr	0.11	380	R									NA		NA		04/13/2011
923 Whiteoaks Dr	0.13	420	R									NA		NA		04/13/2011
923 Robin Hood Court	0.05	50	R									NA		NA		03/20/2003
924 Washington Ave	0.08	580	R									NA		NA		04/20/2011
924 Washington Ave	0.05	470	R									NA		NA		04/20/2011
924 Washington Ave	0.29	420	R									NA		NA		04/20/2011
924 Washington Ave	0.14	770	R									NA		NA		06/17/2003
926 Kidwell Dr	0.66	12000	R									NA		NA		05/18/2011
927 Mervis Way	0.05	660	R									NA		NA		05/18/2011
927 Mervis Way	0.09	1300	R									NA		NA		1986
929 Radnor Place	0.08	720	R									NA		NA		05/11/2011
929 Radnor Place	0.11	750	R									NA		NA		07/10/2002

Virginia Department of Transportation
Traffic Engineering Division
2012
Annual Average Daily Traffic Volume Estimates By Section of Route
Fairfax Maintenance Area

Route	Length	AADT	QA	4Tire	Bus	-----Truck-----				QC	K Factor	QK	Dir Factor	AAWDT	QW	Year
						2Axle	3+Axle	1Trail	2Trail							
Fairfax County																
(929) Holloman Rd	0.13	750	N				From: Radnor Place				NA			NA		07/10/2002
(929) Holloman Rd	0.08	1100	G				From: 29-930 Kennedy Lane				NA			1100	G	2012
(929) Holloman Rd	0.07	1400	R				From: 29-1058 Nicholson Rd				NA			NA		05/11/2011
(929) Holloman Rd	0.07	1300	R				From: 29-1057 Rolfs Rd				NA			NA		07/10/2002
(929) Holloman Rd	0.04	2300	R				From: 29-1056 Princess Anne Lane				NA			NA		07/10/2002
(929) Holloman Rd							To: 29-649 Annandale Rd									
(930) Kennedy Lane	0.17	490	R				From: 29-929 Holloman Rd				NA			NA		07/07/2002
(930) Kennedy Lane	0.10	700	R				From: 29-2926 Wraywood Place				NA			NA		05/11/2011
(930) Kennedy Lane	0.25	620	G				From: 29-5617 Horseman Lane				NA			620	G	2012
(930) Kennedy Lane							To: 29-613 Sleepy Hollow Rd									
(931) Glenwood Place	0.10	50	R				From: 29-984 Hill Rd				NA			NA		1997
(931) Glenwood Place							To: Dead End									
(932) Clemons Court	0.09	70	R				From: Dead End				NA			NA		01/30/2003
(932) Clemons Court							To: 29-857 Calvert St									
(933) Edwards St	0.33	550	R				From: 29-2243 Fairland St				NA			NA		04/27/2011
(933) Edwards St							To: SR 236 Little River Tpke									
(934) Bauer Dr	0.17	3100	R				From: 29-644 Old Keene Mill Rd				NA			NA		06/27/2011
(934) Bauer Dr							To: 0.17 MN 29-644							NA		06/27/2011
(934) Bauer Dr	0.30	3500	R				From: 29-638 Rolling Rd				NA			NA		06/27/2011
(934) Bauer Dr							To: Cul-de-Sac									
(935) Osman Dr	0.16	30	R				From: 0.16 MN Cul-de-Sac				NA			NA		1987
(935) Manor Dr	0.08	180	R				From: 29-946 Sky View Dr				NA			NA		04/20/2011
(935) Manor Dr	0.14	620	R				From: 29-3191 Frye Rd				NA			NA		04/20/2011
(935) Manor Dr							To: Dead End									
(936) Sandburg St	0.15	30	R				From: 29-2567 Timber Valley Court				NA			NA		1997
(936) Sandburg St	0.06	NA					From: Dead End; Gap				NA			NA		
(936) Sandburg St	0.64	700	R				From: 29-8597; Gap				NA			NA		05/18/2011
(936) Sandburg St	0.05	60	R				From: Dead End; Gap				NA			NA		1997
(936) Sandburg St	0.22	730	R				From: 29-769 Oak St				NA			NA		05/18/2011
(936) Sandburg St							To: End State Maintenance									
(937) Benjamin St	0.41	1100	R				From: FR-268 Balls Hill Rd				NA			NA		05/18/2011
(937) Benjamin St							To: 29-1923 Lawton St									

Virginia Department of Transportation
Traffic Engineering Division
2012
Annual Average Daily Traffic Volume Estimates By Section of Route
Fairfax Maintenance Area

Route	Length	AADT	QA	4Tire	Bus	-----Truck-----				QC	K Factor	QK	Dir Factor	AAWDT	QW	Year
						2Axle	3+Axle	1Trail	2Trail							
Fairfax County																
(937) Benjamin St	0.32	950	R								NA			NA		05/18/2011
			From: 29-1923 Lawton St													
			To: 29-715 Clinton Place													
(937) Benjamin St	0.05	360	R								NA			NA		03/05/2003
			From: 29-1050 Millcreek Dr													
(937) Douglass Dr	0.16	680	R								NA			NA		10/19/2006
			From: 29-949 Sorrel St													
(937) Douglass Dr	0.18	1600	R								NA			NA		10/19/2006
			From: SR 193 Georgetown Pike													
(937) Douglass Dr	0.33	2500	F	99%	0%	0%	1%	0%	0%	C	0.109	F	0.553	2600	F	2012
			To: 29-1813 Baron Rd													
			From: Dead End													
(938) Rocky Run Rd	0.21	100	R								NA			NA		05/19/2009
			To: 29-676 Towlston Rd													
			From: 29-677 Old Courthouse Rd													
(939) Gosnell Rd	0.18	18000	G	99%	0%	1%	0%	0%	0%	F	NA			19000	G	2012
			To: 29-2736 Wall St													
(939) Gosnell Rd	0.15	18000	F	99%	0%	1%	0%	0%	0%	C	0.089	F	0.629	19000	F	2012
			To: 29-4018 Tyspring St													
(939) Gosnell Rd	0.18	18000	F	99%	0%	1%	0%	0%	0%	F	0.09	F	0.556	19000	F	2012
			To: SR 7 Leesburg Pike													
			From: Dead End													
(940) Lagovista Court	0.13	110	R								NA			NA		05/18/2009
			To: 29-603 River Bend Rd													
(940) Maria Ave	0.25	180	R								NA			NA		04/28/2009
			From: 0.25 ME 29-603													
(940) Maria Ave	0.09	130	R								NA			NA		05/18/2009
			To: Cul-de-Sac													
			From: 29-894 Forest Lane													
(941) Oak Lane	0.28	170	R								NA			NA		05/18/2011
			To: 29-689 Chesterbrook Rd													
			From: 29-1889 Mansfield Rd													
(942) Vista Dr	0.06	2000	R								NA			NA		04/27/2011
			To: 29-1922 Wilkins Dr													
(942) Vista Dr	0.07	1600	R								NA			NA		07/01/2002
			From: 29-1888 Nevius St													
(942) Vista Dr	0.06	1400	R								NA			NA		04/27/2011
			To: 29-980 Glenmore Dr													
(942) Vista Dr	0.07	990	R								NA			NA		07/11/2002
			From: 29-2940 Freedom Place													
(942) Vista Dr	0.07	1600	R								NA			NA		04/27/2011
			To: 29-2941 Haven Place													
(942) Vista Dr	0.07	1400	R								NA			NA		07/11/2002
			From: 29-981 Glen Carlyn Dr													
(942) Vista Dr	0.20	2900	R								NA			NA		04/27/2011
			To: 29-773 Charles St													
			From: 29-1922 Wilkins Dr													
(943) Knollwood Dr	0.06	590	R								NA			NA		04/27/2011
			To: 29-1888 Nevius St													
(943) Knollwood Dr	0.06	1700	R								NA			NA		11/16/2005
			From: 29-980; 29-9590													
(943) Knollwood Dr	0.07	1500	R								NA			NA		11/16/2005
			To: 29-2940 Freedom Place													

Virginia Department of Transportation
Traffic Engineering Division
2012
Annual Average Daily Traffic Volume Estimates By Section of Route
Fairfax Maintenance Area

Route	Length	AADT	QA	4Tire	Bus	-----Truck-----				QC	K Factor	QK	Dir Factor	AAWDT	QW	Year	
						2Axle	3+Axle	1Trail	2Trail								
Fairfax County																	
943	Knollwood Dr	0.06	1800	R								NA		NA		11/16/2005	
943	Knollwood Dr	0.07	2300	R								NA		NA		11/16/2005	
943	Knollwood Dr	0.21	2200	R								NA		NA		11/16/2005	
944	Greenway Rd	0.24	260	R								NA		NA		06/10/2003	
945	Bolling Dr	0.35	110	R								NA		NA		04/20/2011	
946	Sky View Dr	0.26	1100	R								NA		NA		04/20/2011	
947	Oldewood Dr	0.20	170	R								NA		NA		1997	
948	Greenhill St	0.08	20	R								NA		NA		05/18/2009	
949	Sorrel St	0.20	80	R								NA		NA		1997	
949	Sorrel St	0.11	380	R								NA		NA		05/18/2011	
949	Sorrel St	0.13	290	R								NA		NA		07/11/2011	
950	Gallows Rd	0.23	22000	F	98%	1%	1%	1%	0%	0%	C	0.080	F	0.582	23000	F	2012
950	International Dr	0.11	23000	F	98%	1%	1%	1%	0%	0%	F	0.085	F	0.593	25000	F	2012
950	Watson St	0.24	1500	R								NA		NA		04/16/2009	
952	Hull Rd	0.15	120	R								NA		NA		1986	
952	Hull Rd	0.15	320	R								NA		NA		11/03/2005	
953	Byrd Rd	0.25	190	R								NA		NA		1986	
953	Byrd Rd	0.15	290	R								NA		NA		11/03/2005	
954	Chantilly Rd	0.27	430	R								NA		NA		08/09/2005	
954	Chantilly Rd	0.27	210	R								NA		NA		08/09/2005	
954	Chantilly Rd	0.10	60	R								NA		NA		1986	

Virginia Department of Transportation
Traffic Engineering Division
2012
Annual Average Daily Traffic Volume Estimates By Section of Route
Fairfax Maintenance Area

Route	Length	AADT	QA	4Tire	Bus	-----Truck-----				QC	K Factor	QK	Dir Factor	AAWDT	QW	Year
						2Axle	3+Axle	1Trail	2Trail							
Fairfax County																
(955) Farr St	0.27	610	R			From: 29-650 Annandale Rd					NA			NA		05/11/2011
						To: 29-3274 Thornton St										
(956) Van Winkle Dr	0.75	330	R			From: Cul-de-Sac					NA			NA		05/11/2011
(956) Homespun Lane	0.16	320	R			From: 29-613 Sleepy Hollow Rd					NA			NA		05/18/2009
						To: Cul-de-Sac										
(957) Poplar St	0.10	1400	R			From: 29-650 Gallows Rd ; 29-756					NA			NA		05/11/2011
(957) Poplar St	0.07	1400	R			From: 29-959 Martin Ave					NA			NA		05/11/2011
						To: 29-958 Daniels Ave										
(958) Daniels Ave	0.06	2400	R			From: 29-758 Maple Place					NA			NA		07/18/2002
						To: Dead End; Gap Terminus										
(958) Daniels Av	0.10	2200	R			From: Dead End; Gap Terminus					NA			NA		07/01/2002
						To: 29-3274 Thornton St										
(959) Martin Ave	0.05	270	R			From: 29-758 Maple Place					NA			NA		05/11/2011
						To: 29-957 Poplar St										
(960) Slade Run Dr	0.04	1200	R			From: Dead End					NA			NA		05/11/2011
						To: 29-2483 Vagabond Dr										
(960) Slade Run Dr	0.12	830	R			From: 29-2481 Roundtree Rd					NA			NA		07/10/2002
(960) Slade Run Dr	0.06	1100	R			From: 29-1528 Ted Dr					NA			NA		05/11/2011
(960) Slade Run Dr	0.09	730	R			From: 29-2479 Quaker Court					NA			NA		07/10/2002
(960) Slade Run Dr	0.06	950	G			From: 29-2468 Rose Lane					NA		950	G		2012
(960) Slade Run Dr	0.28	920	R			From: 29-909 Slade Run Dr					NA			NA		05/11/2011
(960) Devon Dr	0.18	240	G			From: 29-988 E, Valley Brook Dr					NA		240	G		2012
(960) Devon Dr	0.11	640	R			From: 29-929 Radnor Place					NA			NA		05/11/2011
(960) Devon Dr	0.12	190	R			From: 29-988 W, Valley Brook Dr					NA			NA		05/11/2011
(961) Beechwood Dr	0.12	270	R			From: Dead End					NA			NA		05/18/2011
						To: 29-698 Cedar Lane										
(962) Cherry Dr	0.15	1100	R			From: 29-2862 Chichester Lane					NA			NA		05/18/2011
(962) Cherry Dr	0.13	420	R			From: 29-698 Cedar Lane					NA			NA		1997
						To: Cul-de-Sac										
(963) Hillcrest Place	0.10	2600	R			From: 29-620 Braddock Rd					NA			NA		01/10/2006
(963) Hillcrest Place	0.20	2300	R			From: 29-964 Paramore Dr					NA			NA		01/10/2006
						To: 29-2905 Summit Place										

Virginia Department of Transportation
Traffic Engineering Division
2012
Annual Average Daily Traffic Volume Estimates By Section of Route
Fairfax Maintenance Area

Route	Length	AADT	QA	4Tire	Bus	-----Truck-----				QC	K Factor	QK	Dir Factor	AAWDT	QW	Year
						2Axle	3+Axle	1Trail	2Trail							
Fairfax County																
963 Hillcrest Place	0.04	2400	R								NA			NA		04/27/2011
963 Hillcrest Place	0.08	2500	R								NA			NA		01/10/2006
963 Hillcrest Place	0.07	2900	R								NA			NA		01/10/2006
964 Parramore Dr	0.20	310	R								NA			NA		01/10/2006
965 Pine Rd	0.21	170	R								NA			NA		02/08/2003
966 Oriole Ave	0.56	790	R								NA			NA		01/05/2004
966 Oriole Ave	0.26	1300	R								NA			NA		01/05/2004
966 Oriole Ave	0.30	1300	R								NA			NA		01/05/2004
967 Quaker Lane	0.06	390	R								NA			NA		09/22/2008
967 Quaker Lane	0.06	360	R								NA			NA		01/05/2004
967 Quaker Lane	0.06	210	R								NA			NA		01/05/2004
967 Quaker Lane	0.02	40	R								NA			NA		01/05/2004
968 Lorton Rd	0.20	47	R								NA			NA		05/19/2009
969 Wycombe St	0.11	1900	R								NA			NA		07/19/2001
969 Wycombe St	0.08	2600	R								NA			NA		07/19/2001
969 ODay Dr	0.65	2200	R								NA			NA		07/19/2001
970 Heron Dr	0.30	2700	R								NA			NA		11/20/2008
970 Cabbells Mill Dr	0.05	2700	R								NA			NA		11/20/2008
970 Cabbells Mill Dr	0.16	3100	R								NA			NA		11/20/2008
970 Cabbells Mill Dr	0.10	670	R								NA			NA		11/20/2008
970 Cabbells Mill Dr	0.08	300	R								NA			NA		11/20/2008
970 Cabbells Mill Dr	0.53	170	R								NA			NA		11/20/2008

Virginia Department of Transportation
Traffic Engineering Division
2012
Annual Average Daily Traffic Volume Estimates By Section of Route
Fairfax Maintenance Area

Route	Length	AADT	QA	4Tire	Bus	-----Truck-----				QC	K Factor	QK	Dir Factor	AAWDT	QW	Year
						2Axle	3+Axle	1Trail	2Trail							
Fairfax County																
(971) Trammell Rd	0.67	1500	R									NA		NA		11/29/2005
(971) Masonville Dr	0.22	4000	R									NA		NA		11/29/2005
(972) Canard St	0.27	190	R									NA		NA		02/11/2003
(973) Edison Dr	0.21	200	R									NA		NA		06/22/2011
(974) Elm Place	0.09	820	R									NA		NA		11/02/2005
(974) Elm Place	0.14	500	R									NA		NA		11/02/2005
(975) Davidson Rd	0.08	1400	R									NA		NA		1997
(975) Davidson Rd	0.14	2300	R									NA		NA		07/11/2011
(975) Davidson Rd	0.18	2600	R									NA		NA		07/11/2011
(976) Woodfair Rd	0.14	230	R									NA		NA		06/06/2000
(976) Woodfair Rd	0.16	280	R									NA		NA		06/01/2011
(976) Woodfair Rd	0.08	70	R									NA		NA		06/06/2000
(977) Olm Dr	0.18	120	R									NA		NA		09/05/2001
(978) Morningside Dr	0.73	280	R									NA		NA		05/19/2009
(978) Southwick St	0.56	1900	R									NA		NA		12/07/2005
(978) Southwick St	0.30	2500	R									NA		NA		05/19/2009
(979) Barkley Dr	0.11	290	R									NA		NA		11/14/2005
(979) Barkley Dr	0.28	2000	R									NA		NA		11/14/2005
(979) Barkley Dr	0.92	4400	F	99%	0%	0%	0%	0%	0%	C	0.112	F	0.801	4700	F	2012
(979) Barkley Gate Lane	0.27	1300	F	97%	1%	1%	1%	0%	0%	C	0.129	F	0.594	1400	F	2012
(980) Glenmore Dr	0.11	610	R									NA		NA		07/11/2002
(980) Glenmore Dr	0.24	1100	R									NA		NA		07/10/2002

Virginia Department of Transportation
Traffic Engineering Division
2012
Annual Average Daily Traffic Volume Estimates By Section of Route
Fairfax Maintenance Area

Route	Length	AADT	QA	4Tire	Bus	-----Truck-----				QC	K Factor	QK	Dir Factor	AAWDT	QW	Year
						2Axle	3+Axle	1Trail	2Trail							
Fairfax County																
(980) Glenmore Dr	0.01	2400	R								NA		NA			07/11/2002
(981) Glen Carlyn Dr	0.41	4100	F	99%	1%	0%	0%	0%	0%	C	0.107	F	0.731	4400	F	2012
(982) Fairview Place	0.09	120	R								NA		NA			1997
(983) Munson Place	0.11	130	R								NA		NA			1997
(984) Munson Hill Rd	0.08	920	R								NA		NA			07/10/2002
(984) Munson Hill Rd	0.12	880	R								NA		NA			07/27/2011
(984) Munson Hill Rd	0.08	1900	R								NA		NA			07/11/2002
(985) Leesburg Pike Frontage	0.12	1000	R								NA		NA			01/11/2006
(986) Pinetree Terrace	0.14	340	R								NA		NA			1997
(986) Pinetree Terrace	0.10	310	R								NA		NA			1997
(986) Pinetree Terrace	0.15	400	R								NA		NA			1997
(986) Pinetree Terrace	0.07	70	R								NA		NA			1997
(987) Boat Dock Dr	0.09	80	R								NA		NA			1997
(988) Valley Brook Dr	0.07	90	R								NA		NA			1997
(988) Valley Brook Dr	0.20	2600	F	99%	0%	0%	0%	0%	0%	F	0.105	F	0.620	2800	F	2012
(988) Valley Brook Dr	0.04	2600	F	99%	0%	0%	0%	0%	0%	F	0.105	F	0.592	2800	F	2012
(988) Valley Brook Dr	0.21	3000	F	99%	0%	0%	0%	0%	0%	C	0.100	F	0.601	3200	F	2012
(988) Valley Brook Dr	0.06	50	F	99%	0%	0%	0%	0%	0%	F	0.175	F	0.6	60	F	2012
(989) Wildwood St	0.21	190	R								NA		NA			06/29/2011
(990) Midway Place	0.02	7	R								NA		NA			07/10/2001
(990) Midway Place	0.06	80	R								NA		NA			06/29/2011

Virginia Department of Transportation
Traffic Engineering Division
2012
Annual Average Daily Traffic Volume Estimates By Section of Route
Fairfax Maintenance Area

Route	Length	AADT	QA	4Tire	Bus	-----Truck-----				QC	K Factor	QK	Dir Factor	AAWDT	QW	Year
						2Axle	3+Axle	1Trail	2Trail							
Fairfax County																
(990) Midway Place	0.02	10	R									NA		NA		07/10/2001
(991) Gilmore Dr	0.22	140	R									NA		NA		06/29/2011
(992) Acorn Circle	0.16	200	R									NA		NA		05/18/2009
(993) Steinway St	0.10	720	R									NA		NA		02/24/2003
(993) Steinway St	0.11	340	R									NA		NA		02/02/2003
(994) Renee St	0.16	160	R									NA		NA		11/18/2008
(995) Gene St	0.20	190	R									NA		NA		06/11/2003
(995) Gene St	0.09	110	R									NA		NA		06/11/2003
(996) Glenwood Dr	0.08	790	R									NA		NA		07/13/2011
(996) Glenwood Dr	0.13	460	R									NA		NA		07/13/2011
(996) Glenwood Dr	0.15	270	R									NA		NA		07/13/2011
(997) Clermont Dr	0.45	2300	F	98%	1%	1%	0%	0%	0%	C	0.122	F	0.514	2400	F	2012
(998) Clames Dr	0.07	70	R									NA		NA		03/13/2003
(998) Clames Dr	0.18	210	R									NA		NA		06/01/2011
(998) Clames Dr	0.11	630	R									NA		NA		06/01/2011
(998) Clames Dr	0.09	280	R									NA		NA		06/01/2011
(998) Clames Dr	0.08	210	R									NA		NA		06/01/2011
(999) Briarmoor Lane	0.13	70	R									NA		NA		06/22/2011
(1000) Pence Court	0.11	190	R									NA		NA		1997
(1000) Pence Court	0.09	320	R									NA		NA		1997
(1000) Pence Court	0.04	60	R									NA		NA		1997

Virginia Department of Transportation
Traffic Engineering Division
2012
Annual Average Daily Traffic Volume Estimates By Section of Route
Fairfax Maintenance Area

Route	Length	AADT	QA	4Tire	Bus	-----Truck-----				QC	K Factor	QK	Dir Factor	AAWDT	QW	Year
						2Axle	3+Axle	1Trail	2Trail							
Fairfax County																
1001	Walhaven Dr	0.09	870	R								NA		NA		06/01/2011
1001	Walhaven Dr	0.08	780	R								NA		NA		06/01/2011
1001	Walhaven Dr	0.09	700	R								NA		NA		06/01/2011
1001	Walhaven Dr	0.11	110	R								NA		NA		03/18/2003
1002	Joyce Rd	0.15	160	R								NA		NA		06/22/2011
1002	Joyce Rd	0.08	640	R								NA		NA		06/01/2011
1002	Joyce Rd	0.07	490	R								NA		NA		06/01/2011
1003	Brookside Lane	0.62	570	R								NA		NA		10/05/2005
1004	Wedderburn Lane	0.08	520	R								NA		NA		01/30/2006
1005	Robin Ridge Rd	0.11	430	R								NA		NA		1997
1005	Robin Ridge Rd	0.05	580	R								NA		NA		1997
1006	Delia Dr	0.03	10	R								NA		NA		03/18/2003
1006	Delia Dr	0.06	280	R								NA		NA		03/18/2003
1006	Delia Dr	0.04	550	R								NA		NA		06/01/2011
1007	Oakdale Rd	0.14	100	R								NA		NA		05/18/2011
1007	Oakdale Rd	0.07	900	R								NA		NA		05/18/2011
1007	Oakdale Rd	0.03	270	R								NA		NA		07/23/2002
1007	Oakdale Rd	0.05	130	R								NA		NA		05/18/2011
1007	Oakdale Rd	0.06	200	R								NA		NA		07/23/2002
1007	Woodley Rd	0.15	210	R								NA		NA		07/23/2002
1007	Woodley Rd	0.10	600	R								NA		NA		05/18/2011
1007	Woodley Rd	0.10	120	R								NA		NA		10/24/2005

Virginia Department of Transportation
Traffic Engineering Division
2012
Annual Average Daily Traffic Volume Estimates By Section of Route
Fairfax Maintenance Area

Route	Length	AADT	QA	4Tire	Bus	-----Truck-----				QC	K Factor	QK	Dir Factor	AAWDT	QW	Year
						2Axle	3+Axle	1Trail	2Trail							
Fairfax County																
1007	Woodley Rd	0.08	210	R										NA		10/24/2005
1008	Savile Lane	0.12	770	R										NA		05/18/2011
1008	Savile Lane	0.65	190	R										NA		1997
1009	Toronto St	0.18	280	R										NA		10/25/2005
1010	Elmwood St	0.31	3000	R										NA		05/20/2009
1010	Metrotech Dr	0.07	10000	R										NA		05/20/2009
1011	Beacon Lane	0.30	350	R										NA		10/26/2005
1012	Eastman Dr	0.10	200	R										NA		07/12/2011
1012	Hillside Dr	0.28	380	R										NA		07/12/2011
1014	River Dr	0.19	100	R										NA		07/07/2000
1014	River Dr	0.20	180	R										NA		07/07/2000
1014	River Dr	0.20	310	R										NA		07/07/2000
1014	River Dr	0.32	340	R										NA		07/07/2000
1014	River Dr	0.38	230	R										NA		07/07/2000
1014	River Dr	0.05	40	R										NA		07/07/2000
1014	River Dr	0.18	70	R										NA		07/07/2000
1014	Hallowing Dr	0.18	100	R										NA		07/07/2000
1014	Hallowing Dr	0.18	300	R										NA		07/07/2000
1014	Hallowing Dr	0.22	410	R										NA		07/07/2000
1015	Hallowing Dr	0.09	20	R										NA		2002
1016	Oak Grove St	0.25	170	R										NA		07/07/2000
1016	Oak Grove St	0.30	80	R										NA		07/07/2000

Virginia Department of Transportation
Traffic Engineering Division
2012
Annual Average Daily Traffic Volume Estimates By Section of Route
Fairfax Maintenance Area

Route	Length	AADT	QA	4Tire	Bus	-----Truck-----				QC	K Factor	QK	Dir Factor	AAWDT	QW	Year
						2Axle	3+Axle	1Trail	2Trail							
Fairfax County																
(1017) Mallard Rd	0.12	140	R									NA		NA		07/07/2000
(1017) Mallard Rd	0.13	180	R									NA		NA		07/07/2000
(1018) Lakeside Dr	0.20	200	R									NA		NA		05/19/2009
(1019) Fairfax Farms Rd	0.20	1000	R									NA		NA		05/20/2009
(1019) Valley Rd	0.47	1100	R									NA		NA		1997
(1019) Valley Rd	0.08	70	R									NA		NA		1997
(1020) Shreve St	0.15	270	R									NA		NA		06/07/2011
(1020) Shreve St	0.20	290	R									NA		NA		06/07/2011
(1021) Pickwick Rd	0.25	6600	R									NA		NA		06/07/2011
(1021) Pickwick Rd	0.13	4500	R									NA		NA		06/07/2011
(1021) Pickwick Rd	0.27	4300	R									NA		NA		06/07/2011
(1021) Pickwick Rd	0.49	160	R									NA		NA		07/07/2000
(1022) Summit St	0.50	330	R									NA		NA		01/21/2003
(1022) Summit St	0.08	200	R									NA		NA		1986
(1022) Veronica Rd	0.10	230	R									NA		NA		05/20/2009
(1023) Mine Run Rd	0.15	80	R									NA		NA		05/18/2009
(1024) Lebanon Dr	0.19	660	R									NA		NA		07/27/2011
(1024) Lebanon Dr	0.09	1000	R									NA		NA		04/27/2011
(1025) Woodhill Place	0.10	70	R									NA		NA		1997
(1026) Lacy Blvd	0.28	2900	R									NA		NA		01/11/2006
(1026) Lacy Blvd	0.56	5200	F	99%	0%	0%	0%	0%	0%	C	0.096	F	0.597	5600	F	2012

Virginia Department of Transportation
Traffic Engineering Division
2012
Annual Average Daily Traffic Volume Estimates By Section of Route
Fairfax Maintenance Area

Route	Length	AADT	QA	4Tire	Bus	-----Truck-----				QC	K Factor	QK	Dir Factor	AAWDT	QW	Year
						2Axle	3+Axle	1Trail	2Trail							
Fairfax County																
(1026) Maple Court	0.11	1300	R											NA		01/11/2006
(1027) Colonial Ave	0.06	110	R											NA		03/30/2003
(1027) Colonial Ave	0.14	310	R											NA		04/20/2011
(1027) Colonial Ave	0.23	340	R											NA		04/20/2011
(1028) Stevenson St	0.15	690	R											NA		06/07/2011
(1029) Stark Rd	0.66	780	R											NA		05/19/2009
(1029) Wakefield Dr	0.90	1600	R											NA		05/25/2011
(1030) Lee Place	0.10	140	R											NA		05/25/2011
(1031) Hillside Rd	1.34	5400	F	99%	1%	0%	0%	0%	0%	C	0.107	F	0.84	5800	F	2012
(1032) Stage Rd	0.49	1100	R											NA		11/12/2008
(1032) Plymouth Rd	0.46	370	R											NA		11/12/2008
(1033) Woodlawn St	0.07	550	R											NA		06/17/2003
(1033) Woodlawn St	0.20	200	R											NA		06/17/2003
(1034) Oak Leaf Dr	0.35	370	R											NA		06/18/2003
(1035) Edgewood Lane	0.11	200	R											NA		06/01/2011
(1035) Edgewood Lane	0.08	150	R											NA		06/01/2011
(1036) Burnett St	0.19	190	R											NA		06/01/2011
(1036) Burnett St	0.04	20	R											NA		03/18/2003
(1037) Laurel Rd	0.10	110	R											NA		01/05/2004
(1037) Laurel Rd	0.09	180	R											NA		01/05/2004
(1037) Laurel Rd	0.09	870	R											NA		01/05/2004

Virginia Department of Transportation
Traffic Engineering Division
2012
Annual Average Daily Traffic Volume Estimates By Section of Route
Fairfax Maintenance Area

Route	Length	AADT	QA	4Tire	Bus	-----Truck-----				QC	K Factor	QK	Dir Factor	AAWDT	QW	Year
						2Axle	3+Axle	1Trail	2Trail							
Fairfax County																
(1037) Laurel Rd	0.03	46	R			From: 29-924 Washington Ave					NA		NA			04/20/2009
(1037) Laurel Rd	0.05	48	R			To: 0.03 ME 29-924					NA		NA			01/05/2004
(1038) Richmond Ave	0.44	180	R			To: Dead End					NA		NA			04/20/2011
(1039) Mohawk Lane	0.06	1200	R			From: 29-1039 Mohawk Lane					NA		NA			06/05/2003
(1039) Mohawk Lane	0.13	1900	R			To: 29-3154 Mount Zephyr St					NA		NA			06/05/2003
(1042) Pine St	0.16	160	R			From: 29-1038 Richmond Ave					NA		NA			07/12/2011
(1043) Chichester Lane	0.45	1300	R			To: 29-1555 Gray St					NA		NA			11/14/2005
(1044) Karen Dr	0.10	780	R			From: 29-1044 S, Amberley Lane					NA		NA			11/14/2005
(1044) Karen Dr	0.10	660	R			To: US 50 Arlington Blvd					NA		NA			11/14/2005
(1044) Amberley Lane	0.03	360	R			From: 29-979 Barkley Dr					NA		NA			11/14/2005
(1044) Amberley Lane	0.08	160	R			To: 29-1045 Barbara Lane					NA		NA			11/14/2005
(1044) Amberley Lane	0.22	130	R			From: 29-1043 S, Chichester Lane					NA		NA			11/14/2005
(1045) Barbara Lane	0.27	220	R			To: 29-4612 W, Mantua Dr					NA		NA			11/14/2005
(1046) Barbara Lane	0.10	170	R			From: 29-4612 E, Mantua Dr					NA		NA			11/14/2005
(1047) Windy Hill Rd	0.30	370	R			To: 29-1043 N, Chichester Lane					NA		NA			07/11/2011
(1048) Whann Ave	0.22	170	R			From: 29-1044 Karen Dr					NA		NA			05/18/2011
(1048) Whann Ave	0.11	60	R			To: 29-1046					NA		NA			1997
(1049) Mackall Ave	0.08	1000	R			From: 29-1045 Barbara Lane					NA		NA			05/18/2011
(1049) Heather Brook Court	0.35	90	R			To: 29-1043 Chichester Lane					NA		NA			1997
(1049) Mackall Ave	0.45	490	R			From: 29-694 Lewinsville Rd					NA		NA			1997
(1049) Heather Brook Court	0.35	90	R			To: Dead End					NA		NA			1997
(1049) Mackall Ave	0.45	490	R			From: 29-949 Sorrel St					NA		NA			1997
(1049) Heather Brook Court	0.35	90	R			To: 29-1050 Millcreek Dr					NA		NA			1997
(1049) Mackall Ave	0.45	490	R			From: 29-1165 Lucy Lane					NA		NA			1997
(1049) Heather Brook Court	0.35	90	R			To: Dead End					NA		NA			1997
(1049) Mackall Ave	0.45	490	R			From: SR 193 Georgetown Pike					NA		NA			05/18/2011
(1049) Heather Brook Court	0.35	90	R			To: 29-949 Sorrel St					NA		NA			1997
(1049) Mackall Ave	0.45	490	R			From: 29-1167 Holland St					NA		NA			1997
(1049) Heather Brook Court	0.35	90	R			To: 0.05 MN 29-1167					NA		NA			1997
(1049) Mackall Ave	0.45	490	R			From: 29-6090 Ridge Dr					NA		NA			1997

Virginia Department of Transportation
Traffic Engineering Division
2012
Annual Average Daily Traffic Volume Estimates By Section of Route
Fairfax Maintenance Area

Route	Length	AADT	QA	4Tire	Bus	-----Truck-----				QC	K Factor	QK	Dir Factor	AAWDT	QW	Year
						2Axle	3+Axle	1Trail	2Trail							
Fairfax County																
1050 Benjamin St	0.10	270	R				29-937 Douglass Dr				NA			NA		10/19/2006
							29-1048 Whann Ave									
1051 Draper Dr	0.08	4900	R				NCL Fairfax				NA			NA		1997
							29-4909 Kingsbridge Dr									
1052 French Rd	0.10	130	R				29-768 Mount Vernon Blvd				NA			NA		07/07/2000
							29-4323 Evergreen Trail									
1052 French Rd	0.11	50	R				Dead End				NA			NA		07/07/2000
1053 Hill Rd	0.22	1100	R				SR 123 Chain Bridge Rd; 29-673				NA			NA		07/12/2011
							29-7113 Glencroft Rd									
1053 Hill Rd	0.12	900	R								NA			NA		1997
							29-1055 Ivy Lane									
1053 Hill Rd	0.18	320	R								NA			NA		07/12/2011
							29-5420 Glencoe Dr									
1053 Hill Rd	0.07	170	R								NA			NA		1997
							29-5421 Martinhoe Dr									
1053 Hill Rd	0.08	100	R								NA			NA		1997
							Cul-de-Sac									
							29-1055 Ivy Lane									
1054 Willow Dr	0.25	200	R								NA			NA		1997
							Cul-de-Sac									
							29-1053 Hill Rd									
1055 Ivy Lane	0.07	450	R								NA			NA		1997
							29-1054 Willow Dr									
1055 Ivy Lane	0.01	210	R								NA			NA		1997
							Dead End									
							29-929 Holloman Rd									
1056 Princess Anne Lane	0.13	90	R								NA			NA		1997
							Hawthorne Lane									
							29-929 Holloman Rd									
1057 Rolfs Rd	0.11	130	R								NA			NA		05/11/2011
							Hawthorne Lane									
							29-929 Holloman Rd									
1058 Nicholson Rd	0.10	130	R								NA			NA		05/11/2011
							Hawthorne Lane									
							Cul-de-Sac									
1059 Stacey Rd	0.11	70	R								NA			NA		06/10/2003
							29-628 Collingwood Rd									
1059 Stacey Rd	0.12	200	R								NA			NA		06/10/2003
							Dead End									
							Dead End									
1060 Millcreek Dr	0.10	380	R								NA			NA		05/11/2011
							29-904 Lake Blvd									
1060 Mill Creek Dr	0.24	300	R								NA			NA		11/29/2005
							29-1062 Woodland Ave									
1060 Mill Creek Dr	0.07	180	R								NA			NA		11/29/2005
							29-1063 Hillcrest Rd									
1060 Mill Creek Dr	0.14	190	R								NA			NA		11/29/2005
							29-1064 Accotink Dr									

Virginia Department of Transportation
Traffic Engineering Division
2012
Annual Average Daily Traffic Volume Estimates By Section of Route
Fairfax Maintenance Area

Route	Length	AADT	QA	4Tire	Bus	-----Truck-----				QC	K Factor	QK	Dir Factor	AAWDT	QW	Year
						2Axle	3+Axle	1Trail	2Trail							
Fairfax County																
(1061) Little River Tpke Frontage	0.15	190	R									NA		NA		05/18/2009
(1062) Woodland Ave	0.18	230	R									NA		NA		11/29/2005
(1063) Hillcrest Rd	0.02	6	R									NA		NA		1986
(1063) Hillcrest Rd	0.02	200	R									NA		NA		11/29/2005
(1063) Hillcrest Rd	0.20	110	R									NA		NA		11/29/2005
(1064) Accotink Dr	0.12	190	R									NA		NA		11/29/2005
(1065) Hillcrest Lane	0.20	150	R									NA		NA		1997
(1066) Huron Place	0.05	70	R									NA		NA		03/18/2003
(1067) Hilltop Place	0.18	190	R									NA		NA		10/26/2005
(1068) Lily Pond Dr	0.10	60	R									NA		NA		1997
(1069) Beacon Lane	0.06	120	R									NA		NA		1997
(1069) Beacon Lane	0.06	830	R									NA		NA		10/26/2005
(1069) Beacon Lane	0.06	640	R									NA		NA		10/26/2005
(1069) Beacon Lane	0.06	380	R									NA		NA		10/26/2005
(1069) Beacon Lane	0.07	360	R									NA		NA		10/26/2005
(1070) Capri Court	0.04	60	R									NA		NA		1997
(1071) Elmhirst Dr	0.06	170	R									NA		NA		09/09/1999
(1071) Elmhirst Dr	0.06	130	R									NA		NA		05/18/2011
(1072) Glenheather Dr	0.06	180	R									NA		NA		10/26/2005
(1072) Glenheather Dr	0.07	190	R									NA		NA		10/26/2005
(1073) Boxwood Dr	0.06	390	R									NA		NA		10/26/2005

Virginia Department of Transportation
Traffic Engineering Division
2012
Annual Average Daily Traffic Volume Estimates By Section of Route
Fairfax Maintenance Area

Route	Length	AADT	QA	4Tire	Bus	-----Truck-----				QC	K Factor	QK	Dir Factor	AAWDT	QW	Year
						2Axle	3+Axle	1Trail	2Trail							
Fairfax County																
(1073) Boxwood Dr	0.08	330	R									NA		NA		10/26/2005
			From: 29-1072 Glenheather Dr													
			To: 29-1069 Beacon Lane													
(1073) Boxwood Dr	0.07	620	R									NA		NA		10/26/2005
			From: 29-703 Haycock Rd													
			To: Cul-de-Sac													
(1074) Colonial Lane	0.08	60	R									NA		NA		1997
			From: 29-3547 Chain Bridge Rd													
			To: 29-681 Walker Rd													
(1075) Harriman St	0.99	1500	R									NA		NA		05/18/2009
			From: Cul-de-Sac													
			To: US 29 Lee Hwy													
(1076) Cedarest Rd	0.23	610	R									NA		NA		05/18/2009
			From: Dead End													
			To: Dead End													
(1077) Culmore Court	0.03	1700	R									NA		NA		04/27/2011
			From: 29-1888 Nevius St													
(1077) Culmore Court	0.03	290	R									NA		NA		01/18/2006
			From: Dead End; Gap													
			To: 29-980 Glenmore Dr; Gap													
(1077) Culmore Court	0.09	920	R									NA		NA		04/27/2011
			From: Dead End													
			To: SR 7 W, Leesburg Pike													
(1078) Glen Carlyn Dr	0.14	6300	F	95%	3%	1%	0%	0%	0%	C	0.098	F	0.627	6700	F	2012
			From: 29-981 Glen Carlyn Dr													
(1078) Glen Carlyn Dr	0.13	6700	R									NA		NA		11/16/2005
			From: SR 7 E, Leesburg Pike													
			To: 29-620 Braddock Rd													
(1079) Landess St	0.39	440	R									NA		NA		01/10/2006
			From: 29-1146 Summit Place													
			To: 29-919 Cobbs Rd													
(1080) Tilbury Rd	0.08	60	R									NA		NA		06/01/2011
			From: 29-718 Valley View Dr													
(1080) Tilbury Rd	0.33	190	R									NA		NA		06/01/2011
			From: Dead End													
			To: 29-1083 Westchester Dr													
(1082) Greenbrier Way	0.10	230	R									NA		NA		01/18/2006
			From: 29-695 Idylwood Rd													
			To: 29-698 Cedar Lane													
(1083) Westchester Dr	0.38	190	R									NA		NA		05/18/2011
			From: 29-1082 Greenbrier Way													
(1083) Westchester Dr	0.11	50	R									NA		NA		1997
			From: Cul-de-Sac													
			To: 29-1085 Gunston Rd Way													
(1084) Kentia Trail; Potomac Rd	0.12	50	R									NA		NA		05/19/2009
			From: Dead End													
			To: 29-1498 Mallow Trail													
(1085) Gunston Rd Way	0.04	220	R									NA		NA		07/07/2000
			From: 29-4328 Lantana Trail													
(1085) Gunston Rd Way	0.05	310	R									NA		NA		07/07/2000
			From: 29-1084 Kentia Trail													
			To: 29-1084 Kentia Trail													
(1085) Gunston Rd Way	0.21	390	R									NA		NA		07/07/2000
			From: 29-768 Mount Vernon Blvd													
(1085) Gunston Rd Way	0.05	190	R									NA		NA		07/07/2000
			From: 29-1400 Fox Glove Trail													

Virginia Department of Transportation
Traffic Engineering Division
2012
Annual Average Daily Traffic Volume Estimates By Section of Route
Fairfax Maintenance Area

Route	Length	AADT	QA	4Tire	Bus	-----Truck-----				QC	K Factor	QK	Dir Factor	AAWDT	QW	Year
						2Axle	3+Axle	1Trail	2Trail							
Fairfax County																
(1085) Gunston Rd Way	0.05	140	R			From: 29-1400 Fox Glove Trail					NA			NA		07/07/2000
(1085) Gunston Rd Way	0.08	90	R			To: 29-4323 Evergreen Trail					NA			NA		07/07/2000
(1086) Selwyn Dr	0.10	47	R			From: 29-4320 River Rd					NA			NA		1997
(1087) Dulany Dr	0.09	300	R			To: Dead End					NA			NA		05/18/2011
(1087) Dulany Dr	0.24	280	R			From: 29-738 Old Dominion Dr					NA			NA		07/23/2002
(1087) Dulany Dr	0.08	310	R			To: 29-1835 Corbin Court					NA			NA		05/18/2011
(1087) Dulany Dr	0.14	470	R			From: 29-1836 Coan St					NA			NA		07/23/2002
(1087) Dulany Dr	0.16	450	R			To: 29-1834 Mottrom Dr					NA			NA		05/18/2011
(1088) Pineland St	0.31	260	R			From: 29-1086 Selwyn Dr					NA			NA		05/25/2011
(1088) Pineland St	0.12	100	R			To: SR 236 Little River Tpke; 29-7753					NA			NA		1997
(1089) Howells Rd	0.10	80	R			From: 29-846 Leroy Place					NA			NA		03/05/2003
(1090) Groves Lane	0.12	NA	R			To: Dead End					NA			NA		
(1090) Kelley Dr	0.35	500	R			From: 29-1080 Tilbury Rd					NA			NA		09/15/2001
(1091) Agnew Ave	0.07	190	R			To: Dead End					NA			NA		06/17/2003
(1092) Maury Place	0.09	330	R			From: 29-888 Radford Ave					NA			NA		06/22/2011
(1093) Palmer Dr	0.07	990	R			To: 29-1097 Riddick Ave; 29-1260					NA			NA		06/21/2005
(1093) Palmer Dr	0.18	270	R			From: 29-674 Palmer St					NA			NA		07/12/2011
(1094) Leemay St	0.16	140	R			To: 29-1555 Gray St					NA			NA		05/19/2009
(1095) Madron Lane	0.23	440	R			From: 29-784 Hibbard St					NA			NA		05/18/2011
(1096) Jackson Ave	0.08	590	R			To: Cul-de-Sac					NA			NA		04/20/2011
(1096) Jackson Place	0.07	640	R			From: 29-675 Beulah Rd					NA			NA		04/20/2011
						To: 29-650 Gallows Rd					NA			NA		
						From: Dead End					NA			NA		
						To: 29-924 Washington Ave					NA			NA		
						From: 29-1038 Richmond Ave					NA			NA		
						To: 29-1097 W, Mt Zephyr Dr					NA			NA		

Virginia Department of Transportation
Traffic Engineering Division
2012
Annual Average Daily Traffic Volume Estimates By Section of Route
Fairfax Maintenance Area

Route	Length	AADT	QA	4Tire	Bus	-----Truck-----				QC	K Factor	QK	Dir Factor	AAWDT	QW	Year
						2Axle	3+Axle	1Trail	2Trail							
Fairfax County																
(1096) Woodley Dr	0.19	790	R			From: 29-1097 E, Mt Zephyr Dr					NA		NA			04/20/2011
(1096) Woodley Dr	0.19	1100	R			To: 29-1098 Gibbs St					NA		NA			04/20/2011
(1097) Mt Zephyr Dr	0.45	270	R			From: 29-623 Old Mt Vernon Rd					NA		NA			04/20/2011
(1097) Mt Zephyr Dr	0.45	270	R			To: 29-1099 Laurel Rd					NA		NA			04/20/2011
(1097) Reddick Ave	0.19	280	R			From: 29-3154 Mount Zephyr St; Gap Dead End; Gap					NA		NA			04/20/2009
(1097) Reddick Ave	0.19	280	R			To: US 1 Richmond Hwy					NA		NA			04/20/2009
(1098) Gibbs St	0.05	160	R			From: 29-1027 Colonial Ave					NA		NA			04/20/2011
(1098) Gibbs St	0.09	180	R			To: 29-3181 Sudbury Place					NA		NA			06/11/2003
(1098) Gibbs St	0.06	220	R			From: 29-3174 Greystone Place					NA		NA			06/11/2003
(1098) Gibbs St	0.13	230	R			To: 29-3175 Boland Place					NA		NA			04/20/2011
(1098) Gibbs St	0.10	280	R			From: 29-1099 Laurel Rd					NA		NA			04/20/2011
(1098) Gibbs St	0.10	280	R			To: 29-1096 Woodley Dr					NA		NA			04/20/2011
(1099) Laurel Rd	0.19	90	R			From: 29-1097 Mt Zephyr Dr					NA		NA			04/20/2011
(1099) Laurel Rd	0.19	90	R			To: 29-1098 Gibbs St					NA		NA			04/20/2011
(1100) Japonica St	0.17	120	R			From: Dead End					NA		NA			03/17/2003
(1100) Japonica St	0.17	120	R			To: 29-644 Franconia Rd					NA		NA			03/17/2003
(1101) Inwood Dr	0.04	980	R			From: Dead End					NA		NA			03/17/2003
(1101) Inwood Dr	0.15	1000	R			To: 29-1102 Greenleaf St					NA		NA			06/01/2011
(1101) Inwood Dr	0.15	1000	R			To: 29-644 Franconia Rd					NA		NA			06/01/2011
(1102) Greenleaf St	0.10	440	R			From: 29-1104 Greenleaf St					NA		NA			06/01/2011
(1102) Greenleaf St	0.07	740	R			To: 29-1103 Hackberry St					NA		NA			04/14/2009
(1102) Greenleaf St	0.07	740	R			To: 29-1101 Inwood Dr					NA		NA			04/14/2009
(1103) Hackberry St	0.09	130	R			From: 29-2619 Melia St					NA		NA			06/01/2011
(1103) Hackberry St	0.19	190	R			To: 29-1222 Lignum St					NA		NA			06/01/2011
(1103) Hackberry St	0.18	710	R			To: 29-1224 Kalmia St					NA		NA			03/17/2003
(1103) Hackberry St	0.18	710	R			To: 29-1102 Greenleaf St					NA		NA			03/17/2003
(1104) Greenleaf St	0.09	90	R			From: 29-2619 Melia St					NA		NA			06/01/2011
(1104) Greenleaf St	0.17	170	R			To: 29-1222 Lignum St					NA		NA			06/01/2011
(1104) Greenleaf St	0.17	410	R			To: 29-1224 Kalmia St					NA		NA			06/01/2011
(1104) Greenleaf St	0.17	410	R			To: 29-1102 Greenleaf St					NA		NA			06/01/2011
(1105) 4th Place	0.30	250	G			From: 29-1109 Dixon St					NA		250	G		2012
(1105) 4th Place	0.30	250	G			To: 29-1107 3rd Place					NA		250	G		2012

Virginia Department of Transportation
Traffic Engineering Division
2012
Annual Average Daily Traffic Volume Estimates By Section of Route
Fairfax Maintenance Area

Route	Length	AADT	QA	4Tire	Bus	-----Truck-----				QC	K Factor	QK	Dir Factor	AAWDT	QW	Year
						2Axle	3+Axle	1Trail	2Trail							
Fairfax County																
(1105) 4th Place	0.20	390	R				From: 29-1107 3rd Place				NA			NA		06/06/2000
							To: 29-747 Sanger St									
(1106) Camberly Ave	0.11	190	R				From: 29-1155 Highland St				NA			NA		06/22/2011
							To: 29-1120 Gilbert St									
(1106) Camberly Ave	0.12	220	R				From: 29-1156 Floyd Ave				NA			NA		06/22/2011
							To: 29-1109 Dixon St									
(1107) 3rd Place	0.23	800	G				From: 29-1105, 4th Place				NA			800	G	2012
							To: 29-1109 Dixon St									
(1108) 5th Place	0.13	80	R				From: Dead End				NA			NA		06/06/2000
							To: 29-1108 5th Place									
(1109) Dixon St	0.10	140	R				From: 29-1105 4th Place				NA			NA		06/06/2000
							To: 29-1107 3rd Place									
(1109) Dixon St	0.11	320	G				From: Dead End				NA			320	G	2012
							To: SR 123 Ox Rd									
(1110) Palmer Dr	0.41	120	R				From: 29-623 Old Mill Rd				NA			NA		11/15/2001
							To: 29-1112 Stilwell Ave									
(1111) Buckner Rd	0.17	250	R				From: Dead End				NA			NA		06/29/2011
							To: 29-1112 Stilwell Ave									
(1111) Buckner Rd	0.12	110	R				From: Dead End				NA			NA		06/11/2003
							To: 29-1169 Patton Blvd									
(1112) Stilwell Ave	0.08	120	R				From: 29-1113 McNair Dr				NA			NA		06/29/2011
							To: 29-1111 Buckner Rd									
(1112) Stilwell Ave	0.10	90	R				From: Dead End				NA			NA		06/29/2011
							To: 29-623 Old Mill Rd									
(1112) Stilwell Ave	0.05	47	R				From: Dead End				NA			NA		06/11/2003
							To: 29-1111 Buckner Rd									
(1113) McNair Dr	0.17	180	R				From: 29-623 Old Mill Rd				NA			NA		06/29/2011
							To: 29-1112 Stilwell Ave									
(1113) McNair Dr	0.11	160	R				From: Dead End				NA			NA		06/29/2011
							To: 29-601 Belmont Blvd									
(1114) Wiley Dr	0.10	320	R				From: 29-1115 Midway Lane				NA			NA		06/06/2000
							To: Dead End									
(1114) Wiley Dr	0.06	90	R				From: Dead End				NA			NA		06/06/2000
							To: Dead End									
(1115) Midway Lane	0.07	60	R				From: Dead End				NA			NA		06/06/2000
							To: 29-1116 Anzio Lane									
(1115) Midway Lane	0.08	190	R				From: 29-1114 Wiley Dr				NA			NA		06/06/2000
							To: Dead End									
(1115) Midway Lane	0.10	80	R				From: Dead End				NA			NA		06/06/2000
							To: 29-1115 Midway Lane									
(1116) Anzio Lane	0.17	110	R				From: Dead End				NA			NA		06/06/2000
							To: Dead End									

Virginia Department of Transportation
Traffic Engineering Division
2012
Annual Average Daily Traffic Volume Estimates By Section of Route
Fairfax Maintenance Area

Route	Length	AADT	QA	4Tire	Bus	-----Truck-----				QC	K Factor	QK	Dir Factor	AAWDT	QW	Year
						2Axle	3+Axle	1Trail	2Trail							
Fairfax County																
(1117) Virginia Lane	0.10	2000	F	98%	1%	1%	0%	0%	0%	C	0.13	F	0.648	2100	F	2012
						From: 29-695 Idylwood Rd										
(1117) Virginia Lane	0.10	1900	F	98%	1%	1%	0%	0%	0%	F	0.144	F	0.594	2100	F	2012
						From: 29-5085 Nottingham Dr; Gap										
(1117) Virginia Lane	0.10	230	R									NA		NA		09/09/1999
						From: 29-719 Hurst St										
						To: 29-719 Hurst St; Virginia Lane										
						To: Dead End										
(1118) Frank St	0.34	180	R									NA		NA		07/12/2011
						From: Dead End										
						To: 29-697 Electric Ave										
(1119) 4th Place	0.06	70	R									NA		NA		1997
						From: Dead End										
						To: 29-697 Railroad St										
(1120) Gilbert St	0.15	110	R									NA		NA		06/22/2011
						From: 29-1106 Camberly Ave										
						To: 29-1157 Essex Ave										
(1121) Warren Lane	0.10	90	R									NA		NA		06/06/2000
						From: Dead End										
(1121) Warren Lane	0.20	150	R									NA		NA		06/07/2011
						From: 29-1548 Forest Hill Dr										
(1121) Park Dr	0.10	240	R									NA		NA		06/28/2011
						From: 29-655 S, Shirley Gate Rd										
						To: 29-655 MID, Shirley Gate Rd										
(1121) Park Dr	0.19	230	R									NA		NA		06/07/2011
						From: 29-1122 Crescent Dr										
(1121) Park Dr	0.38	100	R									NA		NA		06/07/2011
						From: 29-1123 Forest Dr										
						To: 29-655 N, Shirley Gate Rd										
(1122) Crescent Dr	0.33	40	R									NA		NA		06/07/2011
						From: 29-1121 Park Dr										
						To: 29-1123 Forest Dr										
(1123) Forest Dr	0.07	40	R									NA		NA		06/06/2000
						From: Dead End										
(1123) Forest Dr	0.13	210	R									NA		NA		06/07/2011
						From: 29-1122 Crescent Dr										
						To: 29-1121 Park Dr										
(1124) Elizabeth St	0.05	40	R									NA		NA		1996
						From: Dead End										
						To: 29-731 Jackson Lane										
(1125) Millwood Rd	0.46	80	R									NA		NA		1986
						From: Dead End										
(1125) Millwood Rd	0.14	340	R									NA		NA		09/19/2006
						From: 29-3831 Millwood Lane										
						To: 29-683 Leigh Mill Rd										
(1126) Dogwood Lane	0.09	280	R									NA		NA		1997
						From: 29-698 Cedar Lane										
(1126) Dogwood Lane	0.05	30	R									NA		NA		1997
						From: 29-853 Fairhill Rd										
(1126) Dogwood Lane	0.08	7	R									NA		NA		1997
						From: Dead End; Gap										
						To: 29-3455 Rosemoor Lane										
(1127) Briar Ridge Rd	0.05	770	R									NA		NA		07/23/2002
						From: SR 309 Old Dominion Dr										
						To: 29-3926 Briar Ridge Court										

Virginia Department of Transportation
Traffic Engineering Division
2012
Annual Average Daily Traffic Volume Estimates By Section of Route
Fairfax Maintenance Area

Route	Length	AADT	QA	4Tire	Bus	-----Truck-----				QC	K Factor	QK	Dir Factor	AAWDT	QW	Year
						2Axle	3+Axle	1Trail	2Trail							
Fairfax County																
(1127) Briar Ridge Rd	0.15	70	R											NA		07/23/2002
(1128) Dale Dr	0.10	940	R											NA		10/27/2005
(1128) Dale Dr	0.18	630	R											NA		10/27/2005
(1129) Gordons Rd	0.18	120	R											NA		1997
(1129) Gordons Rd	0.06	500	R											NA		07/12/2011
(1129) Gordons Rd	0.12	590	R											NA		07/12/2011
(1129) Gordons Rd	0.10	630	R											NA		07/12/2011
(1130) Hill Pl	0.04	30	R											NA		1986
(1131) Woodland Stream Dr	0.06	90	R											NA		03/31/2003
(1131) Briarview Ct	0.09	90	R											NA		03/05/2003
(1132) Ben Franklin Rd	0.53	1200	R											NA		06/27/2011
(1132) Spring Rd	0.13	1900	R											NA		11/05/2008
(1132) Spring Rd	0.37	3400	F	98%	1%	1%	0%	0%	0%	C	0.093	F	0.662	3600	F	2012
(1133) Tanager St	0.28	530	R											NA		06/22/2011
(1134) Calamo St	0.12	70	R											NA		1986
(1134) Calamo St	0.08	210	R											NA		06/22/2011
(1134) Calamo St	0.12	300	R											NA		03/13/2003
(1134) Calamo St	0.60	760	F	97%	2%	1%	0%	0%	0%	C	0.104	F	0.619	810	F	2012
(1135) Ridgeway Dr	0.65	300	R											NA		05/19/2009
(1135) Ridgeway Dr	0.71	460	F	96%	3%	1%	0%	0%	0%	C	0.119	F	0.639	490	F	2012
(1136) Robin Rd	0.14	70	R											NA		06/22/2011
(1136) Robin Rd	0.08	40	R											NA		03/19/2003

Virginia Department of Transportation
Traffic Engineering Division
2012
Annual Average Daily Traffic Volume Estimates By Section of Route
Fairfax Maintenance Area

Route	Length	AADT	QA	4Tire	Bus	-----Truck-----				QC	K Factor	QK	Dir Factor	AAWDT	QW	Year
						2Axle	3+Axle	1Trail	2Trail							
Fairfax County																
(1137) Wren Dr	0.13	80	R			From: 29-1134 Calamo St					NA			NA		03/13/2003
(1137) Wren Dr	0.07	45	R			To: 29-1135 Ridgeway Dr					NA			NA		03/13/2003
						To: Dead End										
(1138) Winthrop Dr	0.09	430	R			From: 29-3179 Potomac Lane					NA			NA		06/04/2003
(1138) Winthrop Dr	0.19	270	R			To: 29-2142 Standish Rd					NA			NA		06/04/2003
(1138) Winthrop Dr	0.09	380	R			To: 29-2141 Alden Rd					NA			NA		06/04/2003
						To: 29-850 Ft Hunt Rd										
(1139) Loisdale Court	0.26	5500	R			From: 29-789 Loisdale Rd					NA			NA		05/19/2009
						To: Dead End										
(1140) Emma Lee St	0.21	1100	R			From: US 29 Lee Hwy					NA			NA		02/24/2009
						To: 29-3470 Morris St										
(1141) Grafton St	0.32	200	R			From: 29-2912 Waverly St					NA			NA		02/24/2003
						To: 29-2244 Montrose St										
(1142) Birch Lane	0.16	390	R			From: 29-620 Braddock Rd					NA			NA		07/27/2011
(1142) Birch Lane	0.09	330	R			To: 29-965 Pine Rd					NA			NA		07/27/2011
(1142) Birch Lane	0.19	200	R			To: 29-2462 Spring Valley Dr					NA			NA		07/27/2011
(1142) Birch Lane	0.07	170	R			To: 29-3472 Tunlaw St					NA			NA		02/04/2003
(1142) Birch Lane	0.06	90	R			To: 0.07 MN 29-3472					NA			NA		02/04/2003
						To: Cul-de-Sac										
(1143) 1st St	0.12	90	R			From: 29-2246 Cherokee Ave					NA			NA		07/27/2011
						To: 29-885 Seminole Ave										
(1144) 5th St	0.17	120	R			From: 29-2246 Cherokee Ave					NA			NA		07/27/2011
						To: 29-2241 Chowan Ave										
(1145) Holyoke Dr	0.25	340	R			From: Cul-de-Sac					NA			NA		1997
						To: 29-712 Old Columbia Pike										
(1146) Summit Place	0.49	2700	R			From: 29-963 Hillcrest Place					NA			NA		01/10/2006
						To: 29-1272 Fairfax Pkwy										
(1147) Flanders St	0.12	220	R			From: 29-1155 S, Augusta Dr					NA			NA		06/22/2011
(1147) Flanders St	0.16	140	R			To: 29-1156 Floyd Ave					NA			NA		06/22/2011
(1147) Flanders St	0.06	300	R			To: 29-1155 N, Highland St					NA			NA		06/22/2011
(1147) Flanders St	0.04	330	R			To: 29-1485 Inverness Dr					NA			NA		10/29/2008
						To: 29-1467 Cabin John Rd										

Virginia Department of Transportation
Traffic Engineering Division
2012
Annual Average Daily Traffic Volume Estimates By Section of Route
Fairfax Maintenance Area

Route	Length	AADT	QA	4Tire	Bus	-----Truck-----				QC	K Factor	QK	Dir Factor	AAWDT	QW	Year
						2Axle	3+Axle	1Trail	2Trail							
Fairfax County																
(1148) Clermont Dr	0.22	910	F	98%	1%	1%	0%	0%	0%	C	0.116	F	0.696	970	F	2012
(1149) Spruce St	0.07	80	R								NA			NA		07/12/2011
(1149) Spruce St	0.20	90	R								NA			NA		1997
(1150) Pine St	0.11	160	R								NA			NA		07/12/2011
(1151) Olney Rd	0.55	610	R								NA			NA		07/11/2011
(1152) Burroughs Lane	0.20	140	R								NA			NA		1997
(1153) Glenmont St	0.20	150	R								NA			NA		07/23/2002
(1154) Grace St	0.47	610	R								NA			NA		11/19/2008
(1155) Highland St	1.12	4000	R								NA			NA		07/15/2009
(1155) Highland St	0.54	5600	F	94%	1%	3%	1%	1%	0%	C	0.094	F	0.726	5900	F	2012
(1155) Highland St	0.40	600	R								NA			NA		10/29/2008
(1155) Augusta Dr	0.37	NA									NA			NA		
(1155) Bland St	0.11	2500	R								NA			NA		03/03/2009
(1155) Bland St	0.25	12000	R								NA			NA		03/17/2009
(1156) Floyd Ave	1.26	1600	R								NA			NA		11/05/2008
(1157) Essex Ave	0.17	470	R								NA			NA		11/05/2008
(1157) Essex Ave	0.41	3800	G	99%	0%	1%	0%	0%	0%	F	NA			NA		2012
(1157) Essex Ave	0.41	2700	F	99%	0%	1%	0%	0%	0%	C	0.090	F	0.565	2900	F	2012
(1157) Essex Ave	0.43	1200	R								NA			NA		10/29/2008
(1158) Amherst Ave	0.47	28000	F	98%	1%	1%	0%	0%	0%	F	0.089	F	0.712	30000	F	2012
(1158) Amherst Ave	0.81	16000	F	98%	1%	1%	0%	0%	0%	C	0.098	F		17000	F	2012

Virginia Department of Transportation
Traffic Engineering Division
2012
Annual Average Daily Traffic Volume Estimates By Section of Route
Fairfax Maintenance Area

Route	Length	AADT	QA	4Tire	Bus	-----Truck-----				QC	K Factor	QK	Dir Factor	AAWDT	QW	Year
						2Axle	3+Axle	1Trail	2Trail							
Fairfax County																
(1159) Brunswick St	0.24	280	R			From: 29-1157 Essex Ave					NA			NA		06/22/2011
(1159) Brunswick St	0.13	880	R			To: 29-1156 Floyd Ave					NA			NA		06/22/2011
(1159) Brunswick St	0.13	310	R			To: 29-1155 Highland St					NA			NA		02/12/2003
						To: Dead End										
(1160) Craig St	0.21	340	R			From: 29-1157 Essex Ave					NA			NA		06/22/2011
(1160) Craig St	0.15	1000	R			To: 29-1156 Floyd Ave					NA			NA		06/22/2011
(1160) Craig St	0.06	1300	R			To: 29-1155 Highland St					NA			NA		06/22/2011
(1160) Craig St	0.08	300	R			To: 29-1162 Reservoir Rd					NA			NA		02/12/2003
						To: Dead End										
(1161) Cumberland Ave	0.26	16000	R			From: 29-617 Backlick Rd					NA			NA		03/03/2009
(1161) Dinwiddie St	0.56	570	R			To: Dinwiddie St					NA			NA		06/27/2011
						From: Cumberland Ave										
(1162) Reservoir Rd	0.01	NA				To: Dead End					NA			NA		
(1162) Reservoir Rd	0.10	330	R			To: 29-1193 Hanover Ave					NA			NA		06/22/2011
(1162) Reservoir Rd	0.12	630	R			To: 29-1571 Belfast Lane					NA			NA		06/22/2011
(1162) Reservoir Rd	0.09	330	R			To: 29-1217 Gloucester Ave					NA			NA		06/22/2011
(1162) Reservoir Rd	0.08	1100	R			To: 29-1557 Ash Dr					NA			NA		06/22/2011
						To: 29-1160 Craig St										
(1163) Luckett Ave	0.03	30	R			To: Dead End					NA			NA		1986
(1163) Luckett Ave	0.08	380	R			To: 29-2770 Janet Lane					NA			NA		11/17/2008
(1163) Luckett Ave	0.09	280	R			To: 29-2558 Redwood Dr					NA			NA		11/17/2008
(1163) Luckett Ave	0.07	300	R			To: Dead End; Gap Terminus					NA			NA		1986
						From: 29-1164 Gap Terminus										
(1164) Aponi Rd	0.05	280	R			To: 29-1004 Wedderburn Lane					NA			NA		1986
						To: Dead End										
(1164) Aponi Rd	0.15	280	R			To: 29-1196 Addison St					NA			NA		11/17/2008
						To: 29-1163 Luckett Ave										
(1165) Lucy Lane	0.13	60	R			To: Dead End					NA			NA		1997
						To: 29-1048 Whann Ave										
(1166) Wharton Lane	0.60	1100	R			From: 29-670 Mount Gilead Rd					NA			NA		03/05/2009
						To: FR 250 Bobann Dr										

Virginia Department of Transportation
Traffic Engineering Division
2012
Annual Average Daily Traffic Volume Estimates By Section of Route
Fairfax Maintenance Area

Route	Length	AADT	QA	4Tire	Bus	-----Truck-----				QC	K Factor	QK	Dir Factor	AAWDT	QW	Year
						2Axle	3+Axle	1Trail	2Trail							
Fairfax County																
(1167) Holland St	0.11	120	R											NA	NA	1997
(1168) Penwood Dr	0.17	150	R											NA	NA	01/05/2004
(1168) Penwood Dr	0.09	170	R											NA	NA	01/05/2004
(1169) Patton Blvd	0.04	220	R											NA	NA	06/29/2011
(1169) Patton Blvd	0.10	420	R											NA	NA	06/29/2011
(1169) Patton Blvd	0.01	620	R											NA	NA	06/12/2003
(1169) Patton Blvd	0.09	820	F	98%	1%	1%	0%	0%	0%	C	0.139	F	0.607	870	F	2012
(1169) Patton Blvd	0.17	350	R											NA	NA	06/29/2011
(1169) Patton Blvd	0.16	140	R											NA	NA	06/29/2011
(1170) Remington Dr	0.22	110	R											NA	NA	06/29/2011
(1170) Remington Dr	0.15	90	R											NA	NA	06/29/2011
(1171) Burke Dr	0.05	20	R											NA	NA	06/12/2003
(1171) Burke Dr	0.17	120	R											NA	NA	06/29/2011
(1171) Burke Dr	0.08	170	R											NA	NA	06/12/2003
(1172) Magnolia Ave	0.07	30	R											NA	NA	1986
(1172) Magnolia Ave	0.15	620	R											NA	NA	07/27/2011
(1173) 6th St	0.21	440	R											NA	NA	1997
(1173) 6th St	0.09	560	R											NA	NA	1997
(1173) 6th St	0.12	80	R											NA	NA	1997
(1174) Spring St	0.03	70	R											NA	NA	1997
(1175) Ridgewood Dr	0.32	410	R											NA	NA	11/29/2005
(1176) Thor Dr	0.18	190	R											NA	NA	1986

Virginia Department of Transportation
Traffic Engineering Division
2012
Annual Average Daily Traffic Volume Estimates By Section of Route
Fairfax Maintenance Area

Route	Length	AADT	QA	4Tire	Bus	-----Truck-----				QC	K Factor	QK	Dir Factor	AAWDT	QW	Year
						2Axle	3+Axle	1Trail	2Trail							
Fairfax County																
(1176) Thor Dr	0.32	710	R									NA		NA		11/16/2005
(1176) Thor Dr	0.21	940	R									NA		NA		11/16/2005
(1176) Surrey Lane	0.07	460	R									NA		NA		11/16/2005
(1176) Surrey Lane	0.02	400	R									NA		NA		11/16/2005
(1176) Surrey Lane	0.02	380	R									NA		NA		11/16/2005
(1176) Surrey Lane	0.03	360	R									NA		NA		11/16/2005
(1176) Surrey Lane	0.04	300	R									NA		NA		11/16/2005
(1176) Surrey Lane	0.07	270	R									NA		NA		11/16/2005
(1176) Surrey Lane	0.03	210	R									NA		NA		11/16/2005
(1176) Surrey Lane	0.15	170	R									NA		NA		11/16/2005
(1176) Surrey Lane	0.06	160	R									NA		NA		11/16/2005
(1177) Aston St	0.44	1400	R									NA		NA		11/29/2005
(1178) Alpha Place	0.04	30	R									NA		NA		1986
(1179) Byron Ave	0.10	130	R									NA		NA		03/13/2003
(1180) Gamma Place	0.05	60	R									NA		NA		1997
(1181) Delta Place	0.05	70	R									NA		NA		1997
(1182) MacGregor Court	0.07	60	R									NA		NA		1997
(1182) Epsilon Place	0.05	40	R									NA		NA		1997
(1183) Reef Court	0.10	60	R									NA		NA		01/05/2004
(1184) James Dr	0.24	230	R									NA		NA		06/22/2011
(1184) James Dr	0.14	240	R									NA		NA		03/13/2003
(1185) Timothy Place	0.06	210	R									NA		NA		1986

Virginia Department of Transportation
Traffic Engineering Division
2012
Annual Average Daily Traffic Volume Estimates By Section of Route
Fairfax Maintenance Area

Route	Length	AADT	QA	4Tire	Bus	-----Truck-----				QC	K Factor	QK	Dir Factor	AAWDT	QW	Year
						2Axle	3+Axle	1Trail	2Trail							
Fairfax County																
(1185) Timothy Place	0.04	290	R											NA		06/22/2011
From: 29-1186 Lenore Lane						To: SR 241 Kings Hwy North										
(1186) Lenore Lane	0.07	160	R											NA		06/22/2011
From: 29-1185 Timothy Place						To: 29-1184 James Dr										
(1186) Lenore Lane	0.06	2600	R											NA		03/13/2003
From: 29-611 Telegraph Rd						To: 29-1189, 33rd St										
(1187) Trinidad St	0.04	330	R											NA		07/12/2011
From: 29-692 Roosevelt St						To: Dead End										
(1187) Trinidad St North	0.14	170	R											NA		1997
From: Arlington County Line						To: 29-1189, 33rd St										
(1188) Underwood St	0.07	240	R											NA		10/26/2005
From: 29-692 Roosevelt St						To: 29-2829 Whitcomb Place										
(1188) Underwood St	0.09	200	R											NA		10/26/2005
From: 29-2829 Whitcomb Place						To: 29-693 Westmoreland St										
(1189) 33rd St	0.05	170	R											NA		07/12/2011
From: 29-693 Westmoreland St						To: 29-2851 Van Buren Court										
(1189) 33rd St	0.08	310	R											NA		1997
From: 29-2851 Van Buren Court						To: 29-1188 Underwood St										
(1189) 33rd St	0.07	270	R											NA		07/12/2011
From: 29-1188 Underwood St						To: 29-1190 Tuckahoe St										
(1189) 33rd St	0.06	300	R											NA		1997
From: 29-1190 Tuckahoe St						To: 29-1187 Trinidad St										
(1189) 33rd St	0.07	260	R											NA		07/12/2011
From: 29-1187 Trinidad St						To: 29-1189, 33rd St										
(1190) Tuckahoe St	0.03	30	R											NA		1997
From: 29-1189, 33rd St						To: Dead End										
From: 29-1157 Essex Ave						To: 29-1156 Floyd Ave										
(1191) Frederick St	0.18	280	R											NA		06/27/2011
From: 29-1156 Floyd Ave						To: 29-1216 Giles Place										
(1191) Frederick St	0.18	160	R											NA		06/27/2011
From: 29-1216 Giles Place						To: 29-1157 Essex Ave										
(1192) Grayson St	0.18	240	R											NA		06/27/2011
From: 29-1157 Essex Ave						To: 29-1156 Floyd Ave										
(1192) Grayson St	0.15	170	R											NA		10/21/2003
From: 29-1156 Floyd Ave						To: 29-1216 Giles Place										
From: 29-644 Old Keen Mill Rd						To: 29-1157 Essex Ave										
(1193) Hanover Ave	0.60	4600	F	97%	1%	2%	0%	0%	0%	C	0.115	F	0.72	4900	F	2012
From: 29-1157 Essex Ave						To: 29-1155 Highland St										
(1193) Hanover Ave	0.54	2300	F	97%	1%	2%	0%	0%	0%	F	0.096	F	0.675	2400	F	2012
From: 29-1155 Highland St						To: 29-1162 Reservoir Rd										
(1193) Hanover Ave	0.08	1100	R											NA		06/27/2011
From: 29-1162 Reservoir Rd						To: 29-1571 Belfast Lane										
(1193) Evanston Rd	0.22	940	R											NA		02/12/2003
From: 29-1571 Belfast Lane						To: 29-1557 Ash Dr										
(1193) Evanston Rd	0.18	120	R											NA		06/22/2011

Virginia Department of Transportation
Traffic Engineering Division
2012
Annual Average Daily Traffic Volume Estimates By Section of Route
Fairfax Maintenance Area

Route	Length	AADT	QA	4Tire	Bus	-----Truck-----				QC	K Factor	QK	Dir Factor	AAWDT	QW	Year
						2Axle	3+Axle	1Trail	2Trail							
Fairfax County																
(1193) Evanston Rd	0.03	40	R				29-1557 Ash Dr				NA			NA		02/12/2003
							Dead End									
(1194) Garden Rd	0.24	160	R				29-777 Center Rd				NA			NA		06/28/2011
							29-824 S, Tuttle Rd									
(1194) Garden Rd	0.10	170	R				29-824 N, Tuttle Rd				NA			NA		12/19/2001
							Dead End									
(1195) Stenhouse Place	0.10	90	R				Dead End				NA			NA		1997
							29-650 Gallows Rd									
(1196) Addison St	0.08	90	R				29-1164 Aponi Rd				NA			NA		11/17/2008
							29-1197 Locust Dr									
(1197) Locust Dr	0.05	40	R				Dead End				NA			NA		1986
							29-1196 Addison St									
(1198) Scotts Run Rd	0.10	200	R				29-694 Lewinsville Rd				NA			NA		1997
							29-1800 Box Elder Court									
(1198) Scotts Run Rd	0.20	140	R				29-1800 Box Elder Ct				NA			NA		1997
							Dead End									
(1199) Falls Run Rd	0.16	210	R				Dead End				NA			NA		1997
							29-3813 Mill Pond Valley Dr									
(1199) Falls Run Rd	0.04	380	R				29-738 Old Dominion Dr				NA			NA		1997
							29-695 Idylwood Rd									
(1200) Hyde Rd	0.10	110	R				Cul-de-Sac				NA			NA		1997
							29-1202 Janna Lee Ave									
(1201) Rolling Hills Ave	0.20	240	R				29-836 Buckman Rd				NA			NA		06/22/2011
							US 1 Richmond Hwy, 29- 949									
(1202) Janna Lee Ave	0.17	2300	R				29-836 Buckman Rd				NA			NA		11/12/2008
							29-6005 Tamarind St									
(1202) Janna Lee Ave	0.12	6000	R				Dead End				NA			NA		06/22/2011
							Dead End									
(1203) Taylor Dr	0.28	250	R				Dead End				NA			NA		05/19/2009
							SR 236 Little River Tpke									
(1205) Piney Run Dr	0.13	70	R				Dead End				NA			NA		07/28/2009
							29-634 Old Telegraph Rd									
(1206) Fort Hill Dr	0.25	230	R				Cul-de-Sac				NA			NA		03/04/2003
							29-1207; 29-1672									
(1207) Pine Brook Rd	0.08	950	R				29-1490 Old Telegraph Rd				NA			NA		07/13/2011
							29-1206 Fort Hill Dr									
(1208) Thomas Ave	0.23	1700	N				Loudoun County Line				NA			NA		06/16/2010
							29-6220 Algonkian Pkwy									

Virginia Department of Transportation
Traffic Engineering Division
2012
Annual Average Daily Traffic Volume Estimates By Section of Route
Fairfax Maintenance Area

Route	Length	AADT	QA	4Tire	Bus	-----Truck-----				QC	K Factor	QK	Dir Factor	AAWDT	QW	Year
						2Axle	3+Axle	1Trail	2Trail							
Fairfax County																
(1208) Thomas Ave	0.71	350	R			From: 29-6220 Algonkian Pkwy					NA			NA		08/16/2005
						To: 29-751 Kentland Dr										
(1209) Blue Ridge Lane	0.08	30	R			From: Dead End					NA			NA		08/17/2009
						To: 29-751 Kentland Dr										
(1210) Bradley Rd	0.24	290	R			From: 29-7773 Leland Rd					NA			NA		05/11/2000
						To: 29-1211 Lamb St										
(1210) Bradley Rd	0.20	100	R			From: 29-1211 Lamb St					NA			NA		05/11/2000
						To: Dead End										
(1211) Lamb St	0.20	120	R			From: 29-1210 Bradley Rd					NA			NA		05/11/2000
						To: 29-1022 Summit St										
(1211) Lamb St	0.08	120	R			From: 29-1022 Summit St					NA			NA		1991
						To: FR-250; Gap Terminus										
						From: FR-251; Gap Terminus										
(1211) Lamb St	0.05	120	R			From: FR-251; Gap Terminus					NA			NA		1991
						To: 29-8465 Fox Meadow Ct										
(1211) Audrey Dr	0.05	80	R			From: 29-8465 Fox Meadow Ct					NA			NA		04/14/2003
						To: 29-6935 Northbourne Dr										
(1212) Lake Fairfax Dr	0.30	3300	R			From: Dead End					NA			NA		1997
						To: 29-4782 Hunt Club Rd										
(1212) Lake Fairfax Dr	0.10	4200	R			From: 29-4782 Hunt Club Rd					NA			NA		1997
						To: 29-606 Baron Cameron Ave										
(1213) Valley Rd	0.23	150	R			From: Boundary St					NA			NA		1997
						To: 29-2516 Maple Hill Rd										
(1213) Valley Rd	0.20	680	R			From: 29-2516 Maple Hill Rd					NA			NA		1997
						To: 29-1019 Fairfax Farms Rd										
(1214) Guilford Dr	0.10	100	R			From: Cul-de-Sac					NA			NA		03/04/2003
						To: 29-1232 Gap Terminus										
(1214) Guilford Dr	0.11	210	R			From: 29-1232 Gap Terminus					NA			NA		06/22/2011
						To: 29-644 Franconia Rd										
(1215) Erving St	0.18	180	R			From: 29-1156 Floyd Ave					NA			NA		06/22/2011
						To: 29-1216 Giles Place										
(1216) Giles Place	0.03	170	R			From: 29-1216 Giles Place					NA			NA		06/22/2011
						To: 29-1192 Grayson St										
(1216) Giles Place	0.05	210	R			From: 29-1192 Grayson St					NA			NA		06/22/2011
						To: 29-1191 Frederick St										
(1216) Giles Place	0.05	250	R			From: 29-1191 Frederick St					NA			NA		06/22/2011
						To: 29-1215 Erving St										
(1216) Giles Place	0.06	350	R			From: 29-1215 Erving St					NA			NA		06/22/2011
						To: 29-1155 Highland St										
(1217) Gloucester Ave	0.10	990	R			From: 29-1193 Hanover Ave					NA			NA		06/22/2011
						To: 29-1216 Giles Place										
(1217) Gloucester Ave	0.02	950	R			From: 29-1216 Giles Place					NA			NA		06/22/2011
						To: 29-1236 Greenville Place										

Virginia Department of Transportation
Traffic Engineering Division
2012
Annual Average Daily Traffic Volume Estimates By Section of Route
Fairfax Maintenance Area

Route	Length	AADT	QA	4Tire	Bus	-----Truck-----				QC	K Factor	QK	Dir Factor	AAWDT	QW	Year
						2Axle	3+Axle	1Trail	2Trail							
Fairfax County																
(1217) Gloucester Ave	0.06	900	R				From: 29-1236 Greenville Place					NA		NA		06/22/2011
(1217) Gloucester Ave	0.06	940	R				From: 29-1452 Halifax Place					NA		NA		06/22/2011
(1217) Gloucester Ave	0.07	690	R				From: 29-1155 Highland St					NA		NA		06/22/2011
							To: 29-1162 Reservoir Rd									
(1218) Elm St	0.10	80	R				From: Dead End					NA		NA		03/05/2003
(1218) Elm St	0.12	130	R				From: 29-772 Kathmoor Dr					NA		NA		11/17/2008
(1218) St John Dr	0.21	260	R				From: 29-644 Franconia Rd					NA		NA		06/22/2011
(1218) St John Dr	0.19	180	R				From: 29-3350 Buell St					NA		NA		03/05/2003
							To: Dead End									
(1219) Bernard Ave	0.09	70	R				From: Dead End					NA		NA		01/06/2004
(1219) Bernard Ave	0.12	180	R				From: 29-1232 Edgewood Dr					NA		NA		01/06/2004
							To: 29-644 Franconia Rd									
(1220) Neuman St	0.40	650	R				From: Dead End					NA		NA		01/06/2004
(1220) Hampton Creek Way	0.20	NA					From: 29-636 Hooes Rd; Gap 29-7060 Spring Village Dr; Gap					NA		NA		
							To: 29-10623									
(1221) Edgerton Lane	0.10	110	R				From: 29-617 Backlick Rd					NA		NA		07/07/2000
							To: Dead End									
(1222) Lignum St	0.07	110	R				From: 29-1223 Elder Ave					NA		NA		06/22/2011
(1222) Lignum St	0.10	90	R				From: 29-1225 Forsythia St					NA		NA		06/22/2011
(1222) Lignum St	0.11	70	R				From: 29-1104 Greenleaf St					NA		NA		06/22/2011
							To: 29-1103 Hackberry St									
(1223) Elder Ave	0.09	160	R				From: 29-2619 Melia St					NA		NA		06/22/2011
(1223) Elder Ave	0.15	310	R				From: 29-1222 Lignum St					NA		NA		06/22/2011
(1223) Elder Ave	0.33	670	R				From: 29-1224 Kalmia St					NA		NA		06/22/2011
							To: 29-644 Franconia Rd									
(1224) Kalmia St	0.08	330	R				From: 29-1223 Elder Ave					NA		NA		03/17/2003
(1224) Kalmia St	0.10	530	R				From: 29-1225 Forsythia St					NA		NA		03/17/2003
(1224) Kalmia St	0.09	70	R				From: 29-1104 Greenleaf St					NA		NA		06/22/2011
							To: 29-1103									
(1225) Forsythia St	0.17	80	R				From: 29-1222 Lignum St					NA		NA		06/22/2011
							To: 29-1224 Kalmia St									

Virginia Department of Transportation
Traffic Engineering Division
2012
Annual Average Daily Traffic Volume Estimates By Section of Route
Fairfax Maintenance Area

Route	Length	AADT	QA	4Tire	Bus	-----Truck-----				QC	K Factor	QK	Dir Factor	AAWDT	QW	Year
						2Axle	3+Axle	1Trail	2Trail							
Fairfax County																
(1225) Forsythia St	0.25	130	R									NA		NA		06/22/2011
(1225) Forsythia St	0.06	130	R									NA		NA		05/12/2003
(1226) Lenox Dr	0.33	360	R									NA		NA		01/21/2003
(1227) Trapp Rd	0.22	230	R									NA		NA		01/21/2003
(1228) Whitacre Rd	0.05	110	R									NA		NA		03/31/2003
(1228) Whitacre Rd	0.02	90	R									NA		NA		01/21/2003
(1228) Whitacre Rd	0.04	2500	R									NA		NA		01/21/2003
(1228) Whitacre Rd	0.25	4500	R									NA		NA		01/21/2003
(1228) Whitacre Rd	0.08	5000	R									NA		NA		12/03/2008
(1229) Laurel St	0.05	3400	R									NA		NA		12/03/2008
(1229) Laurel St	0.04	3400	R									NA		NA		12/03/2008
(1229) Laurel St	0.10	3300	R									NA		NA		12/16/2008
(1229) Laurel St	0.16	2900	R									NA		NA		12/03/2008
(1229) Laurel St	0.07	3200	R									NA		NA		12/03/2008
(1229) Laurel St	0.11	3000	R									NA		NA		12/16/2008
(1230) Bruning Court	0.14	180	R									NA		NA		01/30/2002
(1231) Park Terrace	0.03	70	R									NA		NA		09/29/2008
(1231) Park Terrace	0.09	40	R									NA		NA		09/29/2008
(1231) Park Terrace	0.03	110	R									NA		NA		09/29/2008
(1231) Park Terrace	0.11	190	R									NA		NA		09/29/2008
(1232) Edgewood Dr	0.05	47	R									NA		NA		09/29/2008
(1232) Edgewood Dr	0.05	140	R									NA		NA		09/29/2008

Virginia Department of Transportation
Traffic Engineering Division
2012
Annual Average Daily Traffic Volume Estimates By Section of Route
Fairfax Maintenance Area

Route	Length	AADT	QA	4Tire	Bus	-----Truck-----				QC	K Factor	QK	Dir Factor	AAWDT	QW	Year
						2Axle	3+Axle	1Trail	2Trail							
Fairfax County																
(1233) Lewin Dr	0.09	60	R			From: Dead End					NA			NA		07/15/2009
(1233) Lewin Dr	0.11	80	R			From: 29-1234 Arco St					NA			NA		11/18/2008
						To: 29-613 Beulah St										
(1234) Arco St	0.08	10	R			From: Dead End					NA			NA		1986
(1234) Arco St	0.05	80	R			From: 29-1233 Lewin Dr					NA			NA		05/19/2009
						To: Dead End										
(1235) Pohick River Dr	0.27	70	R			From: 29-642 Lorton Rd					NA			NA		07/10/2001
						To: 29-748 Armistead Rd										
(1236) Greenville Place	0.11	60	R			From: 29-1193 Hanover Ave					NA			NA		10/29/2008
						To: 29-1217 Gloucester Ave										
(1237) Bath St	0.17	840	R			From: 29-1154 Grace St					NA			NA		11/19/2008
(1237) Bath St	0.18	820	R			From: 29-1156 Floyd Ave					NA			NA		11/19/2008
(1237) Bath St	0.22	640	R			From: 29-1157 Essex Ave					NA			NA		06/27/2011
(1237) Bath St	0.05	490	R			From: 29-1193 Hanover Ave					NA			NA		11/19/2008
						To: 29-1997 Hibbling Ave										
(1238) Ashley Place	0.06	110	R			From: Dead End					NA			NA		07/15/2009
						To: 29-1157 Essex Ave										
(1239) Decatur Dr	0.05	430	R			From: 29-1244 Andes Dr					NA			NA		03/25/2009
(1239) Decatur Dr	0.05	600	R			From: 29-1240 Decatur Court					NA			NA		06/28/2011
(1239) Decatur Dr	0.04	1300	R			From: 29-1269 Alta Vista Dr					NA			NA		06/28/2011
(1239) Decatur Dr	0.03	1300	R			From: 29-3444 San Juan Dr					NA			NA		06/28/2011
						To: WCL Fairfax										
(1240) Decatur Court	0.05	90	R			From: 29-1239 Decatur Dr					NA			NA		08/08/2001
						To: Cul-de-Sac										
(1241) Charlotte St	0.16	140	R			From: 29-1156 Floyd Ave					NA			NA		11/19/2008
(1241) Charlotte St	0.11	250	R			From: 29-1157 Essex Ave					NA			NA		11/19/2008
(1241) Charlotte St	0.15	270	R			From: 29-1243 Julian St					NA			NA		11/19/2008
						To: 29-1193 Hanover Ave										
(1242) Dickenson Rd	0.07	160	R			From: 29-1156 Floyd Ave					NA			NA		01/14/2009
(1242) Dickenson Rd	0.07	300	R			From: 29-1386 Nancemond St					NA			NA		06/27/2011
(1242) Dickenson Rd	0.18	240	R			From: 29-1157 Essex Ave					NA			NA		06/27/2011
						To: 29-1243 Julian St										

Virginia Department of Transportation
Traffic Engineering Division
2012
Annual Average Daily Traffic Volume Estimates By Section of Route
Fairfax Maintenance Area

Route	Length	AADT	QA	4Tire	Bus	-----Truck-----				QC	K Factor	QK	Dir Factor	AAWDT	QW	Year
						2Axle	3+Axle	1Trail	2Trail							
Fairfax County																
(1242) Dickenson Rd	0.16	320	R											NA		11/19/2008
(1243) Julian St	0.06	220	R											NA		11/19/2008
(1243) Julian St	0.06	160	R											NA		11/19/2008
(1243) Julian St	0.06	160	R											NA		11/19/2008
(1243) Julian St	0.06	120	R											NA		11/19/2008
(1244) Andes Dr	0.04	30	R											NA		1986
(1244) Andes Dr	0.08	350	R											NA		10/04/2001
(1244) Andes Dr	0.05	420	R											NA		10/04/2001
(1244) Andes Dr	0.09	490	R											NA		06/15/2011
(1244) Andes Dr	0.06	660	R											NA		10/04/2001
(1244) Andes Dr	0.11	1100	R											NA		06/15/2011
(1244) Andes Dr	0.12	1200	R											NA		06/15/2011
(1244) Andes Dr	0.07	1000	R											NA		06/15/2011
(1244) Andes Dr	0.08	590	R											NA		10/14/2001
(1244) Andes Dr	0.03	380	R											NA		11/11/2001
(1244) Andes Dr	0.09	450	R											NA		06/15/2011
(1244) Andes Dr	0.04	90	R											NA		1986
(1245) Clearbrook Dr	0.12	210	R											NA		05/19/2009
(1246) Village Dr	0.14	550	R											NA		06/15/2011
(1246) Village Dr	0.32	850	R											NA		06/15/2011
(1246) Village Dr	0.08	1100	R											NA		08/14/2001
(1246) Village Dr	0.19	1500	R											NA		06/15/2011
(1246) Village Dr	0.13	1500	R											NA		08/14/2001
(1246) Village Dr	0.08	1900	R											NA		06/15/2011

Virginia Department of Transportation
Traffic Engineering Division
2012
Annual Average Daily Traffic Volume Estimates By Section of Route
Fairfax Maintenance Area

Route	Length	AADT	QA	4Tire	Bus	-----Truck-----				QC	K Factor	QK	Dir Factor	AAWDT	QW	Year
						2Axle	3+Axle	1Trail	2Trail							
Fairfax County																
(1246) Village Dr	0.12	1700	R			From: 29-1249 Kenwood Terrace					NA			NA		08/14/2001
						To: US 29 Lee Hwy; FR-896										
(1247) Leehigh Dr	0.31	530	R			From: Dead End					NA			NA		08/14/2001
(1247) Leehigh Dr	0.25	370	R			From: 29-1246 Village Dr					NA			NA		06/15/2011
(1247) Leehigh Dr	0.06	110	R			From: 29-1286 Forest Hill Dr					NA			NA		08/14/2001
						To: Dead End										
(1248) Highland Terrace	0.06	60	R			From: Dead End					NA			NA		08/07/2001
						To: 29-1246 Village Dr										
(1249) Kenwood Terrace	0.05	60	R			From: Dead End					NA			NA		08/07/2001
(1249) Kenwood Terrace	0.06	70	R			From: 29-1246 Village Dr					NA			NA		08/07/2001
						To: Dead End										
(1250) Freeland Court	0.06	40	R			From: 29-1246 Village Dr					NA			NA		08/14/2001
						To: Dead End										
(1251) Briggs Rd	0.12	100	R			From: Dead End					NA			NA		08/07/2001
(1251) Briggs Rd	0.08	80	R			From: 29-1429 Larry Rd					NA			NA		03/09/2009
(1251) Briggs Rd	0.22	290	R			From: 29-1431 Briggs Court					NA			NA		06/15/2011
						To: 29-1252 Swarts Dr										
(1252) Swarts Dr	0.05	30	R			From: Dead End					NA			NA		08/07/2001
(1252) Swarts Dr	0.07	350	R			From: 29-1246 Village Dr					NA			NA		06/15/2011
(1252) Swarts Dr	0.05	20	R			From: 29-1251 Briggs Rd					NA			NA		08/14/2001
						To: Dead End										
(1253) Carson Rd	0.10	70	R			From: 29-1014 River Dr					NA			NA		05/11/2000
(1253) Carson Rd	0.05	10	R			From: 29-1254 Chapman Rd					NA			NA		05/11/2000
						To: Dead End										
(1254) Chapman Rd	0.08	40	R			From: Dead End					NA			NA		05/11/2000
(1254) Chapman Rd	0.20	80	R			From: 29-1411 Chauncey Lane					NA			NA		05/11/2000
(1254) Chapman Rd	0.20	190	R			From: 29-1253 Carson Rd					NA			NA		05/11/2000
						To: 29-600 Potomac View Blvd										
(1255) Beverly Lane	0.11	240	R			From: 29-1391 Constantine Ave					NA			NA		11/05/2008
(1255) Beverly Lane	0.07	250	R			From: 29-1256 Lamar Dr					NA			NA		11/05/2008
						To: 29-617 Backlick Rd										

Virginia Department of Transportation
Traffic Engineering Division
2012
Annual Average Daily Traffic Volume Estimates By Section of Route
Fairfax Maintenance Area

Route	Length	AADT	QA	4Tire	Bus	-----Truck-----				QC	K Factor	QK	Dir Factor	AAWDT	QW	Year
						2Axle	3+Axle	1Trail	2Trail							
Fairfax County																
(1256) Gormel Dr	0.20	90	R								NA			NA		06/27/2011
(1256) Gormel Dr	0.10	140	R								NA			NA		1986
(1256) Lamar Dr	0.25	280	R								NA			NA		11/05/2008
(1256) Lamar Dr	0.19	230	R								NA			NA		11/05/2008
(1257) Summit Dr	1.00	480	R								NA			NA		08/08/2001
(1258)	0.09	NA									NA			NA		
(1258) Westbrook Dr	0.83	110	R								NA			NA		05/11/2000
(1259) Dove Dr	0.11	100	R								NA			NA		07/14/2009
(1260) Maury Place	0.07	170	R								NA			NA		03/17/2009
(1260) Maury Place	0.07	230	R								NA			NA		06/22/2011
(1261) Roma St	0.16	90	R								NA			NA		06/15/2011
(1262) Tebbs Lane	0.20	110	R								NA			NA		08/10/2009
(1263) Morgan Lane	0.12	48	R								NA			NA		1997
(1263) Morgan Lane	0.10	470	R								NA			NA		07/12/2011
(1263) Morgan Lane	0.10	70	R								NA			NA		1997
(1264) Oakton Dr	0.13	30	R								NA			NA		1997
(1264) Oakton Dr	0.07	100	R								NA			NA		07/12/2011
(1265) Dunfries Rd	0.19	90	R								NA			NA		07/22/2009
(1266) Gary St	0.17	220	R								NA			NA		11/05/2008
(1266) Gary St	0.18	310	R								NA			NA		11/05/2008
(1267) Rosemont Ave	0.09	270	R								NA			NA		11/20/2008

Virginia Department of Transportation
Traffic Engineering Division
2012
Annual Average Daily Traffic Volume Estimates By Section of Route
Fairfax Maintenance Area

Route	Length	AADT	QA	4Tire	Bus	-----Truck-----				QC	K Factor	QK	Dir Factor	AAWDT	QW	Year
						2Axle	3+Axle	1Trail	2Trail							
Fairfax County																
(1267) Rosemont Ave	0.10	380	R			From: 29-735 Leaf Rd					NA			NA		11/20/2008
						To: 29-624 Highland Lane										
(1268) Jeffery Rd	1.60	730	R			From: 29-603 River Bend Rd					NA			NA		05/18/2009
						To: Dead End										
(1269) Alta Vista Dr	0.06	100	R			From: Dead End					NA			NA		10/03/2001
						To: 29-1270 Santa Clara Dr										
(1269) Alta Vista Dr	0.09	870	R			From: 29-1287 Cortez Dr					NA			NA		06/15/2011
						To: 29-1261 Roma St										
(1269) Alta Vista Dr	0.10	670	R			From: 29-3445 Alta Vista Court					NA			NA		06/28/2011
						To: 29-1239 Decatur Dr										
(1269) Alta Vista Dr	0.04	1200	R			From: 29-1244 Andes Dr					NA			NA		10/03/2001
						To: 29-1287 Cortez Dr										
(1270) Santa Clara Dr	0.09	860	R			From: 29-1269 Alta Vista Dr					NA			NA		06/15/2011
						To: 0.02 ME 29-1269										
(1270) Santa Clara Dr	0.30	1800	R			From: 29-6871 University Dr					NA			NA		06/15/2011
						To: 29-6872 N, Bellavia Lane										
(1270) Santa Clara Dr	0.25	390	R			From: 0.02 MW 29-2556					NA			NA		06/15/2011
						To: 29-620 Braddock Rd										
(1271) Columbia Pike Frontage Rd	0.09	270	R			From: 29-2255 Fairfax Pkwy					NA			NA		01/23/2006
						To: Cul-de-Sac										
(1271) Columbia Pike Frontage Rd	0.24	780	R			From: 29-1851 Parkhill Dr					NA			NA		01/23/2006
						To: 29-1850 Melvem Place										
(1271) Columbia Pike Frontage Rd	0.05	550	R			From: 29-2255 Fairfax Pkwy					NA			NA		01/23/2006
						To: 29-2255 Barcroft Lane										
(1272) Barcroft Lane	0.17	200	R			From: 29-1855 Morgan St					NA			NA		02/23/2009
						To: 29-1851 Parkhill Dr										
(1272) Barcroft Lane	0.09	250	R			From: 29-1146 Summit Pl					NA			NA		01/23/2006
						To: End State Maintenance										
(1272) Fairfax Pkwy	0.16	2600	R			From: 29-1157 Essex Ave					NA			NA		02/23/2009
						To: 29-1275 Kentland St										
(1272) Fairfax Pkwy	0.14	2300	R			From: 29-1243 Julian St					NA			NA		01/23/2006
						To: 29-1243 Julian St										

Virginia Department of Transportation
Traffic Engineering Division
2012
Annual Average Daily Traffic Volume Estimates By Section of Route
Fairfax Maintenance Area

Route	Length	AADT	QA	4Tire	Bus	-----Truck-----				QC	K Factor	QK	Dir Factor	AAWDT	QW	Year
						2Axle	3+Axle	1Trail	2Trail							
Fairfax County																
(1273) Exmore St	0.16	450	R								NA			NA		11/05/2008
(1273) Exmore St	0.05	380	R								NA			NA		11/05/2008
(1274) Falmouth St	0.18	570	R								NA			NA		11/05/2008
(1274) Falmouth St	0.17	860	R								NA			NA		11/05/2008
(1275) Kentland St	0.05	200	R								NA			NA		11/05/2008
(1275) Kentland St	0.04	550	R								NA			NA		11/05/2008
(1275) Kentland St	0.09	160	R								NA			NA		11/05/2008
(1276) Dorchester St	0.11	120	R								NA			NA		1997
(1277) Wentworth Dr	0.11	90	R								NA			NA		1997
(1278) Ridgeway Terrace	0.11	290	R								NA			NA		07/11/2002
(1280) Sayre Rd	0.28	290	R								NA			NA		1997
(1281) James St	0.17	270	R								NA			NA		1997
(1283) Moore Rd	0.21	1100	R								NA			NA		08/02/2001
(1283) Moore Rd	0.26	1800	R								NA			NA		08/02/2001
(1284) Fairfax Dr	0.12	40	R								NA			NA		1996
(1284) Fairfax Dr	0.32	320	R								NA			NA		03/23/2009
(1285) Seneca Circle	0.09	47	R								NA			NA		08/17/2009
(1286) Forest Hill Dr	0.51	510	R								NA			NA		06/15/2011
(1287) Cortez Dr	0.08	140	R								NA			NA		10/06/2001
(1287) Cortez Dr	0.05	140	R								NA			NA		06/15/2011
(1287) Cortez Dr	0.08	260	R								NA			NA		10/01/2001

Virginia Department of Transportation
Traffic Engineering Division
2012
Annual Average Daily Traffic Volume Estimates By Section of Route
Fairfax Maintenance Area

Route	Length	AADT	QA	4Tire	Bus	-----Truck-----				QC	K Factor	QK	Dir Factor	AAWDT	QW	Year
						2Axle	3+Axle	1Trail	2Trail							
Fairfax County																
1288 York Rd	0.15	260	R									NA		NA		06/22/2011
1289 Accomac St	0.17	140	R									NA		NA		11/19/2008
1289 Accomac St	0.19	150	R									NA		NA		11/19/2008
1290 Amelia St	0.17	210	R									NA		NA		11/19/2008
1290 Amelia St	0.06	190	R									NA		NA		1986
1290 Amelia St	0.15	200	R									NA		NA		10/30/2008
1291 Cortez Court	0.05	40	R									NA		NA		1986
1292 Bren Mar Dr	0.36	NA										NA		NA		
1292 Bren Mar Dr	0.82	720	F	90%	2%	8%	1%	0%	0%	C	0.106	F	0.5	760	F	2012
1293 Teresi Dr	0.04	10	R									NA		NA		1986
1294 Terry Dr	0.14	280	R									NA		NA		11/05/2008
1294 Terry Dr	0.08	40	R									NA		NA		1986
1295 Utica St	0.03	70	R									NA		NA		11/05/2008
1295 Utica St	0.10	70	R									NA		NA		1986
1296 Lackawanna Dr	0.31	360	R									NA		NA		06/27/2011
1296 Lackawanna Dr	0.13	520	R									NA		NA		12/17/2008
1297 Dudrow Rd	0.07	220	R									NA		NA		03/31/2003
1297 Dudrow Rd	0.05	230	R									NA		NA		06/27/2011
1298 Rosemont Circle	0.21	130	R									NA		NA		07/21/2009
1299 14th St East	0.09	40	R									NA		NA		06/22/2011
1300 Keithley Dr	0.09	170	R									NA		NA		06/12/2002

Virginia Department of Transportation
Traffic Engineering Division
2012
Annual Average Daily Traffic Volume Estimates By Section of Route
Fairfax Maintenance Area

Route	Length	AADT	QA	4Tire	Bus	-----Truck-----				QC	K Factor	QK	Dir Factor	AAWDT	QW	Year
						2Axle	3+Axle	1Trail	2Trail							
Fairfax County																
(1301) Old Richmond Hwy	0.23	2600	R				29-1332 Huntington Ave				NA			NA		03/23/2009
(1301) Old Richmond Hwy	0.06	12000	R				29-629 Fort Hunt Rd				NA			NA		1987
							US 1 N: Richmond Hwy									
(1302) Victory Dr	0.05	140	R				Dead End				NA			NA		07/16/2009
(1302) Farrington Ave	0.06	1000	R				29-1330 Biscayne Dr				NA			NA		09/08/2008
(1302) Farrington Ave	0.19	240	R				29-1329 Liberty Dr				NA			NA		09/08/2008
(1302) Farrington Ave	0.08	70	R				29-1327 Mount Vernon Dr				NA			NA		06/02/2003
							Cul-de-Sac									
(1303) Keene Dr	0.17	720	R				29-640 Sydenstricker Rd				NA			NA		06/28/2011
(1303) Keene Dr	0.03	880	R				29-6475 Westbury Oaks Ct				NA			NA		11/05/2001
(1303) Keene Dr	0.13	850	R				29-644 Old Keene Mill Rd				NA			NA		06/28/2011
							Cul-de-Sac									
(1304) Afton Ct	0.04	40	R				Dead End				NA			NA		1997
							29-2380 Apex Circle									
(1305) Hallmark Pl	0.05	60	R				Dead End				NA			NA		07/15/2009
							29-1290 Amelia St									
(1306) Woodmont Rd	0.09	480	R				29-1316 Fort Willard Circle				NA			NA		09/03/2008
(1306) Woodmont Rd	0.11	450	R				29-1310 S, Summit Terrace				NA			NA		09/03/2008
(1306) Woodmont Rd	0.08	580	R				29-1307 Vernon Terrace				NA			NA		09/03/2008
(1306) Woodmont Rd	0.10	690	R				29-1310 N, Edgewood Terrace				NA			NA		09/03/2008
(1306) Woodmont Rd	0.04	820	R				29-1313 Grove Dr				NA			NA		09/03/2008
(1306) Woodmont Rd	0.05	1200	R				29-1323 Belfield Rd				NA			NA		09/03/2008
							29-629 Fort Hunt Rd									
(1307) Vernon Terrace	0.03	200	R				29-1310 S, Summit Terrace				NA			NA		09/03/2008
(1307) Vernon Terrace	0.12	170	R				29-1308 Edgehill Dr				NA			NA		09/03/2008
(1307) Vernon Terrace	0.02	340	R				29-1311 Hunting Cove Pl				NA			NA		09/03/2008
(1307) Vernon Terrace	0.06	200	R				29-1306 Woodmont Rd				NA			NA		09/03/2008
							29-1310 N, Edgewood Terrace									
(1308) Edgehill Dr	0.15	130	R				29-1307 Vernon Ter				NA			NA		09/03/2008
							29-1312 Fort Hunt Rd Frontage									

Virginia Department of Transportation
Traffic Engineering Division
2012
Annual Average Daily Traffic Volume Estimates By Section of Route
Fairfax Maintenance Area

Route	Length	AADT	QA	4Tire	Bus	-----Truck-----				QC	K Factor	QK	Dir Factor	AAWDT	QW	Year
						2Axle	3+Axle	1Trail	2Trail							
Fairfax County																
(1309) Glen Dr	0.13	140	R									NA		NA		09/03/2008
(1309) Glen Dr	0.06	310	R									NA		NA		09/03/2008
(1309) Glen Dr	0.05	410	R									NA		NA		09/03/2008
(1310) Summit Terrace	0.06	210	R									NA		NA		09/03/2008
(1310) Summit Terrace	0.06	160	R									NA		NA		09/03/2008
(1310) Summit Terrace	0.05	210	R									NA		NA		09/03/2008
(1310) Edgewood Terrace	0.11	170	R									NA		NA		09/03/2008
(1310) Edgewood Terrace	0.19	130	R									NA		NA		09/03/2008
(1311) Hunting Cove Pl	0.13	180	R									NA		NA		09/03/2008
(1312) Fort Hunt Rd Frontage	0.03	100	R									NA		NA		09/03/2008
(1312) Fort Hunt Rd Frontage	0.07	60	R									NA		NA		09/03/2008
(1312) Hunting Cove Pl	0.01	180	R									NA		NA		1986
(1313) Grove Dr	0.25	260	R									NA		NA		07/16/2009
(1314) Fort Dr	0.04	700	R									NA		NA		09/03/2008
(1314) Fort Dr	0.06	120	R									NA		NA		07/16/2009
(1315) Radcliff Rd	0.06	120	R									NA		NA		07/16/2009
(1315) Radcliff Rd	0.03	770	R									NA		NA		09/03/2008
(1316) Fort Willard Circle	0.04	220	R									NA		NA		09/03/2008
(1316) Fort Willard Circle	0.07	730	R									NA		NA		09/03/2008
(1316) Fort Willard Circle	0.02	670	R									NA		NA		09/15/2008
(1316) Fort Willard Circle	0.03	550	R									NA		NA		09/03/2008
(1316) Fort Willard Circle	0.04	310	R									NA		NA		09/03/2008

Virginia Department of Transportation
Traffic Engineering Division
2012
Annual Average Daily Traffic Volume Estimates By Section of Route
Fairfax Maintenance Area

Route	Length	AADT	QA	4Tire	Bus	-----Truck-----				QC	K Factor	QK	Dir Factor	AAWDT	QW	Year
						2Axle	3+Axle	1Trail	2Trail							
Fairfax County																
(1316) Fort Willard Circle	0.03	210	R			From: 29-1326 Waltonway Rd					NA			NA		1986
						To: Dead End										
(1317) Wakefield Ct	0.04	150	R			From: Dead End					NA			NA		07/16/2009
						To: 29-1316 Fort Willard Circle										
(1318) Woodmont Rd	0.04	230	R			From: 29-1319 Berkely Rd					NA			NA		09/08/2008
						To: 29-1480 Foxcroft Rd					NA			NA		09/03/2008
(1318) Woodmont Rd	0.07	320	R			From: 29-1316 Fort Willard Circle					NA			NA		09/03/2008
(1319) Berkeley Rd	0.03	250	R			From: 29-1322 Belle Haven Rd					NA			NA		09/03/2008
						To: 29-632 Forest Hill Rd					NA			NA		09/03/2008
(1319) Berkeley Rd	0.05	290	R			From: 29-1318 Woodmont Rd					NA			NA		09/03/2008
(1319) Randall Court	0.02	30	R			From: Dead End					NA			NA		1986
						To: Dead End										
(1320) Roso St	0.06	40	R			From: 29-644; 29-1578					NA			NA		1986
						To: Dead End										
(1321) Hillvale Pl	0.04	30	R			From: 29-1309 Glen Dr					NA			NA		1986
						To: Dead End										
(1322) Belle Haven Rd	0.04	250	R			From: 29-1364 Tally Ho Lane					NA			NA		09/03/2008
						To: 29-1319 Berkeley Rd					NA			NA		09/03/2008
(1322) Belle Haven Rd	0.13	340	R			From: 29-1358 Windsor Rd					NA			NA		09/03/2008
(1322) Belle Haven Rd	0.06	600	R			From: 29-632 Forest Hill Rd					NA			NA		09/03/2008
						To: Dead End					NA			NA		07/16/2009
(1323) Belfield Rd	0.17	280	R			From: 29-1306 Woodmont Rd					NA			NA		07/16/2009
						To: 29-1332 Huntington Ave					NA			NA		1986
(1324) Foley St	0.22	80	R			From: Dead End					NA			NA		1986
						To: 29-1332 Huntington Ave					NA			NA		1986
(1325) Hunting Creek Rd	0.15	60	R			From: Dead End					NA			NA		1986
						To: 29-1316 Fort Willard Circle					NA			NA		09/03/2008
(1326) Waltonway Rd	0.03	190	N			From: Edgewood Terrace					NA			NA		09/03/2008
						To: Waltonway Rd					NA			NA		09/03/2008
(1326) Edgewood Terrace	0.09	190	R			From: 29-1310 Summit Terrace					NA			NA		09/03/2008
						To: Dead End					NA			NA		1986
(1327) Mount Vernon Dr	0.12	270	R			From: 29-1332 S, Huntington Ave					NA			NA		1986
						To: 29-1332 N, Huntington Ave					NA			NA		09/08/2008
(1327) Mount Vernon Dr	0.07	550	R			From: 29-1302 Farrington Ave					NA			NA		09/08/2008
						To: 29-1328 Arlington Ter					NA			NA		09/08/2008

Virginia Department of Transportation
Traffic Engineering Division
2012
Annual Average Daily Traffic Volume Estimates By Section of Route
Fairfax Maintenance Area

Route	Length	AADT	QA	4Tire	Bus	-----Truck-----				QC	K Factor	QK	Dir Factor	AAWDT	QW	Year
						2Axle	3+Axle	1Trail	2Trail							
Fairfax County																
(1328) Arlington Ter	0.11	230	R									NA		NA		1986
			From: Dead End													
(1328) Arlington Ter	0.19	300	R									NA		NA		09/08/2008
			From: 29-1329 Liberty Dr													
(1328) Arlington Ter	0.08	140	R									NA		NA		1986
			From: 29-1327 Mount Vernon Dr													
			To: Dead End													
(1329) Liberty Dr	0.04	700	R									NA		NA		09/08/2008
			From: 29-1302 Farrington Ave													
			To: 29-1328 Arlington Ter													
(1330) Biscayne Dr	0.07	120	R									NA		NA		1986
			From: Dead End													
(1330) Biscayne Dr	0.05	300	R									NA		NA		09/08/2008
			From: 29-1331 Riverview Terrace													
(1330) Biscayne Dr	0.05	520	R									NA		NA		09/08/2008
			From: 29-1349 Fairview Terrace													
(1330) Biscayne Dr	0.06	740	R									NA		NA		09/08/2008
			From: 29-1348 Glendale Terrace													
(1330) Farrington Ave	0.01	1300	R									NA		NA		1986
			From: 29-1332 Huntington Ave													
(1330) Farrington Ave	0.06	1100	R									NA		NA		09/08/2008
			From: 29-1347 Huntington Ave Frontage													
			To: 29-1302 Victory Dr													
(1331) Riverview Terrace	0.14	160	R									NA		NA		09/08/2008
			From: 29-1330 Biscayne Dr													
			To: 29-1350 Blaine Dr													
(1332) Huntington Ave	1.08	16000	F	96%	3%	1%	0%	0%	0%	C	0.091	F	0.576	17000	F	2012
			From: SR 241 Kings Hwy N													
			To: US 1 Richmond Hwy													
(1333) Kathryn St	0.12	1600	R									NA		NA		09/08/2008
			From: SR 241 Kings Hwy North													
			To: 29-1332 Huntington Ave													
(1334) Cavalier Dr	0.15	700	R									NA		NA		09/15/2008
			From: 29-1510 Beacon Hill Rd													
(1334) Cavalier Dr	0.08	630	R									NA		NA		09/03/2008
			From: 29-1336 Princeton Dr													
(1334) Cavalier Dr	0.08	730	R									NA		NA		09/03/2008
			From: 29-1335 Cornell Dr													
(1334) Cavalier Dr	0.11	740	R									NA		NA		09/03/2008
			From: 29-1591 Yale Dr													
(1334) Cavalier Dr	0.07	450	R									NA		NA		09/03/2008
			From: 29-1337 Olmi Landrith Dr													
			To: 29-1338 Harvard Dr													
(1335) Cornell Dr	0.15	260	R									NA		NA		06/22/2011
			From: 29-1510 Beacon Hill Rd													
(1335) Cornell Dr	0.10	140	R									NA		NA		09/03/2008
			From: 29-1336 Princeton Dr													
			To: 29-1334 Cavalier Dr													
(1336) Princeton Dr	0.06	130	R									NA		NA		09/03/2008
			From: 29-1334 Cavalier Dr													
(1336) Princeton Dr	0.19	190	R									NA		NA		09/03/2008
			From: 29-1335 Cornell Dr													
			To: 29-1591 Yale Dr													

Virginia Department of Transportation
Traffic Engineering Division
2012
Annual Average Daily Traffic Volume Estimates By Section of Route
Fairfax Maintenance Area

Route	Length	AADT	QA	4Tire	Bus	-----Truck-----				QC	K Factor	QK	Dir Factor	AAWDT	QW	Year
						2Axle	3+Axle	1Trail	2Trail							
Fairfax County																
(1336) Princeton Dr	0.15	370	R			From: 29-1591 Yale Dr					NA			NA		09/03/2008
						To: 29-2081 Bluebill Lane										
(1337) Olmi Landrith Dr	0.10	360	R			From: 29-1334 Cavalier Dr					NA			NA		09/03/2008
						To: 29-1338 Harvard Dr										
(1337) Olmi Landrith Dr	0.06	1300	R			From: 29-1360 Fordham Dr					NA			NA		09/03/2008
						To: 29-1366 Windsor Dr										
(1337) Olmi Landrith Dr	0.06	1400	R			From: 29-1358 Windsor Rd					NA			NA		1986
						To: 29-630 Quander Rd										
(1338) Harvard Dr	0.03	1400	R			From: 29-1334 Cavalier Dr					NA			NA		09/03/2008
						To: 29-1337 Olmi Landrith Dr										
(1338) Harvard Dr	0.08	1000	R			From: 29-1355					NA			NA		09/03/2008
						To: 29-1357 Sweetbriar Dr										
(1339) Radcliff Dr	0.05	400	R			From: 29-1345 Dartmouth Dr					NA			NA		09/17/2008
						To: 29-1359 Mary Baldwin Dr										
(1339) Radcliff Dr	0.05	720	R			From: 29-1340 Roanoke Dr					NA			NA		09/16/2008
						To: 29-1510 Beacon Hill Rd										
(1339) Radcliff Dr	0.05	1100	R			From: 29-1354 Kenyon Dr					NA			NA		09/17/2008
						To: 29-1339 Radcliff Dr										
(1339) Radcliff Dr	0.16	1100	R			From: 29-1355					NA			NA		09/17/2008
						To: 29-1353 Westgrove Blvd										
(1340) Roanoke Dr	0.13	170	R			From: 29-1357 Sweetbriar Dr					NA			NA		11/12/2008
						To: 29-1345 Dartmouth Dr										
(1341) Duke Dr	0.03	320	R			From: 29-630 Quander Rd					NA			NA		09/17/2008
						To: 29-1353 Westgrove Blvd										
(1341) Duke Dr	0.04	480	R			From: 29-1357 Sweetbriar Dr					NA			NA		09/17/2008
						To: 29-1345 Dartmouth Dr										
(1341) Duke Dr	0.15	280	R			From: 29-630 Quander Rd					NA			NA		09/17/2008
						To: 29-1353 Westgrove Blvd										
(1341) Duke Dr	0.17	230	R			From: 29-1353 Westgrove Blvd					NA			NA		09/17/2008
						To: 29-630 Quander Rd										
(1342) Columbia Dr	0.25	310	R			From: 29-1345 Dartmouth Dr; Gap					NA			NA		06/22/2011
						To: 29-1510 Beacon Hill Rd										
(1342) Swarthmore Dr	0.22	310	R			From: 29-1353 Westgrove Blvd					NA			NA		09/17/2008
						To: 29-630 Quander Rd										
(1343) Vanderbilt Dr	0.20	170	R			From: 29-630 Quander Rd					NA			NA		09/17/2008
						To: 29-1510 Beacon Hill Rd										
(1344) Williams Dr	0.15	520	R			From: 29-1339					NA			NA		09/17/2008
						To: 29-1356 Randolph Macon Dr										
(1345) Dartmouth Dr	0.06	510	R			From: 29-1356 Randolph Macon Dr					NA			NA		09/17/2008
						To: 29-1356 Randolph Macon Dr										

Virginia Department of Transportation
Traffic Engineering Division
2012
Annual Average Daily Traffic Volume Estimates By Section of Route
Fairfax Maintenance Area

Route	Length	AADT	QA	4Tire	Bus	-----Truck-----				QC	K Factor	QK	Dir Factor	AAWDT	QW	Year
						2Axle	3+Axle	1Trail	2Trail							
Fairfax County																
(1345) Dartmouth Dr	0.07	560	R								NA			NA		09/17/2008
(1345) Dartmouth Dr	0.06	700	R								NA			NA		09/17/2008
(1345) Dartmouth Dr	0.03	430	R								NA			NA		1986
(1345) Dartmouth Dr	0.02	10	R								NA			NA		1986
(1346) Fenwick Dr	0.18	340	R								NA			NA		07/16/2009
(1347) Huntington Ave Frontage	0.06	20	R								NA			NA		1986
(1348) Glendale Terrace	0.14	190	R								NA			NA		09/08/2008
(1349) Fairview Terrace	0.14	180	R								NA			NA		09/08/2008
(1350) Blaine Dr	0.09	180	R								NA			NA		06/25/2001
(1350) Blaine Dr	0.05	210	R								NA			NA		06/25/2001
(1350) Blaine Dr	0.05	480	R								NA			NA		06/22/2011
(1350) Blaine Dr	0.06	700	R								NA			NA		09/08/2008
(1351) Fifer Dr	0.16	310	R								NA			NA		07/16/2009
(1352) Colgate Dr	0.12	260	R								NA			NA		09/17/2008
(1352) Colgate Dr	0.02	430	R								NA			NA		1986
(1352) Colgate Dr	0.03	750	R								NA			NA		09/18/2008
(1352) Colgate Dr	0.11	300	R								NA			NA		09/17/2008
(1353) Rollins Dr	0.06	540	R								NA			NA		09/17/2008
(1353) Rollins Dr	0.07	590	R								NA			NA		09/17/2008
(1353) Rollins Dr	0.06	630	R								NA			NA		09/17/2008
(1353) Rollins Dr	0.04	880	R								NA			NA		09/17/2008
(1353) Rollins Dr	0.19	1100	R								NA			NA		09/18/2008

Virginia Department of Transportation
Traffic Engineering Division
2012
Annual Average Daily Traffic Volume Estimates By Section of Route
Fairfax Maintenance Area

Route	Length	AADT	QA	4Tire	Bus	-----Truck-----				QC	K Factor	QK	Dir Factor	AAWDT	QW	Year
						2Axle	3+Axle	1Trail	2Trail							
Fairfax County																
(1353) Westgrove Blvd	0.05	1500	R			From: 29-629 Fort Hunt Rd					NA			NA		09/18/2008
						To: 29-1516 Marlan Dr										
(1353) Westgrove Blvd	0.08	1500	R			From: 29-1513; 29-1516					NA			NA		09/18/2008
						To: 29-1514 Marine Dr										
(1353) Westgrove Blvd	0.21	1400	R			From: 29-1517 Park Terrace Dr					NA			NA		09/18/2008
						To: Dead End										
(1354) Kenyon Dr	0.04	49	R			From: 29-1359 Mary Baldwin Dr					NA			NA		1986
						To: 29-1340 Roanoke Dr										
(1354) Kenyon Dr	0.13	660	R			From: 29-1510 Beacon Hill Rd					NA			NA		09/17/2008
						To: 29-1352 Colgate Dr										
(1355) Griffin Dr	0.05	180	R			From: 29-7634 Richard Casey Ct					NA			NA		04/23/2009
						To: Cul-de-Sac; Gap										
(1355) Griffin Dr	0.18	40	R			From: 29-1341 Duke Dr; Gap					NA			NA		1987
						To: 29-4065 Shiver Dr										
(1355) Rollins Dr	0.08	150	R			From: 29-1339 Radcliff Dr					NA			NA		06/22/2011
						To: 29-1357 Sweetbriar Dr										
(1355) Rollins Dr	0.07	290	R			From: 29-1339 Radcliff Dr					NA			NA		06/22/2011
						To: 29-1345 Dartmouth Dr										
(1356) Randolph Macon Dr	0.10	190	R			From: 29-1359 Mary Baldwin Dr					NA			NA		09/17/2008
						To: 29-1339										
(1357) Sweetbriar Dr	0.11	360	R			From: 29-1356 Randolph Macon Dr					NA			NA		09/16/2008
						To: 29-1341										
(1357) Sweetbriar Dr	0.07	400	R			From: 29-1322 Belle Haven Rd					NA			NA		09/17/2008
						To: 29-1337 Olmi Landrith Dr										
(1357) Sweetbriar Dr	0.07	410	R			From: 29-632 Belle Haven Rd					NA			NA		09/17/2008
						To: 29-1367										
(1358) Windsor Rd	0.05	1100	R			From: 29-1361					NA			NA		09/16/2008
						To: 29-1365 Smithway Dr										
(1358) Windsor Rd	0.18	1300	R			From: 29-1354 Kenyon Dr					NA			NA		09/03/2008
						To: 29-1357 Sweetbriar Dr										
(1359) Mary Baldwin Dr	0.06	2000	R			From: 29-1339					NA			NA		09/16/2008
						To: Dead End										
(1359) Mary Baldwin Dr	0.05	2700	R			From: 29-1337					NA			NA		09/16/2008
						To: 29-1337										
(1359) Mary Baldwin Dr	0.12	1200	R			From: Dead End					NA			NA		09/16/2008
						To: 29-1354 Kenyon Dr										
(1359) Mary Baldwin Dr	0.06	1000	R			From: 29-1357 Sweetbriar Dr					NA			NA		09/17/2008
						To: 29-1339										
(1359) Mary Baldwin Dr	0.06	870	R			From: Dead End					NA			NA		09/16/2008
						To: 29-1337										
(1360) Fordham Dr	0.17	220	R			From: Dead End					NA			NA		07/16/2009
						To: 29-1337										

Virginia Department of Transportation
Traffic Engineering Division
2012
Annual Average Daily Traffic Volume Estimates By Section of Route
Fairfax Maintenance Area

Route	Length	AADT	QA	4Tire	Bus	-----Truck-----				QC	K Factor	QK	Dir Factor	AAWDT	QW	Year
						2Axle	3+Axle	1Trail	2Trail							
Fairfax County																
(1361) University Dr	0.14	1500	R			From: 29-1359 Mary Baldwin Dr					NA			NA		06/22/2011
						To: 29-1362 Canterbury Lane										
(1361) Canterbury Lane	0.08	1000	R			From: 29-1362; University Dr					NA			NA		10/08/2008
						To: 29-1369 Stanford Dr										
(1361) Canterbury Lane	0.03	780	R			From: 29-1369 Stanford Dr					NA			NA		06/22/2011
						To: End State Maintenance										
(1362) Canterbury Lane	0.08	390	R			From: 29-1448 Ross St					NA			NA		10/08/2008
						To: 29-1363 Oberlin Dr										
(1362) Canterbury Lane	0.02	800	R			From: 29-1363 Oberlin Dr					NA			NA		10/08/2008
						To: 29-1370 Temple Ct										
(1362) Canterbury Lane	0.04	860	R			From: 29-1370 Temple Ct					NA			NA		10/08/2008
						To: 29-1361 University Dr										
(1363) Davis St	0.10	940	R			From: 29-1405 Popkins Lane					NA			NA		10/08/2008
						To: 29-1448 Ross St										
(1363) Davis St	0.03	630	R			From: 29-1448 Ross St					NA			NA		10/08/2008
						To: 29-1447 Woodlawn Lane										
(1363) Davis St; Oberlin Dr	0.06	770	R			From: 29-1447 Woodlawn Lane					NA			NA		10/08/2008
						To: 29-1367 Westhampton Dr										
(1363) Oberlin Dr	0.07	270	R			From: 29-1367 Westhampton Dr					NA			NA		10/08/2008
						To: 29-1362 Canterbury Lane										
(1364) Tally Ho Lane	0.07	130	R			From: 29-1366 Windsor Dr					NA			NA		09/03/2008
						To: 29-1322 Belle Haven Rd										
(1364) Tally Ho Lane	0.14	100	R			From: 29-1322 Belle Haven Rd					NA			NA		09/03/2008
						To: 29-1480 Foxcroft Rd										
(1365) Smithway Dr	0.13	2000	R			From: 29-1359 Mary Baldwin Dr					NA			NA		09/16/2008
						To: 29-1510 Beacon Hill Rd										
(1366) Arkendale Rd	0.24	70	R			From: Windsor Rd					NA			NA		09/03/2008
						To: Windsor Rd										
(1366) Windsor Rd	0.22	130	R			From: Windsor Rd					NA			NA		07/16/2009
						To: Arkendale Rd										
(1366) Windsor Dr	0.07	330	R			From: Arkendale Rd					NA			NA		09/03/2008
						To: 29-1364 Tally Ho Lane										
(1366) Windsor Dr	0.19	470	R			From: 29-1364 Tally Ho Lane					NA			NA		09/03/2008
						To: 29-1337 Olmi Landrith Dr										
(1367) Westhampton Dr	0.17	690	R			From: 29-1363 Oberlin Dr					NA			NA		10/08/2008
						To: 29-1359 Mary Baldwin Dr										
(1368) Emmett Dr	0.14	160	R			From: Dead End					NA			NA		07/16/2009
						To: 29-630 Quander Rd										
(1369) Stanford Dr	0.11	500	R			From: Dead End					NA			NA		07/20/2009
						To: 29-1361										
(1370) Temple Ct	0.05	210	R			From: 29-1362					NA			NA		07/20/2009
						To: Dead End										

Virginia Department of Transportation
Traffic Engineering Division
2012
Annual Average Daily Traffic Volume Estimates By Section of Route
Fairfax Maintenance Area

Route	Length	AADT	QA	4Tire	Bus	-----Truck-----				QC	K Factor	QK	Dir Factor	AAWDT	QW	Year
						2Axle	3+Axle	1Trail	2Trail							
Fairfax County																
(1371) Brandon Ave	0.09	5500	R									NA		NA		06/27/2011
						From: I-95										
						To: 29-1155 Highland St										
(1371) Brandon Ave	0.11	5400	R									NA		NA		10/29/2008
						From: 29-789 Commerce St										
(1371) Brandon Ave	0.30	2300	R									NA		NA		10/29/2008
						From: 29-1396 Lynbrook Dr										
(1371) Brandon Ave	0.09	1800	R									NA		NA		10/29/2008
						From: 29-1157 Essex Ave										
(1371) Edgebrook Dr	0.16	870	R									NA		NA		10/29/2008
						From: 29-617 Backlick Rd										
(1372) Hastings St	0.11	70	R									NA		NA		1986
						From: Dead End										
(1372) Hastings St	0.15	420	R									NA		NA		11/05/2008
						From: 29-1397 Julian St										
						To: 29-644 Old Keene Mill Rd										
(1373) Brookland Rd	0.45	970	F	98%	0%	1%	0%	0%	0%	C	0.097	F	0.748	1000	F	2012
						From: 29-644 Franconia Rd										
						To: 29-1540 Ambler St										
(1374) Pratt St	0.19	330	R									NA		NA		09/29/2008
						From: 29-1373 Brookland Rd										
(1374) Pratt St	0.07	270	R									NA		NA		09/29/2008
						From: 29-1375 Foldi St										
(1374) Pratt St	0.14	230	R									NA		NA		07/13/2011
						From: 29-1376 Henderson Pl										
(1374) Pratt St	0.17	200	R									NA		NA		09/29/2008
						From: 29-1540 Ambler St										
						To: 29-1539 Pratt Ct										
(1375) Foldi St	0.07	100	R									NA		NA		09/29/2008
						From: 29-1374 Pratt St										
(1375) Foldi St	0.06	230	R									NA		NA		07/13/2011
						From: 29-1373 Brookland Rd										
						To: 29-1585 Brookview Dr										
(1376) Henderson Pl	0.03	6	R									NA		NA		1986
						From: Dead End										
						To: 29-1374 Pratt St										
(1377) Barry Rd	0.43	500	R									NA		NA		07/15/2009
						From: Cul-de-Sac										
(1377) Barry Rd	0.13	550	R									NA		NA		11/18/2008
						From: 29-1381 Walter Dr										
(1377) Windsor Ave	0.09	830	R									NA		NA		11/18/2008
						From: 29-1378 W, Windham Ave										
(1377) Windsor Ave	0.05	1300	R									NA		NA		11/18/2008
						From: 29-1378 E, Windham Ave										
(1377) Windsor Ave	0.13	1400	R									NA		NA		11/18/2008
						From: 29-1379 Judith Ave										
						To: 29-613 Beulah St										
(1378) Windham Ave	0.89	100	R									NA		NA		11/18/2008
						From: 29-1377 WEST										
(1378) Windham Ave	0.11	430	R									NA		NA		11/18/2008
						From: 29-1380 Barbara Rd										
						To: 29-1377 EAST										

Virginia Department of Transportation
Traffic Engineering Division
2012
Annual Average Daily Traffic Volume Estimates By Section of Route
Fairfax Maintenance Area

Route	Length	AADT	QA	4Tire	Bus	-----Truck-----				QC	K Factor	QK	Dir Factor	AAWDT	QW	Year
						2Axle	3+Axle	1Trail	2Trail							
Fairfax County																
1379 Judith Ave	0.18	80	R				From: 29-1377					NA		NA		07/15/2009
							To: Dead End									
1380 Barbara Rd	0.20	110	R				From: 29-1378 Windham Ave					NA		NA		07/15/2009
							To: Dead End									
1381 Walter Dr	0.16	160	R				From: Dead End					NA		NA		07/15/2009
							To: 29-1377									
1382 Middlesex Ave	0.04	170	R				From: Dead End					NA		NA		06/27/2011
							To: 29-1580 Lauralin Place									
1382 Middlesex Ave	0.04	150	R				From: 29-1580 Lauralin Pl					NA		NA		11/05/2008
							To: 29-1383 Lauralin Pl									
1382 Middlesex Ave	0.08	230	R				From: 29-1384 Mendota Pl					NA		NA		11/05/2008
							To: 29-1384 Mendota Pl									
1382 Middlesex Ave	0.04	280	R				From: 29-1385 Nottoway Pl					NA		NA		11/05/2008
							To: 29-1157 Essex Ave									
1383 Lauralin Pl	0.10	70	R				From: 29-1382 Middlesex Ave					NA		NA		1986
							To: Dead End									
1384 Mendota Pl	0.09	49	R				From: Dead End					NA		NA		1986
							To: 29-1580 Lauralin Pl									
1384 Mendota Pl	0.19	140	R				From: 29-1382 Middlesex Ave					NA		NA		11/05/2008
							To: 29-1275 Kentland St									
1384 Mendota Pl	0.14	510	R				From: 29-1382 Middlesex Ave					NA		NA		11/05/2008
							To: 29-1275 Kentland St									
1385 Nottoway Pl	0.12	80	R				From: 29-1382 Middlesex Ave					NA		NA		07/15/2009
							To: Dead End									
1386 Nansemond St	0.24	120	R				From: Dead End					NA		NA		07/15/2009
							To: 29-1242									
1388 Monticello Blvd	0.08	900	R				From: 29-1397 Julian Place					NA		NA		06/27/2011
							To: 29-1389 Howe Place									
1388 Monticello Blvd	0.07	1200	R				From: 29-1389 Howe Pl					NA		NA		11/05/2008
							To: 29-1266 Gary St									
1388 Monticello Blvd	0.10	1300	R				From: 29-1193 Hanover Ave					NA		NA		11/05/2008
							To: 29-1997 Hibbling Ave									
1388 Monticello Blvd	0.04	1500	R				From: 29-1599 Dana Ave					NA		NA		11/05/2008
							To: 29-789 Commerce St									
1388 Monticello Blvd	0.07	1400	R				From: 29-1388 Monticello Blvd					NA		NA		06/27/2011
							To: 29-1388 Monticello Blvd									
1389 Howe Pl	0.06	60	R				From: Dead End					NA		NA		07/15/2009
							To: Dead End									

Virginia Department of Transportation
Traffic Engineering Division
2012
Annual Average Daily Traffic Volume Estimates By Section of Route
Fairfax Maintenance Area

Route	Length	AADT	QA	4Tire	Bus	-----Truck-----				QC	K Factor	QK	Dir Factor	AAWDT	QW	Year
						2Axle	3+Axle	1Trail	2Trail							
Fairfax County																
(1390) Accotink Park Rd	0.29	940	R								NA			NA		1986
(1390) Accotink Park Rd	0.09	2500	R								NA			NA		10/30/2008
(1391) Constantine Ave	0.17	150	R								NA			NA		12/17/2008
(1391) Constantine Ave	0.10	190	R								NA			NA		11/05/2008
(1391) Constantine Ave	0.03	210	R								NA			NA		11/05/2008
(1391) Constantine Ave	0.04	40	R								NA			NA		06/27/2011
(1392) Forest View Dr	0.09	260	R								NA			NA		11/05/2008
(1392) Forest View Dr	0.09	730	R								NA			NA		11/05/2008
(1393) Lavender Lane	0.07	420	R								NA			NA		12/17/2008
(1393) Lavender Lane	0.04	90	R								NA			NA		04/02/2002
(1393) Lavender Lane	0.04	300	R								NA			NA		04/02/2002
(1393) Lavender Lane	0.11	160	R								NA			NA		11/05/2008
(1394) Tule Ct	0.03	NA									NA			NA		
(1395) Fox Hill St	0.09	140	R								NA			NA		07/15/2009
(1396) Lynbrook Dr	0.07	480	R								NA			NA		06/27/2011
(1396) Lynbrook Dr	0.06	1700	R								NA			NA		06/25/2001
(1396) Lynbrook Dr	0.05	20	R								NA			NA		1986
(1397) Julian St	0.16	90	R								NA			NA		1986
(1397) Julian St	0.09	410	R								NA			NA		11/05/2008
(1397) Julian Pl	0.08	70	R								NA			NA		1986
(1398) Atteentee Rd	0.30	130	R								NA			NA		10/30/2008
(1398) Atteentee Rd	0.06	350	R								NA			NA		10/30/2008

Virginia Department of Transportation
Traffic Engineering Division
2012
Annual Average Daily Traffic Volume Estimates By Section of Route
Fairfax Maintenance Area

Route	Length	AADT	QA	4Tire	Bus	-----Truck-----				QC	K Factor	QK	Dir Factor	AAWDT	QW	Year
						2Axle	3+Axle	1Trail	2Trail							
Fairfax County																
(1398) Atteentee Rd	0.10	520	R													10/30/2008
			From: 29-1565 Loretto St													
			To: 29-1471 June St													
(1398) Atteentee Rd	0.08	680	R													10/29/2008
			From: 29-1470 Havelock St													
(1398) Atteentee Rd	0.09	780	R													10/30/2008
			From: 29-1154 Grace St													
(1398) Atteentee Rd	0.06	440	R													10/29/2008
			From: 29-1462 Flora St													
(1398) Atteentee Rd	0.05	250	R													10/29/2008
			From: 29-1399 Ellwood Pl													
(1398) Atteentee Rd	0.14	330	R													10/29/2008
			From: 29-1155 E, Highland St													
(1399) Ellwood Pl	0.09	110	R													07/15/2009
			From: Dead End													
			To: 29-1398 Atteentee Rd													
(1400) Fox Glove Trail	0.15	30	R													1986
			From: 29-1085 Gunston Road Way													
			To: 29-4320 River Rd													
(1401) Gentile Court	0.11	130	R													07/14/2009
			From: Dead End													
			To: 29-1418 The Parkway													
(1401) Memorial St	0.36	3000	R													10/06/2008
			From: 29-5925 Kings Landing Rd													
(1401) Memorial St	0.21	3200	R													10/06/2008
			From: 29-633 Kings Hwy S													
(1401) Memorial St	0.66	5500	F	97%	2%	0%	0%	0%	0%	C	0.094	F	0.511	5800	F	2012
			To: US 1 Richmond Rd; FR-744													
			From: US 1 Richmond Rd													
(1401) Memorial St	0.18	1800	R													09/16/2008
			From: 29-1478 Ireland St													
(1401) Memorial St	0.03	1800	R													09/16/2008
			From: 29-1525, E Maple St													
(1401) Memorial St	0.08	1600	R													09/16/2008
			From: 29-1426 Elm Dr													
(1401) Mary Baldwin Dr	0.07	1700	R													06/22/2011
			From: 29-1367 Westhampton Dr													
(1402) Groveton St	0.14	2800	R													10/06/2008
			From: 29-723 Harrison Lane													
(1402) Groveton St	0.29	2700	R													10/06/2008
			From: 29-1444 Queens Rd													
(1402) Groveton St	0.09	2900	R													10/06/2008
			From: 29-1526 Lenclair St													
(1402) Groveton St	0.10	2600	G	98%	1%	1%	0%	0%	0%	C	0.09	F	0.582	2600	G	2012
			From: 29-1407 Donora Dr													
(1402) Groveton St	0.08	570	R													10/07/2008
			From: US 1 Richmond Hwy													
(1402) Groveton St	0.09	470	R													10/07/2008
			From: 29-1499 Memorial Heights Dr													
(1402) Groveton St	0.21	160	R													1986
			From: 29-1478 Ireland St													
			To: End State Maintenance													

Virginia Department of Transportation
 Traffic Engineering Division
 2012
 Annual Average Daily Traffic Volume Estimates By Section of Route
 Fairfax Maintenance Area

Route	Length	AADT	QA	4Tire	Bus	-----Truck-----				QC	K Factor	QK	Dir Factor	AAWDT	QW	Year
						2Axle	3+Axle	1Trail	2Trail							
Fairfax County																
(1403) Clayborne Ave	0.26	350	R											NA	NA	1986
			From: Dead End													
			To: 29-1407 Donora Dr													
(1403) Clayborne Ave	0.08	1200	R											NA	NA	10/06/2008
			From: 29-1407 Donora Dr													
			To: US 1 Richmond Hwy													
(1403) Lee Ave East	0.09	1600	R											NA	NA	10/07/2008
			From: US 1 Richmond Hwy													
			To: 29-1499 Memorial Heights Dr													
(1403) Lee Ave East	0.12	60	R											NA	NA	1986
			From: 29-1499 Memorial Heights Dr													
			To: Dead End													
(1404) Schooley Dr	0.29	220	R											NA	NA	09/16/2008
			From: US 1; FR-930													
			To: 29-1525 Maple St													
(1404) Schooley Dr	0.05	40	R											NA	NA	1986
			From: 29-1525 Maple St													
			To: Dead End													
(1405) Collard St	0.07	50	R											NA	NA	1986
			From: Dead End													
			To: 29-1427 Grove Rd													
(1405) Collard St	0.04	200	R											NA	NA	10/07/2008
			From: 29-1427 Grove Rd													
			To: 29-1412 W, Ridge Dr													
(1405) Collard St	0.22	430	R											NA	NA	10/07/2008
			From: 29-1412 W, Ridge Dr													
			To: 29-1412 E, Arundel Ave													
(1405) Collard St	0.07	760	R											NA	NA	10/07/2008
			From: 29-1412 E, Arundel Ave													
			To: US 1 N, Richmond Hwy													
(1405) Popkins Lane	0.70	1500	F	98%	1%	0%	0%	0%	0%	C	0.109	F	0.615	1600	F	2012
			From: US 1 S, Richmond Rd													
			To: 29-1473 Devonshire Rd													
(1405) Popkins Lane	0.13	370	R											NA	NA	10/08/2008
			From: 29-1473 Devonshire Rd													
			To: 29-1675 Ludwood Ct													
(1406) East Side Dr	0.09	220	R											NA	NA	10/07/2008
			From: US 1 Richmond Hwy													
			To: 29-1499 Memorial Heights Dr													
(1406) East Side Dr	0.08	300	R											NA	NA	10/07/2008
			From: 29-1499 Memorial Heights Dr													
			To: 29-1478 Ireland St													
(1406) East Side Dr	0.07	320	R											NA	NA	10/07/2008
			From: 29-1478 Ireland St													
			To: 0.07 ME 29-1478													
(1406) East Side Dr	0.05	310	R											NA	NA	06/22/2011
			From: 0.07 ME 29-1478													
			To: 29-1426 Elm Dr													
(1407) Donora Dr	0.08	1200	R											NA	NA	10/06/2008
			From: 29-1403 Clayborne Ave													
			To: 29-1402 Groveton St													
(1407) Donora Dr	0.08	3400	R											NA	NA	10/06/2008
			From: 29-1402 Groveton St													
			To: 29-1401 Memorial St													
(1408) Holly Hill Rd	0.42	1900	R											NA	NA	07/20/2009
			From: Dead End													
			To: US 1 Richmond Hwy													
(1409) Fairview Dr	0.13	1100	R											NA	NA	09/10/2008
			From: US 1 Richmond Hwy													
			To: 29-1413 Hillside Lane													
(1409) Fairview Dr	0.24	360	R											NA	NA	09/10/2008
			From: 29-1413 Hillside Lane													
			To: 29-1676 Phillips Dr													
(1410) Oak Dr	0.30	1000	R											NA	NA	09/15/2008
			From: 29-1510 Beacon Hill Rd													
			To: 29-1433													

Virginia Department of Transportation
Traffic Engineering Division
2012
Annual Average Daily Traffic Volume Estimates By Section of Route
Fairfax Maintenance Area

Route	Length	AADT	QA	4Tire	Bus	-----Truck-----				QC	K Factor	QK	Dir Factor	AAWDT	QW	Year
						2Axle	3+Axle	1Trail	2Trail							
Fairfax County																
(1410) Oak Dr	0.06	1000	R				29-1433					NA		NA		09/15/2008
							29-1432 Dawn Dr									
(1411) Chauncey Lane	0.10	40	R				29-1014					NA		NA		12/08/2008
(1411) Chauncey Lane	0.06	3	R				29-1254 Chapman Rd					NA		NA		1987
							Dead End									
(1412) Ridge Dr	0.07	120	R				29-1405 W, Collard St					NA		NA		10/07/2008
							29-1414; Arundel Ave									
(1412) Arundel Ave	0.23	150	R				29-1414 Ridge Dr					NA		NA		06/22/2011
							29-1405 E, Collard St									
(1413) Hillside Lane	0.08	900	R				29-1432 Dawn Dr					NA		NA		09/10/2008
							29-1428 Phillips Dr									
(1413) Hillside Lane	0.12	790	R				29-1409 Fairview Dr					NA		NA		09/10/2008
							Dead End									
(1414) Ridge Dr	0.05	40	R				29-1427 Spring Dr					NA		NA		1986
							29-1412 Arundel Ave									
(1414) Ridge Dr	0.04	220	R				29-626 Boswell Ave					NA		NA		10/07/2008
							29-826 Sherwood Hall Lane									
(1415) Schelhorn Rd	0.47	5100	R				29-626 Sherwood Hall Lane					NA		NA		10/09/2008
							29-2070 Brentwood Place									
(1416) Frances Dr	0.28	1500	R				29-826 Boswell Ave					NA		NA		10/09/2008
							29-1439 Amlong Ave									
(1417) Amlong Pl	0.08	300	N				Benson Dr South					NA		NA		10/02/2008
							Amlong Place									
(1417) Benson Dr South	0.07	300	R				29-633 Kings Hwy South					NA		NA		10/02/2008
							Dead End									
(1417) Benson Dr	0.14	100	R				Dead End					NA		NA		1986
							Dead End									
(1418) Stoneybrooke Lane	0.04	20	R				29-5279 Lamp Post Lane					NA		NA		1986
							29-5278 Cold Spring Lane									
(1418) Stoneybrooke Lane	0.07	200	R				29-5276 Stone Mill Pl					NA		NA		10/07/2008
							29-5275 Cool Brooke Way									
(1418) Stoneybrooke Lane	0.05	350	R				29-5274 Stonebridge Rd					NA		NA		10/06/2008
							29-5273 Flagstone Terrace									
(1418) Stoneybrooke Lane	0.04	440	R				29-5272 Blue Slate Dr					NA		NA		10/06/2008
(1418) Stoneybrooke Lane	0.09	640	R									NA		NA		10/06/2008
(1418) Stoneybrooke Lane	0.06	1300	R									NA		NA		10/06/2008
(1418) Stoneybrooke Lane	0.12	1500	R									NA		NA		10/06/2008

Virginia Department of Transportation
Traffic Engineering Division
2012
Annual Average Daily Traffic Volume Estimates By Section of Route
Fairfax Maintenance Area

Route	Length	AADT	QA	4Tire	Bus	-----Truck-----				QC	K Factor	QK	Dir Factor	AAWDT	QW	Year
						2Axle	3+Axle	1Trail	2Trail							
Fairfax County																
(1418) Stoneybrooke Lane	0.13	1400	R									NA		NA		10/06/2008
						From: 29-5272 Blue Slate Dr										
						To: 29-5271 Stone Mansion Ct										
(1418) Stoneybrooke Lane	0.03	1600	R									NA		NA		10/06/2008
						From: 29-5270 Stoneybrooke Ct										
						To: 29-633 Kings Hwy South										
(1418) The Parkway	0.99	5400	F	99%	1%	0%	0%	0%	0%	C	0.117	F	0.522	5700	F	2012
						From: 29-611 Telegraph Rd										
						To: 29-611 Telegraph Rd										
(1419) Virginia Hills Ave	0.18	240	R									NA		NA		10/02/2008
						From: 29-1453 Ronson Dr										
(1419) Virginia Hills Ave	0.12	450	R									NA		NA		10/02/2008
						From: 29-1451 Tyne Pl										
(1419) Virginia Hills Ave	0.23	440	R									NA		NA		10/02/2008
						From: 29-1420 Hillview Ave										
(1419) Virginia Hills Ave	0.05	550	R									NA		NA		11/12/2008
						From: 29-1418 S, The Parkway										
(1419) Virginia Hills Ave	0.06	220	R									NA		NA		10/01/2008
						From: 29-1422 Enfield Dr										
						To: 29-1418 N, The Parkway										
						From: 29-1419 Virginia Hills Ave										
(1420) Hillview Ave	0.09	170	R									NA		NA		10/01/2008
						From: 29-1421 Prospect Terrace										
(1420) Hillview Ave	0.07	240	R									NA		NA		10/01/2008
						From: 29-5864 Hillview Ct										
(1420) Hillview Ave	0.10	290	R									NA		NA		10/01/2008
						From: 29-1453 Ronson Dr										
(1420) Hillview Ave	0.21	270	R									NA		NA		07/13/2011
						From: 29-1436 Austin Ave										
(1420) Hillview Ave	0.13	490	R									NA		NA		10/01/2008
						From: 29-611 Telegraph Rd										
						To: 29-1418 The Parkway										
(1421) Prospect Terrace	0.06	350	R									NA		NA		10/01/2008
						From: 29-1420 Hillview Ave										
(1421) Prospect Ter	0.19	260	R									NA		NA		10/01/2008
						From: 29-1453 Ronson Dr										
(1421) Prospect Ter	0.10	130	R									NA		NA		10/01/2008
						From: 29-1457 Spect Ct										
(1421) Prospect Ter	0.06	20	R									NA		NA		1986
						From: Dead End										
						To: 29-1419 Virginia Hills Ave										
(1422) Enfield Dr	0.14	50	R									NA		NA		10/01/2008
						From: 29-1418 The Parkway										
						To: 29-611 Telegraph Rd										
(1423) Dorset Dr	0.19	3300	R									NA		NA		10/02/2008
						From: 29-1451 Tyne Pl										
(1423) Dorset Dr	0.08	3100	R									NA		NA		10/02/2008
						From: 29-1466 Robinson Dr										
(1423) Dorset Dr	0.15	3100	R									NA		NA		11/12/2008
						From: 29-1425 Diana Lane										

Virginia Department of Transportation
Traffic Engineering Division
2012
Annual Average Daily Traffic Volume Estimates By Section of Route
Fairfax Maintenance Area

Route	Length	AADT	QA	4Tire	Bus	-----Truck-----				QC	K Factor	QK	Dir Factor	AAWDT	QW	Year
						2Axle	3+Axle	1Trail	2Trail							
Fairfax County																
(1423) Dorset Dr	0.11	3300	R			From: 29-1425 Diana Lane					NA		NA			10/02/2008
(1423) Dorset Dr	0.17	410	R			To: 29-1418 The Parkway					NA		NA			10/02/2008
(1424) Berkshire Dr	0.07	770	R			From: 29-1424 Berkshire Dr					NA		NA			10/02/2008
(1424) Berkshire Dr	0.38	510	R			To: 29-633 Kings Hwy South					NA		NA			10/02/2008
(1425) Diana Lane	0.03	650	R			From: 29-1423 Dorset Dr					NA		NA			10/02/2008
(1426) Elm Dr	0.03	300	R			To: 29-9620					NA		NA			10/07/2008
(1427) Spring Dr	0.26	110	R			From: 29-1406, East Side Dr					NA		NA			10/07/2008
(1427) Spring Dr	0.16	300	R			To: 29-1401 Memorial St					NA		NA			10/07/2008
(1427) Spring Dr	0.09	420	R			From: 29-1405 Popkins Lane					NA		NA			10/07/2008
(1427) Spring Dr	0.16	300	R			To: 29-1414 Ridge Dr					NA		NA			10/07/2008
(1427) Spring Dr	0.09	420	R			From: 29-1434 Swain Dr					NA		NA			10/07/2008
(1428) Phillips Dr	0.20	470	R			To: US 1 Richmond Hwy					NA		NA			09/10/2008
(1428) Phillips Dr	0.07	220	R			From: 29-1413 Hillside Lane					NA		NA			09/10/2008
(1429) Larry Rd	0.39	180	R			To: 29-1677 Hampton Rd					NA		NA			06/28/2011
(1429) Larry Rd	0.13	130	R			From: 29-5460					NA		NA			06/28/2011
(1430) Logan Ct	0.05	70	R			To: 29-1246 Village Dr					NA		NA			07/15/2009
(1431) Briggs Ct	0.05	60	R			From: Dead End					NA		NA			08/07/2001
(1432) Dawn Dr	0.13	870	R			To: 29-1251 Briggs Rd					NA		NA			09/10/2008
(1432) Dawn Dr	0.08	1100	R			From: US 1 Richmond Hwy					NA		NA			09/10/2008
(1432) Dawn Dr	0.13	49	R			To: 29-1413 Hillside Lane					NA		NA			1986
(1433) Fleming St	0.05	80	R			From: 29-1410 Oak Dr					NA		NA			1986
(1433) Fleming St	0.07	330	R			To: Cul-de-Sac					NA		NA			09/15/2008
(1433) Fleming St	0.05	40	R			From: Dead End					NA		NA			1986
(1433) Fleming St	0.07	330	R			To: 29-1472 Beddoo St					NA		NA			09/15/2008
(1433) Fleming St	0.05	40	R			From: 29-1410 Oak Dr					NA		NA			1986
(1433) Fleming St	0.05	40	R			To: Dead End					NA		NA			1986

Virginia Department of Transportation
Traffic Engineering Division
2012
Annual Average Daily Traffic Volume Estimates By Section of Route
Fairfax Maintenance Area

Route	Length	AADT	QA	4Tire	Bus	-----Truck-----				QC	K Factor	QK	Dir Factor	AAWDT	QW	Year
						2Axle	3+Axle	1Trail	2Trail							
Fairfax County																
(1434) Swain Dr	0.06	120	R											NA		07/20/2009
(1435) Heather Ct	0.08	150	R											NA		07/14/2009
(1435) Heather Ct	0.11	150	R											NA		07/14/2009
(1436) Austin Ave	0.15	190	R											NA		10/01/2008
(1436) Austin Ave	0.07	160	R											NA		10/01/2008
(1436) Austin Ave	0.05	70	R											NA		10/01/2008
(1436) Austin Ave	0.03	NA												NA		
(1437) Paulonia Rd	0.11	160	R											NA		10/01/2008
(1437) Paulonia Rd	0.13	350	R											NA		10/01/2008
(1438) Trigger Ct	0.09	170	R											NA		07/14/2009
(1439) Amlong Ave	0.12	100	R											NA		1986
(1439) Amlong Ave	0.13	340	R											NA		10/06/2008
(1440) Lenclair St	0.38	1400	G	98%	1%	1%	0%	0%	0%	C	0.094	F	0.574	1400	G	2012
(1441) Oakwood Lane	0.07	280	R											NA		10/01/2008
(1441) Oakwood Lane	0.06	260	R											NA		10/01/2008
(1442) Houston Ct	0.10	90	R											NA		1986
(1442) Houston Ct	0.13	210	R											NA		10/01/2008
(1443) Coventry Rd	0.29	430	R											NA		07/20/2009
(1444) Queens Rd	0.27	1300	G	99%	0%	1%	0%	0%	0%	C	0.126	F	0.521	1300	G	2012
(1445) Pike Rd	0.07	360	R											NA		10/01/2008
(1445) Pike Rd	0.06	160	R											NA		10/01/2008

Virginia Department of Transportation
Traffic Engineering Division
2012
Annual Average Daily Traffic Volume Estimates By Section of Route
Fairfax Maintenance Area

Route	Length	AADT	QA	4Tire	Bus	-----Truck-----				QC	K Factor	QK	Dir Factor	AAWDT	QW	Year
						2Axle	3+Axle	1Trail	2Trail							
Fairfax County																
(1445) Pike Branch Rd	0.12	100	R								NA		NA			10/01/2008
(1446) Pike Ct	0.05	190	R								NA		NA			07/15/2009
(1447) Woodlawn Lane	0.07	50	R								NA		NA			1986
(1448) Ross St	0.15	160	R								NA		NA			1986
(1448) Ross St	0.05	380	R								NA		NA			10/08/2008
(1449) Algona Ct	0.07	100	R								NA		NA			07/14/2009
(1450) Rebecca Dr	0.49	1000	F	99%	1%	0%	0%	0%	0%	C	0.101	F	0.509	1100	F	2012
(1450) Rebecca Dr	0.03	500	R								NA		NA			10/08/2008
(1450) Rebecca Dr	0.11	450	R								NA		NA			10/08/2008
(1450) Rebecca Dr	0.10	280	R								NA		NA			10/08/2008
(1451) Tyne Pl	0.07	250	R								NA		NA			10/02/2008
(1452) Halifax Pl	0.16	120	R								NA		NA			10/29/2008
(1453) Ronson Dr	0.11	750	R								NA		NA			11/12/2008
(1453) Ronson Dr	0.10	430	R								NA		NA			10/01/2008
(1453) Ronson Dr	0.04	390	R								NA		NA			10/01/2008
(1453) Ronson Dr	0.07	250	R								NA		NA			10/01/2008
(1454) Ronson Ct	0.06	130	R								NA		NA			07/14/2009
(1455) Bush Hill Dr	0.19	880	R								NA		NA			09/29/2008
(1455) Bush Hill Dr	0.16	1000	R								NA		NA			09/29/2008
(1455) Bush Hill Dr	0.34	120	R								NA		NA			1986
(1456) Ninian Ave	0.08	70	R								NA		NA			1986

Virginia Department of Transportation
Traffic Engineering Division
2012
Annual Average Daily Traffic Volume Estimates By Section of Route
Fairfax Maintenance Area

Route	Length	AADT	QA	4Tire	Bus	-----Truck-----				QC	K Factor	QK	Dir Factor	AAWDT	QW	Year
						2Axle	3+Axle	1Trail	2Trail							
Fairfax County																
(1456) Ninian Ave	0.09	800	R				From: 29-782 Westchester St					NA		NA		09/29/2008
(1456) Ninian Ave	0.06	710	R				To: 29-1455 Bush Hill Dr					NA		NA		09/29/2008
(1456) Ninian Court	0.05	50	R				From: 29-1680 Jane Way					NA		NA		1986
							To: Dead End									
(1457) Spect Ct	0.08	40	R				From: Dead End					NA		NA		07/14/2009
							To: 29-1421 Prospect Ter									
(1458) Beech Tree Dr	0.16	180	R				From: Dead End					NA		NA		1986
(1458) Beech Tree Dr	0.06	390	R				To: 29-4087 Holly Tree Dr					NA		NA		10/01/2008
(1458) Beech Tree Dr	0.08	430	R				From: 29-1445 Pike Branch Rd					NA		NA		10/01/2008
(1458) Beech Tree Dr	0.09	290	R				To: 29-819 Wilton Rd					NA		NA		10/01/2008
(1458) Beech Tree Dr	0.09	220	R				From: 29-891 Florence Lane					NA		NA		03/16/2009
(1458) Beech Tree Dr	0.06	45	R				To: 29-5989 Wilton Knoll Ct					NA		NA		1986
							To: Dead End									
(1459) Woodside Rd	0.21	140	R				From: Cul-de-Sac					NA		NA		07/15/2009
							To: 29-819									
(1460) Stone Hedge Dr	0.02	46	R				From: Dead End					NA		NA		1986
(1460) Stone Hedge Dr	0.07	180	R				To: 29-1692 Rita Ct					NA		NA		10/08/2008
(1460) Stone Hedge Dr	0.06	60	R				From: 29-1461 Bertram Lane					NA		NA		1986
							To: Dead End									
(1461) Bertram Lane	0.07	270	R				From: 29-1460 Stone Hedge Dr					NA		NA		10/08/2008
							To: 29-1405 Popkins Lane									
(1462) Flora St	0.19	110	R				From: 29-1155 Highland St					NA		NA		10/30/2008
							To: 29-1398 Atteentee Rd									
(1463) San Carlos Dr	0.12	780	R				From: 29-3444 S, San Juan Dr					NA		NA		06/28/2011
(1463) San Carlos Dr	0.11	650	R				To: 29-1244 S, Andes Dr					NA		NA		06/28/2011
(1463) San Carlos Dr	0.05	570	R				From: 29-1491 S, Del Rio Dr					NA		NA		10/04/2001
(1463) San Carlos Dr	0.07	370	R				To: 29-1496 Redford Court					NA		NA		06/28/2011
(1463) San Carlos Dr	0.08	270	R				From: 29-3560 E, La Messa Dr					NA		NA		06/28/2011
(1463) San Carlos Dr	0.06	110	R				To: 29-3558 Altura Court					NA		NA		06/28/2011
							To: 29-3559 Naoma Court									

Virginia Department of Transportation
Traffic Engineering Division
2012
Annual Average Daily Traffic Volume Estimates By Section of Route
Fairfax Maintenance Area

Route	Length	AADT	QA	4Tire	Bus	-----Truck-----				QC	K Factor	QK	Dir Factor	AAWDT	QW	Year
						2Axle	3+Axle	1Trail	2Trail							
Fairfax County																
(1463) Byrd Dr	0.11	150	R									NA		NA		06/28/2011
(1463) Byrd Dr	0.09	280	R									NA		NA		06/28/2011
(1463) Byrd Dr	0.05	360	R									NA		NA		03/10/2009
(1463) Byrd Dr	0.13	800	R									NA		NA		1986
(1463) Byrd Dr	0.06	820	R									NA		NA		06/28/2011
(1463) Byrd Dr	0.20	1400	R									NA		NA		06/28/2011
(1463) Byrd Dr	0.04	2600	R									NA		NA		06/28/2011
(1464) East Dr	0.06	3400	F	95%	3%	1%	0%	0%	0%	C	0.11	F	0.654	3600	F	2012
(1465) Glassell Ct	0.10	120	R									NA		NA		07/15/2009
(1466) Robinson Dr	0.06	300	R									NA		NA		07/14/2009
(1467) Cabin John Rd	0.16	1100	R									NA		NA		10/29/2008
(1467) Cabin John Rd	0.22	640	R									NA		NA		10/29/2008
(1467) Cabin John Rd	0.13	460	R									NA		NA		10/29/2008
(1467) Cabin John Rd	0.23	300	R									NA		NA		10/29/2008
(1468) Springfield Dr	0.31	170	R									NA		NA		09/09/1999
(1468) Springfield Dr	0.38	40	R									NA		NA		09/09/1999
(1469) Park Rd	0.12	60	R									NA		NA		09/09/1999
(1470) Havelock St	0.22	90	R									NA		NA		10/30/2008
(1471) June St	0.25	100	R									NA		NA		10/30/2008
(1472) Beddoe St	0.11	800	R									NA		NA		07/13/2011
(1472) Beddoe St	0.27	240	R									NA		NA		09/15/2008

Virginia Department of Transportation
Traffic Engineering Division
2012
Annual Average Daily Traffic Volume Estimates By Section of Route
Fairfax Maintenance Area

Route	Length	AADT	QA	4Tire	Bus	-----Truck-----				QC	K Factor	QK	Dir Factor	AAWDT	QW	Year
						2Axle	3+Axle	1Trail	2Trail							
Fairfax County																
(1473) Devonshire Rd	0.05	1400	F	99%	1%	0%	0%	0%	0%	C	0.11	F	0.503	1500	F	2012
						From: 29-1405 Popkins Lane										
						To: 29-1474 Glasgow Rd										
(1473) Devonshire Rd	0.18	840	R								NA			NA		10/08/2008
						From: 29-4291 Cheshire Lane										
(1473) Devonshire Rd	0.08	830	R								NA			NA		10/08/2008
						From: 29-2999 Paul Spring Rd										
(1474) Glasgow Rd	0.14	880	F	98%	1%	0%	0%	0%	0%	C	0.104	F	0.575	930	F	2012
						From: 29-1450 Rebecca Dr										
						To: 29-1473 Devonshire Rd										
(1475) Arlington Blvd Frontage	0.11	370	R								NA			NA		06/10/2002
						From: US 50 Arlington Blvd										
(1475) Arlington Blvd Frontage	0.09	390	R								NA			NA		04/16/2009
						From: 29-4664 Robert Evans Dr										
						To: US 50 Arlington Blvd										
(1476) Trin St	0.11	220	R								NA			NA		09/29/2008
						From: 29-1585 Brookview Dr										
						To: 29-803 Old Rolling Rd										
(1477) Pickett St	0.15	270	R								NA			NA		10/06/2008
						From: 29-631 Franklin St										
						To: 29-633 Kings Hwy South										
(1478) Ireland St	0.05	330	R								NA			NA		11/12/2008
						From: 29-1402 Groveton St										
(1478) Ireland St	0.06	530	R								NA			NA		10/07/2008
						From: 29-1406, East Side Dr										
						To: 29-1401 Memorial St										
(1479) Goth St	0.09	110	R								NA			NA		07/12/2011
						From: 29-1150 Pine St										
						To: 29-1149 Spruce St										
(1480) Foxcroft Rd	0.17	150	R								NA			NA		09/03/2008
						From: 29-1364 Tally Ho Lane										
						To: 29-1318 Woodmont Rd										
(1481) Dadson Ct	0.10	130	R								NA			NA		07/14/2009
						From: Dead End										
						To: 29-611 Telegraph Rd										
(1482) Sandlin Ct	0.10	160	R								NA			NA		07/14/2009
						From: Dead End										
						To: 29-611 Telegraph Rd										
(1483) Tracey Ct	0.07	140	R								NA			NA		07/14/2009
						From: Dead End										
						To: 29-611 Telegraph Rd										
(1484) Wilcox Ct	0.10	200	R								NA			NA		07/27/2009
						From: Dead End										
						To: 29-611 Telegraph Rd										
(1485) Inverness Dr	0.08	220	R								NA			NA		10/29/2008
						From: 29-1492 Channing Rd										
(1485) Inverness Dr	0.13	190	R								NA			NA		10/29/2008
						From: 29-1486 Danbury Rd										
						To: 29-1147 Flanders St										
(1486) Danbury Rd	0.08	150	R								NA			NA		10/29/2008
						From: 29-1155 Highland St										
						To: 29-1485 Inverness Dr										
(1487) Del Mar Ct	0.10	150	R								NA			NA		08/08/2001
						From: 29-1244 Andes Dr										
						To: Dead End										

Virginia Department of Transportation
Traffic Engineering Division
2012
Annual Average Daily Traffic Volume Estimates By Section of Route
Fairfax Maintenance Area

Route	Length	AADT	QA	4Tire	Bus	-----Truck-----				QC	K Factor	QK	Dir Factor	AAWDT	QW	Year
						2Axle	3+Axle	1Trail	2Trail							
Fairfax County																
(1489) Salina Ct	0.06	100	R									NA		NA		08/08/2001
(1490) Old Telegraph Rd	0.05	1000	R									NA		NA		09/30/2008
(1490) Old Telegraph Rd	0.65	380	R									NA		NA		09/30/2008
(1490) Old Telegraph Rd	0.13	810	R									NA		NA		09/30/2008
(1491) Del Rio Dr	0.10	200	R									NA		NA		10/04/2001
(1491) Del Rio Dr	0.13	180	R									NA		NA		06/28/2011
(1492) Channing Rd	0.10	580	R									NA		NA		10/29/2008
(1492) Channing Rd	0.06	640	R									NA		NA		10/29/2008
(1493) Fort Hill Dr	0.23	120	R									NA		NA		07/15/2009
(1494) Oakland Dr	0.12	150	R									NA		NA		07/15/2009
(1495) San Marcos Ct	0.04	48	R									NA		NA		10/04/2001
(1495) San Marcos Ct	0.16	130	R									NA		NA		10/04/2001
(1496) Redford Ct	0.06	80	R									NA		NA		08/08/2001
(1497) Byrd Ct	0.04	70	R									NA		NA		08/08/2001
(1498) Mallow Trail	0.13	80	R									NA		NA		12/08/2008
(1498) Mallow Trail	0.30	130	R									NA		NA		1986
(1499) Memorial Heights Dr	0.12	1800	R									NA		NA		10/07/2008
(1499) Memorial Heights Dr	0.06	1900	R									NA		NA		10/07/2008
(1499) Memorial Heights Dr	0.05	570	R									NA		NA		10/07/2008
(1500) Benfield Dr	0.07	740	R									NA		NA		09/22/2008
(1500) Benfield Dr	0.07	720	R									NA		NA		09/22/2008

Virginia Department of Transportation
Traffic Engineering Division
2012
Annual Average Daily Traffic Volume Estimates By Section of Route
Fairfax Maintenance Area

Route	Length	AADT	QA	4Tire	Bus	-----Truck-----				QC	K Factor	QK	Dir Factor	AAWDT	QW	Year
						2Axle	3+Axle	1Trail	2Trail							
Fairfax County																
(1501) Potomac Ave	0.18	860	R								NA			NA		1986
(1501) Potomac Ave	0.11	1000	R								NA			NA		09/03/2008
(1501) Potomac Ave	0.09	950	R								NA			NA		09/03/2008
(1501) Potomac Ave	0.09	990	R								NA			NA		09/03/2008
(1501) Potomac Ave	0.09	1300	R								NA			NA		09/03/2008
(1502) Olde Towne Rd	0.14	100	R								NA			NA		09/03/2008
(1502) Olde Towne Rd	0.09	180	R								NA			NA		04/20/2009
(1502) Olde Towne Rd	0.08	90	R								NA			NA		09/03/2008
(1502) Olde Towne Rd	0.14	100	R								NA			NA		09/03/2008
(1502) Olde Towne Rd	0.14	270	R								NA			NA		07/13/2011
(1502) Olde Towne Rd	0.07	340	R								NA			NA		09/03/2008
(1502) Olde Towne Rd	0.04	400	R								NA			NA		09/03/2008
(1502) Olde Towne Rd	0.07	390	R								NA			NA		09/03/2008
(1502) Olde Towne Rd	0.03	400	R								NA			NA		09/03/2008
(1502) Olde Towne Rd	0.04	420	R								NA			NA		09/03/2008
(1502) Olde Towne Rd	0.03	420	R								NA			NA		07/13/2011
(1502) Olde Towne Rd	0.05	480	R								NA			NA		09/03/2008
(1503) Tenth St	0.16	400	R								NA			NA		09/15/2008
(1503) Tenth St	0.09	740	R								NA			NA		09/03/2008
(1503) Tenth St	0.09	650	R								NA			NA		09/03/2008
(1503) Tenth St	0.09	660	R								NA			NA		09/03/2008
(1503) Tenth St	0.09	660	R								NA			NA		09/03/2008
(1504) Fifteenth St	0.09	20	R								NA			NA		07/13/2011
(1504) Fifteenth St	0.09	90	R								NA			NA		09/15/2008

Virginia Department of Transportation
Traffic Engineering Division
2012
Annual Average Daily Traffic Volume Estimates By Section of Route
Fairfax Maintenance Area

Route	Length	AADT	QA	4Tire	Bus	-----Truck-----				QC	K Factor	QK	Dir Factor	AAWDT	QW	Year
						2Axle	3+Axle	1Trail	2Trail							
Fairfax County																
(1505) Thirteenth St	0.19	340	R								NA		NA			09/15/2008
						From: 29-1510 Bellview Blvd										
						To: 29-1506 H St										
(1505) Thirteenth St	0.09	250	R								NA		NA			11/13/2008
						From: 29-1502 Olde Town Rd										
						To: 29-1508 Sixteenth St										
(1506) H St	0.07	120	R								NA		NA			09/15/2008
						From: 29-1504 Fifteenth St										
(1506) H St	0.03	140	R								NA		NA			09/15/2008
						From: 29-1570 Fourteenth St West										
(1506) H St	0.04	140	R								NA		NA			09/15/2008
						From: 29-1507 Fourteenth St										
(1506) H St	0.04	150	R								NA		NA			09/15/2008
						From: 29-1299 Fourteenth St East										
(1506) H St	0.04	160	R								NA		NA			09/15/2008
						From: 29-1505 Thirteenth St										
(1506) H St	0.08	140	R								NA		NA			09/15/2008
						From: 29-1501 Potomac Ave										
(1506) H St	0.04	60	R								NA		NA			09/15/2008
						From: Dead End; Gap										
						To: 29-1503 Tenth St										
(1506) H St	0.08	50	R								NA		NA			09/03/2008
						From: 29-1502 Olde Town Rd										
						To: Dead End										
(1507) Fourteenth St	0.09	130	R								NA		NA			07/20/2009
						From: 29-1506 H St										
						To: Dead End										
(1508) Sixteenth St	0.05	160	R								NA		NA			07/13/2011
						From: 29-1506										
(1508) Sixteenth St	0.09	120	R								NA		NA			09/15/2008
						From: 29-1502										
						To: Dead End										
(1509) E Wakefield Dr	0.18	790	R								NA		NA			07/13/2011
						From: 29-1510 Bellview Blvd										
						To: US 1 Jefferson Davis Hwy										
(1510) Beacon Hill Rd	0.70	9700	F	98%	2%	0%	0%	0%	0%	C	0.089	F	0.604	10000	F	2012
						From: 29-630 Quander Rd										
(1510) Beacon Hill Rd, Belle View	0.46	8100	F	98%	2%	0%	0%	0%	0%	F	0.095	F	0.678	8700	F	2012
						From: 29-629 Ft Hunt Rd										
(1510) Bellview Blvd	0.57	7300	F	98%	2%	0%	0%	0%	0%	F	0.113	F	0.736	7800	F	2012
						From: 29-1502 Boulevard View										
						To: End State Maintenance										
(1511) W Wakefield Dr	0.17	1400	R								NA		NA			07/13/2011
						From: 29-1501 Potomac Ave										
(1512) I St	0.14	240	R								NA		NA			09/03/2008
						From: 29-1503 Tenth St										
(1512) I St	0.10	110	R								NA		NA			09/03/2008
						From: 29-1502 Olde Town Rd										
						To: 29-1515 Tudor Pl										
(1513) Marlan Dr	0.29	220	R								NA		NA			10/08/2008
						From: 29-1353 Westgrove Blvd										
						To: 29-1515 Tudor Pl										
(1514) Marine Dr	0.17	290	R								NA		NA			10/08/2008
						From: 29-1523 Warrington Pl										

Virginia Department of Transportation
Traffic Engineering Division
2012
Annual Average Daily Traffic Volume Estimates By Section of Route
Fairfax Maintenance Area

Route	Length	AADT	QA	4Tire	Bus	-----Truck-----				QC	K Factor	QK	Dir Factor	AAWDT	QW	Year
						2Axle	3+Axle	1Trail	2Trail							
Fairfax County																
(1514) Marine Dr	0.07	530	R			From: 29-1523 Warrington Pl					NA		NA			10/08/2008
						To: 29-1353 Westgrove Blvd										
(1515) Tudor Pl	0.09	1100	R			From: 29-629 Fort Hunt Rd					NA		NA			09/16/2008
(1515) Tudor Pl	0.02	1100	R			From: 29-1513 Marian Dr					NA		NA			09/16/2008
(1515) Tudor Pl	0.07	420	R			From: 29-1594 Villamay Blvd					NA		NA			09/16/2008
(1515) Tudor Pl	0.05	140	R			From: 29-1514 Marine Dr					NA		NA			09/16/2008
						To: 29-1524 Burtonwood Dr										
(1516)	0.11	70	R			From: 29-1353 Westgrove Blvd					NA		NA			07/20/2009
						To: Dead End										
(1517) Ridgecrest Dr	0.17	70	R			From: Dead End					NA		NA			1986
(1517) Ridgecrest Dr	0.28	430	R			From: 29-890 Alexandria Ave					NA		NA			09/16/2008
(1517) Ridgecrest Dr	0.08	440	R			From: 29-2118 Lyndale Dr					NA		NA			09/16/2008
(1517) Ridgecrest Dr	0.09	460	R			From: 29-2117 Woodcliff Dr					NA		NA			09/16/2008
(1517) Park Terrace Dr	0.13	920	R			From: 29-2116 Morningside Dr					NA		NA			09/17/2008
(1517) Park Terrace Dr	0.21	770	R			From: 29-3377 Belle Vista Dr					NA		NA			09/16/2008
(1517) Park Terrace Dr	0.25	730	R			From: 29-1594 Villamay Blvd					NA		NA			09/16/2008
(1517) Park Terrace Dr	0.06	1000	R			From: 29-1593 Regent Dr					NA		NA			09/16/2008
(1517) Park Terrace Dr	0.08	1100	R			From: 29-1529 Tatum Dr					NA		NA			09/16/2008
(1517) Park Terrace Dr	0.17	1100	R			From: 29-1532 Huntly Pl					NA		NA			09/16/2008
(1517) Park Terrace Dr	0.07	2300	R			From: 29-1353 Westgrove Blvd					NA		NA			09/18/2008
(1517) Park Terrace Dr	0.14	260	R			From: 29-1518 Tulane Dr					NA		NA			09/18/2008
						To: 29-1522 Wake Forest Dr										
(1518) Tulane Dr	0.03	270	R			From: 29-1521 Clemson Dr					NA		NA			09/18/2008
(1518) Tulane Dr	0.07	280	R			From: 29-1520 Baylor Dr					NA		NA			09/18/2008
(1518) Tulane Dr	0.06	370	R			From: 29-1519 Andover Dr					NA		NA			09/18/2008
						To: 29-1517 Ridgecrest Dr										
(1519) Andover Dr	0.17	80	R			From: 29-1518 Tulane Dr					NA		NA			09/18/2008
						To: 29-1522 Wake Forest Dr										
(1520) Baylor Dr	0.22	70	R			From: 29-1518 Tulane Dr					NA		NA			09/18/2008
						To: 29-1522 Wake Forest Dr										

Virginia Department of Transportation
Traffic Engineering Division
2012
Annual Average Daily Traffic Volume Estimates By Section of Route
Fairfax Maintenance Area

Route	Length	AADT	QA	4Tire	Bus	-----Truck-----				QC	K Factor	QK	Dir Factor	AAWDT	QW	Year
						2Axle	3+Axle	1Trail	2Trail							
Fairfax County																
(1521) Clemson Dr	0.15	230	R								NA			NA		09/18/2008
(1521) Clemson Dr	0.06	340	R								NA			NA		09/18/2008
(1522) Wake Forest Dr	0.13	720	R								NA			NA		11/12/2008
(1522) Wake Forest Dr	0.07	450	R								NA			NA		09/18/2008
(1522) Wake Forest Dr	0.07	350	R								NA			NA		09/18/2008
(1522) Wake Forest Dr	0.06	270	R								NA			NA		09/18/2008
(1523) Warrington Pl	0.07	220	R								NA			NA		11/12/2008
(1523) Warrington Pl	0.05	50	R								NA			NA		1986
(1524) Burtonwood Dr	0.02	20	R								NA			NA		1986
(1524) Burtonwood Dr	0.07	190	R								NA			NA		09/16/2008
(1524) Burtonwood Dr	0.07	250	R								NA			NA		09/16/2008
(1524) Burtonwood Dr	0.06	160	R								NA			NA		09/16/2008
(1524) Burtonwood Dr	0.08	230	R								NA			NA		09/16/2008
(1524) Burtonwood Dr	0.19	140	R								NA			NA		09/16/2008
(1524) Burtonwood Dr	0.13	150	R								NA			NA		09/16/2008
(1525) Maple St	0.10	240	R								NA			NA		09/16/2008
(1526) Lenclair St	0.05	30	R								NA			NA		1986
(1527) Middlebury Dr	0.05	47	R								NA			NA		1986
(1527) Middlebury Dr	0.06	180	R								NA			NA		09/18/2008
(1528) Ted Dr	0.04	40	R								NA			NA		1997
(1528) Ted Dr	0.10	300	R								NA			NA		1997
(1528) Ted Dr	0.05	760	R								NA			NA		1997

Virginia Department of Transportation
Traffic Engineering Division
2012
Annual Average Daily Traffic Volume Estimates By Section of Route
Fairfax Maintenance Area

Route	Length	AADT	QA	4Tire	Bus	-----Truck-----				QC	K Factor	QK	Dir Factor	AAWDT	QW	Year
						2Axle	3+Axle	1Trail	2Trail							
Fairfax County																
(1529) Tatum Dr	0.11	110	R											NA		07/20/2009
(1530) Mildred Dr	0.07	230	R											NA		1997
(1530) Mildred Dr	0.29	410	R											NA		1997
(1531) Elvira Ct	0.05	60	R											NA		1997
(1532) Huntly Pl	0.09	50	R											NA		1986
(1532) Huntly Pl	0.04	190	R											NA		09/16/2008
(1533) Sussex Pl	0.10	60	R											NA		07/20/2009
(1534) Marl-Pat Dr	0.08	320	R											NA		09/10/2008
(1534) Marl-Pat Dr	0.10	150	R											NA		09/10/2008
(1535) Otley Dr	0.15	80	R											NA		09/10/2008
(1536) Dewey Dr	0.04	500	R											NA		09/10/2008
(1536) Dewey Dr	0.05	270	R											NA		09/15/2008
(1536) Dewey Dr	0.04	45	R											NA		09/10/2008
(1536) Dewey Dr	0.04	20	R											NA		09/10/2008
(1536) Dewey Dr	0.08	110	R											NA		09/10/2008
(1536) Dewey Dr	0.04	20	R											NA		1986
(1537) Hunters Valley Rd	0.32	140	R											NA		08/17/2005
(1537) Hunters Valley Rd	0.24	240	R											NA		08/17/2005
(1537) Hunters Valley Rd	0.24	380	R											NA		08/17/2005
(1538) Sunny Meadow Lane	0.25	110	R											NA		07/22/2009
(1539) Pratt Ct	0.06	80	R											NA		09/29/2008

Virginia Department of Transportation
Traffic Engineering Division
2012
Annual Average Daily Traffic Volume Estimates By Section of Route
Fairfax Maintenance Area

Route	Length	AADT	QA	4Tire	Bus	-----Truck-----				QC	K Factor	QK	Dir Factor	AAWDT	QW	Year
						2Axle	3+Axle	1Trail	2Trail							
Fairfax County																
(1539) Pratt Ct	0.04	40	R											NA		1986
(1540) Ambler St	0.05	250	R											NA		09/29/2008
(1540) Ambler St	0.07	370	R											NA		09/29/2008
(1540) Brookland Rd	0.42	580	F	98%	0%	1%	0%	0%	0%	C	0.155	F	0.602	610	F	2012
(1541) Piedmont Dr	0.03	10	R											NA		09/29/2008
(1541) Piedmont Dr	0.14	160	R											NA		09/29/2008
(1541) Piedmont Dr	0.14	80	R											NA		1986
(1542) Saratoga St	0.14	110	R											NA		07/13/2009
(1543) Glenmere Rd	0.15	380	R											NA		09/22/2001
(1543) Glenmere Rd	0.23	190	R											NA		09/22/2001
(1544) Higdon Dr	0.16	80	R											NA		1996
(1544) Higdon Dr	0.08	390	R											NA		09/22/2005
(1544) Higdon Dr	0.14	400	R											NA		09/22/2005
(1544) Higdon Dr	0.08	400	R											NA		09/22/2005
(1544) Higdon Dr	0.13	410	R											NA		09/22/2005
(1544) Higdon Dr	0.05	480	R											NA		09/22/2005
(1545) Drewlaine Dr	0.37	140	R											NA		08/18/2009
(1545)	0.09	NA												NA		
(1546) Locust Ridge Ct	0.07	140	R											NA		08/18/2009
(1547) Tulsa Ct	0.05	30	R											NA		1986
(1548) Forest Hill Dr	0.05	20	R											NA		1986

Virginia Department of Transportation
Traffic Engineering Division
2012
Annual Average Daily Traffic Volume Estimates By Section of Route
Fairfax Maintenance Area

Route	Length	AADT	QA	4Tire	Bus	-----Truck-----				QC	K Factor	QK	Dir Factor	AAWDT	QW	Year
						2Axle	3+Axle	1Trail	2Trail							
Fairfax County																
1549 Seneca Ave	0.20	120	R								NA			NA		1997
1550 Glenwood Ct	0.05	90	R								NA			NA		07/14/2009
1551 Pine Brook Rd	0.09	60	R								NA			NA		1986
1551 Pine Brook Rd	0.12	160	R								NA			NA		09/23/2008
1551 Pine Brook Rd	0.10	220	R								NA			NA		09/23/2008
1552 Oxford St	0.21	130	R								NA			NA		06/18/2002
1553 Patton Terrace	0.12	270	R								NA			NA		05/20/2002
1554 Green Spring Rd	0.08	47	R								NA			NA		11/09/2009
1555 Gray St	0.32	350	R								NA			NA		07/12/2011
1556 Trott Ave	0.18	1300	R								NA			NA		10/05/2005
1556 Trott Ave	0.10	990	R								NA			NA		10/05/2005
1556 Trott Ave	0.12	770	R								NA			NA		10/05/2005
1556 Trott Ave	0.10	50	R								NA			NA		1996
1557 Ash Dr	0.06	980	R								NA			NA		10/29/2008
1557 Ash Dr	0.07	590	R								NA			NA		10/29/2008
1557 Ash Dr	0.07	230	R								NA			NA		10/29/2008
1558 Maple Ave	0.06	170	R								NA			NA		12/03/2008
1558 Maple Ave	0.06	300	R								NA			NA		12/03/2008
1558 Maple Ave	0.10	850	R								NA			NA		12/03/2008
1558 Maple Ave	0.07	1000	R								NA			NA		12/03/2008
1558 Maple Ave	0.28	1100	R								NA			NA		12/03/2008

Virginia Department of Transportation
Traffic Engineering Division
2012
Annual Average Daily Traffic Volume Estimates By Section of Route
Fairfax Maintenance Area

Route	Length	AADT	QA	4Tire	Bus	-----Truck-----				QC	K Factor	QK	Dir Factor	AAWDT	QW	Year
						2Axle	3+Axle	1Trail	2Trail							
Fairfax County																
(1559) Mayflower Dr	0.25	120	R			From: 29-1588 Enterprise Ave					NA			NA		07/11/2011
(1559) Mayflower Dr	0.11	410	R			To: 29-1587 Audmar Dr					NA			NA		07/11/2011
(1559) Mayflower Dr	0.03	430	R			From: 29-1583 Statendam Ct					NA			NA		10/20/2005
(1559) Mayflower Dr	0.03	410	R			To: SR 123 Dolly Madison Blvd					NA			NA		10/20/2005
(1559) Mayflower Dr	0.09	340	R			From: 29-1560 Merrimac Dr					NA			NA		06/10/2002
(1559) Mayflower Dr	0.08	330	R			To: 29-1562 Nina Ct					NA			NA		07/11/2011
(1559) Mayflower Dr	0.09	480	R			From: 29-1561 Santa Maria Ct					NA			NA		10/20/2005
(1560) Merrimac Dr	0.15	170	R			To: 29-738 Old Dominion Dr					NA			NA		06/18/2002
(1560) Merrimac Dr	0.05	240	R			From: Cul-de-Sac					NA			NA		07/11/2011
(1560) Merrimac Dr	0.12	470	R			To: 0.15 ME Cul-de-Sac					NA			NA		10/20/2005
(1561) Santa Maria Ct	0.08	90	R			From: 29-1563 Monitor Lane					NA			NA		1997
(1562) Nina Ct	0.04	40	R			To: 29-1559					NA			NA		1997
(1563) Monitor Lane	0.03	10	R			From: Dead End					NA			NA		1986
(1564) Tahalla Dr	0.10	110	R			To: 29-1560 Merrimac Dr					NA			NA		07/15/2009
(1565) Loretto St	0.18	150	R			From: Cul-de-Sac					NA			NA		10/30/2008
(1566) Kedron St	0.15	110	R			To: 29-633 Kings Hwy South					NA			NA		10/30/2008
(1567) Joffa Pl	0.11	110	R			From: 29-1155 Highland St					NA			NA		07/15/2009
(1568) Sunrise Rd	0.12	160	R			To: 29-1398 Atteentee Rd					NA			NA		11/17/2008
(1568) Sunrise Rd	0.05	630	R			From: 29-1155 Highland St					NA			NA		08/17/2009
(1569) Northrop Rd	0.09	300	R			To: 29-1398 Atteentee Rd					NA			NA		11/12/2008
(1569) Northrop Rd	0.17	220	R			From: 29-1155 Highland St					NA			NA		11/12/2008
						To: 29-2037 Rambling Rd					NA			NA		
						From: 29-2435 Flint Hill Rd					NA			NA		
						To: Dead End					NA			NA		
						From: 29-1689 Fairchild Dr					NA			NA		
						To: 29-1581 Stinson Rd					NA			NA		
						From: 29-1577 Beechcraft Dr					NA			NA		

Virginia Department of Transportation
Traffic Engineering Division
2012
Annual Average Daily Traffic Volume Estimates By Section of Route
Fairfax Maintenance Area

Route	Length	AADT	QA	4Tire	Bus	-----Truck-----				QC	K Factor	QK	Dir Factor	AAWDT	QW	Year
						2Axle	3+Axle	1Trail	2Trail							
Fairfax County																
(1570) Fourteenth St West	0.09	30	R				29-1506 H St					NA		NA		11/13/2008
							29-1502 Olde Town Rd									
(1571) Belfast Lane	0.05	420	R				29-1162 Reservoir Rd					NA		NA		10/29/2008
							29-1598 Healy Dr					NA		NA		10/29/2008
(1571) Belfast Lane	0.06	310	R				29-1597 Kerr Dr					NA		NA		10/29/2008
							29-1193 Hanover Ave					NA		NA		10/29/2008
(1573) Chapin Ave	0.14	80	R				Dead End					NA		NA		06/06/2000
							29-1574 Hatcher St					NA		NA		07/13/2011
(1573) Chapin Ave	0.07	300	R				29-1674					NA		NA		07/13/2011
							Dead End					NA		NA		06/06/2000
(1574) Hatcher St	0.03	30	R				29-1575 Jacobsen Pl					NA		NA		06/06/2000
							29-1575 Jacobsen Place					NA		NA		07/13/2011
(1574) Hatcher St	0.11	190	R				29-1573 Chapin Ave					NA		NA		07/13/2011
							Dead End					NA		NA		06/06/2000
(1575) Jacobsen Pl	0.05	40	R				29-1574 Hatcher St					NA		NA		06/06/2000
							SR 235 Mount Vernon Hwy					NA		NA		11/12/2008
(1576) Sunny View Dr	0.17	800	R				29-3188 Little Hunting Creek Dr					NA		NA		11/12/2008
							Dead End					NA		NA		1986
(1577) Beechcraft Dr	0.02	4	R				29-3322 Lindberg Dr					NA		NA		11/12/2008
							29-1993 Convair Dr					NA		NA		11/12/2008
(1577) Beechcraft Dr	0.12	870	R				29-1689 Fairchild Dr					NA		NA		11/12/2008
							29-1581 Stinson Rd					NA		NA		11/12/2008
(1577) Beechcraft Dr	0.05	1600	R				29-1569 Northrop Rd					NA		NA		11/12/2008
							29-779 Fordson Rd					NA		NA		11/12/2008
(1578) Zekan Lane	0.13	100	R				Dead End					NA		NA		07/22/2009
							29-644; 29-1320					NA		NA		06/28/2011
(1579) Dixie Hill Rd	0.20	1400	R				US 29 Lee Highway					NA		NA		06/28/2011
							29-3211 E, Deming Dr					NA		NA		06/28/2011
(1579) Dixie Hill Rd	0.12	1500	R				29-3211 W, Deming Dr					NA		NA		06/28/2011
							29-3210					NA		NA		1986
(1579) Dixie Hill Rd	0.05	5	R				Dead End					NA		NA		06/27/2011
							29-1384 Mendota Place					NA		NA		06/27/2011
(1580) Lauralin Place	0.11	80	R				29-1382 Middlesex Ave					NA		NA		06/27/2011

Virginia Department of Transportation
Traffic Engineering Division
2012
Annual Average Daily Traffic Volume Estimates By Section of Route
Fairfax Maintenance Area

Route	Length	AADT	QA	4Tire	Bus	-----Truck-----				QC	K Factor	QK	Dir Factor	AAWDT	QW	Year
						2Axle	3+Axle	1Trail	2Trail							
Fairfax County																
(1581) Stinson Rd	0.18	120	R			From: 29-1577 Beechcraft Dr					NA			NA		11/12/2008
						To: 29-1569 Northrop Rd										
(1582) Pathfinder Lane	0.17	210	R			From: 29-1588; 29-1812					NA			NA		07/11/2011
						To: 29-1583 Statendam Ct										
(1583) Statendam Ct	0.05	330	R			From: 29-1559					NA			NA		07/11/2011
						To: 29-1584 Homeric Ct										
(1583) Statendam Court	0.05	230	R			From: 29-1584 Homeric Court					NA			NA		07/11/2011
						To: 29-1582 Pathfinder Lane										
(1583) Statendam Ct	0.02	40	R			From: Dead End					NA			NA		06/02/2002
						To: Dead End										
(1584) Homeric Court	0.17	130	R			From: 29-1588 Enterprise Ave					NA			NA		07/11/2011
						To: 29-1583 Statendam Court										
(1585) Brookview Dr	0.07	60	R			From: Dead End					NA			NA		1986
						To: 29-1375 Foldi St										
(1585) Brookview Dr	0.06	290	R			From: 29-1375 Foldi St					NA			NA		09/29/2008
						To: 29-1476 Trin St										
(1585) Brookview Dr	0.21	150	R			From: 29-1476 Trin St					NA			NA		09/29/2008
						To: 29-1540 Brookland Rd										
(1585) Brookview Dr	0.17	490	R			From: 29-1540 Brookland Rd					NA			NA		09/29/2008
						To: 29-2079 Westchester St										
(1585) Brookview Dr	0.05	130	R			From: 29-2079 Westchester St					NA			NA		09/29/2008
						To: 29-1586 Brookview Ct										
(1585) Brookview Dr	0.01	8	R			From: 29-1586 Brookview Ct					NA			NA		1986
						To: Dead End										
(1586) Brookview Ct	0.05	46	R			From: Dead End					NA			NA		1986
						To: 29-1585 Brookview Dr										
(1587) Audmar Dr	0.06	620	R			From: 29-3547 Chain Bridge Rd					NA			NA		06/08/2002
						To: 29-3262 Homet Lane										
(1587) Audmar Dr	0.14	420	R			From: 29-3262 Homet Lane					NA			NA		07/11/2011
						To: 29-1588 Enterprise Ave										
(1587) Audmar Dr	0.09	400	R			From: 29-1588 Enterprise Ave					NA			NA		07/11/2011
						To: 29-1559										
(1587) Audmar Dr	0.06	60	R			From: 29-1559					NA			NA		1997
						To: Dead End										
(1588) Enterprise Ave	0.05	90	R			From: Dead End					NA			NA		1996
						To: 29-1559										
(1588) Enterprise Ave	0.08	160	R			From: 29-1559					NA			NA		07/11/2011
						To: 29-1590 Wasp Lane										
(1588) Enterprise Ave	0.06	220	R			From: 29-1590 Wasp Lane					NA			NA		07/11/2011
						To: 29-1589 Dewberry Ct										
(1588) Enterprise Ave	0.06	540	R			From: 29-1589 Dewberry Ct					NA			NA		06/12/2002
						To: 29-1587 Audmar Dr										
(1588) Enterprise Ave	0.06	280	R			From: 29-1587 Audmar Dr					NA			NA		07/11/2011
						To: 29-1584 Homeric Ct										

Virginia Department of Transportation
Traffic Engineering Division
2012
Annual Average Daily Traffic Volume Estimates By Section of Route
Fairfax Maintenance Area

Route	Length	AADT	QA	4Tire	Bus	-----Truck-----				QC	K Factor	QK	Dir Factor	AAWDT	QW	Year
						2Axle	3+Axle	1Trail	2Trail							
Fairfax County																
1588 Enterprise Ave	0.07	280	R				From: 29-1584 Homeric Ct				NA			NA		07/11/2011
							To: 29-1582; 29-1812									
1589 Dewberry Ct	0.09	100	R				From: 0.09 MS 29-1588				NA			NA		1997
1589 Dewberry Ct	0.14	180	R				From: 29-1588 Enterprise Ave				NA			NA		1997
							To: Dead End									
1590 Wasp Lane	0.17	410	R				From: 29-3547 Chain Bridge Rd				NA			NA		06/12/2002
							To: 29-1588 Enterprise Ave									
1591 Yale Dr	0.05	240	R				From: 29-1334 Cavalier Dr				NA			NA		09/03/2008
1591 Yale Dr	0.14	180	R				From: 29-1592 Cygnet Dr				NA			NA		09/03/2008
							To: 29-1336 Princeton Dr									
1592 Cygnet Dr	0.09	60	R				From: 0.09 MS 29-1591				NA			NA		09/03/2008
1592 Cygnet Dr	0.11	130	R				From: 29-1591 Yale Dr				NA			NA		07/16/2009
							To: Dead End									
1593 Regent Dr	0.20	280	R				From: 29-1594 Villamay Blvd				NA			NA		11/12/2008
							To: 29-1517 Ridgecrest Dr									
1594 Villamay Blvd	0.04	810	R				From: 29-1515 Tudor Pl				NA			NA		09/16/2008
							To: 29-3319 Gatewood Dr									
1594 Villamay Bv	0.13	420	R				From: 29-1524 Burtonwood Dr				NA			NA		11/12/2008
							To: 29-3318 Admiral Dr									
1594 Villamay Blvd	0.07	460	R				From: 29-3585 Valon Ct				NA			NA		09/16/2008
							To: 29-1593 Regent Dr									
1594 Villamay Blvd	0.06	430	R				From: 29-1517 Park Terrace Dr				NA			NA		09/16/2008
							To: Dead End									
1595 Little Fox Lane	0.16	200	R				From: 29-1537 Hunters Valley Rd				NA			NA		06/12/2002
							To: 29-4410 Pickett Rd									
1596 Athens Rd	0.05	1000	R				From: 29-4408 Glen Rose St				NA			NA		12/03/2008
1596 Athens Rd	0.23	1200	R				From: 29-787 Olley Lane				NA			NA		12/16/2008
							To: 29-1571 Belfast Lane									
1597 Kerr Dr	0.21	140	R				From: 29-1557 Ash Dr				NA			NA		06/27/2011
							To: 29-1571 Belfast Lane									
1598 Healy Dr	0.21	100	R				From: 29-1557 Ash Dr				NA			NA		10/29/2008
							To: 29-1388 Monticello Blvd									
1599 Dana Ave	0.28	570	R				From: 29-1986 Dormont St				NA			NA		11/05/2008
							To:									

Virginia Department of Transportation
Traffic Engineering Division
2012
Annual Average Daily Traffic Volume Estimates By Section of Route
Fairfax Maintenance Area

Route	Length	AADT	QA	4Tire	Bus	-----Truck-----				QC	K Factor	QK	Dir Factor	AAWDT	QW	Year
						2Axle	3+Axle	1Trail	2Trail							
Fairfax County																
(1599) Dana Ave	0.09	550	R								NA			NA		11/05/2008
(1599) Dana Ave	0.05	820	R								NA			NA		11/05/2008
(1599) Dana Av	0.06	50	R								NA			NA		1986
(1600) Dade Dr	0.07	60	R								NA			NA		1997
(1601) Fort Dr	0.18	3400	G								NA			3400	G	2012
(1601) Fort Dr	0.01	2000	R								NA			NA		1986
(1601) Fort Dr	0.05	4500	R								NA			NA		09/08/2008
(1601) Fort Dr	0.05	4400	R								NA			NA		09/08/2008
(1601) Fort Dr	0.06	4400	R								NA			NA		09/08/2008
(1601) Fort Dr	0.12	3900	R								NA			NA		09/08/2008
(1601) Fort Dr	0.05	390	R								NA			NA		09/08/2008
(1601) Fort Dr	0.24	190	R								NA			NA		09/08/2008
(1602) Bangor Dr	0.05	490	R								NA			NA		09/10/2008
(1602) Bangor Dr	0.09	740	R								NA			NA		09/10/2008
(1602) Bangor Dr	0.07	450	R								NA			NA		09/10/2008
(1602) Bangor Dr	0.06	410	R								NA			NA		09/10/2008
(1602) Bangor Dr	0.07	430	R								NA			NA		09/10/2008
(1603) Rixey Dr	0.04	4000	R								NA			NA		09/08/2008
(1603) Rixey Dr	0.12	3800	R								NA			NA		09/08/2008
(1603) Rixey Dr	0.02	4400	R								NA			NA		07/13/2011
(1604) Fairhaven Ave	0.21	290	G								NA			290	G	2012
(1604) Fairhaven Ave	0.05	540	R								NA			NA		09/10/2008
(1604) Fairhaven Ave	0.06	260	R								NA			NA		09/10/2008

Virginia Department of Transportation
Traffic Engineering Division
2012
Annual Average Daily Traffic Volume Estimates By Section of Route
Fairfax Maintenance Area

Route	Length	AADT	QA	4Tire	Bus	-----Truck-----				QC	K Factor	QK	Dir Factor	AAWDT	QW	Year
						2Axle	3+Axle	1Trail	2Trail							
Fairfax County																
(1604) Fairhaven Ave	0.28	2000	F	97%	1%	1%	1%	0%	0%	C	0.094	F	0.638	2200	F	2012
(1605) Jamaica Dr	0.04	1300	R								NA			NA		09/10/2008
(1605) Jamaica Dr	0.07	750	R								NA			NA		09/10/2008
(1605) Jamaica Dr	0.06	640	R								NA			NA		07/13/2011
(1605) Jamaica Dr	0.02	1800	R								NA			NA		09/10/2008
(1606) Byrd Lane	0.12	190	R								NA			NA		09/08/2008
(1607) Massey Ct	0.09	220	R								NA			NA		07/16/2009
(1608) Park Pl	0.08	150	R								NA			NA		07/16/2009
(1609) Belleview Ave	0.14	350	R								NA			NA		09/10/2008
(1610)	0.02	7	R								NA			NA		1986
(1611) Williamsburg Rd	0.25	370	G								NA			370	G	2012
(1612) Monticello Rd	0.16	440	G								NA			440	G	2012
(1612) Monticello Rd	0.10	1100	R								NA			NA		09/08/2008
(1612) Monticello Rd	0.15	180	R								NA			NA		09/10/2008
(1612) Monticello Rd	0.04	160	R								NA			NA		09/08/2008
(1613) Edgehill Dr	0.04	430	R								NA			NA		09/08/2008
(1613) Edgehill Dr	0.06	290	G								NA			290	G	2012
(1613) Edgehill Dr	0.07	170	R								NA			NA		09/08/2008
(1613) Edgehill Dr	0.08	420	R								NA			NA		09/08/2008
(1613) Edgehill Dr	0.10	4000	R								NA			NA		09/08/2008
(1613) Edgehill Dr	0.06	650	R								NA			NA		09/08/2008

Virginia Department of Transportation
Traffic Engineering Division
2012
Annual Average Daily Traffic Volume Estimates By Section of Route
Fairfax Maintenance Area

Route	Length	AADT	QA	4Tire	Bus	-----Truck-----				QC	K Factor	QK	Dir Factor	AAWDT	QW	Year
						2Axle	3+Axle	1Trail	2Trail							
Fairfax County																
1614 Albemarle Dr	0.15	180	G								NA			180	G	2012
1615 Farnsworth Dr	0.13	80	G								NA			80	G	2012
1616 Farmington Dr	0.39	5400	F	99%	0%	0%	0%	0%	0%	C	0.107	F	0.535	5700	F	2012
1617 Jefferson Dr	0.13	630	R								NA			NA		09/08/2008
1617 Jefferson Dr	0.09	660	R								NA			NA		09/08/2008
1618 Edgehill Ct	0.08	250	R								NA			NA		07/16/2009
1619 Elmwood Dr	0.34	940	F	99%	0%	0%	0%	0%	0%	F	0.128	F	0.66	1000	F	2012
1619 Elmwood Dr	1.34	1100	F	99%	0%	0%	0%	0%	0%	C	0.123	F	0.806	1200	F	2012
1620 Campbell Dr	0.02	46	R								NA			NA		1986
1620 Campbell Dr	0.04	390	R								NA			NA		09/22/2008
1620 Campbell Dr	0.08	420	R								NA			NA		09/22/2008
1620 Campbell Dr	0.17	420	R								NA			NA		09/22/2008
1621 Eleanor Ct	0.06	210	R								NA			NA		07/27/2009
1622 Dona Ave	0.14	110	R								NA			NA		09/22/2008
1623 Burgundy Pl	0.06	520	R								NA			NA		09/22/2008
1623 Burgundy Pl	0.06	450	R								NA			NA		09/22/2008
1624 Sunset Dr	0.03	NA									NA			NA		
1625 Norton Rd	0.10	2500	R								NA			NA		09/22/2008
1625 Norton Rd	0.07	2500	R								NA			NA		11/12/2008
1625 Norton Rd	0.04	2300	R								NA			NA		09/22/2008
1625 Norton Rd	0.16	2200	R								NA			NA		09/22/2008

Virginia Department of Transportation
Traffic Engineering Division
2012
Annual Average Daily Traffic Volume Estimates By Section of Route
Fairfax Maintenance Area

Route	Length	AADT	QA	4Tire	Bus	-----Truck-----				QC	K Factor	QK	Dir Factor	AAWDT	QW	Year
						2Axle	3+Axle	1Trail	2Trail							
Fairfax County																
1625 Norton Rd	0.19	1100	R								NA			NA		09/22/2008
1625 Norton Rd	0.03	400	R								NA			NA		09/22/2008
1626 Tremont Dr	0.07	120	R								NA			NA		09/22/2008
1626 Tremont Dr	0.13	210	R								NA			NA		09/22/2008
1626 Tremont Dr	0.14	190	R								NA			NA		09/22/2008
1627 Hill Ct	0.06	90	R								NA			NA		07/16/2009
1628 Kendall Pl	0.06	40	R								NA			NA		07/15/2009
1629 Sharon Chapel Rd	0.20	170	R								NA			NA		09/30/2008
1629 Sharon Chapel Rd	0.04	170	R								NA			NA		09/30/2008
1629 Sharon Chapel Rd	0.17	250	R								NA			NA		10/02/2008
1630 Bethel Rd	0.06	40	R								NA			NA		07/15/2009
1631 Lebanon Rd	0.10	130	R								NA			NA		07/15/2009
1632 Sable Dr	0.10	450	R								NA			NA		09/22/2008
1632 Sable Dr	0.09	220	R								NA			NA		09/22/2008
1632 Sable Dr	0.02	10	R								NA			NA		1986
1633 Lakota Rd	0.12	270	R								NA			NA		09/22/2008
1633 Lakota Rd	0.09	230	R								NA			NA		09/22/2008
1633 Lakota Rd	0.07	290	R								NA			NA		09/22/2008
1633 Lakota Rd	0.12	270	R								NA			NA		09/22/2008
1634 Harvey Pl	0.06	70	R								NA			NA		07/15/2009
1635 Rose Hill Dr	0.33	7000	F	98%	2%	0%	0%	0%	0%	C	0.097	F	0.572	7400	F	2012

Virginia Department of Transportation
Traffic Engineering Division
2012
Annual Average Daily Traffic Volume Estimates By Section of Route
Fairfax Maintenance Area

Route	Length	AADT	QA	4Tire	Bus	-----Truck-----				QC	K Factor	QK	Dir Factor	AAWDT	QW	Year
						2Axle	3+Axle	1Trail	2Trail							
Fairfax County																
(1635) Rose Hill Rd	0.70	11000	F	98%	2%	0%	0%	0%	0%	F	0.094	F	0.506	11000	F	2012
(1636) Apple Tree Dr	0.10	320	R								NA			NA		09/30/2008
(1636) Apple Tree Dr	0.14	1600	R								NA			NA		09/24/2008
(1636) Apple Tree Dr	0.07	1500	R								NA			NA		09/24/2008
(1636) Apple Tree Dr	0.07	910	R								NA			NA		09/24/2008
(1636) Apple Tree Dr	0.11	320	R								NA			NA		09/24/2008
(1636) Apple Tree Dr	0.08	80	R								NA			NA		1986
(1637) Cottonwood Dr	0.15	530	R								NA			NA		09/25/2008
(1637) Cottonwood Dr	0.06	560	R								NA			NA		09/25/2008
(1637) Cottonwood Dr	0.07	600	R								NA			NA		09/25/2008
(1637) Cottonwood Dr	0.11	750	R								NA			NA		09/25/2008
(1637) Cottonwood Dr	0.07	220	R								NA			NA		09/25/2008
(1637) Cottonwood Dr	0.18	110	R								NA			NA		09/25/2008
(1638) Chevell Ct	0.12	170	R								NA			NA		07/15/2009
(1639) Flower Lane	0.21	90	R								NA			NA		09/25/2008
(1640) Lark Lane	0.09	120	R								NA			NA		07/14/2009
(1641) Sturbridge Pl	0.04	46	R								NA			NA		07/27/2009
(1642) Bee St	0.02	130	R								NA			NA		1986
(1642) Bee St	0.08	NA									NA			NA		
(1642) Bee St	0.03	400	R								NA			NA		09/25/2008
(1642) Bee St	0.06	340	R								NA			NA		09/25/2008
(1643) Hayfield Pl	0.09	120	R								NA			NA		07/14/2009

Virginia Department of Transportation
Traffic Engineering Division
2012
Annual Average Daily Traffic Volume Estimates By Section of Route
Fairfax Maintenance Area

Route	Length	AADT	QA	4Tire	Bus	-----Truck-----				QC	K Factor	QK	Dir Factor	AAWDT	QW	Year	
						2Axle	3+Axle	1Trail	2Trail								
Fairfax County																	
1644	Wayside Pl	0.03	5	R										NA	NA	1986	
1644	Wayside Pl	0.04	60	R										NA	NA	07/14/2009	
1645	Cottonwood Pl	0.05	120	R										NA	NA	07/14/2009	
1646	Poag St	0.10	20	R										NA	NA	1987	
1646	Poag St	0.10	660	R										NA	NA	09/10/2008	
1647	School St	0.04	1900	R										NA	NA	09/10/2008	
1647	School St	0.18	1800	G	98%	1%	0%	0%	0%	0%	C	0.104	F	0.753	1800	G	2012
1647	School St	0.05	1800	R										NA	NA	09/10/2008	
1647	School St	0.16	2000	R										NA	NA	09/10/2008	
1648	Breezy Ter	0.11	200	R										NA	NA	07/16/2009	
1649	Pine Grove Circle	0.04	150	R										NA	NA	07/16/2009	
1650	Flaxton Pl	0.06	80	R										NA	NA	09/22/2008	
1650	Flaxton Pl	0.06	80	R										NA	NA	07/15/2009	
1651	Willowood Lane	0.19	580	R										NA	NA	09/25/2008	
1651	Willowood Lane	0.09	340	R										NA	NA	09/25/2008	
1651	Willowood Lane	0.17	330	R										NA	NA	09/25/2008	
1651	Willowood Lane	0.08	330	R										NA	NA	09/24/2008	
1651	Willowood Lane	0.04	30	R										NA	NA	1986	
1652	Roundhill Rd	0.02	10	R										NA	NA	1986	
1652	Roundhill Rd	0.06	290	R										NA	NA	09/24/2008	
1652	Roundhill Rd	0.06	260	R										NA	NA	09/24/2008	
1652	Roundhill Rd	0.08	220	R										NA	NA	09/24/2008	

Virginia Department of Transportation
Traffic Engineering Division
2012
Annual Average Daily Traffic Volume Estimates By Section of Route
Fairfax Maintenance Area

Route	Length	AADT	QA	4Tire	Bus	-----Truck-----				QC	K Factor	QK	Dir Factor	AAWDT	QW	Year
						2Axle	3+Axle	1Trail	2Trail							
Fairfax County																
(1652) Roundhill Rd	0.06	260	R			From: 29-1658 Blossom Lane					NA		NA			09/24/2008
(1652) Roundhill Rd	0.19	180	R			To: 29-1659 Clovergrass Dr					NA		NA			09/24/2008
(1652) Roundhill Rd	0.06	580	R			From: 29-1665 Driftwood Dr					NA		NA			09/24/2008
(1652) Roundhill Rd	0.15	590	R			To: 29-1663 Climbhill Rd					NA		NA			09/24/2008
(1653) Dew Grass Dr	0.04	40	R			From: 29-1657 Saddle Tree Dr					NA		NA			07/14/2009
(1653) Dew Grass Dr						To: Dead End										
(1654) Blue Grass Dr	0.04	70	R			From: 29-1652 Roundhill Rd					NA		NA			07/27/2009
(1654) Blue Grass Dr						To: Dead End										
(1655) Linnean St	0.04	450	R			From: 29-1619 Elmwood Dr					NA		NA			11/12/2008
(1655) Linnean St	0.06	10	R			To: 29-1656 Keota St					NA		NA			1986
(1655) Linnean St						To: Cul-de-Sac										
(1656) Keota St	0.10	130	R			From: 29-1655 Linnean St					NA		NA			07/16/2009
(1656) Keota St						To: Dead End										
(1657) Saddle Tree Dr	0.12	90	R			From: 29-1651 Willowood Lane					NA		NA			09/25/2008
(1657) Saddle Tree Dr	0.06	590	R			To: 29-1652 Roundhill Rd					NA		NA			09/25/2008
(1657) Saddle Tree Dr						To: 29-1636										
(1658) Blossom Lane	0.08	140	R			From: 29-1636					NA		NA			09/24/2008
(1658) Blossom Lane						To: 29-1652 Roundhill Rd										
(1659) Clovergrass Dr	0.04	50	R			From: 29-1652 Roundhill Rd					NA		NA			07/14/2009
(1659) Clovergrass Dr						To: Dead End										
(1660) Towanda Rd	0.06	280	R			From: 29-892					NA		NA			09/22/2008
(1660) Towanda Rd	0.05	170	R			To: 29-1661 Glenmullen Pl					NA		NA			09/22/2008
(1660) Towanda Rd	0.05	240	R			From: 29-1662 Dupree Ct					NA		NA			09/22/2008
(1660) Towanda Rd	0.13	200	R			To: 29-1632 Sable Dr					NA		NA			09/22/2008
(1660) Towanda Rd						To: 29-3140 Sunbury Dr										
(1661) Glenmullen Pl	0.07	100	R			From: 29-1660 Towanda Rd					NA		NA			07/15/2009
(1661) Glenmullen Pl						To: Dead End										
(1662) Dupree Ct	0.03	40	R			From: Dead End					NA		NA			07/15/2009
(1662) Dupree Ct						To: 29-1660 Towanda Rd										
(1663) Climbhill Rd	0.27	540	R			From: 29-1652 Roundhill Rd					NA		NA			09/24/2008
(1663) Climbhill Rd						To: 29-611 Telegraph Rd										
(1664) Redwood Lane	0.06	190	R			From: 29-1665 Driftwood Dr					NA		NA			09/24/2008
(1664) Redwood Lane						To: 29-2486 Thornwood Dr										

Virginia Department of Transportation
Traffic Engineering Division
2012
Annual Average Daily Traffic Volume Estimates By Section of Route
Fairfax Maintenance Area

Route	Length	AADT	QA	4Tire	Bus	-----Truck-----				QC	K Factor	QK	Dir Factor	AAWDT	QW	Year
						2Axle	3+Axle	1Trail	2Trail							
Fairfax County																
(1664) Redwood Lane	0.03	20	R				From: 29-2486 Thornwood Dr				NA		NA		09/24/2008	
(1664) Redwood Lane	0.07	100	R				To: Dead End; Gap Terminus				NA		NA		09/30/2008	
(1664) Redwood Lane	0.12	420	R				From: 29-4263 Shannon Hill Rd				NA		NA		09/30/2008	
(1664) Redwood Lane	0.04	240	R				To: 29-4348 Juneberry Ct				NA		NA		09/30/2008	
(1664) Redwood Lane	0.15	50	R				From: 29-4349 Mulberry Ct				NA		NA		1986	
(1665) Driftwood Dr	0.08	70	R				To: Cul-de-Sac				NA		NA		1986	
(1665) Driftwood Dr	0.03	420	R				From: Dead End				NA		NA		1986	
(1665) Driftwood Dr	0.03	420	R				To: 29-1664 Redwood Lane				NA		NA		09/24/2008	
(1666) Mayfair Lane	0.05	70	R				From: 29-1652 Roundhill Rd				NA		NA		04/04/2003	
(1666) Mayfair Lane	0.05	270	R				To: Cul-de-Sac				NA		NA		09/29/2008	
(1666) Mayfair Lane	0.11	70	R				From: 29-6579 Mayfair Ct				NA		NA		09/29/2008	
(1666) Mayfair Lane	0.09	370	R				To: 29-1288 York Rd				NA		NA		09/29/2008	
(1667) Sumner Rd	0.18	80	R				From: 29-1667 Sumner Rd				NA		NA		09/29/2008	
(1667) Sumner Rd	0.10	250	R				To: 29-782 Westchester St				NA		NA		09/29/2008	
(1668) Janelle St	0.17	220	R				From: Cul-de-Sac				NA		NA		1986	
(1669) Halwis St	0.19	140	R				To: 29-3346 Nedra Ave				NA		NA		09/29/2008	
(1670) Ridge View Dr	0.02	3	R				From: 29-1666 Mayfair Lane				NA		NA		07/16/2009	
(1670) Ridge View Dr	0.09	130	R				To: Dead End				NA		NA		07/16/2009	
(1670) Ridge View Dr	0.17	230	R				From: 29-1619 Elmwood Dr				NA		NA		07/16/2009	
(1670) Ridge View Dr	0.06	950	R				To: Dead End				NA		NA		07/16/2009	
(1670) Ridge View Dr	0.11	1100	R				From: 29-1619 Elmwood Dr				NA		NA		07/16/2009	
(1670) Ridge View Dr	0.25	940	R				To: 29-3343 Dubois St				NA		NA		09/24/2008	
(1670) Ridge View Dr	0.10	600	R				From: 29-1690 Duvawn St				NA		NA		09/24/2008	
(1670) Ridge View Dr	0.06	950	R				To: 29-1671 Javins Dr				NA		NA		09/24/2008	
(1670) Ridge View Dr	0.11	1100	R				From: 29-1638 Chevell Ct				NA		NA		09/24/2008	
(1670) Ridge View Dr	0.25	940	R				To: 29-644 Franconia Rd				NA		NA		04/20/2009	
(1670) Ridge View Dr	0.10	600	R				From: 0.25 MN 29-644				NA		NA		04/20/2009	
(1670) Ridge View Dr	0.10	600	R				To: End State Maintenance				NA		NA		04/20/2009	

Virginia Department of Transportation
Traffic Engineering Division
2012
Annual Average Daily Traffic Volume Estimates By Section of Route
Fairfax Maintenance Area

Route	Length	AADT	QA	4Tire	Bus	-----Truck-----				QC	K Factor	QK	Dir Factor	AAWDT	QW	Year
						2Axle	3+Axle	1Trail	2Trail							
Fairfax County																
(1671) Javins Dr	0.03	50	R									NA		NA		1986
(1671) Javins Dr	0.07	280	R									NA		NA		09/23/2008
(1671) Javins Dr	0.07	420	R									NA		NA		09/23/2008
(1671) Javins Dr	0.06	400	R									NA		NA		09/23/2008
(1671) Javins Dr	0.06	420	R									NA		NA		09/23/2008
(1671) Javins Dr	0.07	620	R									NA		NA		09/23/2008
(1671) Javins Dr	0.03	530	R									NA		NA		09/23/2008
(1671) Javins Dr	0.17	420	R									NA		NA		09/23/2008
(1671) Javins Dr	0.12	60	R									NA		NA		1986
(1672) Ivanhoe Lane	0.13	150	R									NA		NA		09/23/2008
(1672) Ivanhoe Lane	0.11	200	R									NA		NA		09/23/2008
(1672) Ivanhoe Lane	0.07	500	R									NA		NA		09/23/2008
(1672) Ivanhoe Lane	0.10	540	R									NA		NA		09/23/2008
(1672) Ivanhoe Lane	0.22	760	R									NA		NA		09/22/2008
(1673) Ewing Pl	0.13	170	R									NA		NA		07/15/2009
(1674) Burgundy Rd	0.50	2700	R									NA		NA		07/16/2009
(1674) Burgundy Rd	0.13	2000	R									NA		NA		09/22/2008
(1675) Ludwood Ct	0.07	100	R									NA		NA		1986
(1675) Ludwood Ct	0.10	90	R									NA		NA		1986
(1676) Phillips Dr	0.06	110	R									NA		NA		07/13/2011
(1676) Phillips Dr	0.07	40	R									NA		NA		1986
(1677) Hampton Rd	0.06	180	R									NA		NA		09/10/2008

Virginia Department of Transportation
Traffic Engineering Division
2012
Annual Average Daily Traffic Volume Estimates By Section of Route
Fairfax Maintenance Area

Route	Length	AADT	QA	4Tire	Bus	-----Truck-----				QC	K Factor	QK	Dir Factor	AAWDT	QW	Year
						2Axle	3+Axle	1Trail	2Trail							
Fairfax County																
(1678) Piper Lane	0.09	310	R								NA		NA			11/12/2008
(1678) Piper Lane	0.07	370	R								NA		NA			11/12/2008
(1679) Piper Ct	0.04	48	R								NA		NA			07/20/2009
(1680) Leewood Dr	0.09	1500	R								NA		NA			09/24/2008
(1680) Leewood Dr	0.23	240	R								NA		NA			07/13/2011
(1680) Jane Way	0.31	640	R								NA		NA			07/27/2009
(1680) Jane Way	0.19	NA									NA		NA			
(1681) Eaton Place	0.06	1400	R								NA		NA			09/24/2008
(1681) Eaton Place	0.07	550	R								NA		NA			09/24/2008
(1681) Eaton Place	0.21	260	R								NA		NA			09/24/2008
(1681) Eaton Place	0.14	140	R								NA		NA			09/24/2008
(1681) Eaton Place	0.01	NA									NA		NA			
(1681) Eaton Place	0.09	150	R								NA		NA			09/24/2008
(1681) Eaton Pl	0.17	6	R								NA		NA			1986
(1682) Fairfield Pl	0.03	30	R								NA		NA			1986
(1683) Greenhaven Pl	0.05	260	R								NA		NA			07/14/2009
(1684) Eastchester Cir	0.06	110	R								NA		NA			07/14/2009
(1685) May Blvd	0.09	80	R								NA		NA			1986
(1685) May Blvd	0.06	430	R								NA		NA			09/30/2008
(1685) May Blvd	0.07	410	R								NA		NA			09/30/2008
(1685) May Blvd	0.07	620	R								NA		NA			09/30/2008
(1686) Treetop Lane	0.11	240	R								NA		NA			07/14/2009

Virginia Department of Transportation
Traffic Engineering Division
2012
Annual Average Daily Traffic Volume Estimates By Section of Route
Fairfax Maintenance Area

Route	Length	AADT	QA	4Tire	Bus	-----Truck-----				QC	K Factor	QK	Dir Factor	AAWDT	QW	Year
						2Axle	3+Axle	1Trail	2Trail							
Fairfax County																
(1687) Silo Rd	0.06	200	R				From: 29-1685 May Blvd					NA		NA		09/30/2008
(1687) Silo Rd	0.04	48	R				To: 29-1688 Rye Ct					NA		NA		10/07/2003
(1688) Rye Ct	0.03	60	R				From: Cul-de-Sac					NA		NA		10/07/2003
(1688) Rye Ct	0.03	60	R				To: 29-1687 Silo Rd					NA		NA		10/07/2003
(1689) Fairchild Dr	0.16	1100	R				From: 29-1577 Beechcraft Dr					NA		NA		09/25/2003
(1689) Fairchild Dr	0.05	1400	R				To: 29-1993 Convair Dr					NA		NA		09/25/2003
(1689) Fairchild Dr	0.06	1800	R				From: 29-1569 Northrop Rd					NA		NA		09/25/2003
(1689) Fairchild Dr	0.07	1900	R				To: 29-1678 Piper Lane					NA		NA		09/25/2003
(1690) Duvawn St	0.28	130	R				From: 29-723 Lockheed Blvd					NA		NA		10/07/2003
(1690) Duvawn St	0.28	130	R				To: 29-1670					NA		NA		10/07/2003
(1691) King James Dr	0.22	150	R				From: 29-1672 Ivanhoe Lane					NA		NA		10/07/2003
(1691) King James Dr	0.22	150	R				To: 29-1671 W, Javins Dr					NA		NA		10/07/2003
(1692) Rita Ct	0.05	70	R				From: Cul-de-Sac					NA		NA		10/07/2003
(1692) Rita Ct	0.05	70	R				To: 29-1460 Stone Hedge Dr					NA		NA		10/07/2003
(1693) La Vista Dr	0.04	3600	G				From: 29-644 Franconia Rd					NA	3600	G	2012	
(1693) La Vista Dr	0.04	3300	R				To: 29-1694 Wilby Court					NA		NA		10/06/2003
(1693) La Vista Dr	0.06	3100	R				From: 29-1695 Cauba Court					NA		NA		07/27/2011
(1693) La Vista Dr	0.07	1900	R				To: 29-887 Upland Dr					NA		NA		07/27/2011
(1693) La Vista Dr	0.13	1800	R				From: 29-1696 Larno Dr					NA		NA		07/27/2011
(1693) La Vista Dr	0.14	940	R				To: 29-1697 Larpin Lane					NA		NA		10/06/2003
(1693) La Vista Dr	0.30	180	R				From: 29-3363 S, Habersham Way					NA		NA		07/27/2011
(1693) La Vista Dr	0.06	190	R				To: 29-3363 N, Habersham Way					NA		NA		07/27/2011
(1693) La Vista Dr	0.06	190	R				From: 29-1698 Poplar Dr					NA		NA		07/27/2011
(1693) La Vista Dr	0.03	180	R				To: 29-3303 Overly Dr					NA		NA		07/27/2011
(1694) Wilby Ct	0.06	90	R				From: Dead End					NA		NA		10/07/2003
(1694) Wilby Ct	0.06	90	R				To: 29-1693 La Vista Dr					NA		NA		10/07/2003
(1695) Cauba Ct	0.07	100	R				From: Dead End					NA		NA		10/07/2003
(1695) Cauba Ct	0.07	100	R				To: 29-1693 La Vista Dr					NA		NA		10/07/2003

Virginia Department of Transportation
Traffic Engineering Division
2012
Annual Average Daily Traffic Volume Estimates By Section of Route
Fairfax Maintenance Area

Route	Length	AADT	QA	4Tire	Bus	-----Truck-----				QC	K Factor	QK	Dir Factor	AAWDT	QW	Year
						2Axle	3+Axle	1Trail	2Trail							
Fairfax County																
(1696) Larno Dr	0.09	200	R								NA			NA		07/27/2011
						From: 29-1455 Bush Hill Dr										
						To: 29-1680 Jane Way										
(1696) Larno Dr	0.07	290	R								NA			NA		07/27/2011
						From: 29-1693 La Vista Dr										
(1696) Larno Dr	0.11	160	R								NA			NA		07/27/2011
						To: 29-887 Upland Dr										
						From: 29-3363										
(1697) Larpin Lane	0.10	100	R								NA			NA		07/27/2011
						To: 29-3303 N, Overly Dr										
(1697) Larpin Lane	0.17	520	R								NA			NA		07/27/2011
						From: 29-3303 S, Overly Dr										
(1697) Larpin Lane	0.07	730	R								NA			NA		07/27/2011
						From: 29-1693 La Vista Dr										
(1697) Larpin Lane	0.10	70	R								NA			NA		07/27/2011
						To: 29-887 Upland Dr										
(1697) Larpin Lane	0.05	320	R								NA			NA		07/27/2011
						From: 29-4288 Montell Dr										
(1697) Larpin Lane	0.06	180	R								NA			NA		07/27/2011
						To: 29-4289 Parkridge Lane										
(1697) Larpin Lane	0.03	30	R								NA			NA		10/06/2003
						To: Dead End										
						From: 29-1693 La Vista Dr										
(1698) Poplar Dr	0.15	140	R								NA			NA		07/27/2011
						To: 29-3363										
(1698) Poplar Dr	0.09	250	R								NA			NA		10/07/2003
						From: 29-3396 Hilldale Dr										
(1698) Poplar Dr	0.10	250	R								NA			NA		07/27/2011
						To: 29-1699 Oak Hill Place										
						From: 29-1699 Oak Hill Pl										
(1698) Poplar Dr	0.11	460	R								NA			NA		10/07/2003
						To: 29-1550 Glenwood Ct										
(1698) Poplar Dr	0.04	530	R								NA			NA		10/07/2003
						To: 29-996 Glenwood Dr										
						From: Dead End										
(1699) Oak Hill Pl	0.11	100	R								NA			NA		07/14/2009
						To: 29-1698 Poplar Dr										
						From: Dead End										
(1700) Krysia Ct	0.05	60	R								NA			NA		1997
						To: 29-2295 Wayne Dr										
(1700) Krysia Ct	0.15	130	R								NA			NA		1997
						To: Dead End										
						From: Dead End										
(1701) Old Wilson Blvd	0.10	560	R								NA			NA		1986
						To: 29-613 Wilson Blvd										
						From: 29-649 Annandale Rd										
(1702) South St	0.06	9900	F	99%	0%	0%	0%	0%	0%	F	0.089	F	0.614	11000	F	2012
						To: 29-1731 Holmes Run Rd										
(1702) South St	0.46	6800	F	99%	0%	0%	0%	0%	0%	C	0.087	F	0.634	7300	F	2012
						To: US-50 W, Arlington Blvd										
						From: US-50 E, Arlington Blvd										
(1702) South St	0.27	2700	F	99%	0%	0%	0%	0%	0%	F	0.091	F	0.524	2900	F	2012
						To: SCL Falls Church										

Virginia Department of Transportation
Traffic Engineering Division
2012
Annual Average Daily Traffic Volume Estimates By Section of Route
Fairfax Maintenance Area

Route	Length	AADT	QA	4Tire	Bus	-----Truck-----				QC	K Factor	QK	Dir Factor	AAWDT	QW	Year
						2Axle	3+Axle	1Trail	2Trail							
Fairfax County																
(1703) Shady Lane	0.13	60	R									NA		NA		07/19/2011
						From: 29-1704 Cleave Dr										
						To: 29-1709 Westover St										
(1703) Shady Lane	0.10	100	R									NA		NA		07/19/2011
						From: SCL Falls Church										
						To: Dead End										
(1704) Cleave Dr	0.04	60	R									NA		NA		09/09/2002
						From: 29-1703 Shady Lane										
(1704) Cleave Dr	0.10	70	R									NA		NA		07/19/2011
						From: 29-1709 Westover St										
(1704) Cleave Dr	0.09	170	R									NA		NA		09/09/2002
						To: SCL Falls Church										
(1705) Linden Lane	0.03	480	R									NA		NA		09/09/2002
						From: FR-712; FR-713										
						To: 29-2908 Cedar Lane										
(1705) Linden Lane	0.18	150	R									NA		NA		07/19/2011
						From: 29-1709 Westover St										
(1705) Linden Lane	0.12	140	R									NA		NA		07/19/2011
						To: SCL Falls Church										
(1706) Brook Dr	0.17	390	R									NA		NA		09/09/2002
						From: 29-2908 Cedar Lane										
						To: 29-1709 Westover St										
(1706) Brook Dr	0.15	220	R									NA		NA		07/19/2011
						To: SCL Falls Church										
(1707) Meadow Lane	0.43	840	R									NA		NA		11/01/2005
						From: US 50; FR-712										
						To: SCL Falls Church										
(1708) Cherry St	0.45	2300	F	99%	0%	0%	0%	0%	0%	C	0.104	F	0.56	2400	F	2012
						From: US 50 Arlington Blvd										
						To: SCL Falls Church										
(1709) Westover St	0.05	280	R									NA		NA		07/19/2011
						From: 29-1708 Cherry St										
(1709) Westover St	0.05	240	R									NA		NA		07/19/2011
						From: 29-1707 Meadow Lane										
(1709) Westover St	0.07	200	R									NA		NA		07/19/2011
						From: 29-1706 Brook Dr										
(1709) Westover St	0.07	210	R									NA		NA		07/19/2011
						From: 29-1705 Linden Lane										
(1709) Westover St	0.08	240	R									NA		NA		07/19/2011
						From: 29-1704 Cleave Dr										
(1709) Westover St	0.07	300	R									NA		NA		07/19/2011
						From: 29-1703 Shady Lane										
						To: 29-1702 South St										
(1710) Liberty Ave	0.10	160	R									NA		NA		1997
						From: Dead End										
						To: Price St										
(1710) Price St	0.05	160	N									NA		NA		1997
						From: Liberty Ave										
(1710) Price St	0.06	320	R									NA		NA		1997
						From: 29-1711 Douglass Ave										
						To: 29-649 Annandale Rd										
(1711) Douglass Ave	0.12	140	R									NA		NA		1997
						From: Dead End										
						To: 29-1710 Price St										

Virginia Department of Transportation
Traffic Engineering Division
2012
Annual Average Daily Traffic Volume Estimates By Section of Route
Fairfax Maintenance Area

Route	Length	AADT	QA	4Tire	Bus	-----Truck-----				QC	K Factor	QK	Dir Factor	AAWDT	QW	Year
						2Axle	3+Axle	1Trail	2Trail							
Fairfax County																
(1712) Cavalier Trail	0.05	70	R			From: 29-1714 Cameron Rd					NA			NA		07/20/2011
(1712) Cavalier Trail	0.02	290	R			From: 29-1713 Summerfield Rd					NA			NA		07/20/2011
(1712) Cavalier Trail	0.07	400	R			From: 29-1726 Winchester Way					NA			NA		07/20/2011
						To: US 29 Washington St										
(1713) Westmoreland Rd	0.07	2900	R			From: 29-1720 Graham Rd					NA			NA		07/20/2011
(1713) Westmoreland Rd	0.07	3800	R			From: 29-2364 Hodge Pl					NA			NA		07/20/2011
(1713) Westmoreland Rd	0.04	3900	R			From: 29-2365 W, Noland Rd					NA			NA		07/20/2011
(1713) Westmoreland Rd	0.02	3400	R			From: 29-2365 E, Oak Ridge Rd					NA			NA		08/12/2002
(1713) Westmoreland Rd	0.08	3700	R			From: 29-2366 Oak Ridge Rd					NA			NA		07/20/2011
(1713) Westmoreland Rd	0.06	3600	R			From: 29-2361 Manor Rd					NA			NA		07/20/2011
(1713) Westmoreland Rd	0.06	3600	R			From: 29-2350 Manor Rd					NA			NA		07/20/2011
(1713) Westmoreland Rd	0.13	1900	R			From: 29-2304 Wayne Rd					NA			NA		07/20/2011
(1713) Westmoreland Rd	0.09	2000	R			From: 29-2302 Regent Lane					NA			NA		07/20/2011
(1713) Westmoreland Rd	0.16	1500	R			From: 29-1717 Barrett Rd					NA			NA		07/20/2011
(1713) Westmoreland Rd	0.15	1600	R			From: 29-2307 Greenway Blvd					NA			NA		07/20/2011
(1713) Westmoreland Rd	0.07	1900	R			From: 29-2310 Westcott Rd 29-2310 Wescott Rd					NA			NA		07/20/2011
(1713) Summerfield Rd	0.07	1600	R			From: US 50 Arlington Blvd; FR-712; FR-713					NA			NA		07/20/2011
(1713) Summerfield Rd	0.06	1500	R			From: 29-1754 Farragut Ave					NA			NA		07/20/2011
(1713) Summerfield Rd	0.05	1900	R			From: 29-1723 Jefferson Ave					NA			NA		07/20/2011
(1713) Summerfield Rd	0.07	1800	R			From: 29-1724 S, Kincaid Ave					NA			NA		07/20/2011
(1713) Summerfield Rd	0.05	1800	R			From: 29-1724 N, Jackson Ave					NA			NA		07/20/2011
(1713) Summerfield Rd	0.07	1800	R			From: 29-1725 Chestnut Ave					NA			NA		07/20/2011
(1713) Summerfield Rd	0.26	1400	R			From: 29-1749 Custis Pkwy					NA			NA		07/20/2011
(1713) Summerfield Rd	0.07	1500	R			From: 29-1712 Cavalier Trail					NA			NA		07/20/2011
(1714) Cameron Rd	0.22	320	R			From: US 29 Washington St										
						From: 29-3404 Custis Pkwy					NA			NA		08/03/2011
						To: 29-1712 Cavalier Trail										

Virginia Department of Transportation
Traffic Engineering Division
2012
Annual Average Daily Traffic Volume Estimates By Section of Route
Fairfax Maintenance Area

Route	Length	AADT	QA	4Tire	Bus	-----Truck-----				QC	K Factor	QK	Dir Factor	AAWDT	QW	Year
						2Axle	3+Axle	1Trail	2Trail							
Fairfax County																
(1714) Cameron Rd	0.09	410	R									NA		NA		08/03/2011
(1715) Greenway Blvd	0.06	230	R									NA		NA		08/13/2002
(1715) Greenway Blvd	0.02	310	R									NA		NA		08/12/2002
(1715) Greenway Blvd	0.31	430	R									NA		NA		08/12/2002
(1716) George Mason Rd	0.31	1500	R									NA		NA		08/12/2002
(1717) Barrett Rd	0.08	890	R									NA		NA		07/19/2011
(1717) Barrett Rd	0.06	1400	R									NA		NA		08/12/2002
(1717) Barrett Rd	0.06	710	R									NA		NA		07/19/2011
(1717) Barrett Rd	0.05	1500	R									NA		NA		08/13/2002
(1717) Barrett Rd	0.06	690	R									NA		NA		07/19/2011
(1717) Barrett Rd	0.16	610	R									NA		NA		07/20/2011
(1717) Barrett Rd	0.06	560	R									NA		NA		11/01/2005
(1717) Barrett Rd	0.06	420	R									NA		NA		07/20/2011
(1717) Barrett Rd	0.05	380	R									NA		NA		07/20/2011
(1717) Marshall St	0.74	1200	F	98%	1%	1%	0%	0%	0%	C	0.099	F	0.579	1300	F	2012
(1718) Woodlawn Ave	0.20	160	R									NA		NA		02/24/2009
(1718) Woodlawn Ave	0.14	310	R									NA		NA		02/24/2009
(1719) Rosemary Lane	0.09	670	R									NA		NA		08/12/2002
(1719) Rosemary Lane	0.13	560	R									NA		NA		08/03/2011
(1719) Rosemary Lane	0.04	640	R									NA		NA		08/19/2002
(1719) Rosemary Lane	0.67	700	R									NA		NA		08/19/2002
(1720) Graham Rd	0.24	9700	F	98%	1%	1%	0%	0%	0%	F	0.088	F	0.629	10000	F	2012

Virginia Department of Transportation
Traffic Engineering Division
2012
Annual Average Daily Traffic Volume Estimates By Section of Route
Fairfax Maintenance Area

Route	Length	AADT	QA	4Tire	Bus	-----Truck-----				QC	K Factor	QK	Dir Factor	AAWDT	QW	Year	
						2Axle	3+Axle	1Trail	2Trail								
Fairfax County																	
(1720) Graham Rd	0.17	13000	F	98%	1%	1%	0%	0%	0%	F	0.088	F	0.652	14000	F	2012	
						From: 29-1713 Westmoreland											
						To: US 50 Arlington Blvd											
(1720) Graham Rd	0.86	9100	F	98%	1%	1%	0%	0%	0%	C	0.088	F	0.626	9700	F	2012	
						From: US 29 Lee Hwy											
(1720) Woodley Place	0.60	2400	F	98%	1%	1%	0%	0%	0%	C	0.106	F	0.628	2600	F	2012	
						From: 29-705 West St S											
(1720) Woodley Place	0.26	200	R								NA			NA		08/03/2011	
						From: 29-1718 Woodlawn Ave											
						To: 29-1722 Monroe St											
(1721) Cavalier Trail	0.02	170	R								NA			NA		08/19/2002	
						From: 29-1722 Monroe St											
(1721) Cavalier Trail	0.06	170	R								NA			NA		08/19/2002	
						From: 29-1717 Marshall St											
						To: 29-3404											
(1722) Monroe St	0.19	250	R								NA			NA		11/01/2005	
						From: 29-1721											
						To: 29-2383 S, Wallace Dr											
(1723) Jefferson Ave	0.84	1500	R								NA			NA		11/01/2005	
						From: 29-649 Annandale Rd											
						To: 29-1713 S, Summerfield Rd											
(1724) Kincaid Ave	0.17	240	R								NA			NA		08/03/2011	
						From: Begin Loop											
(1724) Kincaid Ave	0.05	50	R								NA			NA		1997	
						From: End Loop											
(1724) Kincaid Ave	0.03	190	R								NA			NA		1997	
						From: 29-1764 Carlton Ave											
(1724) Jackson Ave	0.03	210	R								NA			NA		1997	
						From: Begin Loop											
(1724) Jackson Ave	0.05	60	R								NA			NA		1997	
						From: End Loop											
(1724) Jackson Ave	0.15	110	R								NA			NA		08/03/2011	
						From: 29-1713 N, Summerfield Rd											
						To: Dead End											
(1725) Chestnut Ave	0.03	50	R								NA			NA		08/12/2002	
						From: 29-1765											
						To: 29-1765 Woodlawn Ave											
(1725) Chestnut Ave	0.06	190	R								NA			NA		08/03/2011	
						From: 29-1763 Rose Place											
						To: 29-1763 Rose Pl											
(1725) Chestnut Ave	0.06	250	R								NA			NA		08/03/2011	
						From: 29-1762 Westcott St											
(1725) Chestnut Ave	0.06	300	R								NA			NA		08/03/2011	
						From: 29-1717 Marshall St											
(1725) Chestnut Ave	0.11	220	R								NA			NA		08/03/2011	
						From: 29-1715 Greenway Blvd											
(1725) Chestnut Ave	0.11	230	R								NA			NA		08/03/2011	
						From: 29-1713 Summerfield Rd											
(1725) Chestnut Ave	0.06	110	R								NA			NA		08/03/2011	
						From: 29-1760 Adams Pl											
(1725) Chestnut Ave	0.02	40	R								NA			NA		08/14/2002	
						From: Dead End; Gap Terminus											
(1725) Chestnut Ave	0.02	30	R								NA			NA		08/14/2002	
						From: 29-1755 Monroe Pl											

Virginia Department of Transportation
Traffic Engineering Division
2012
Annual Average Daily Traffic Volume Estimates By Section of Route
Fairfax Maintenance Area

Route	Length	AADT	QA	4Tire	Bus	-----Truck-----				QC	K Factor	QK	Dir Factor	AAWDT	QW	Year
						2Axle	3+Axle	1Trail	2Trail							
Fairfax County																
(1725) Chestnut Ave	0.06	390	R									NA		NA		08/14/2002
			From: 29-1755 Monroe Pl													
			To: 29-1756 Madison Pl													
(1725) Chestnut Ave	0.06	420	R									NA		NA		08/14/2002
			From: 29-649 Annandale Rd													
			To: 29-1749 S. Bolling Rd; Custis Pkwy													
(1726) Winchester Way	0.20	250	R									NA		NA		08/03/2011
			From: 29-1749 N. Bolling Rd													
(1726) Winchester Way	0.05	390	R									NA		NA		08/03/2011
			From: 29-1712 Cavalier Trail													
			To: 29-1731 Holmes Run Rd													
(1727) Beechwood Lane	0.64	380	R									NA		NA		11/01/2005
			From: US 50; 29-1702													
			To: 29-1731 Holmes Run Rd													
(1728) Cedarwood Lane	0.37	320	R									NA		NA		07/19/2011
			From: 29-1734 Spring Terrace													
(1728) Cedarwood Lane	0.06	480	R									NA		NA		07/19/2011
			From: 29-1702 South St													
			To: 29-1731 Holmes Run Rd													
(1730) Sylvan Dr	0.19	80	R									NA		NA		07/19/2011
			From: 29-1702 South St													
			To: 29-613 Sleepy Hollow Rd													
(1731) Holmes Run Rd	0.67	2500	F	99%	1%	1%	0%	0%	0%	C	0.100	F	0.525	2700	F	2012
			From: 29-1733 W. Sleepy Ridge Rd													
			To: 29-1733 E. Sleepy Ridge Rd													
(1732) Knoll Dr	0.27	70	R									NA		NA		07/19/2011
			From: 29-1727 Beechwood Lane													
(1733) Sleepy Ridge Rd	0.01	150	R									NA		NA		08/22/2002
			From: 29-1732 W. Knoll Dr													
(1733) Sleepy Ridge Rd	0.12	180	R									NA		NA		07/19/2011
			From: 29-1732 E. Knoll Dr													
(1733) Sleepy Ridge Rd	0.08	230	R									NA		NA		07/19/2011
			From: 29-613 Sleepy Hollow Rd													
			To: 29-1728 Cedarwood Lane													
(1734) Spring Ter	0.17	180	R									NA		NA		11/01/2005
			From: 29-1727 Beechwood Lane													
(1734) Spring Ter	0.14	230	R									NA		NA		11/01/2005
			From: 29-1759													
(1735) Valley Lane	0.40	1400	F	98%	1%	1%	0%	0%	0%	F	0.102	F	0.516	1500	F	2012
			From: 29-613 Sleepy Hollow Rd													
			To: 29-2950; Villa Lane													
(1735) Villa Lane	0.11	1800	F	98%	1%	1%	0%	0%	0%	F	0.101	F	0.51	2000	F	2012
			From: 29-2950 Valley Lane													
			To: 29-2949 E. Juniper Lane													
(1735) Villa Lane	0.08	1700	F	98%	1%	1%	0%	0%	0%	C	0.100	F	0.601	1800	F	2012
			From: 29-2760 Potterton Rd													
(1735) Villa Lane	0.04	610	R									NA		NA		08/22/2002
			From: 29-2778 Marcer St													
(1735) Villa Lane	0.03	80	R									NA		NA		08/24/2002
			From: Dead End													
			To: Dead End													
(1736) Castle Rd	0.08	50	R									NA		NA		1997
			From: 29-2314 Nicholson St													

Virginia Department of Transportation
Traffic Engineering Division
2012
Annual Average Daily Traffic Volume Estimates By Section of Route
Fairfax Maintenance Area

Route	Length	AADT	QA	4Tire	Bus	-----Truck-----				QC	K Factor	QK	Dir Factor	AAWDT	QW	Year
						2Axle	3+Axle	1Trail	2Trail							
Fairfax County																
(1736) Castle Rd	0.14	1200	R								NA			NA		11/01/2005
(1736) Castle Rd	0.02	1700	R								NA			NA		11/01/2005
(1736) Castle Rd	0.04	2900	R								NA			NA		11/01/2005
(1737) Olin Dr	0.11	1000	R								NA			NA		07/27/2011
(1737) Olin Dr	0.04	1000	R								NA			NA		07/27/2011
(1737) Olin Dr	0.09	1100	R								NA			NA		07/27/2011
(1737) Olin Dr	0.01	1000	R								NA			NA		09/03/2002
(1737) Olin Dr	0.07	2100	R								NA			NA		07/27/2011
(1738) Worthington Circle	0.09	80	R								NA			NA		07/27/2011
(1738) Worthington Circle	0.08	120	R								NA			NA		07/27/2011
(1738) Wooten Dr	0.05	610	R								NA			NA		07/27/2011
(1739) Heather Lane	0.10	80	R								NA			NA		07/27/2011
(1740) Wooten Dr	0.11	520	R								NA			NA		07/27/2011
(1740) Brook Dr	0.12	310	R								NA			NA		07/27/2011
(1740) Brook Dr	0.12	390	R								NA			NA		07/27/2011
(1740) Brook Dr	0.08	290	R								NA			NA		07/27/2011
(1740) Brook Dr	0.09	280	R								NA			NA		07/27/2011
(1740) Brook Dr	0.07	180	R								NA			NA		07/27/2011
(1740) Brook Dr	0.06	90	R								NA			NA		07/27/2011
(1740) Brook Dr	0.06	570	R								NA			NA		07/27/2011
(1741) Holly St	0.07	190	R								NA			NA		09/03/2002
(1742) Wooten Dr	0.06	80	R								NA			NA		07/27/2011

Virginia Department of Transportation
Traffic Engineering Division
2012
Annual Average Daily Traffic Volume Estimates By Section of Route
Fairfax Maintenance Area

Route	Length	AADT	QA	4Tire	Bus	-----Truck-----				QC	K Factor	QK	Dir Factor	AAWDT	QW	Year
						2Axle	3+Axle	1Trail	2Trail							
Fairfax County																
(1742) Wooten Dr	0.06	210	R				From: 29-1739 Heather Lane					NA		NA		07/27/2011
							To: 29-1737 Olin Dr									
(1743) Poplar St	0.10	830	R				From: Cul-de-Sac					NA		NA		1997
							To: 29-649 Annandale Rd									
(1744) Birch St	0.10	1800	R				From: NCL Falls Church					NA		NA		09/05/2002
							To: 29-1745 Grove Ave									
(1745) Grove Ave	0.04	1800	R				From: NCL Falls Church					NA		NA		08/03/2011
							To: 29-2334 Mount Daniel Dr									
(1745) Grove Ave	0.04	2200	R				From: 29-1744 Birch St					NA		NA		08/03/2011
							To: 29-703 Haycock Rd									
(1745) Grove Ave	0.12	2100	R				From: 29-1744 Birch St					NA		NA		08/03/2011
							To: 29-703 Haycock Rd									
(1746) Oak St	0.05	410	R				From: NCL Falls Church					NA		NA		10/27/2005
							To: 29-1748 Walnut St									
(1746) Oak St	0.15	470	R				From: 29-1748 Walnut St					NA		NA		1986
							To: Dead End									
(1747) Greenwich St	0.07	170	R				From: NCL Falls Church					NA		NA		08/03/2011
							To: 29-1748 Walnut St									
(1747) Greenwich St	0.05	70	R				From: 29-1748 Walnut St					NA		NA		1997
							To: Cul-de-Sac									
(1748) Walnut St	0.07	170	R				From: 29-1746 Oak St					NA		NA		08/03/2011
							To: 29-1747 Greenwich St									
(1748) Walnut St	0.11	290	R				From: 29-1747 Greenwich St					NA		NA		08/03/2011
							To: 29-694 Great Falls St									
(1749) Custis Pkwy	0.13	110	R				From: Dead End					NA		NA		1997
							To: 29-1717 Marshall St									
(1749) Custis Pkwy	0.11	230	R				From: 29-1717 Marshall St					NA		NA		1997
							To: 29-1715 Greenway Blvd									
(1749) Custis Pkwy	0.06	310	R				From: 29-1715 Greenway Blvd					NA		NA		1997
							To: 29-1714 Cameron Rd									
(1749) Custis Pkwy	0.05	550	R				From: 29-1714 Cameron Rd					NA		NA		1997
							To: 29-1713 Summerfield Rd									
(1749) Custis Pkwy	0.05	460	R				From: 29-1713 Summerfield Rd					NA		NA		08/19/2002
							To: 29-1726 S, Winchester Way									
(1749) Bolling Rd	0.31	130	R				From: 29-1726 S, Winchester Way					NA		NA		08/03/2011
							To: 29-1726 N, Winchester Way									
(1750) Chestnut St	0.17	330	R				From: 29-1129 Gordons Rd					NA		NA		10/27/2005
							To: SR 7 Leesburg Pike									
(1751) Celadon Lane	0.08	90	R				From: 29-1740 Brook Dr					NA		NA		08/12/2002
							To: 29-1738									
(1752) Osborn St	0.23	270	R				From: 29-1772 Fisher Av					NA		NA		1997
							To: Dead End									

Virginia Department of Transportation
Traffic Engineering Division
2012
Annual Average Daily Traffic Volume Estimates By Section of Route
Fairfax Maintenance Area

Route	Length	AADT	QA	4Tire	Bus	-----Truck-----				QC	K Factor	QK	Dir Factor	AAWDT	QW	Year
						2Axle	3+Axle	1Trail	2Trail							
Fairfax County																
(1753) Greenwood Dr	0.10	1100	R				From: Dead End					NA		NA		2002
							To: 29-2327 Patrick Henry Dr									
(1754) Farragut Ave	0.13	210	R				From: 29-1717 Marshall St					NA		NA		08/21/2002
							To: 29-1758 Greenway Blvd									
(1754) Farragut Ave	0.13	280	R				From: 29-1713 Summerfield Rd					NA		NA		08/21/2002
							To: 29-1723 Jefferson Ave									
(1755) Monroe Pl	0.16	580	R				From: 29-1725 Chestnut Ave					NA		NA		08/21/2002
							To: 29-1723 Jefferson Ave									
(1756) Madison Pl	0.16	160	R				From: 29-1725 Chestnut Ave					NA		NA		08/21/2002
							To: FR-712									
(1757) Tripps Run Rd	0.06	1300	R				From: 29-1761 Farragut Ave					NA		NA		08/21/2002
							To: 29-1723 Jefferson Ave									
(1757) Tripps Run Rd	0.06	1100	R				From: US 50 Arlington Blvd; FR-713					NA		NA		08/21/2002
							To: 29-1754 Farragut Ave									
(1758) Greenway Blvd	0.05	220	R				From: 29-1723 Jefferson Ave					NA		NA		08/21/2002
							To: 29-613 Sleepy Hollow Rd									
(1759) Aspen Lane	0.31	1600	R				From: US 50; FR-713 Arlington Blvd					NA		NA		07/19/2011
							To: 29-1723 Jefferson Ave									
(1760) Adams Pl	0.17	220	R				From: 29-1725 Chestnut Ave					NA		NA		11/01/2005
							To: 29-1757 Tripps Run Rd									
(1761) Farragut Ave	0.10	190	R				From: Dead End					NA		NA		1997
							To: FR-713 Arlington Blvd Frontage									
(1762) Westcott St	0.16	140	R				From: 29-1768 Ellen Ave					NA		NA		08/03/2011
							To: 29-1723 Jefferson Ave									
(1762) Westcott St	0.05	140	R				From: 29-1764 Carlton Ave					NA		NA		08/03/2011
							To: 29-1725 Chestnut Ave									
(1762) Westcott St	0.06	80	R				From: 29-1764 Carlton Ave					NA		NA		08/03/2011
							To: 29-1765									
(1764) Carlton Ave	0.07	120	R				From: 29-1763 Rose Pl					NA		NA		08/03/2011
							To: 29-1762 Westcott St									
(1764) Carlton Ave	0.06	140	R				From: 29-1717 Marshall St					NA		NA		08/03/2011
							To: 29-1724 Jackson Ave; Kincaid Ave									

Virginia Department of Transportation
Traffic Engineering Division
2012
Annual Average Daily Traffic Volume Estimates By Section of Route
Fairfax Maintenance Area

Route	Length	AADT	QA	4Tire	Bus	-----Truck-----				QC	K Factor	QK	Dir Factor	AAWDT	QW	Year
						2Axle	3+Axle	1Trail	2Trail							
Fairfax County																
(1765) Woodlawn Ave	0.04	300	R			From: US 50 Arlington Blvd; FR-713					NA			NA		11/01/2006
(1765) Woodlawn Ave	0.32	440	R			From: 29-2332 Aronow Dr					NA			NA		11/01/2006
(1766) Fowler St	0.05	260	R			From: 29-1725 Chestnut Ave					NA			NA		08/03/2011
(1766) Fowler St	0.03	60	R			From: 29-2378; WCL Falls Church					NA			NA		08/10/2002
(1767) Strathmeade St	0.06	80	R			From: 29-2376 Sewell Ave					NA			NA		1997
(1767) Strathmeade St	0.06	40	R			From: Dead End					NA			NA		1997
(1768) Frazier Pl	0.04	70	R			From: Dead End					NA			NA		1997
(1768) Ellen Ave	0.12	150	R			From: 29-2383 Wallace Dr					NA			NA		1997
(1769) Juniper St	0.25	320	R			From: 29-1765 Woodlawn Ave					NA			NA		1986
(1770) Hallwood Ave	0.09	120	R			From: 0.12 ME 29-2383					NA			NA		08/18/2009
(1770) Meridian St	0.10	210	R			From: US 29; FR-968					NA			NA		08/03/2011
(1771) Brilyn Pl	0.04	60	R			From: Dead End					NA			NA		1997
(1771) Brilyn Place	0.07	290	R			From: 29-1773 Gordon Ave					NA			NA		08/03/2011
(1772) Fisher Ave	0.22	640	R			From: 29-1772 Fisher Ave					NA			NA		08/10/2002
(1772) Fisher Ave	0.02	580	R			From: 29-694 Great Falls St					NA			NA		08/03/2011
(1772) Fisher Ave	0.09	260	R			From: 0.17 ME 29-1752					NA			NA		08/03/2011
(1772) Fisher Ave	0.05	250	R			From: 29-1771 Brilyn Place					NA			NA		08/03/2011
(1772) Fisher Ave	0.07	260	R			From: 29-2656 Primrose Dr					NA			NA		08/03/2011
(1772) Fisher Ave	0.08	290	R			From: 29-2840 Tulip Dr					NA			NA		08/03/2011
(1773) Gordon Ave	0.14	160	R			From: 29-2391 Orchid Dr					NA			NA		08/03/2011
(1773) Gordon Ave	0.16	280	R			From: 29-693 Westmoreland St					NA			NA		08/03/2011
(1773) Gordon Ave	0.14	160	R			From: 29-1771 Brilyn Pl					NA			NA		08/03/2011
(1773) Gordon Ave	0.16	280	R			From: 29-1770					NA			NA		08/03/2011
(1773) Gordon Ave	0.16	280	R			From: 29-1770 Meridian St					NA			NA		08/03/2011
(1773) Gordon Ave	0.16	280	R			From: 29-693 Westmoreland St					NA			NA		08/03/2011

Virginia Department of Transportation
Traffic Engineering Division
2012
Annual Average Daily Traffic Volume Estimates By Section of Route
Fairfax Maintenance Area

Route	Length	AADT	QA	4Tire	Bus	-----Truck-----				QC	K Factor	QK	Dir Factor	AAWDT	QW	Year
						2Axle	3+Axle	1Trail	2Trail							
Fairfax County																
(1774) Rogers Dr	0.05	1000	F	99%	1%	1%	0%	0%	0%	F	0.096	F	0.789	1100	F	2012
						From: 29-1781 Lawrence Dr										
						To: 29-2470 Allen St										
(1774) Rogers Dr	0.10	2400	F	99%	1%	1%	0%	0%	0%	F	0.098	F	0.609	2500	F	2012
						From: 29-1780 Elmwood Dr										
(1774) Rogers Dr	0.22	1800	F	99%	1%	1%	0%	0%	0%	F	0.105	F	0.643	1900	F	2012
						From: 29-1776 Adams Lane										
(1774) Rogers Dr	0.18	1500	F	99%	1%	1%	0%	0%	0%	C	0.105	F	0.709	1600	F	2012
						To: US 29 Lee Hwy										
(1775) Stuart Dr	0.06	790	R								NA			NA		08/03/2011
						From: 29-2854 Mendota Ave										
(1775) Stuart Dr	0.13	1100	R								NA			NA		11/01/2005
						To: US 29 Lee Hwy										
(1776) Adams Lane	0.20	400	R								NA			NA		08/03/2011
						From: 29-1775 Stuart Dr										
(1776) Adams Lane	0.06	640	R								NA			NA		08/03/2011
						From: 29-1774 Rogers Dr										
(1776) Adams Lane	0.06	240	R								NA			NA		08/03/2011
						From: 29-1781 Fenwick Rd										
(1776) Adams Lane	0.06	850	R								NA			NA		08/13/2002
						To: 29-1767										
(1777) Timber Lane	0.23	500	R								NA			NA		08/03/2011
						From: 29-705 West St S										
(1777) Timber Lane	0.08	760	R								NA			NA		08/03/2011
						From: 29-1720 Woodley Place										
(1777) Timber Lane	0.03	760	R								NA			NA		08/03/2011
						From: 29-2337 Laura Dr										
						To: WCL Falls Church										
(1778) Pinewood St	0.16	160	R								NA			NA		08/15/2002
						From: 29-705 West St S										
						To: 29-1720 Woodley Place										
(1779) Southgate Dr	0.45	5400	G	97%	2%	0%	0%	1%	0%	C	0.086	F	0.547	5400	G	2012
						From: 29-633 Kings Hwy South										
						To: US 1 Richmond Hwy; FR-744 Chappie Cole Memorial Dr										
(1780) Elmwood Dr	0.08	400	R								NA			NA		08/15/2002
						From: 29-829 Strathmeade St										
(1780) Elmwood Dr	0.10	240	R								NA			NA		08/15/2002
						From: 29-1781 Fenwick Rd										
(1780) Elmwood Dr	0.10	1100	R								NA			NA		08/15/2002
						From: 29-1774 Rogers Dr										
(1780) Elmwood Dr	0.07	1100	R								NA			NA		08/15/2002
						From: 29-1776 Adams Lane										
						To: 29-1785										
(1781) Fenwick Rd	0.12	1400	F	99%	0%	1%	0%	0%	0%	C	0.084	F	0.689	1500	F	2012
						From: US 50 Arlington Blvd										
(1781) Lawrence Dr	0.54	600	R								NA			NA		02/23/2009
						From: 29-1774 Rogers Dr										
						To: US 29 Lee Hwy										
(1782) Allan Ave	0.16	240	R								NA			NA		08/15/2002
						From: 29-3260 Fairwood Lane										
						To: 29-4011 Remington St										

Virginia Department of Transportation
Traffic Engineering Division
2012
Annual Average Daily Traffic Volume Estimates By Section of Route
Fairfax Maintenance Area

Route	Length	AADT	QA	4Tire	Bus	-----Truck-----				QC	K Factor	QK	Dir Factor	AAWDT	QW	Year
						2Axle	3+Axle	1Trail	2Trail							
Fairfax County																
(1782) Allan Ave	0.29	220	R			From: 29-4011 Remington St					NA			NA		08/15/2002
(1782) Allan Ave	0.09	1400	R			To: 29-2356 Buckelew Dr					NA			NA		10/27/2005
(1782) Allan Ave	0.08	2300	R			From: 29-1720					NA			NA		08/16/2002
(1782) Allan Ave	0.14	2200	R			To: 29-1784					NA			NA		08/16/2002
(1783) Tod St	0.16	150	R			From: WCL Falls Church					NA			NA		08/16/2002
(1784) Stuart Pl	0.08	190	R			To: 29-1784 Stuart Pl					NA			NA		08/15/2002
(1785) Tyler Ave	0.39	790	R			From: 29-1782 Allan Ave					NA			NA		08/15/2002
(1785) Johnson Rd	0.15	470	R			To: 29-1720 Graham Rd					NA			NA		08/15/2002
(1785) Roosevelt Ave	0.02	790	R			From: 29-1780 Elmwood Dr					NA			NA		08/15/2002
(1785) Roosevelt Ave	0.03	1100	R			To: 29-1789 W, Irvington Rd					NA			NA		08/15/2002
(1785) Roosevelt Ave	0.02	840	R			From: 29-1787 Knoll Dr					NA			NA		08/15/2002
(1785) Roosevelt Ave	0.28	710	R			To: 29-1789 E, Irvington Rd					NA			NA		08/15/2002
(1787) Knoll Dr	0.04	500	R			From: 29-1791 Harrison Rd					NA			NA		08/15/2002
(1787) Knoll Dr	0.05	500	R			To: 29-1785 Roosevelt Dr					NA			NA		08/15/2002
(1787) Knoll Dr	0.05	590	R			From: 29-2855 S, Poplar Ct					NA			NA		08/15/2002
(1787) Knoll Dr	0.04	10	R			To: 29-2855 N, Poplar Ct					NA			NA		1997
(1789) Irvington Rd	0.22	280	R			From: 29-2854 Mendota Ave					NA			NA		1997
(1790) Quincy Ave	0.21	1300	R			To: Dead End					NA			NA		08/15/2002
(1790) Quincy Ave	0.05	790	R			From: 29-1785 EAST					NA			NA		08/15/2002
(1791) Harrison Rd	0.05	160	R			To: 29-1785 WEST					NA			NA		08/15/2002
(1791) Parkview Ave	0.11	320	R			From: 29-1791					NA			NA		08/15/2002
(1791) Parkview Ave	0.11	320	R			To: 29-1785; 29-1791					NA			NA		08/15/2002
(1791) Parkview Ave	0.11	320	R			From: 29-1720 Graham Rd					NA			NA		08/15/2002
(1791) Parkview Ave	0.11	320	R			To: 29-1785 Roosevelt Ave					NA			NA		08/15/2002
(1791) Parkview Ave	0.11	320	R			From: 29-1790 W, Quincy Ave					NA			NA		08/15/2002
(1791) Parkview Ave	0.11	320	R			To: Parkview Ave					NA			NA		08/15/2002
(1791) Parkview Ave	0.11	320	R			From: Harrison Rd					NA			NA		08/15/2002
(1791) Parkview Ave	0.11	320	R			To: 29-1793 Oakland Ave					NA			NA		08/15/2002

Virginia Department of Transportation
Traffic Engineering Division
2012
Annual Average Daily Traffic Volume Estimates By Section of Route
Fairfax Maintenance Area

Route	Length	AADT	QA	4Tire	Bus	-----Truck-----				QC	K Factor	QK	Dir Factor	AAWDT	QW	Year
						2Axle	3+Axle	1Trail	2Trail							
Fairfax County																
(1791) Parkview Ave	0.13	580	R								NA		NA			08/15/2002
(1793) Oakland Ave	0.17	220	R								NA		NA			1997
(1793) Oakland Ave	0.06	80	R								NA		NA			1997
(1794) Crest Place	0.06	50	R								NA		NA			08/15/2002
(1794) High St	0.05	110	R								NA		NA			10/26/2005
(1794) Walnut St	0.06	110	N								NA		NA			10/26/2005
(1794) Brilyn Place	0.07	190	R								NA		NA			08/15/2002
(1795) Conifer Lane	0.08	170	R								NA		NA			08/15/2002
(1796) Dunbar Lane	0.08	120	R								NA		NA			10/26/2005
(1797) Locust St	0.05	380	R								NA		NA			08/15/2002
(1797) Locust St	0.03	260	R								NA		NA			08/15/2002
(1797) Locust St	0.02	220	R								NA		NA			08/10/2002
(1797) Locust St	0.02	210	R								NA		NA			08/10/2002
(1797) Locust St	0.05	150	R								NA		NA			08/10/2002
(1797) Locust St	0.05	180	R								NA		NA			08/10/2002
(1797) Locust St	0.04	40	R								NA		NA			08/12/2002
(1798) Meridian St	0.08	170	R								NA		NA			10/26/2006
(1799) West St N	0.05	4300	F	99%	0%	1%	0%	0%	0%	C	0.115	F	0.561	4600	F	2012
(1799) West St N	0.05	4600	F	99%	0%	1%	0%	0%	0%	F	0.112	F	0.560	5000	F	2012
(1799) West St N	0.05	4700	F	99%	0%	1%	0%	0%	0%	F	0.112	F	0.56	5000	F	2012
(1800) Box Elder Ct	0.09	80	R								NA		NA			1997
(1801) Laughlin Ave	0.04	20	R								NA		NA			1997

Virginia Department of Transportation
Traffic Engineering Division
2012
Annual Average Daily Traffic Volume Estimates By Section of Route
Fairfax Maintenance Area

Route	Length	AADT	QA	4Tire	Bus	-----Truck-----				QC	K Factor	QK	Dir Factor	AAWDT	QW	Year
						2Axle	3+Axle	1Trail	2Trail							
Fairfax County																
(1801) Laughlin Ave	0.08	130	R			From: Hazen Pl; Gap					NA			NA		1997
(1801) Laughlin Ave	0.07	1400	R			To: 29-1810 Whittier Ave					NA			NA		08/06/2002
(1801) Laughlin Ave	0.07	1500	R			From: 29-1837 Lowell Ave					NA			NA		08/06/2002
(1801) Redmond Dr	0.04	1200	R			To: 29-3547 W, Chain Bridge Rd					NA			NA		08/06/2002
(1801) Redmond Dr	0.10	1900	R			From: 29-3547 E, Chain Bridge Rd					NA			NA		08/06/2002
(1802) Buena Vista Ave	0.10	940	R			To: 29-1897 Center St					NA			NA		1997
(1802) Buena Vista Ave	0.20	320	R			From: 29-3547 Chain Bridge Rd					NA			NA		1997
(1802) Pine Crest Ave	0.10	170	R			To: 29-1822 Meadowbrook Ave					NA			NA		1997
(1803) Cedar Ave	0.12	290	R			From: 29-1803 Park Ave					NA			NA		08/06/2002
(1803) Cedar Ave	0.19	310	R			To: Dead End					NA			NA		08/06/2002
(1803) Park Ave	0.05	300	R			From: 29-3547 Chain Bridge Rd					NA			NA		08/17/2009
(1803) Park Ave	0.07	470	R			To: 29-1822 Meadowbrook Ave					NA			NA		08/06/2002
(1804) Spring Vale Ave	0.12	330	R			From: Park Ave					NA			NA		1997
(1804) Spring Vale Ave	0.13	210	R			To: Cedar Ave					NA			NA		1997
(1805) Moyer Pl	0.08	4200	R			From: 29-1802 Pine Crest Ave; Buena Vista Ave					NA			NA		10/20/2006
(1806) Curran St	0.10	390	R			To: SR 309 Old Dominion Dr					NA			NA		08/06/2002
(1808) Tennyson Dr	0.08	3800	R			From: 29-3547 Chain Bridge Rd					NA			NA		2002
(1808) Tennyson Dr	0.17	1600	R			To: 29-1813 Ingleside Ave					NA			NA		08/06/2002
(1808) Tennyson Dr	0.24	2800	R			From: 29-3671					NA			NA		08/06/2002
(1809) Longfellow St	0.08	3100	R			To: Dead End					NA			NA		08/06/2002
(1809) Longfellow St	0.15	2800	R			From: 29-1813 Ingleside Ave					NA			NA		08/06/2002
(1809) Longfellow St	0.07	2600	R			To: 29-3208 Linden Hurst Ave					NA			NA		08/05/2002
						From: 29-1809 Longfellow St					NA			NA		
						To: 29-690 Old Chesterbrook Rd					NA			NA		
						From: 29-3434 Longfellow Ct					NA			NA		
						To: 29-1808 Tennyson Dr					NA			NA		
						From: 29-3537 Chilton Ct					NA			NA		

Virginia Department of Transportation
Traffic Engineering Division
2012
Annual Average Daily Traffic Volume Estimates By Section of Route
Fairfax Maintenance Area

Route	Length	AADT	QA	4Tire	Bus	-----Truck-----				QC	K Factor	QK	Dir Factor	AAWDT	QW	Year
						2Axle	3+Axle	1Trail	2Trail							
Fairfax County																
(1809) Longfellow St	0.14	2600	R											NA	NA	08/09/2002
(1810) Whittier Ave	0.06	2200	R											NA	NA	08/06/2002
(1810) Whittier Ave	0.06	1700	R											NA	NA	08/06/2002
(1810) Whittier Ave	0.11	3000	R											NA	NA	08/06/2002
(1810) Whittier Ave	0.10	3200	R											NA	NA	08/01/2002
(1811) Emerson Ave	0.13	140	R											NA	NA	1997
(1811) Emerson Ave	0.06	880	R											NA	NA	1997
(1811) Emerson Ave	0.10	510	R											NA	NA	1997
(1812) Pathfinder Lane	0.14	950	R											NA	NA	08/01/2002
(1813) Ingleside Ave	0.35	3400	R											NA	NA	10/20/2005
(1813) Ingleside Ave	0.11	2500	F	98%	0%	1%	0%	0%	0%	F	0.106	F	0.625	2600	F	2012
(1813) Ingleside Ave	0.72	1200	F	98%	0%	1%	0%	0%	0%	C	0.092	F	0.536	1300	F	2012
(1813) Baron Rd	0.23	650	R											NA	NA	10/20/2005
(1814) Chelsea Rd	0.14	470	R											NA	NA	08/01/2002
(1814) Chelsea Rd	0.10	690	R											NA	NA	08/01/2002
(1814) Chelsea Rd	0.05	830	R											NA	NA	08/01/2002
(1814) Chelsea Rd	0.03	940	R											NA	NA	08/01/2002
(1814) Chelsea Rd	0.05	270	R											NA	NA	08/01/2002
(1815) Saint Albans Rd	0.10	130	R											NA	NA	08/01/2002
(1816) Kurtz Rd	0.19	360	R											NA	NA	1997
(1816) Kurtz Rd	0.38	670	R											NA	NA	1997
(1816) Kurtz Rd	0.08	1200	R											NA	NA	1997

Virginia Department of Transportation
Traffic Engineering Division
2012
Annual Average Daily Traffic Volume Estimates By Section of Route
Fairfax Maintenance Area

Route	Length	AADT	QA	4Tire	Bus	-----Truck-----				QC	K Factor	QK	Dir Factor	AAWDT	QW	Year
						2Axle	3+Axle	1Trail	2Trail							
Fairfax County																
(1817) Calder Rd	0.15	680	R								NA		NA			08/05/2002
(1817) Calder Rd	0.12	870	R								NA		NA			08/05/2002
(1818) Brawner St	0.07	1600	R								NA		NA			08/05/2002
(1818) Brawner St	0.18	960	R								NA		NA			08/05/2002
(1818) Brawner St	0.22	460	R								NA		NA			08/05/2002
(1818) Brawner St	0.10	140	R								NA		NA			08/05/2002
(1819) Nolte St	0.08	350	R								NA		NA			10/20/2005
(1820) Timarand Dr	0.18	310	R								NA		NA			01/08/2004
(1820)	0.14	NA									NA		NA			
(1821) Kensington Rd	0.24	2000	R								NA		NA			07/22/2002
(1821) Kensington Rd	0.12	750	R								NA		NA			07/22/2002
(1822) Pathfinder Lane	0.15	730	R								NA		NA			07/22/2002
(1822) Meadowbrook Ave	0.05	910	R								NA		NA			07/22/2002
(1822) Meadowbrook Ave	0.06	960	R								NA		NA			07/22/2002
(1822) Meadowbrook Ave	0.06	1100	R								NA		NA			08/01/2002
(1822) Meadowbrook Ave	0.05	3200	R								NA		NA			08/06/2002
(1823) Leeland Dr	0.12	160	R								NA		NA			1997
(1824) Summit Rd	0.10	230	R								NA		NA			08/06/2002
(1824) Melrose Dr	0.18	150	R								NA		NA			08/06/2002
(1824) Melrose Dr	0.08	230	R								NA		NA			08/06/2002
(1824) Melrose Dr	0.02	4200	R								NA		NA			08/01/2002
(1824) Melrose Dr	0.03	780	R								NA		NA			08/01/2002

Virginia Department of Transportation
Traffic Engineering Division
2012
Annual Average Daily Traffic Volume Estimates By Section of Route
Fairfax Maintenance Area

Route	Length	AADT	QA	4Tire	Bus	-----Truck-----				QC	K Factor	QK	Dir Factor	AAWDT	QW	Year
						2Axle	3+Axle	1Trail	2Trail							
Fairfax County																
(1824) Melrose Dr	0.09	920	R									NA		NA		08/01/2002
(1824) Melrose Dr	0.06	560	R									NA		NA		08/01/2002
(1824) Melrose Dr	0.05	240	R									NA		NA		08/01/2002
(1824) Melrose Dr	0.04	20	R									NA		NA		08/01/2002
(1824) Melrose Dr	0.02	250	R									NA		NA		08/01/2002
(1824) Melrose Dr	0.05	170	R									NA		NA		08/01/2002
(1824) Melrose Dr	0.05	310	R									NA		NA		08/01/2002
(1824) Melrose Dr	0.07	360	R									NA		NA		08/01/2002
(1824) Melrose Dr	0.07	180	R									NA		NA		08/01/2002
(1825) Fleetwood Rd	0.11	3600	R									NA		NA		08/01/2002
(1825) Fleetwood Rd	0.16	3900	R									NA		NA		08/01/2002
(1825) Fleetwood Rd	0.07	4600	R									NA		NA		08/01/2002
(1826) Maugh Rd	0.09	550	R									NA		NA		08/05/2002
(1826) Juilia Ave	0.09	370	R									NA		NA		08/05/2002
(1826) Juilia Ave	0.04	390	R									NA		NA		08/05/2002
(1826) Julia Ave	0.06	340	R									NA		NA		08/05/2002
(1826) Julia Ave	0.03	360	R									NA		NA		08/05/2002
(1826) Julia Ave	0.02	320	R									NA		NA		08/02/2002
(1826) Maugh Rd	0.09	220	R									NA		NA		08/02/2002
(1827) Waggaman Circle	0.46	380	R									NA		NA		08/05/2002
(1827) Waggaman Circle	0.07	460	R									NA		NA		08/05/2002
(1828) Smoot Dr	0.15	140	R									NA		NA		1997
(1829) Matthew Mills Rd	0.16	120	R									NA		NA		08/05/2002

Virginia Department of Transportation
Traffic Engineering Division
2012
Annual Average Daily Traffic Volume Estimates By Section of Route
Fairfax Maintenance Area

Route	Length	AADT	QA	4Tire	Bus	-----Truck-----				QC	K Factor	QK	Dir Factor	AAWDT	QW	Year
						2Axle	3+Axle	1Trail	2Trail							
Fairfax County																
(1829) Matthew Mills Rd	0.04	30	R			From: 29-1879 Raymond Ave					NA			NA		08/05/2002
						To: Dead End										
(1830) Elizabeth Dr	0.15	500	R			From: 29-686 Balls Hill Rd					NA			NA		07/30/2002
(1830) Elizabeth Dr	0.10	380	R			From: 29-1879 Raymond Ave					NA			NA		07/30/2002
(1830) Elizabeth Dr	0.12	290	R			From: 29-1932 Theresa Ann St					NA			NA		07/30/2002
(1830) Elizabeth Dr	0.14	420	R			From: 29-3253 Carol Raye St					NA			NA		07/30/2002
(1830) Elizabeth Dr	0.07	820	R			From: 29-1878 Capitol View Dr					NA			NA		07/30/2002
						To: 29-687 Churchill Rd										
(1831) Buchanan St	0.10	290	R			From: 29-1833 Sothoron Rd					NA			NA		07/30/2002
(1831) Buchanan St	0.11	340	R			From: 29-1832 Gilliams Rd					NA			NA		07/30/2002
						To: SR 123; 29-1904										
(1832) Gilliams Rd	0.13	60	R			From: 29-1831 Buchanan St					NA			NA		1997
						To: Dead End										
(1833) Sothoron Rd	0.05	290	R			From: 29-1831 Buchanan St					NA			NA		1997
(1833) Sothoron Rd	0.07	60	R			From: 29-1987 Darnall Dr					NA			NA		1997
						To: Dead End										
(1834) Mottrom Dr	0.30	170	R			From: 29-1087 Dulany Dr					NA			NA		08/21/2002
						To: 29-738 Old Dominion Dr										
(1835) Corbin Ct	0.06	50	R			From: Dead End					NA			NA		1997
						To: 29-1087 Dulany Dr										
(1836) Coan St	0.08	20	R			From: Dead End					NA			NA		1997
						To: 29-1087 Dulany Dr										
(1837) Lowell Ave	0.10	350	R			From: 29-1801					NA			NA		07/30/2002
(1837) Lowell Ave	0.07	910	R			From: 29-1811 Emerson Ave					NA			NA		08/21/2002
						To: SR 309 Old Dominion Drive										
(1838) Dashiell Rd	0.13	390	R			From: 29-2310 S, Barrett Rd					NA			NA		08/21/2002
(1838) Dashiell Rd	0.07	510	R			From: 29-1840 Holloway Rd					NA			NA		08/21/2002
(1838) Dashiell Rd	0.12	710	R			From: 29-1842 McCrea Pl					NA			NA		08/22/2002
(1838) Dashiell Rd	0.19	550	R			From: 29-1841 Gouthier Rd					NA			NA		08/21/2002
(1838) Dashiell Rd	0.12	70	R			From: 29-2310 N, Barrett Rd					NA			NA		08/21/2002
						To: 29-2310 NORTH										
						To: 29-649 Annandale Rd										

Virginia Department of Transportation
Traffic Engineering Division
2012
Annual Average Daily Traffic Volume Estimates By Section of Route
Fairfax Maintenance Area

Route	Length	AADT	QA	4Tire	Bus	-----Truck-----				QC	K Factor	QK	Dir Factor	AAWDT	QW	Year
						2Axle	3+Axle	1Trail	2Trail							
Fairfax County																
(1839) Cofer Rd	0.12	440	R								NA			NA		08/21/2002
						From: 29-2310 S. Barrett Rd										
						To: 29-1840 Holloway Rd										
(1839) Cofer Rd	0.10	520	R								NA			NA		08/21/2002
						From: 29-1841 Gouthier Rd										
(1839) Cofer Rd	0.16	950	R								NA			NA		08/22/2002
						To: 29-2310 NORTH										
						From: 29-1838 Dashiell Rd										
(1840) Holloway Rd	0.07	720	R								NA			NA		08/22/2002
						To: 29-1839 Cofer Rd										
(1840) Holloway Rd	0.20	220	R								NA			NA		08/21/2002
						To: 29-2310 Barrett Rd										
						From: 29-649 Annandale Rd										
(1841) Gouthier Rd	0.07	640	R								NA			NA		08/22/2002
						To: 29-1838 Dashiell Rd										
(1841) Gouthier Rd	0.07	450	R								NA			NA		08/21/2002
						To: 29-1839 Cofer Rd										
						From: Dead End										
(1842) McCrea Pl	0.06	80	R								NA			NA		1997
						To: 29-1838 Dashiell Rd										
						From: Cul-de-Sac										
(1843) Bellview Pl	0.22	90	R								NA			NA		1996
						To: 29-3854 Brook Valley Lane										
(1843) Bellview Pl	0.03	240	R								NA			NA		02/18/2009
						To: 29-738 Old Dominion Dr										
						From: Cul-de-Sac										
(1844) Paul St	0.11	110	R								NA			NA		1997
						To: 29-1846 Dannys Lane										
(1844) Paul St	0.19	360	R								NA			NA		1997
						To: 29-1845 Arnet St										
						From: 29-1845										
(1844) Paul St	0.17	660	R								NA			NA		1997
						To: 29-1869 Magnolia Lane										
(1844) Paul St	0.08	310	R								NA			NA		1997
						To: 29-3436										
						From: 29-795 Munson Rd										
(1845) Arnet St	0.22	450	R								NA			NA		01/09/2006
						To: Dead End; Gap Terminus										
(1845) Arnet St	0.21	410	R								NA			NA		01/09/2006
						To: 29-716 Seminary Rd										
(1845) Scoville St	0.13	20000	F	97%	2%	0%	0%	0%	0%	F	0.074	F	0.530	21000	F	2012
						To: SR 7 Leesburg Pike										
(1845) Carlin Spring Rd	0.38	11000	F	97%	2%	0%	0%	0%	0%	C	0.085	F	0.582	12000	F	2012
						To: SR 244 Columbia Pike										
(1845) Carlyn Spring Rd	0.09	23000	F	97%	2%	0%	0%	0%	0%	F	0.088	F	0.660	25000	F	2012
						To: Arlington County Line										
						From: 29-1844 Paul St										
(1846) Dannys Lane	0.07	390	R								NA			NA		09/10/2002
						To: 29-1847 Dannys Pl										
(1846) Dannys Lane	0.11	510	R								NA			NA		09/10/2002
						To: 29-1845 Arnet St										
(1846) Dannys Lane	0.17	630	R								NA			NA		09/10/2002
						To: 29-1869 Magnolia Lane										

Virginia Department of Transportation
Traffic Engineering Division
2012
Annual Average Daily Traffic Volume Estimates By Section of Route
Fairfax Maintenance Area

Route	Length	AADT	QA	4Tire	Bus	-----Truck-----				QC	K Factor	QK	Dir Factor	AAWDT	QW	Year
						2Axle	3+Axle	1Trail	2Trail							
Fairfax County																
(1847) Dannys Pl	0.04	50	R								NA			NA		1997
(1848) Eppard St	0.17	310	R								NA			NA		1997
(1848) Eppard St	0.12	380	N								NA			NA		1997
(1848) Eppard St	0.08	380	R								NA			NA		1997
(1848) Eppard St	0.12	140	R								NA			NA		1997
(1849) Center Lane	0.10	720	R								NA			NA		09/10/2002
(1850) Melvern Place	0.21	150	R								NA			NA		09/10/2002
(1851) Parkhill Dr	0.07	300	R								NA			NA		09/10/2002
(1851) Parkhill Dr	0.14	80	R								NA			NA		09/10/2002
(1852) Arcadia Rd	0.05	190	R								NA			NA		1997
(1852) Arcadia Rd	0.06	390	R								NA			NA		09/10/2002
(1852) Arcadia Rd	0.06	1100	R								NA			NA		09/10/2002
(1852) Arcadia Rd	0.03	710	R								NA			NA		09/10/2002
(1852) Arcadia Rd	0.10	540	R								NA			NA		09/10/2002
(1852) Arcadia Rd	0.09	490	R								NA			NA		09/10/2002
(1852) Arcadia Rd	0.10	510	R								NA			NA		09/10/2002
(1852) Arcadia Rd	0.04	650	R								NA			NA		09/10/2002
(1852) Arcadia Rd	0.06	620	R								NA			NA		09/10/2002
(1852) Arcadia Rd	0.06	730	R								NA			NA		09/10/2002
(1853) Bryce Rd	0.22	200	R								NA			NA		09/10/2002
(1854) Guest Lane	0.05	90	R								NA			NA		1997
(1855) Morgan St	0.06	1400	R								NA			NA		09/10/2002

Virginia Department of Transportation
Traffic Engineering Division
2012
Annual Average Daily Traffic Volume Estimates By Section of Route
Fairfax Maintenance Area

Route	Length	AADT	QA	4Tire	Bus	-----Truck-----				QC	K Factor	QK	Dir Factor	AAWDT	QW	Year
						2Axle	3+Axle	1Trail	2Trail							
Fairfax County																
(1856) Martin St	0.39	210	R			From: 29-2243					NA		NA			12/16/2008
						To: SR 236 Little River Tpke										
(1857) Chestnut Pl	0.05	470	R			From: NCL Alexandria					NA		NA			01/09/2006
(1857) Chestnut Pl	0.07	720	R			From: 29-1858 Doris Dr					NA		NA			01/09/2006
						To: 29-2916 Dawes Ave										
(1858) Doris Dr	0.02	270	R			From: NCL Alexandria					NA		NA			01/09/2006
(1858) Doris Dr	0.14	430	R			From: 29-1861 Christine Pl					NA		NA			01/09/2006
(1858) Doris Dr	0.07	590	R			From: 29-1860 Doris Pl					NA		NA			01/09/2006
(1858) Doris Dr	0.06	710	R			From: 29-1859 Lester Ct					NA		NA			01/09/2006
						To: 29-1857 Chestnut Pl										
(1859) Lester Ct	0.04	30	R			From: Dead End					NA		NA			1997
						To: 29-1858 Doris Dr										
(1860) Doris Pl	0.03	40	R			From: Dead End					NA		NA			1997
						To: 29-1858 Doris Dr										
(1861) Christine Pl	0.05	60	R			From: Dead End					NA		NA			1997
						To: 29-1858 Doris Dr										
(1862) Kilmer Ct	0.04	70	R			From: 29-2327 Patrick Henry Dr					NA		NA			1997
						To: Dead End										
(1863) Collie Lane	0.20	170	R			From: 29-1740 S, Brook Dr					NA		NA			09/03/2002
						To: 29-1740 N, Brook Dr										
(1864) Hawaii Ct	0.09	120	R			From: Dead End					NA		NA			1997
						To: 29-1852 Arcadia Rd										
(1865) Lassen Ct	0.05	60	R			From: Dead End					NA		NA			1997
						To: 29-1852 Arcadia Rd										
(1866) Mesa Way	0.07	90	R			From: Dead End					NA		NA			09/03/2002
(1866) Ginger Dr	0.02	90	R			From: 29-3459 Ginger Dr					NA		NA			1997
						To: 29-3459; Mesa Way										
						To: 29-1852 Arcadia Rd										
(1867) Verde Ct	0.07	70	R			From: Dead End					NA		NA			1997
						To: 29-620 Braddock Rd										
(1868) Hallran Rd	0.10	140	R			From: 29-984					NA		NA			1997
						To: Dead End										
(1869) Magnolia Lane	0.07	NA				From: Cul-de-Sac					NA		NA			
(1869) Magnolia Lane	0.10	530	R			From: 29-795 Munson Rd					NA		NA			01/09/2006
						To: 29-1026 Lacy Blvd										

Virginia Department of Transportation
Traffic Engineering Division
2012
Annual Average Daily Traffic Volume Estimates By Section of Route
Fairfax Maintenance Area

Route	Length	AADT	QA	4Tire	Bus	-----Truck-----				QC	K Factor	QK	Dir Factor	AAWDT	QW	Year
						2Axle	3+Axle	1Trail	2Trail							
Fairfax County																
(1869) Magnolia Lane	0.48	3100	F	99%	1%	0%	0%	0%	0%	C	0.094	F	0.657	3300	F	2012
(1870) Dakota Ct	0.06	80	R								NA		NA			1997
(1870) Dakota Ct	0.12	160	R								NA		NA			1997
(1871) White St	0.05	170	R								NA		NA			09/10/2002
(1871) White St	0.09	360	R								NA		NA			08/22/2002
(1871) White St	0.05	640	R								NA		NA			08/22/2002
(1872) Carolyn Dr	0.07	620	R								NA		NA			08/22/2002
(1872) Carolyn Dr	0.10	550	R								NA		NA			08/22/2002
(1872) Carolyn Dr	0.06	560	R								NA		NA			08/22/2002
(1872) Carolyn Dr	0.08	640	R								NA		NA			08/22/2002
(1873) Creswell Dr	0.05	80	R								NA		NA			1997
(1873) Creswell Dr	0.08	220	R								NA		NA			1997
(1873) Creswell Dr	0.09	120	R								NA		NA			1997
(1874) Hazelton St	0.07	820	R								NA		NA			08/22/2002
(1874) Hazelton St	0.24	260	R								NA		NA			08/22/2002
(1875) Faber Dr	0.18	250	R								NA		NA			1997
(1876) Lomar Dr	0.06	150	R								NA		NA			08/22/2002
(1877) Ravenwood Dr	0.16	170	R								NA		NA			1997
(1878) Capitol View Dr	0.20	370	R								NA		NA			08/22/2002
(1878) Capitol View Dr	0.09	310	R								NA		NA			07/30/2002
(1878) Capitol View Dr	0.08	350	R								NA		NA			07/30/2002
(1878) Capitol View Dr	0.12	470	R								NA		NA			07/30/2002

Virginia Department of Transportation
Traffic Engineering Division
2012
Annual Average Daily Traffic Volume Estimates By Section of Route
Fairfax Maintenance Area

Route	Length	AADT	QA	4Tire	Bus	-----Truck-----				QC	K Factor	QK	Dir Factor	AAWDT	QW	Year
						2Axle	3+Axle	1Trail	2Trail							
Fairfax County																
(1879) Raymond Ave	0.07	280	R				From: 29-687 Churchill Rd					NA		NA		07/30/2002
(1879) Raymond Ave	0.07	460	R				To: 29-1878 Capitol View Dr					NA		NA		07/30/2002
(1879) Raymond Ave	0.07	250	R				From: 29-1829 Matthew Mills Rd					NA		NA		07/30/2002
(1879) Raymond Ave	0.25	420	R				To: 29-1830 Elizabeth Dr					NA		NA		07/30/2002
(1879) Raymond Ave	0.03	780	R				From: 29-1926 Eamestine St					NA		NA		07/30/2002
(1879) Raymond Ave							To: 29-3253 Carol Raye St									
(1880) Duff Dr	0.02	190	R				From: NCL Alexandria					NA		NA		1986
(1880) Duff Dr							To: 29-1899 Hatton Ct									
(1881) Crater Pl	0.05	80	R				From: 29-1882					NA		NA		1997
(1881) Crater Pl							To: Dead End									
(1882) Everglades Dr	0.19	460	R				From: Yellowstone Dr					NA		NA		09/04/2002
(1882) Everglades Dr	0.04	660	R				To: 29-1146 Summit Pl					NA		NA		09/04/2002
(1882) Everglades Dr	0.20	360	R				From: 29-2889 Muir Pl					NA		NA		09/04/2002
(1882) Everglades Dr	0.13	490	R				To: 29-2874 Conrad Rd					NA		NA		09/04/2002
(1882) Everglades Dr	0.02	230	R				From: 29-2879 Teton Pl					NA		NA		09/04/2002
(1882) Yellowstone Dr	0.13	180	R				To: 29-1881 Crater Pl					NA		NA		09/04/2002
(1882) Yellowstone Dr	0.06	270	R				From: 29-2876 Zion Ct					NA		NA		09/04/2002
(1882) Yellowstone Dr	0.08	440	R				To: 29-2874 Conrad Rd					NA		NA		09/04/2002
(1882) Yellowstone Dr	0.05	510	R				From: 29-2875 Tahoe Ct					NA		NA		09/04/2002
(1882) Yellowstone Dr	0.09	650	R				To: 29-1885 Olympic Way					NA		NA		09/04/2002
(1882) Yellowstone Dr	0.09	340	R				From: 29-1146 Summit Pl					NA		NA		09/04/2002
(1882) Yellowstone Dr	0.07	280	R				To: 29-1884 Sequoia Ct					NA		NA		09/04/2002
(1882) Yellowstone Dr	0.10	400	R				From: 29-1883 Yosemite Dr					NA		NA		09/04/2002
(1882) Yellowstone Dr							To: Everglades Dr									
(1883) Yosemite Dr	0.16	280	R				From: 29-1882					NA		NA		09/04/2002
(1883) Yosemite Dr	0.20	350	R				To: 29-1146 Summit Pl					NA		NA		09/04/2002
(1883) Yosemite Dr							From: 29-2874 Conrad Rd									
(1884) Sequoia Ct	0.05	70	R				From: 29-1882					NA		NA		1997
(1884) Sequoia Ct							To: Dead End									

Virginia Department of Transportation
Traffic Engineering Division
2012
Annual Average Daily Traffic Volume Estimates By Section of Route
Fairfax Maintenance Area

Route	Length	AADT	QA	4Tire	Bus	-----Truck-----				QC	K Factor	QK	Dir Factor	AAWDT	QW	Year
						2Axle	3+Axle	1Trail	2Trail							
Fairfax County																
1885 Olympic Way	0.07	110	R								NA		NA			1997
1886 Beachway Dr	0.92	2800	F	98%	1%	1%	0%	0%	0%	C	0.114	F	0.507	3000	F	2012
1886 Beachway Rd	0.47	4700	R								NA		NA			11/16/2005
1887 Greentree Dr	0.32	310	R								NA		NA			1997
1888 Nevius St	0.12	870	R								NA		NA			09/04/2002
1888 Nevius St	0.11	1200	R								NA		NA			09/04/2002
1888 Nevius St	0.08	1300	R								NA		NA			09/04/2002
1888 Nevius St	0.01	2200	R								NA		NA			09/04/2002
1888 Nevius St	0.15	2200	R								NA		NA			09/04/2002
1889 Mansfield Rd	0.08	670	R								NA		NA			09/04/2002
1889 Mansfield Rd	0.16	610	R								NA		NA			09/04/2002
1890 Fiddler's Green	0.20	220	R								NA		NA			01/18/2006
1891 Barger Dr	0.31	240	R								NA		NA			01/11/2006
1892 Grass Hill Ter	0.10	700	R								NA		NA			09/09/1997
1892 Grass Hill Ter	0.04	320	R								NA		NA			09/09/1997
1892 Grass Hill Ter	0.10	110	R								NA		NA			09/09/1997
1893 Waterway Pl	0.05	48	R								NA		NA			1997
1894 Little John Ct	0.04	50	R								NA		NA			1997
1895 Marian Ct	0.05	70	R								NA		NA			1997
1896 Friar Tuck Ct	0.04	60	R								NA		NA			1997
1897 Center St	0.06	1600	R								NA		NA			10/20/2005

Virginia Department of Transportation
Traffic Engineering Division
2012
Annual Average Daily Traffic Volume Estimates By Section of Route
Fairfax Maintenance Area

Route	Length	AADT	QA	4Tire	Bus	-----Truck-----				QC	K Factor	QK	Dir Factor	AAWDT	QW	Year
						2Axle	3+Axle	1Trail	2Trail							
Fairfax County																
(1898) Beverly Dr	0.63	3700	R				From: 29-1813 Ingleside Ave					NA		NA		10/20/2005
(1898) Beverly Dr	0.07	8100	R				To: SR 123 Dolley Madison Blvd					NA		NA		1997
(1899) Hatton Ct	0.05	80	R				To: 29-1814 Chelsea Rd					NA		NA		1997
(1899) Hatton Ct	0.02	190	R				From: Dead End					NA		NA		1997
(1899) Hatton Ct	0.02	190	R				To: 29-1880 Duff Dr					NA		NA		1997
(1900) Quail Hollow Ct	0.06	70	R				To: NCL Alexandria					NA		NA		11/07/2002
(1901) Langley Lane	0.02	360	R				From: 29-689 Chesterbrook Rd					NA		NA		07/22/2002
(1901) Langley Lane	0.11	290	R				To: Cul-de-Sac					NA		NA		07/22/2002
(1902) Langley Lane	0.13	120	R				From: 29-1902					NA		NA		1997
(1902) Ramp	0.02	170	R				To: 29-1903 Ridge St					NA		NA		1997
(1903) Ridge St	0.14	240	R				From: 29-3563 Chain Bridge Rd					NA		NA		1997
(1903) Ridge St	0.01	130	R				To: 29-1901 Langley Lane					NA		NA		1997
(1904) Buchanan St	0.18	580	R				From: SR 123 Dolley Madison Blvd					NA		NA		1997
(1904) Buchanan St	0.07	90	R				To: 29-1824 Melrose Dr					NA		NA		1997
(1905) Waverly Way	0.17	2400	R				To: Dead End					NA		NA		1997
(1905) Waverly Way	0.20	2000	R				From: 29-3563 Chain Bridge Rd					NA		NA		1997
(1906) Langley Hill Dr	0.20	110	R				To: 29-1903 Ridge St					NA		NA		1997
(1907) Langley Pl	0.15	160	R				To: 29-1920 Harvey Rd					NA		NA		1997
(1907) Ballantrae Lane	0.31	930	R				From: 29-798 Frontage Rd					NA		NA		1997
(1907) Ballantrae Lane	0.24	410	R				To: Dead End					NA		NA		1997
(1908) Hicks Dr	0.18	230	R				From: 29-1930 Langley Lane					NA		NA		1997
(1908) Hicks Dr	0.19	210	R				To: SR 123 Dolley Madison Blvd					NA		NA		1997
							To: 29-3563 Chain Bridge Rd					NA		NA		1997
							From: 29-3808 Arabian Ave					NA		NA		1997
							To: 29-676 Trap Rd					NA		NA		1997
							To: Dead End					NA		NA		1997

Virginia Department of Transportation
Traffic Engineering Division
2012
Annual Average Daily Traffic Volume Estimates By Section of Route
Fairfax Maintenance Area

Route	Length	AADT	QA	4Tire	Bus	-----Truck-----				QC	K Factor	QK	Dir Factor	AAWDT	QW	Year
						2Axle	3+Axle	1Trail	2Trail							
Fairfax County																
1909 Rice St	0.21	250	R											NA		1997
1910 Basil Rd	0.10	390	R											NA		1997
1910 Basil Rd	0.15	250	R											NA		1997
1910 Basil Rd	0.31	90	R											NA		1997
1911 Orris St	0.15	80	R											NA		1997
1912 Talbert Rd	0.08	70	R											NA		11/26/2001
1913 Kiger St	0.14	70	R											NA		06/06/2000
1913 Kiger St	0.09	830	R											NA		11/26/2001
1913 Kiger St	0.13	80	R											NA		11/26/2001
1914 Dudley Dr	0.10	400	R											NA		01/08/2004
1915 Lorfax Dr	0.02	70	R											NA		01/08/2004
1915 Lorfax Dr	0.07	220	R											NA		11/26/2001
1915 Lorfax Dr	0.09	510	R											NA		11/26/2001
1915 Lorfax Dr	0.09	680	R											NA		11/26/2001
1915 Lorfax Dr	0.09	220	R											NA		11/26/2001
1916 Wells Rd	0.05	1000	R											NA		11/26/2001
1917 Jameson St	0.14	150	R											NA		11/26/2001
1917 Jameson St	0.19	200	R											NA		11/26/2001
1918 Igoe St	0.14	100	R											NA		11/26/2001
1918 Igoe St	0.19	220	R											NA		11/26/2001
1919 Ridgely Dr	0.13	180	R											NA		11/26/2001

Virginia Department of Transportation
Traffic Engineering Division
2012
Annual Average Daily Traffic Volume Estimates By Section of Route
Fairfax Maintenance Area

Route	Length	AADT	QA	4Tire	Bus	-----Truck-----				QC	K Factor	QK	Dir Factor	AAWDT	QW	Year
						2Axle	3+Axle	1Trail	2Trail							
Fairfax County																
(1919) Ridgely Dr	0.20	100	R			From: 29-1915 SOUTH					NA		NA			11/26/2001
						To: Dead End										
(1920) Harvey Rd	0.06	80	R			From: 29-1921 Malta Lane					NA		NA			07/22/2002
(1920) Harvey Rd	0.10	2900	R			From: 29-1905 Waverly Way					NA		NA			07/30/2002
						To: SR 193; 29-6090										
(1921) Malta Lane	0.11	130	R			From: Dead End					NA		NA			1997
						To: 29-1920 Harvey Rd										
(1922) Wilkins Dr	0.21	520	R			From: 29-943 Knollwood Dr					NA		NA			09/04/2002
(1922) Aura Ct	0.03	40	R			From: 29-1888 Nevius St					NA		NA			09/04/2002
						To: Dead End										
(1923) Lawton St	0.05	670	R			From: SR 193 Georgetown Pike					NA		NA			07/31/2002
(1923) Lawton St	0.09	540	R			From: 29-5058 Duncraig Ct					NA		NA			07/31/2002
(1923) Lawton St	0.08	380	R			From: 29-5059 Kyleakin Ct					NA		NA			07/31/2002
(1923) Lawton St	0.03	20	R			From: 29-5060 Holyrood Dr					NA		NA			07/31/2002
(1923) Lawton St	0.10	1700	R			From: 0.03 MN 29-5060 GT					NA		NA			07/31/2002
						To: 29-937 Gap Terminus										
(1923) Lawton St	0.02	1500	R			From: 29-1924 Arbor Lane					NA		NA			07/31/2002
(1923) Lawton St	0.10	960	R			From: 29-1990 Wemberly Way					NA		NA			07/31/2002
(1923) Lawton St	0.07	500	R			From: 29-1925 River Oaks Dr					NA		NA			1997
(1923) Lawton St	0.12	180	R			From: 29-3289 Lupine Lane					NA		NA			1997
(1923) Lawton St	0.04	60	R			From: 29-3438 Butternut Ct					NA		NA			1997
						To: Dead End										
(1924) Arbor Lane	0.35	650	R			From: FR-268 Arbor Lane					NA		NA			07/30/2002
						To: 29-1923 Lawton St										
(1925) River Oaks Dr	0.21	210	R			From: Dead End					NA		NA			1997
						To: 29-1923 Lawton St										
(1926) Earnestine St	0.08	270	R			From: 29-738 Old Dominion Dr					NA		NA			1997
(1926) Earnestine St	0.21	240	R			From: 29-1927 Martha Jane St					NA		NA			1997
						To: 29-1879 Raymond Ave										
(1927) Martha Jane St	0.04	20	R			From: 29-1926 Earnestine St					NA		NA			1997
						To: Dead End										
(1928) Pine Hill Rd	0.20	150	R			From: Cul-de-Sac					NA		NA			1997
						To: 29-1824										

Virginia Department of Transportation
Traffic Engineering Division
2012
Annual Average Daily Traffic Volume Estimates By Section of Route
Fairfax Maintenance Area

Route	Length	AADT	QA	4Tire	Bus	-----Truck-----				QC	K Factor	QK	Dir Factor	AAWDT	QW	Year
						2Axle	3+Axle	1Trail	2Trail							
Fairfax County																
1928 Pine Hill Rd	0.12	270	R				From: 29-1824					NA		NA		1997
1928 Pine Hill Rd	0.01	5	R				To: 29-1813 Baron Rd					NA		NA		1997
							From: 0.01 MN 29-1813									
1929 Marion Ave	0.18	230	R				To: SR 123 Dolley Madison Blvd					NA		NA		07/30/2002
							From: 29-1824 Melrose Dr									
1930 Langley Lane	0.30	140	R				To: 29-1987 Darnall Dr					NA		NA		1997
							From: 29-1907									
1931 Legion Dr	0.10	90	R				To: Dead End					NA		NA		07/30/2002
							From: 29-747 Sanger St									
1932 Theresa Ann St	0.12	80	R				To: 29-1830 Elizabeth Dr					NA		NA		10/19/2005
							From: 29-1878 Capitol View Dr									
1933 Saigon Rd	0.13	90	R				To: Dead End					NA		NA		1997
							From: 29-1948 Saigon Cir									
1933 Saigon Rd	0.06	120	R				To: 29-1934 Spencer Rd					NA		NA		1997
							From: 29-1934 Spencer Rd									
1933 Saigon Rd	0.36	320	R				To: SR 193 Georgetown Pike					NA		NA		1997
							From: 29-8047 Spencer Ct									
1934 Spencer Rd	0.29	240	R				To: 29-1933 Saigon Rd					NA		NA		1997
							From: 29-1826 Maugh Rd									
1935 Wendy Lane	0.04	20	R				To: Dead End					NA		NA		1997
							From: 29-1826 Maugh Rd									
1936 Topeka Rd	0.08	80	R				To: Dead End					NA		NA		1997
							From: 29-690 Old Chesterbrook Rd									
1937 Fairview Ave	0.18	190	R				To: 29-1946 Cross St					NA		NA		10/19/2005
							From: Dead End									
1938 Ormond Ct	0.04	60	R				To: 29-1824					NA		NA		1997
							From: 29-1824									
1939 Claymore Ct	0.08	80	R				To: Dead End					NA		NA		1997
							From: Dead End									
1940 Allendale Rd	0.04	20	R				To: 29-1941 Langdon Ct					NA		NA		1997
							From: 29-1824									
1940 Allendale Rd	0.04	110	R				To: 29-1824					NA		NA		1997
							From: Dead End									
1941 Langdon Ct	0.05	80	R				To: 29-1940 Allendale Rd					NA		NA		1997
							From: 29-1824									
1942 Guilford Ct	0.08	110	R				To: Dead End					NA		NA		1997
							From: 29-690 W, Old Chesterbrook Rd									
1943 Weaver Ave	0.12	350	R				To: 29-1957 W, Danforth St					NA		NA		08/07/2002

Virginia Department of Transportation
Traffic Engineering Division
2012
Annual Average Daily Traffic Volume Estimates By Section of Route
Fairfax Maintenance Area

Route	Length	AADT	QA	4Tire	Bus	-----Truck-----				QC	K Factor	QK	Dir Factor	AAWDT	QW	Year
						2Axle	3+Axle	1Trail	2Trail							
Fairfax County																
(1943) Weaver Ave	0.13	180	R			From: 29-1957 W, Danforth St					NA			NA		08/07/2002
(1943) Weaver Ave	0.08	150	R			To: 29-1801 Laughlin Ave					NA			NA		08/07/2002
(1943) Weaver Ave	0.05	220	N			From: 29-1957 E, Sinclair Dr					NA			NA		08/17/2002
(1943) Wrightson Dr	0.16	220	R			To: Wrightson Dr					NA			NA		08/17/2002
(1943) Wrightson Dr	0.03	400	R			From: Weaver Ave					NA			NA		08/07/2002
(1943) Wrightson Dr	0.10	160	R			To: 29-690 E, Old Chesterbrook Rd					NA			NA		08/07/2002
(1943) Wrightson Dr	0.19	170	R			From: 29-1944 N, Macon St					NA			NA		08/07/2002
(1943) Wrightson Dr	0.19	170	R			To: 29-1945 Hazel Lane					NA			NA		08/07/2002
(1944) Macon St	0.09	390	R			From: 29-1944 S, Macon St					NA			NA		08/07/2002
(1944) Macon St	0.09	390	R			To: 29-2798 Lumsden St					NA			NA		08/07/2002
(1944) Macon St	0.05	390	R			From: 29-2576 Karlson St					NA			NA		08/07/2002
(1944) Macon St	0.07	430	R			To: 29-2035 Broyhill St					NA			NA		08/07/2002
(1944) Macon St	0.02	470	R			From: 29-1943 SOUTH					NA			NA		08/07/2002
(1944) Macon St	0.21	510	R			To: 29-1960					NA			NA		08/07/2002
(1945) Hazel Lane	0.07	90	R			From: 29-1943 NORTH					NA			NA		1997
(1945) Hazel Lane	0.18	200	R			To: Dead End					NA			NA		1997
(1946) Cross St	0.04	250	R			From: 29-1943					NA			NA		10/26/2005
(1946) Cross St	0.05	190	R			To: Cul-de-Sac					NA			NA		10/26/2005
(1947) Valley Ave	0.18	370	R			From: 29-1937 Fairview Ave					NA			NA		10/26/2005
(1947) Valley Ave	0.07	370	R			To: 29-1947 Valley Ave					NA			NA		10/26/2005
(1948) Saigon Cir	0.06	30	R			From: 29-3270 East Ave					NA			NA		1997
(1949) Woodland Ter	0.15	50	R			To: 29-690 Old Chesterbrook Rd					NA			NA		1986
(1949) Woodland Ter	0.05	210	R			From: 29-1946 Cross St					NA			NA		10/19/2005
(1949) Woodland Ter	0.10	380	R			To: SR 309 Old Dominion Drive					NA			NA		10/19/2005
(1949) Woodland Ter	0.10	380	R			From: 29-1933 Saigon Rd					NA			NA		1997
(1949) Woodland Ter	0.10	380	R			To: Cul-de-Sac					NA			NA		1997
(1949) Woodland Ter	0.10	380	R			From: Dead End					NA			NA		1986
(1949) Woodland Ter	0.05	210	R			To: 29-3929 James Payne Cir					NA			NA		10/19/2005
(1949) Woodland Ter	0.10	380	R			From: 29-2846 N Albemarle St					NA			NA		10/19/2005
(1949) Woodland Ter	0.10	380	R			To: 29-2825 Woodman Dr					NA			NA		10/19/2005

Virginia Department of Transportation
Traffic Engineering Division
2012
Annual Average Daily Traffic Volume Estimates By Section of Route
Fairfax Maintenance Area

Route	Length	AADT	QA	4Tire	Bus	-----Truck-----				QC	K Factor	QK	Dir Factor	AAWDT	QW	Year
						2Axle	3+Axle	1Trail	2Trail							
Fairfax County																
(1950) Lake Hill Dr	0.50	150	R											NA		11/15/2001
(1951) Elnido Dr	0.07	160	R											NA		09/05/2002
(1951) Elnido Dr	0.08	190	R											NA		09/05/2002
(1951) Elnido Dr	0.07	480	R											NA		09/05/2002
(1951) Elnido Dr	0.09	480	R											NA		09/05/2002
(1951) Elnido Dr	0.06	370	R											NA		09/05/2002
(1952) Terrett Ct	0.03	40	R											NA		1997
(1952) Terrett Ct	0.05	70	R											NA		1997
(1953) Capitol View Ct	0.05	60	R											NA		1997
(1955) Faragut Ct	0.14	150	R											NA		1997
(1956) Maddux Lane	0.60	530	R											NA		10/19/2005
(1957) Sinclair Dr	0.25	150	R											NA		1997
(1958) Shipman Lane	0.17	220	R											NA		1997
(1958) Shipman Lane	0.08	120	R											NA		1997
(1959) Nesbitt Pl	0.12	220	R											NA		07/22/2002
(1960) Rosemont Dr	0.09	120	R											NA		1997
(1960) Rosemont Dr	0.07	250	R											NA		1997
(1960) Rosemont Dr	0.07	600	R											NA		1997
(1960) Rosemont Dr	0.14	380	R											NA		02/25/2009
(1960) Rosemont Dr	0.06	300	R											NA		02/25/2009
(1961) Autumn Dr	0.07	60	R											NA		11/07/2002

Virginia Department of Transportation
Traffic Engineering Division
2012
Annual Average Daily Traffic Volume Estimates By Section of Route
Fairfax Maintenance Area

Route	Length	AADT	QA	4Tire	Bus	-----Truck-----				QC	K Factor	QK	Dir Factor	AAWDT	QW	Year
						2Axle	3+Axle	1Trail	2Trail							
Fairfax County																
(1962) Tompkins Dr	0.07	810	R								NA			NA		07/22/2002
(1962) Tompkins Dr	0.22	560	R								NA			NA		07/22/2002
(1963) Bradmore Ct	0.04	40	R								NA			NA		1997
(1964) Westfield St	0.07	50	R								NA			NA		08/27/2003
(1964) Westfield St	0.07	70	R								NA			NA		08/27/2003
(1964) Westfield St	0.07	150	R								NA			NA		08/27/2003
(1965) Basset St	0.07	120	R								NA			NA		08/27/2003
(1965) Basset St	0.03	120	R								NA			NA		08/27/2003
(1965) Basset St	0.16	210	R								NA			NA		08/27/2003
(1966) Stratford Lane	0.05	1800	G								NA			1800	G	2012
(1966) Stratford Lane	0.07	1600	R								NA			NA		11/12/2008
(1966) Stratford Lane	0.13	1700	G								NA			1700	G	2012
(1966) Stratford Lane	0.07	1400	G								NA			1400	G	2012
(1966) Stratford Lane	0.05	1300	R								NA			NA		11/12/2008
(1966) Stratford Lane	0.03	20	G								NA			20	G	2012
(1967) Captains Row	0.07	80	R								NA			NA		08/27/2003
(1967) Captains Row	0.15	130	R								NA			NA		08/27/2003
(1967) Greylock St	0.23	230	R								NA			NA		08/27/2003
(1967) Greylock St	0.09	110	R								NA			NA		08/27/2003
(1968) Charles Augustine Dr	0.23	130	R								NA			NA		08/27/2003
(1968) Charles Augustine Dr	0.07	120	R								NA			NA		08/27/2003
(1969) Stevens St	0.07	180	R								NA			NA		09/10/2002

Virginia Department of Transportation
Traffic Engineering Division
2012
Annual Average Daily Traffic Volume Estimates By Section of Route
Fairfax Maintenance Area

Route	Length	AADT	QA	4Tire	Bus	-----Truck-----				QC	K Factor	QK	Dir Factor	AAWDT	QW	Year
						2Axle	3+Axle	1Trail	2Trail							
Fairfax County																
(1970) Langley Ridge Rd	0.22	120	R									NA		NA		1997
(1970) Langley Ridge Rd	0.07	150	R									NA		NA		1997
(1971) Dower Lane	0.04	20	R									NA		NA		07/31/2002
(1972) Simmons Dr	0.08	220	R									NA		NA		07/31/2002
(1972) Simmons Dr	0.03	240	R									NA		NA		07/31/2002
(1972) Simmons Dr	0.05	350	R									NA		NA		07/31/2002
(1973) Woodmoor Lane	0.22	200	R									NA		NA		08/22/2002
(1974) Simmons Ct	0.04	80	R									NA		NA		08/03/2006
(1975) Military Dr	0.27	180	R									NA		NA		08/22/2003
(1976) Peace Valley Lane	0.07	2500	R									NA		NA		08/22/2002
(1976) Peace Valley Lane	0.12	2100	R									NA		NA		08/22/2003
(1976) Peace Valley Lane	0.05	2000	R									NA		NA		08/22/2003
(1976) Peace Valley Lane	0.03	7	R									NA		NA		11/16/2005
(1976) Peace Valley Lane	0.05	280	R									NA		NA		11/16/2005
(1977) Merchant Lane	0.09	270	R									NA		NA		1997
(1978) Ramshorn Dr	0.16	60	R									NA		NA		1997
(1978) Ramshorn Dr	0.05	290	R									NA		NA		09/09/1999
(1978) Merchant Lane	0.11	140	R									NA		NA		09/09/1999
(1979) Somerset Dr	0.09	450	R									NA		NA		07/22/2002
(1979) Somerset Dr	0.09	840	R									NA		NA		07/22/2002
(1980) Stoneham Ct	0.08	130	R									NA		NA		1997

Virginia Department of Transportation
Traffic Engineering Division
2012
Annual Average Daily Traffic Volume Estimates By Section of Route
Fairfax Maintenance Area

Route	Length	AADT	QA	4Tire	Bus	-----Truck-----				QC	K Factor	QK	Dir Factor	AAWDT	QW	Year
						2Axle	3+Axle	1Trail	2Trail							
Fairfax County																
(1980) Stoneham Ct	0.08	50	R								NA			NA		07/31/2002
(1980) Stoneham Lane	0.11	260	R								NA			NA		1997
(1981) Long Meadow Rd	0.26	60	R								NA			NA		07/31/2002
(1981) Long Meadow Rd	0.03	360	R								NA			NA		07/31/2002
(1982) Rockland Terrace	0.07	70	R								NA			NA		1997
(1983) Mangum Pl	0.06	60	R								NA			NA		08/27/2003
(1984) Warbler Lane	0.07	360	R								NA			NA		07/22/2002
(1984) Warbler Lane	0.03	200	R								NA			NA		07/31/2002
(1984) Warbler Lane	0.04	190	R								NA			NA		07/31/2002
(1984) Warbler Lane	0.06	180	R								NA			NA		07/31/2002
(1985) Kinglet Ct	0.05	50	R								NA			NA		07/31/2002
(1986) Dormont St	0.08	240	R								NA			NA		01/07/2004
(1987) Darnall Dr	0.04	60	R								NA			NA		07/22/2002
(1987) Darnall Dr	0.11	360	R								NA			NA		07/22/2002
(1987) Darnall Dr	0.11	310	R								NA			NA		07/22/2002
(1988) Meca Ct	0.06	60	R								NA			NA		1997
(1989) Menlo Rd	0.08	20	R								NA			NA		1997
(1989) Menlo Rd	0.05	20	R								NA			NA		1997
(1990) Wemberly Way	0.11	850	R								NA			NA		07/31/2002
(1990) Wemberly Way	0.04	440	R								NA			NA		10/19/2005
(1990) Wemberly Way	0.37	240	R								NA			NA		10/19/2005

Virginia Department of Transportation
Traffic Engineering Division
2012
Annual Average Daily Traffic Volume Estimates By Section of Route
Fairfax Maintenance Area

Route	Length	AADT	QA	4Tire	Bus	-----Truck-----				QC	K Factor	QK	Dir Factor	AAWDT	QW	Year
						2Axle	3+Axle	1Trail	2Trail							
Fairfax County																
1990 Wemberly Way	0.10	60	R				29-3289 Lupine Lane				NA			NA		1997
							Dead End									
1991 Carrie Ct	0.07	70	R				Cul-de-Sac				NA			NA		1997
							29-1990 Wemberly Way									
1992 Hampshire Rd	0.10	90	R				29-1990 Wemberly Way				NA			NA		1997
							Cul-de-Sac									
1993 Convair Dr	0.08	370	R				29-1577 Beechcraft Dr				NA			NA		09/25/2003
							29-2056 Grumman Pl									
1993 Convair Dr	0.24	360	R				29-1689 Fairchild Dr				NA			NA		09/25/2003
1994 Doncaster St	0.07	200	R				29-1997 Hibbling Ave				NA			NA		09/25/2003
							29-1998 Doncaster Ct									
1994 Doncaster St	0.06	210	R				29-1599 Dana Ave				NA			NA		10/21/2003
1995 Chateau Ct	0.04	60	R				29-1951 Elnido Dr				NA			NA		1997
							Cul-de-Sac									
1996 Ramshorn Pl	0.06	50	R				Cul-de-Sac				NA			NA		1997
							29-1978 Merchant Lane									
1997 Hibbling Ave	0.19	640	R				29-1388				NA			NA		10/21/2003
							29-1273									
1997 Hibbling Ave	0.09	740	R				29-1986 Dormont St				NA			NA		10/21/2003
							29-1237									
1997 Hibbling Ave	0.08	730	R				29-1994 Doncaster St				NA			NA		10/21/2003
							29-1161									
1997 Hibbling Ave	0.10	680	R				Dead End				NA			NA		10/21/2003
							Cul-de-Sac									
1998 Doncaster Ct	0.06	120	R				29-1994 Doncaster St				NA			NA		10/21/2003
							29-686 Balls Hill Rd									
1999 Thrasher Rd	0.23	230	R				29-3655 Thrasher Rd				NA			NA		07/31/2002
							Dead End									
1999 Thrasher Pl	0.03	40	R				29-2010 Wittington Blvd				NA			NA		09/09/2003
							Cul-de-Sac									
Town of Clifton																
2001 Water St	0.06	300	R				29-2002 School St				NA			NA		10/21/2003
							29-641 Chapel Rd									

Virginia Department of Transportation
Traffic Engineering Division
2012
Annual Average Daily Traffic Volume Estimates By Section of Route
Fairfax Maintenance Area

Route	Length	AADT	QA	4Tire	Bus	-----Truck-----				QC	K Factor	QK	Dir Factor	AAWDT	QW	Year
						2Axle	3+Axle	1Trail	2Trail							
Town of Clifton																
(2002) School St	0.12	150	R			From: 29-645; 29-2003 Clifton Rd					NA			NA		10/21/2003
						To: 29-2001 Water St										
(2002) Water St	0.16	NA				From: 29-2001; School St					NA			NA		
						To: Cul-de-Sac										
(2003) Pendelton Ave	0.05	220	F			From: 29-645; 29-2002 School St				0.153	F	0.97		220	F	2012
						To: 29-641 Chapel Rd										
(2004) Chapel St	0.25	260	R			From: WCL Clifton					NA			NA		10/21/2003
						To: 29-645 Main St										
(2005) Richard Lane	0.05	160	R			From: Dead End					NA			NA		10/21/2003
						To: 29-645 Main St										
(2006) Chestnut St	0.25	220	R			From: WCL Clifton					NA			NA		10/21/2003
						To: 29-641 Kincheloe Rd										
(2007) Dell Ave	0.03	60	R			From: SCL Clifton					NA			NA		03/10/2009
						To: 0.03 MN of SCL										
(2007) Dell Ave	0.10	150	R			From: 29-641 Kincheloe Rd					NA			NA		10/21/2003
						To: 29-641 Kincheloe Rd										
Fairfax County																
(2008) Anesbury Lane	0.10	220	R			From: 29-628 Collingwood Rd					NA			NA		08/25/2003
						To: 29-2009 Anesbury Ct										
(2008) Anesbury Lane	0.10	110	R			From: 29-2022 Cedardale Dr					NA			NA		08/25/2003
						To: 29-2022 Cedardale Dr										
(2009) Anesbury Ct	0.05	70	R			From: 29-2008 Anesbury Lane					NA			NA		08/25/2003
						To: Cul-de-Sac										
(2010) Wittington Blvd	0.19	540	R			From: 29-2092 Stockton Pkwy					NA			NA		11/12/2008
						To: 29-2052 Camden St										
(2010) Wittington Blvd	0.42	990	R			From: 29-627 Elkin St					NA			NA		11/12/2008
						To: 29-627 Elkin St										
(2011) Summerset Lane	0.05	2000	R			From: 29-2014					NA			NA		1996
						To: Dead End										
(2012) Camden Ct	0.03	60	R			From: Dead End					NA			NA		08/25/2003
						To: 29-2052										
(2013) Crowley Pl	0.26	150	R			From: 29-2158 Waynewood Blvd					NA			NA		01/13/2004
						To: 29-2159										
(2014) Bluedale St	0.11	220	R			From: 29-2052 Camden St					NA			NA		09/09/2003
						To: 29-2011 Summerset Lane										
(2014) Bluedale St	0.06	190	R			From: 29-2010 Wittington Blvd					NA			NA		09/09/2003
						To: 29-2051 Londonderry Rd										
(2014) Bluedale St	0.24	190	R			From: Dead End					NA			NA		09/09/2003
						To: Dead End										
(2015) Ingemar Ct	0.04	290	R			From: 29-629 Vernon View Dr					NA			NA		06/25/2001
						To: 29-629 Vernon View Dr										

Virginia Department of Transportation
Traffic Engineering Division
2012
Annual Average Daily Traffic Volume Estimates By Section of Route
Fairfax Maintenance Area

Route	Length	AADT	QA	4Tire	Bus	-----Truck-----				QC	K Factor	QK	Dir Factor	AAWDT	QW	Year
						2Axle	3+Axle	1Trail	2Trail							
Fairfax County																
(2016) Davenport St	0.08	610	F	98%	1%	1%	0%	0%	0%	C	0.100	F	0.58	650	F	2012
(2017) Falster Rd	0.11	230	R								NA		NA			08/25/2003
(2017) Falster Rd	0.13	200	R								NA		NA			08/25/2003
(2018) Falster Ct	0.06	140	R								NA		NA			08/25/2003
(2019) Crossley Pl	0.26	130	R								NA		NA			08/25/2003
(2020) Crown Pl	0.26	140	R								NA		NA			08/25/2003
(2021) Chadwick Ave	0.27	80	R								NA		NA			01/13/2004
(2022) Cedardale Dr	0.07	320	R								NA		NA			08/25/2003
(2022) Cedardale Dr	0.15	350	R								NA		NA			08/25/2003
(2023) Dadmun Ct	0.08	100	R								NA		NA			1997
(2024) Duvall St	0.16	160	R								NA		NA			1997
(2025) Hermosa Dr	0.08	760	R								NA		NA			09/03/2002
(2026) Beau Lane	0.03	30	R								NA		NA			1997
(2026) Beau Lane	0.05	240	R								NA		NA			1997
(2026) Beau Lane	0.08	50	R								NA		NA			1997
(2026) Beau Lane	0.04	20	R								NA		NA			1997
(2026) Beau Lane	0.10	180	R								NA		NA			1997
(2027) Suteki Dr	0.15	370	R								NA		NA			1997
(2028) Flint Hill Ct	0.10	80	R								NA		NA			1997
(2029) Blue Star Dr	0.06	180	R								NA		NA			09/03/2002

Virginia Department of Transportation
Traffic Engineering Division
2012
Annual Average Daily Traffic Volume Estimates By Section of Route
Fairfax Maintenance Area

Route	Length	AADT	QA	4Tire	Bus	-----Truck-----				QC	K Factor	QK	Dir Factor	AAWDT	QW	Year
						2Axle	3+Axle	1Trail	2Trail							
Fairfax County																
2029 Blue Star Dr	0.06	120	R				From: 29-2030 Courser Ct				NA			NA		08/08/2002
2029 Blue Star Dr	0.07	130	R				To: 29-2059				NA			NA		08/08/2002
							From: 29-2043 Rupert St									
2030 Courser Ct	0.05	70	R				To: 29-2029 Blue Star Dr				NA			NA		1997
							From: Dead End									
2031 McFall St	0.11	250	R				To: 29-695 Kirby Rd				NA			NA		1997
							From: McFall Pl									
2031 McFall Pl	0.06	NA					To: McFall St				NA			NA		
							From: Beaver Lane									
2031 Beaver Lane	0.11	110	R				To: McFall Pl				NA			NA		08/18/2009
							From: 29-695 Kirby Rd									
2032 Rockmont Ct	0.11	140	R				To: Dead End				NA			NA		1997
							From: 29-703									
2033 Craig Lane	0.10	100	R				To: Dead End				NA			NA		1997
							From: 29-1960									
2034 Weber Ct	0.03	40	R				To: Cul-de-Sac				NA			NA		1986
							From: 29-2628 Weber St									
2035 Broyhill St	0.06	230	R				To: 29-693 Westmoreland St				NA			NA		08/07/2002
							From: 29-1963									
2035 Broyhill St	0.07	170	R				To: 29-2036 Felix St				NA			NA		08/07/2002
							From: 29-1944 Macon St									
2035 Broyhill St	0.11	200	R				To: 29-693 Westmoreland St				NA			NA		08/08/2002
							From: 29-2176 Linwood Pl									
2036 Felix St	0.06	360	R				To: 29-2035 Broyhill St				NA			NA		1997
							From: 29-2035 Broyhill St									
2036 Felix St	0.08	270	R				To: 29-2035 Broyhill St				NA			NA		1997
							From: 29-2035 Broyhill St									
2037 Rambling Rd	0.12	90	R				To: Cul-de-Sac				NA			NA		1996
							From: 29-1568 Sunrise Rd									
2037 Rambling Rd	0.11	200	R				To: 29-3229				NA			NA		11/08/2005
							From: 29-3229									
2037 Rambling Rd	0.10	140	R				To: 29-2038 Rambling Ct				NA			NA		11/08/2005
							From: 29-2038 Rambling Ct									
2037 Rambling Rd	0.08	330	R				To: 29-2435 Flint Hill Rd				NA			NA		11/08/2005
							From: 29-2435 Flint Hill Rd									
2037 Rambling Rd	0.07	30	R				To: Dead End				NA			NA		1996
							From: Dead End									
2038 Rambling Ct	0.05	90	R				To: 29-2037 Rambling Rd				NA			NA		08/17/2009
							From: 29-2037 Rambling Rd									
2039 Claremont Dr	0.02	30	R				To: Dead End				NA			NA		1997
							From: 29-2065 Lexington Rd									

Virginia Department of Transportation
Traffic Engineering Division
2012
Annual Average Daily Traffic Volume Estimates By Section of Route
Fairfax Maintenance Area

Route	Length	AADT	QA	4Tire	Bus	-----Truck-----				QC	K Factor	QK	Dir Factor	AAWDT	QW	Year
						2Axle	3+Axle	1Trail	2Trail							
Fairfax County																
(2039) Claremont Dr	0.04	510	R								NA			NA		1997
(2039) Claremont Dr	0.06	530	R								NA			NA		1997
(2039) Claremont Dr	0.07	600	R								NA			NA		1997
(2039) Claremont Dr	0.08	390	R								NA			NA		1997
(2040) Inglewood Ct	0.06	70	R								NA			NA		1997
(2041) Strata St	0.20	170	R								NA			NA		08/07/2002
(2042) Dean Dr	0.05	380	R								NA			NA		08/08/2002
(2042) Dean Dr	0.13	380	R								NA			NA		08/07/2002
(2043) Rupert St	0.06	370	R								NA			NA		08/08/2002
(2043) Rupert St	0.06	380	R								NA			NA		08/08/2002
(2043) Rupert St	0.14	480	R								NA			NA		08/08/2002
(2043) Rupert St	0.09	450	R								NA			NA		08/07/2002
(2043) Rupert St	0.05	480	R								NA			NA		08/08/2002
(2043) Rupert St	0.07	320	R								NA			NA		08/08/2002
(2043) Rupert St	0.03	30	R								NA			NA		1997
(2044) Leighton Dr	0.04	30	R								NA			NA		09/05/2002
(2044) Leighton Dr	0.03	30	R								NA			NA		09/05/2002
(2046) Barbour Ct	0.04	40	R								NA			NA		1997
(2047) Ryegate Lane	0.14	260	R								NA			NA		09/09/2003
(2047) Ryegate Lane	0.08	90	R								NA			NA		09/09/2003
(2048) Waterford Rd	0.08	90	R								NA			NA		09/09/2003
(2048) Waterford Rd	0.11	120	R								NA			NA		09/09/2003

Virginia Department of Transportation
Traffic Engineering Division
2012
Annual Average Daily Traffic Volume Estimates By Section of Route
Fairfax Maintenance Area

Route	Length	AADT	QA	4Tire	Bus	-----Truck-----				QC	K Factor	QK	Dir Factor	AAWDT	QW	Year
						2Axle	3+Axle	1Trail	2Trail							
Fairfax County																
(2048) Waterford Rd	0.11	150	R			From: 29-2049 Turbridge Lane					NA		NA			09/09/2003
(2048) Waterford Rd	0.08	240	R			To: 29-2093					NA		NA			09/09/2003
(2049) Turbridge Lane	0.06	80	R			From: 29-2050 Highgate Rd					NA		NA			09/09/2003
(2049) Turbridge Lane	0.07	80	R			To: 29-2092					NA		NA			09/09/2003
(2049) Turbridge Lane	0.07	80	R			From: 29-2048 Waterford Rd					NA		NA			09/09/2003
(2050) Highgate Rd	0.05	310	R			To: Dead End					NA		NA			08/26/2003
(2050) Highgate Rd	0.21	140	R			From: 29-2010 Wittington Blvd					NA		NA			08/26/2003
(2050) Highgate Rd	0.07	430	R			To: 29-2048 Waterford Rd					NA		NA			08/26/2003
(2050) Highgate Rd	0.07	430	R			From: 29-2047 Ryegate Lane					NA		NA			08/26/2003
(2051) Londonderry Rd	0.07	250	R			To: 29-2051 Londonderry Rd					NA		NA			08/27/2003
(2051) Londonderry Rd	0.20	470	R			From: 29-2092					NA		NA			08/27/2003
(2051) Londonderry Rd	0.06	860	R			To: 29-3783 Culpeper Rd					NA		NA			08/27/2003
(2051) Londonderry Rd	0.06	1200	R			From: 29-2050 Highgate Rd					NA		NA			08/27/2003
(2051) Londonderry Rd	0.06	1200	R			To: 29-2052					NA		NA			08/27/2003
(2051) Londonderry Rd	0.07	1400	R			From: 29-2014					NA		NA			08/27/2003
(2051) Londonderry Rd	0.06	1500	R			To: 29-4345 Yardley Dr					NA		NA			08/27/2003
(2052) Camden St	0.12	410	R			From: 29-2192 Linton Lane					NA		NA			08/26/2003
(2052) Camden St	0.18	1100	R			To: 29-1966 Stratford Lane					NA		NA			08/26/2003
(2052) Camden St	0.03	1100	R			From: 29-4347 Creek Dr					NA		NA			08/26/2003
(2052) Camden St	0.05	990	R			To: 29-2092 Stockton Pkwy					NA		NA			08/26/2003
(2052) Camden St	0.03	960	R			From: 29-2014 Bluedale St					NA		NA			08/27/2003
(2052) Camden St	0.09	1000	R			To: 29-2012 Camden Ct					NA		NA			08/26/2003
(2052) Camden St	0.28	730	R			From: 29-2010 Wittington Blvd					NA		NA			08/26/2003
(2052) Camden St	0.06	790	R			To: 29-2051 Londonderry Rd					NA		NA			08/26/2003
(2052) Camden St	0.06	1500	R			From: 29-2073 Cavendish Dr					NA		NA			08/26/2003
(2052) Camden St	0.16	850	R			To: 29-3756 Childs Lane					NA		NA			08/26/2003
(2052) Camden St	0.12	100	R			From: 29-4242 Stirrup Lane					NA		NA			08/26/2003
(2052) Camden St	0.12	100	R			To: Dead End					NA		NA			08/26/2003

Virginia Department of Transportation
Traffic Engineering Division
2012
Annual Average Daily Traffic Volume Estimates By Section of Route
Fairfax Maintenance Area

Route	Length	AADT	QA	4Tire	Bus	-----Truck-----				QC	K Factor	QK	Dir Factor	AAWDT	QW	Year
						2Axle	3+Axle	1Trail	2Trail							
Fairfax County																
(2053) Oaklawn Dr	0.08	400	R								NA			NA		01/13/2004
(2053) Oaklawn Dr	0.06	570	R								NA			NA		01/13/2004
(2054) Candlewood Dr	0.27	240	R								NA			NA		09/10/2003
(2054) Candlewood Dr	0.09	440	R								NA			NA		09/10/2003
(2054) Candlewood Dr	0.07	500	R								NA			NA		09/10/2003
(2054) Candlewood Dr	0.12	300	R								NA			NA		09/10/2003
(2055) Newcastle Dr	0.24	650	R								NA			NA		10/21/2003
(2055) Newcastle Dr	0.12	1700	R								NA			NA		10/21/2003
(2055) Newcastle Dr	0.06	2100	R								NA			NA		10/21/2003
(2056) Grumman Pl	0.12	280	R								NA			NA		09/25/2003
(2057) Placid St	0.18	660	R								NA			NA		1997
(2058) Quinten St	0.11	150	R								NA			NA		1997
(2059) Deer Dr	0.15	210	R								NA			NA		08/08/2002
(2060) Eden Ct	0.08	140	R								NA			NA		07/20/2009
(2061) Elaine Ct	0.09	130	R								NA			NA		09/15/2003
(2062) Sea Cliff Rd	0.06	250	R								NA			NA		08/08/2002
(2062) Sea Cliff Rd	0.06	280	R								NA			NA		08/08/2002
(2062) Sea Cliff Rd	0.06	710	R								NA			NA		08/08/2002
(2062) Sea Cliff Rd	0.09	1200	R								NA			NA		02/25/2009
(2062) Sea Cliff Rd	0.09	680	R								NA			NA		08/08/2002
(2062) Sea Cliff Rd	0.02	180	R								NA			NA		08/08/2002

Virginia Department of Transportation
Traffic Engineering Division
2012
Annual Average Daily Traffic Volume Estimates By Section of Route
Fairfax Maintenance Area

Route	Length	AADT	QA	4Tire	Bus	-----Truck-----				QC	K Factor	QK	Dir Factor	AAWDT	QW	Year
						2Axle	3+Axle	1Trail	2Trail							
Fairfax County																
(2063) Lanham Rd	0.07	70	R											NA	NA	1997
(2064) Mallory Ct	0.04	50	R											NA	NA	1997
(2065) Lexington Rd	0.25	150	R											NA	NA	08/08/2002
(2066) Dalebrook Dr	0.22	170	R											NA	NA	08/26/2003
(2066) Dalebrook Dr	0.13	260	R											NA	NA	08/26/2003
(2066) Dalebrook Dr	0.07	910	R											NA	NA	08/26/2003
(2066) Dalebrook Dr	0.05	770	R											NA	NA	08/27/2003
(2066) Dalebrook Dr	0.07	730	R											NA	NA	08/27/2003
(2066) Dalebrook Dr	0.27	200	R											NA	NA	08/27/2003
(2066) Danton Lane	0.09	240	R											NA	NA	07/20/2009
(2066) Danton Lane	0.12	240	R											NA	NA	08/27/2003
(2067) Fairoaks Rd	0.10	80	R											NA	NA	1997
(2067) Fairoaks Rd	0.07	90	R											NA	NA	1997
(2068) Clearfield Ave	0.07	60	R											NA	NA	1997
(2068) Clearfield Ave	0.06	310	R											NA	NA	1997
(2068) Clearfield Ave	0.13	450	R											NA	NA	1997
(2068) Clearfield Ave	0.09	50	R											NA	NA	1997
(2069) Elba Rd	0.11	100	R											NA	NA	09/25/2003
(2069) Elba Rd	0.68	1100	F	97%	1%	1%	0%	0%	0%	C	0.113	F	0.543	1100	F	2012
(2070) Brentwood Place	0.08	1500	R											NA	NA	09/25/2003
(2070) Brentwood Place	0.03	2700	R											NA	NA	09/25/2003
(2071) Brentwood Pl	0.14	170	R											NA	NA	09/25/2003

Virginia Department of Transportation
Traffic Engineering Division
2012
Annual Average Daily Traffic Volume Estimates By Section of Route
Fairfax Maintenance Area

Route	Length	AADT	QA	4Tire	Bus	-----Truck-----				QC	K Factor	QK	Dir Factor	AAWDT	QW	Year
						2Axle	3+Axle	1Trail	2Trail							
Fairfax County																
(2072) Daphine Lane	0.08	80	R								NA		NA			09/25/2003
(2073) Cavendish Dr	0.27	280	R								NA		NA			08/25/2003
(2073) Cavendish Dr	0.20	1600	R								NA		NA			11/12/2008
(2074) Culver Pl	0.05	490	R								NA		NA			08/25/2003
(2074) Culver Pl	0.04	170	R								NA		NA			08/25/2003
(2074) Culver Pl	0.16	70	R								NA		NA			08/25/2003
(2075) Warner Ave	0.11	500	R								NA		NA			08/08/2002
(2075) Warner Ave	0.04	440	R								NA		NA			08/08/2002
(2075) Warner Ave	0.04	770	R								NA		NA			08/08/2002
(2075) Warner Ave	0.07	720	R								NA		NA			08/08/2002
(2075) Warner Ave	0.04	20	R								NA		NA			1997
(2076) Kurpiers Ct	0.07	60	R								NA		NA			1997
(2077) Cyrus Pl	0.25	200	R								NA		NA			01/13/2004
(2078) Lane Dr	0.16	190	R								NA		NA			10/07/2003
(2079) Westchester St	0.05	120	R								NA		NA			10/07/2003
(2080) Swan Ter	0.11	180	R								NA		NA			10/07/2003
(2080) Swan Ter	0.06	560	R								NA		NA			10/07/2003
(2081) Bluebill Lane	0.22	640	R								NA		NA			10/07/2003
(2081) Bluebill Lane	0.07	520	R								NA		NA			10/07/2003
(2082) Harwood Pl	0.05	80	R								NA		NA			12/20/2001
(2082) Harwood Pl	0.32	280	R								NA		NA			01/02/2002

Virginia Department of Transportation
Traffic Engineering Division
2012
Annual Average Daily Traffic Volume Estimates By Section of Route
Fairfax Maintenance Area

Route	Length	AADT	QA	4Tire	Bus	-----Truck-----				QC	K Factor	QK	Dir Factor	AAWDT	QW	Year
						2Axle	3+Axle	1Trail	2Trail							
Fairfax County																
(2082) Harwood Pl	0.07	630	R			From: 29-3332 Greeley Blvd					NA			NA		01/15/2009
(2082) Harwood Pl	0.13	350	R			To: 29-3326 W, Glenister Dr					NA			NA		01/02/2002
(2082) Harwood Pl	0.11	430	R			From: 29-3326 MID, Glenister Dr					NA			NA		01/02/2002
(2082) Harwood Pl	0.06	440	R			To: 29-3327 Harwood Ct					NA			NA		01/02/2002
(2082) Harwood Pl	0.04	780	R			From: 29-3326 E, Glenister Dr					NA			NA		01/02/2002
(2082) Harwood Pl	0.07	470	R			To: 29-644 Old Keene Mill Rd					NA			NA		01/02/2002
(2082) Harwood Pl	0.10	170	R			From: 29-3309 Jansen Dr					NA			NA		12/20/2001
						To: Dead End										
(2084) Caron Lane	0.10	90	R			From: Dead End					NA			NA		1997
(2084) Caron Lane	0.07	70	R			To: 29-2085 Salem Rd					NA			NA		1997
						To: Dead End										
(2085) Salem Rd	0.08	180	R			From: 29-7552 Virginia Ave					NA			NA		02/24/2009
(2085) Salem Rd	0.18	340	R			To: 29-4099 Center St					NA			NA		09/05/2002
(2085) Salem Rd	0.08	380	R			From: 29-2084 Caron Lane					NA			NA		09/08/2002
						To: 29-2792 Venice Ct										
(2086) McKay St	0.16	190	R			From: Dead End					NA			NA		1997
(2086) McKay St	0.05	30	R			To: 29-1012					NA			NA		1997
						To: Dead End										
(2087) Dellwood Dr	0.04	590	R			From: Marshall Rd					NA			NA		09/03/2002
(2087) Dellwood Dr	0.26	540	R			To: 29-2088 W, Brian Dr					NA			NA		09/03/2002
(2087) Dellwood Dr	0.10	260	R			From: 29-2088 E, Brian Dr					NA			NA		09/03/2002
(2087) Dellwood Dr	0.14	150	R			To: 29-2089 Yeonas Dr					NA			NA		1997
						To: Cul-de-Sac										
(2088) Brian Dr	0.31	270	R			From: 29-2087 WEST					NA			NA		1997
(2088) Brian Dr	0.03	20	R			To: 29-2087 EAST					NA			NA		1997
						To: SCL Vienna										
(2089) Yeonas Dr	0.23	150	R			From: Dead End					NA			NA		1997
(2089) Yeonas Dr	0.03	1400	R			To: 29-2087					NA			NA		09/03/2002
						To: SCL Vienna										

Virginia Department of Transportation
Traffic Engineering Division
2012
Annual Average Daily Traffic Volume Estimates By Section of Route
Fairfax Maintenance Area

Route	Length	AADT	QA	4Tire	Bus	-----Truck-----				QC	K Factor	QK	Dir Factor	AAWDT	QW	Year
						2Axle	3+Axle	1Trail	2Trail							
Fairfax County																
(2090) Duxbury Pl	0.07	140	R			From: 29-3783 Culpeper Rd					NA			NA		08/25/2003
						To: Cul-de-Sac										
(2091) Woodacre Ct	0.04	50	R			From: Cul-de-Sac					NA			NA		11/17/2002
						To: 29-2592 Woodacre Dr										
(2092) Stockton Pkwy	0.01	7	R			From: Dead End					NA			NA		08/26/2003
						To: 29-2051 Londonderry Rd										
(2092) Stockton Pkwy	0.06	190	R			From: 29-2051 Londonderry Rd					NA			NA		08/26/2003
						To: 29-2048 Waterford Rd										
(2092) Stockton Pkwy	0.19	180	R			From: 29-2048 Waterford Rd					NA			NA		08/26/2003
						To: 29-2049 Turbridge Lane										
(2092) Stockton Pkwy	0.18	260	R			From: 29-2049 Turbridge Lane					NA			NA		08/26/2003
						To: 29-2010 Wittington Blvd										
(2092) Stockton Pkwy	0.14	190	R			From: 29-2010 Wittington Blvd					NA			NA		08/26/2003
						To: 29-4347 Creek Dr										
(2092) Stockton Pkwy	0.12	220	R			From: 29-4347 Creek Dr					NA			NA		08/26/2003
						To: 29-2052 Camden St										
(2093) Bradgate Rd	0.04	40	R			From: Dead End					NA			NA		09/09/2003
						To: 29-2048 Waterford Rd										
(2093) Bradgate Rd	0.19	100	R			From: 29-2048 Waterford Rd					NA			NA		09/09/2003
						To: 29-2047 Ryegate Lane										
(2094) Kenmont Pl	0.11	150	R			From: Cul-de-Sac					NA			NA		12/20/2001
						To: 29-3309 Jansen Dr										
(2095) Karl Rd	0.15	2300	R			From: 29-628 Collingwood Rd					NA			NA		11/12/2008
						To: 29-848 Shenandoah Rd										
(2095) Karl Rd	0.08	210	R			From: 29-848 Shenandoah Rd					NA			NA		09/25/2003
						To: 29-2096 Kilt Ct										
(2095) Karl Rd	0.09	130	R			From: 29-2096 Kilt Ct					NA			NA		09/25/2003
						To: Cul-de-Sac										
(2096) Kilt Ct	0.03	49	R			From: 29-2095 Karl Rd					NA			NA		09/25/2003
						To: Cul-de-Sac										
(2097) Kane Ct	0.11	160	R			From: Cul-de-Sac					NA			NA		09/25/2003
						To: 29-848										
(2098) Conover Place	0.18	220	R			From: 29-3179 Potomac Lane					NA			NA		08/25/2003
						To: 29-2158 Waynewood Blvd										
(2098) Conover Place	0.26	320	R			From: 29-2158 Waynewood Blvd					NA			NA		08/25/2003
						To: 29-2159 Croton Dr										
(2098) Conover Place	0.06	870	R			From: 29-2159 Croton Dr					NA			NA		08/25/2003
						To: 29-2173 Neal Dr										
(2099) Tremont Ct	0.02	47	R			From: Cul-de-Sac					NA			NA		10/07/2003
						To: 29-1626 Tremont Dr										
(2100) School Lane	0.12	430	R			From: 29-649 Annandale Rd					NA			NA		1986
						To: Dead End										

Virginia Department of Transportation
Traffic Engineering Division
2012
Annual Average Daily Traffic Volume Estimates By Section of Route
Fairfax Maintenance Area

Route	Length	AADT	QA	4Tire	Bus	-----Truck-----				QC	K Factor	QK	Dir Factor	AAWDT	QW	Year
						2Axle	3+Axle	1Trail	2Trail							
Fairfax County																
(2101) Washington Rd	0.22	140	R			From: 29-2109 Lafayette Dr					NA		NA			09/16/2003
						To: 29-2104 Yorktown Dr										
(2102) Wellington Rd	0.15	140	R			From: 29-626 Sherwood Hall Lane					NA		NA			11/13/2008
						To: Dead End; Gap										
(2102) Wellington Rd	0.04	210	R			From: 29-2146 Paul Spring Pkwy; Gap					NA		NA			11/12/2008
						To: 29-2147 Trenton Dr										
(2102) Wellington Rd	0.14	220	R			From: 29-2133 Baltimore Rd					NA		NA			11/12/2008
						To: 29-2133 Baltimore Rd										
(2102) Wellington Rd	0.51	360	R			From: 29-629 Fort Hunt Rd					NA		NA			03/17/2009
						To: 29-629 Fort Hunt Rd										
(2103) Bunker Hill Rd	0.14	160	R			From: 29-2102 Wellington Rd					NA		NA			09/16/2003
						To: 29-2104 Yorktown Dr										
(2104) Yorktown Dr	0.03	40	R			From: Dead End					NA		NA			09/16/2003
						To: 29-2110 Fairfax Rd										
(2104) Yorktown Dr	0.05	160	R			From: 29-2101 Washington Rd					NA		NA			09/16/2003
						To: 29-2101 Washington Rd										
(2104) Yorktown Dr	0.08	260	R			From: 29-2102 Wellington Rd					NA		NA			09/16/2003
						To: 29-2102 Wellington Rd										
(2104) Yorktown Dr	0.06	180	R			From: 29-2103 Bunker Hill Rd					NA		NA			09/16/2003
						To: 29-2103 Bunker Hill Rd										
(2104) Yorktown Dr	0.06	230	R			From: 29-2109 Lafayette Dr					NA		NA			09/16/2003
						To: 29-2109 Lafayette Dr										
(2105) Gahant Rd	0.04	60	R			From: 29-629 Fort Hunt Rd					NA		NA			09/17/2003
						To: Dead End										
(2106) Westmoreland Rd	0.28	200	R			From: 29-844 Washington Ave					NA		NA			09/16/2003
						To: 29-2112										
(2106) Westmoreland Rd	0.02	420	R			From: 29-945 Bolling Dr					NA		NA			09/16/2003
						To: 29-848										
(2107) Namassin Rd	0.11	90	R			From: 29-629 Fort Hunt Rd					NA		NA			09/16/2003
						To: Dead End										
(2108) Lee Ave	0.10	90	R			From: Mt Vernon Mem Hwy					NA		NA			09/16/2003
						To: 29-844 Washington Ave										
(2108) Lee Ave	0.18	100	R			From: 29-2112					NA		NA			09/16/2003
						To: 29-2112										
(2109) Lafayette Dr	0.06	160	R			From: 29-2110 Gap Terminus					NA		NA			09/16/2003
						To: 29-2101 Washington Rd										
(2109) Lafayette Dr	0.04	260	R			From: 29-2102 Wellington Rd					NA		NA			09/16/2003
						To: 29-2102 Wellington Rd										
(2109) Lafayette Dr	0.06	280	G			From: 29-2122 Hamilton Lane					NA		280	G		2012
						To: 29-2122 Hamilton Lane										
(2109) Lafayette Dr	0.05	290	G			From: 29-2121 Spotswood Dr					NA		290	G		2012
						To: 29-2121 Spotswood Dr										

Virginia Department of Transportation
Traffic Engineering Division
2012
Annual Average Daily Traffic Volume Estimates By Section of Route
Fairfax Maintenance Area

Route	Length	AADT	QA	4Tire	Bus	-----Truck-----				QC	K Factor	QK	Dir Factor	AAWDT	QW	Year
						2Axle	3+Axle	1Trail	2Trail							
Fairfax County																
(2109) Lafayette Dr	0.07	300	G								NA			300	G	2012
(2109) Lafayette Dr	0.04	310	G								NA			310	G	2012
(2110) Fairfax Rd	0.13	170	R								NA			NA		09/23/2003
(2110) Fairfax Rd	0.02	260	R								NA			NA		09/23/2003
(2110) Fairfax Rd	0.06	310	R								NA			NA		09/23/2003
(2110) Fairfax Rd	0.08	420	R								NA			NA		09/23/2003
(2110) Fairfax Rd	0.06	670	R								NA			NA		09/23/2003
(2110) Fairfax Rd	0.04	290	R								NA			NA		09/23/2003
(2110) Fairfax Rd	0.04	240	R								NA			NA		09/23/2003
(2110) Fairfax Rd	0.23	120	R								NA			NA		09/23/2003
(2111) Lafayette Dr	0.10	260	R								NA			NA		09/24/2003
(2112) Bolling Dr	0.06	340	R								NA			NA		09/17/2003
(2112) Bolling Dr	0.03	200	R								NA			NA		09/17/2003
(2112) Bolling Dr	0.09	220	R								NA			NA		09/17/2003
(2112) Lee Ave	0.12	230	R								NA			NA		09/17/2003
(2112) Lee Ave	0.14	110	R								NA			NA		09/17/2003
(2113) Cameron Rd	0.24	120	R								NA			NA		09/16/2003
(2114) Hollindale Court	0.04	60	R								NA			NA		09/17/2003
(2115) Admiral Dr	0.24	550	R								NA			NA		09/25/2003
(2115) Admiral Dr	0.09	580	G								NA			NA		2012
(2116) Morningside Dr	0.32	5100	F	100%	0%	0%	0%	0%	0%	F	0.114	F	0.767	5400	F	2012
(2116) Morningside Dr	0.15	4600	F	100%	0%	0%	0%	0%	0%	C	0.107	F	0.857	4900	F	2012

Virginia Department of Transportation
Traffic Engineering Division
2012
Annual Average Daily Traffic Volume Estimates By Section of Route
Fairfax Maintenance Area

Route	Length	AADT	QA	4Tire	Bus	-----Truck-----				QC	K Factor	QK	Dir Factor	AAWDT	QW	Year
						2Axle	3+Axle	1Trail	2Trail							
Fairfax County																
(2117) Woodcliff Ct	0.06	40	R				From: Dead End				NA		NA		09/17/2003	
(2117) Woodcliff Dr	0.15	70	R				From: 29-2115 Admiral Dr				NA		NA		09/17/2003	
							To: 29-1517 Ridgecrest Dr									
(2118) Lyndale Dr	0.03	70	R				From: Dead End				NA		NA		09/17/2003	
(2118) Lyndale Dr	0.05	140	R				From: 29-2115				NA		NA		09/17/2003	
(2118) Lyndale Dr	0.09	170	R				From: 29-2119 Woodridge Cir				NA		NA		09/17/2003	
(2118) Lyndale Dr	0.07	170	R				From: 29-2120 Holiday Dr				NA		NA		09/17/2003	
							To: 29-1517 Ridgecrest Dr									
(2119) Woodridge Cir	0.04	90	R				From: Dead End				NA		NA		09/16/2003	
							To: 29-2118 Lyndale Dr									
(2120) Holiday Dr	0.04	50	R				From: Dead End				NA		NA		09/16/2003	
							To: 29-2118 Lyndale Dr									
(2121) Spotswood Dr	0.09	130	R				From: 29-2109 Lafayette Dr				NA		NA		09/16/2003	
							To: 29-848; 29-9607									
(2122) Hamilton Lane	0.09	70	R				From: 29-2109 Lafayette Dr				NA		NA		09/22/2003	
							To: 29-848									
(2123) Scott Pl	0.03	60	R				From: 29-848				NA		NA		09/22/2003	
							To: Dead End									
(2124) Jackson Rd	0.20	190	R				From: 29-848				NA		NA		09/23/2003	
(2124) Jackson Rd	0.04	110	R				From: 29-2148 Ingram Pl				NA		NA		09/23/2003	
							To: 29-2146 Paul Spring Pkwy									
(2125) Stratford Dr	0.03	60	R				From: Dead End				NA		NA		09/23/2003	
(2125) Stratford Dr	0.07	60	R				From: 29-2110 Fairfax Rd				NA		NA		09/23/2003	
							To: Dead End									
(2126) MacAdams Pl	0.04	70	R				From: 29-2110 Fairfax Rd				NA		NA		09/23/2003	
							To: Dead End									
(2127) Clayton Pl	0.04	60	R				From: Dead End				NA		NA		09/23/2003	
							To: 29-2110 Fairfax Rd									
(2128) Jamestown Rd	0.15	130	R				From: 29-2138 Bainbridge Rd				NA		NA		09/24/2003	
(2128) Jamestown Rd	0.09	260	R				From: 29-2129 Carlyle Pl				NA		NA		09/24/2003	
(2128) Jamestown Rd	0.06	60	R				From: 29-2110 Fairfax Rd				NA		NA		09/24/2003	
							To: Dead End									
(2129) Carlyle Pl	0.10	190	R				From: Dead End				NA		NA		09/24/2003	
							To: 29-2128 Jamestown Rd									

Virginia Department of Transportation
Traffic Engineering Division
2012
Annual Average Daily Traffic Volume Estimates By Section of Route
Fairfax Maintenance Area

Route	Length	AADT	QA	4Tire	Bus	-----Truck-----				QC	K Factor	QK	Dir Factor	AAWDT	QW	Year
						2Axle	3+Axle	1Trail	2Trail							
Fairfax County																
(2130) Wingfield Pl	0.08	100	R								NA			NA		09/24/2003
(2131) Concord Pl	0.03	50	R								NA			NA		09/22/2003
(2132) Revere Dr	0.04	60	R								NA			NA		09/22/2003
(2133) Baltimore Rd	0.06	120	R								NA			NA		09/22/2003
(2133) Baltimore Rd	0.11	140	R								NA			NA		09/22/2003
(2133) Baltimore Rd	0.06	230	R								NA			NA		09/22/2003
(2134) Penn Pl	0.05	60	R								NA			NA		09/22/2003
(2135) Yorktown Dr	0.05	180	R								NA			NA		09/16/2003
(2135) Yorktown Dr	0.08	160	R								NA			NA		09/16/2003
(2136) New Market Rd	0.05	160	R								NA			NA		09/23/2003
(2136) New Market Rd	0.22	140	R								NA			NA		09/23/2003
(2137) Clark Pl	0.07	50	R								NA			NA		09/23/2003
(2138) Bainbridge Rd	0.06	410	R								NA			NA		09/24/2003
(2138) Bainbridge Rd	0.10	370	R								NA			NA		09/29/2003
(2138) Bainbridge Rd	0.13	440	R								NA			NA		09/24/2003
(2138) Bainbridge Rd	0.10	260	R								NA			NA		09/24/2003
(2138) Bainbridge Rd	0.12	90	R								NA			NA		09/24/2003
(2139) Rossiter Pl	0.05	80	R								NA			NA		09/24/2003
(2140) Harriett St	0.09	120	R								NA			NA		1997
(2141) Alden Rd	0.13	70	R								NA			NA		09/10/2003
(2141) Alden Rd	0.08	300	R								NA			NA		09/10/2003

Virginia Department of Transportation
Traffic Engineering Division
2012
Annual Average Daily Traffic Volume Estimates By Section of Route
Fairfax Maintenance Area

Route	Length	AADT	QA	4Tire	Bus	-----Truck-----				QC	K Factor	QK	Dir Factor	AAWDT	QW	Year
						2Axle	3+Axle	1Trail	2Trail							
Fairfax County																
(2141) Alden Rd	0.13	210	R			From: 29-3171 SOUTH					NA		NA			09/10/2003
(2141) Alden Rd	0.07	830	R			To: 29-3171 NORTH					NA		NA			09/10/2003
(2142) Standish Rd	0.09	170	R			To: 29-3179 Potomac Lane					NA		NA			11/12/2008
(2142) Standish Rd	0.18	130	R			From: 29-850 Ft Hunt Rd					NA		NA			09/10/2003
(2143) Arcturus Lane	0.25	150	R			To: 29-2141 Alden Rd					NA		NA			09/16/2003
(2144) Gregory Dr	0.10	370	R			From: 29-1138 Winthrop Dr					NA		NA			01/05/2004
(2145) Maryland St	0.27	310	R			To: 29-629 Fort Hunt Rd					NA		NA			09/10/2003
(2145) Maryland St	0.23	1600	R			From: US 1 Richmond Hwy					NA		NA			09/10/2003
(2146) Paul Spring Pkwy	0.04	40	R			To: Mt Vernon Mem Hwy					NA		NA			09/22/2003
(2146) Paul Spring Pkwy	0.07	380	R			From: 29-3127					NA		NA			09/22/2003
(2146) Paul Spring Pkwy	0.07	410	R			To: Dead End					NA		NA			09/22/2003
(2146) Paul Spring Pkwy	0.05	490	R			From: 29-623 Old Mt Vernon Rd					NA		NA			09/22/2003
(2146) Paul Spring Pkwy	0.06	600	R			To: SR 235 Mount Vernon Hwy					NA		NA			09/22/2003
(2146) Paul Spring Pkwy	0.08	760	R			From: Dead End					NA		NA			09/22/2003
(2146) Paul Spring Pkwy	0.15	750	R			To: 29-2138 Bainbridge Rd					NA		NA			09/22/2003
(2146) Paul Spring Pkwy	0.06	840	R			From: 29-2149 New Orleans Dr					NA		NA			09/22/2003
(2146) Paul Spring Pkwy	0.06	860	R			To: 29-2136 New Market Rd					NA		NA			09/22/2003
(2146) Paul Spring Pkwy	0.15	780	R			From: 29-2124 Jackson Rd					NA		NA			09/22/2003
(2147) Trenton Dr	0.17	100	R			To: 29-2110 Fairfax Rd					NA		NA			09/22/2003
(2148) Ingram Pl	0.03	47	R			From: 29-2102 Wellington Rd					NA		NA			09/22/2003
(2149) New Orleans Dr	0.09	130	R			To: 29-2102 Wellington Rd					NA		NA			09/22/2003
(2150) Colonial Woods Dr	0.05	48	R			From: 29-2135 Yorktown Dr					NA		NA			09/25/2003
						To: 29-2165 Dare Ct					NA		NA			09/22/2003
						From: 29-890 Alexandria Ave					NA		NA			09/22/2003
						To: 29-629 Fort Hunt Rd					NA		NA			09/22/2003
						From: 29-2102 Wellington Rd					NA		NA			09/22/2003
						To: 29-2135					NA		NA			09/22/2003
						From: 29-2124 Jackson Rd					NA		NA			09/22/2003
						To: Dead End					NA		NA			09/22/2003
						From: Dead End					NA		NA			09/22/2003
						To: 29-2146 Paul Spring Pkwy					NA		NA			09/22/2003
						From: Dead End					NA		NA			09/25/2003
						To: 29-2138 Bainbridge Rd					NA		NA			09/25/2003

Virginia Department of Transportation
Traffic Engineering Division
2012
Annual Average Daily Traffic Volume Estimates By Section of Route
Fairfax Maintenance Area

Route	Length	AADT	QA	4Tire	Bus	-----Truck-----				QC	K Factor	QK	Dir Factor	AAWDT	QW	Year
						2Axle	3+Axle	1Trail	2Trail							
Fairfax County																
(2151) Battery Rd	0.07	430	R								NA			NA		09/09/2003
(2151) Battery Rd	0.08	190	R								NA			NA		09/09/2003
(2151) Battery Rd	0.18	170	R								NA			NA		09/09/2003
(2151) Battery Rd	0.07	360	R								NA			NA		09/09/2003
(2152) Camfield Dr	0.07	240	R								NA			NA		09/10/2003
(2152) Camfield Dr	0.25	190	R								NA			NA		09/10/2003
(2153) Boulevard Dr	0.83	340	R								NA			NA		09/10/2003
(2154) Lilac Lane	0.24	110	R								NA			NA		11/12/2008
(2155) Ashwood Dr	0.18	380	R								NA			NA		09/15/2003
(2156) Felton Lane	0.16	170	R								NA			NA		09/15/2003
(2157) Alyce Pl	0.06	70	R								NA			NA		09/15/2003
(2158) Waynewood Blvd	0.81	1100	F	99%	1%	0%	0%	0%	0%	F	0.139	F	0.518	1200	F	2012
(2158) Waynewood Dr	0.04	1500	F	99%	1%	0%	0%	0%	0%	C	0.122	F	0.872	1600	F	2012
(2159) Cool Spring Dr	0.17	450	R								NA			NA		09/11/2003
(2159) Cool Spring Dr	0.10	580	R								NA			NA		09/11/2003
(2159) Cool Spring Dr	0.06	570	R								NA			NA		09/11/2003
(2159) Cool Spring Dr	0.23	870	R								NA			NA		09/11/2003
(2159) Croton Dr	0.05	1600	R								NA			NA		09/11/2003
(2159) Croton Dr	0.06	1400	R								NA			NA		09/11/2003
(2159) Croton Dr	0.05	1300	R								NA			NA		09/11/2003
(2159) Croton Dr	0.06	1100	R								NA			NA		09/11/2003
(2159) Croton Dr	0.06	900	R								NA			NA		09/11/2003

Virginia Department of Transportation
Traffic Engineering Division
2012
Annual Average Daily Traffic Volume Estimates By Section of Route
Fairfax Maintenance Area

Route	Length	AADT	QA	4Tire	Bus	-----Truck-----				QC	K Factor	QK	Dir Factor	AAWDT	QW	Year
						2Axle	3+Axle	1Trail	2Trail							
Fairfax County																
(2159) Croton Dr	0.26	470	R			From: 29-2074 Culver Pl					NA		NA			09/11/2003
(2159) Croton Dr	0.22	300	R			To: 29-2160 Darton Dr					NA		NA			09/11/2003
(2159) Croton Dr	0.12	300	R			From: 29-2162 Doter Dr					NA		NA			09/11/2003
(2159) Dewolfe Dr	0.24	160	R			To: 29-2158 Waynewood Blvd					NA		NA			09/11/2003
(2160) Darton Dr	0.06	170	R			From: 29-2066 Dalebrook Dr					NA		NA			09/11/2003
(2160) Darton Dr	0.06	110	R			To: 29-2066					NA		NA			09/11/2003
(2160) Darton Dr	0.09	220	R			From: 29-2159					NA		NA			09/11/2003
(2160) Darton Dr	0.08	200	R			To: 29-2161 Doyle Dr					NA		NA			09/11/2003
(2161) Doyle Dr	0.14	290	R			From: 29-2174 Tenley St					NA		NA			09/11/2003
(2161) Doyle Dr	0.05	210	R			To: 29-2162 Doter Dr					NA		NA			09/11/2003
(2161) Doyle Dr	0.15	140	R			From: 29-2173 Neal Dr					NA		NA			09/11/2003
(2162) Doter Dr	0.06	180	R			To: 29-2160 Darton Dr					NA		NA			09/11/2003
(2162) Doter Dr	0.10	110	R			From: 29-2191 Dresden Ct					NA		NA			09/11/2003
(2162) Doter Dr	0.06	150	R			To: 29-2162 Doter Dr					NA		NA			09/11/2003
(2162) Doter Dr	0.10	110	R			From: 29-2159					NA		NA			01/13/2004
(2162) Doter Dr	0.06	180	R			To: 29-2194 Empress Ct					NA		NA			01/13/2004
(2162) Doter Dr	0.10	110	R			From: 29-2161 Doyle Dr					NA		NA			01/13/2004
(2163) Morey Lane	0.14	120	R			To: 29-2160 Darton Dr					NA		NA			09/15/2003
(2164) Evening Lane	0.07	130	R			From: 29-2173 Neal Dr					NA		NA			09/15/2003
(2164) Evening Lane	0.10	400	R			To: 29-2153 Boulevard Dr					NA		NA			09/25/2003
(2165) Dare Ct	0.06	60	R			From: 29-2197 Midday Lane South					NA		NA			09/25/2003
(2166) Dover Ct	0.07	110	R			To: 29-2197 Midday Lane North					NA		NA			09/25/2003
(2167) Reddfield Ct	0.13	100	R			From: 29-626 Sherwood Hall Lane					NA		NA			08/18/2009
(2168) Blacksburg Rd	0.02	10	R			To: 29-2146 Paul Spring Pkwy					NA		NA			09/16/2003
(2168) Blacksburg Rd	0.10	110	R			From: Dead End					NA		NA			1986
(2168) Blacksburg Rd	0.10	110	R			To: Cul-de-Sac					NA		NA			07/13/2009
(2167) Reddfield Ct	0.13	100	R			From: 29-2618 Merle Pl					NA		NA			08/18/2009
(2168) Blacksburg Rd	0.02	10	R			To: 29-2633 Reddfield Dr					NA		NA			08/18/2009
(2168) Blacksburg Rd	0.10	110	R			From: Cul-de-Sac					NA		NA			10/08/2003
(2168) Blacksburg Rd	0.10	110	R			To: Dead End					NA		NA			1986
(2168) Blacksburg Rd	0.10	110	R			From: 29-2698 Hopewell Ave					NA		NA			10/08/2003
(2168) Blacksburg Rd	0.10	110	R			To: 29-2169 Independence Ave					NA		NA			10/08/2003

Virginia Department of Transportation
Traffic Engineering Division
2012
Annual Average Daily Traffic Volume Estimates By Section of Route
Fairfax Maintenance Area

Route	Length	AADT	QA	4Tire	Bus	-----Truck-----				QC	K Factor	QK	Dir Factor	AAWDT	QW	Year
						2Axle	3+Axle	1Trail	2Trail							
Fairfax County																
(2168) Blacksburg Rd	0.14	170	R								NA			NA		10/08/2003
(2169) Independence Ave	0.07	110	R								NA			NA		10/08/2003
(2169) Independence Ave	0.06	150	R								NA			NA		10/08/2003
(2169) Independence Ave	0.07	250	R								NA			NA		10/08/2003
(2170) Chanel Rd	0.23	320	R								NA			NA		01/03/2006
(2170) Chanel Rd	0.12	420	R								NA			NA		01/03/2006
(2170) Chanel Rd	0.14	140	R								NA			NA		1997
(2171) Lancia Dr	0.09	270	R								NA			NA		11/18/2008
(2171) Lancia Dr	0.05	210	R								NA			NA		11/18/2008
(2171) Lancia Dr	0.21	30	R								NA			NA		1996
(2172) Lancia Ct	0.07	60	R								NA			NA		1996
(2173) Neal Dr	0.23	660	R								NA			NA		09/15/2003
(2173) Neal Dr	0.03	760	R								NA			NA		09/15/2003
(2173) Neal Dr	0.05	1000	R								NA			NA		09/15/2003
(2173) Neal Dr	0.07	730	R								NA			NA		09/15/2003
(2173) Neal Dr	0.08	650	R								NA			NA		09/15/2003
(2173) Neal Dr	0.04	550	R								NA			NA		09/15/2003
(2173) Neal Dr	0.03	470	R								NA			NA		09/15/2003
(2173) Neal Dr	0.07	380	R								NA			NA		09/15/2003
(2173) Neal Dr	0.04	310	R								NA			NA		09/15/2003
(2173) Neal Dr	0.16	170	R								NA			NA		09/15/2003
(2174) Tenley St	0.06	140	R								NA			NA		09/15/2003

Virginia Department of Transportation
Traffic Engineering Division
2012
Annual Average Daily Traffic Volume Estimates By Section of Route
Fairfax Maintenance Area

Route	Length	AADT	QA	4Tire	Bus	-----Truck-----				QC	K Factor	QK	Dir Factor	AAWDT	QW	Year
						2Axle	3+Axle	1Trail	2Trail							
Fairfax County																
(2175) Camfield Ct	0.12	240	R											NA		09/11/2003
(2176) Linwood Pl	0.03	60	R											NA		1997
(2176) Linwood Pl	0.05	220	R											NA		1997
(2177) Fargo St	0.20	190	R											NA		10/08/2003
(2178) Deepford St	0.13	1600	R											NA		10/07/2003
(2178) Deepford St	0.06	1200	R											NA		10/07/2003
(2178) Deepford St	0.14	1500	R											NA		10/07/2003
(2178) Deepford St	0.05	1400	R											NA		10/07/2003
(2179) Service Rd	0.17	370	R											NA		01/13/2004
(2180) Earldale Ct	0.13	170	R											NA		09/22/2003
(2181) Bowie Dr	0.20	2200	R											NA		10/08/2003
(2181) Bowie Dr	0.06	2100	R											NA		10/08/2003
(2181) Bowie Dr	0.08	1700	R											NA		10/08/2003
(2181) Bowie Dr	0.05	1600	R											NA		10/08/2003
(2181) Bowie Dr	0.07	1500	R											NA		10/08/2003
(2181) Bowie Dr	0.12	1300	R											NA		10/08/2003
(2181) Bowie Dr	0.39	840	F	97%	2%	1%	0%	0%	0%	C	0.114	F	0.546	890	F	2012
(2181) Bowie Dr	0.04	400	R											NA		10/08/2003
(2182) Palamino St	0.16	210	R											NA		10/07/2003
(2183) Bison St	0.07	120	R											NA		1986
(2184) Stagecoach St	0.03	49	R											NA		10/08/2003

Virginia Department of Transportation
Traffic Engineering Division
2012
Annual Average Daily Traffic Volume Estimates By Section of Route
Fairfax Maintenance Area

Route	Length	AADT	QA	4Tire	Bus	-----Truck-----				QC	K Factor	QK	Dir Factor	AAWDT	QW	Year
						2Axle	3+Axle	1Trail	2Trail							
Fairfax County																
(2184) Stagecoach St	0.06	260	R			From: 29-2185 Trailside Dr					NA			NA		10/08/2003
(2184) Stagecoach St	0.11	230	R			To: 29-2186 Sagebrush Pl					NA			NA		10/08/2003
						From: 29-2677 Frontier Dr										
(2185) Trailside Dr	0.03	60	R			To: Dead End					NA			NA		10/08/2003
(2185) Trailside Dr	0.13	470	R			From: 29-2184 Stagecoach St					NA			NA		10/08/2003
(2185) Trailside Dr	0.04	70	R			To: 29-2181 Bowie Dr					NA			NA		10/08/2003
						From: Dead End										
(2186) Sagebrush Pl	0.03	48	R			To: Cul-de-Sac					NA			NA		10/08/2003
						From: 29-2184 Stagecoach St										
(2187) Pinto Pl	0.04	110	R			To: Dead End					NA			NA		10/08/2003
(2187) Pinto Pl	0.06	80	R			From: 29-2181 Bowie Dr					NA			NA		10/08/2003
						To: Dead End										
(2188) Eton Ct	0.06	80	R			From: 29-2618 Merle Pl					NA			NA		07/13/2009
						To: Cul-de-Sac										
(2189) Wakefield St	0.10	70	G			From: Dead End					NA		70	G		2012
(2189) Wakefield St	0.07	400	G			To: 29-1966 Stratford Lane					NA		400	G		2012
(2189) Wakefield St	0.10	540	R			From: 29-1967 Greylock St					NA			NA		09/08/2003
(2189) Wakefield St	0.07	550	R			To: 29-2192 Linton Lane					NA			NA		09/08/2003
(2189) Wakefield St	0.07	570	R			From: 29-2190 Bridgehaven Ct					NA			NA		09/08/2003
(2189) Bushrod Rd	0.07	220	R			To: 29-629 N, Vernon View Dr					NA			NA		09/08/2003
(2189) Bushrod Rd	0.08	130	R			From: 29-629 S, Vernon View Dr					NA			NA		09/08/2003
(2189) Bushrod Rd	0.04	40	R			To: 29-2196 Beatty Dr					NA			NA		09/08/2003
(2189) Bushrod Rd	0.04	40	R			From: 29-1968 Charles Augustine Dr					NA			NA		09/08/2003
						To: Dead End										
(2190) Bridgehaven Ct	0.11	150	R			From: 29-2189 Wakefield St					NA			NA		09/08/2003
						To: Cul-de-Sac										
(2191) Dresden Ct	0.05	100	R			From: 29-2161 Doyle Dr					NA			NA		09/15/2003
						To: Cul-de-Sac										
(2192) Tower House Pl	0.16	NA				From: Cul-de-Sac					NA			NA		
(2192) Linton Lane	0.06	190	R			To: 29-2193 Prices Lane					NA			NA		09/08/2003
(2192) Linton Lane	0.06	180	R			From: 29-1964 Westfield St					NA			NA		09/08/2003
						To: 29-2189 Wakefield St										

Virginia Department of Transportation
Traffic Engineering Division
2012
Annual Average Daily Traffic Volume Estimates By Section of Route
Fairfax Maintenance Area

Route	Length	AADT	QA	4Tire	Bus	-----Truck-----				QC	K Factor	QK	Dir Factor	AAWDT	QW	Year
						2Axle	3+Axle	1Trail	2Trail							
Fairfax County																
(2192) Linton Lane	0.07	570	R								NA		NA			09/08/2003
(2192) Linton Lane	0.07	1100	R								NA		NA			09/08/2003
(2192) Linton Lane	0.03	1100	R								NA		NA			09/08/2003
(2192) Linton Lane	0.06	1400	R								NA		NA			09/08/2003
(2192) Linton Lane	0.10	1700	R								NA		NA			09/08/2003
(2192) Linton Lane	0.03	1500	R								NA		NA			09/08/2003
(2192) Linton Lane	0.06	1800	R								NA		NA			09/08/2003
(2192) Linton Lane	0.03	2200	R								NA		NA			09/08/2003
(2193) Prices Lane	0.15	180	R								NA		NA			09/10/2003
(2193) Prices Lane	0.14	470	R								NA		NA			09/10/2003
(2194) Empress Ct	0.10	90	R								NA		NA			09/15/2003
(2195) River Farm Dr	0.08	180	R								NA		NA			09/10/2003
(2195) River Farm Dr	0.08	180	R								NA		NA			09/10/2003
(2195) River Farm Dr	0.06	170	R								NA		NA			09/10/2003
(2196) Beatty Dr	0.21	130	R								NA		NA			09/10/2003
(2197) Midday Lane	0.09	210	R								NA		NA			09/23/2003
(2197) Midday Lane	0.30	140	R								NA		NA			09/25/2003
(2197) Midday Lane	0.07	210	R								NA		NA			09/18/2003
(2197) Midday Lane	0.09	280	R								NA		NA			09/25/2003
(2197) Midday Lane	0.07	350	R								NA		NA			09/28/2003
(2197) Midday Lane	0.20	870	R								NA		NA			09/28/2003
(2197) Midday Lane	0.07	220	R								NA		NA			09/25/2003
(2197) Midday Lane	0.10	120	R								NA		NA			09/25/2003

Virginia Department of Transportation
Traffic Engineering Division
2012
Annual Average Daily Traffic Volume Estimates By Section of Route
Fairfax Maintenance Area

Route	Length	AADT	QA	4Tire	Bus	-----Truck-----				QC	K Factor	QK	Dir Factor	AAWDT	QW	Year
						2Axle	3+Axle	1Trail	2Trail							
Fairfax County																
(2198) Daybreak Ct	0.05	60	R				From: 29-2197 Midday Lane To: Cul-de-Sac				NA			NA		09/24/2003
(2199) Custis St	0.04	40	R				From: Dead End To: 29-2112				NA			NA		01/13/2004
(2199) Custis St	0.06	90	R				From: 29-2112 To: Dead End				NA			NA		01/13/2004
(2200) E Boulevard Dr	0.08	100	R				From: US Govt Maintenance Boundary To: Cul-de-Sac				NA			NA		01/13/2004
(2201) Brook Hills Dr	0.25	46	R				From: 29-2864 Ravensworth Rd To: 29-2864 Ravensworth Rd				NA			NA		10/21/2008
(2202) Greenfield Rd	0.07	680	R				From: 29-2864 Ravensorth Rd To: 29-2203 Phillip Rd				NA			NA		10/22/2008
(2202) Greenfield Rd	0.03	20	R				From: 29-2203 Phillip Rd To: Dead End				NA			NA		1986
(2203) Philip Rd	0.17	480	R				From: 29-620 Braddock Rd To: 29-2204 Kenwood Drive				NA			NA		11/05/2008
(2203) Philip Rd	0.08	610	R				From: 29-2204 Kenwood Drive To: 29-2205 Overlook Place				NA			NA		10/22/2008
(2203) Philip Rd	0.05	690	R				From: 29-2205 Overlook Place To: 29-2202 Greenfield Rd				NA			NA		10/22/2008
(2204) Kenwood Dr	0.23	160	R				From: 29-620 Braddock Rd To: 29-2203 Phillip Rd				NA			NA		11/05/2008
(2205) Overlook Pl	0.10	280	R				From: 29-2203 Phillip Rd To: 29-2214 Bradford Dr				NA			NA		10/21/2008
(2206) Shenandoah Ave	0.05	130	R				From: 29-2214 Bradford Dr To: 29-2215 Rapidan Pl				NA			NA		10/22/2008
(2206) Shenandoah Ave	0.03	110	R				From: 29-2215 Rapidan Pl To: 29-2216 Rappahannock Pl				NA			NA		10/22/2008
(2206) Shenandoah Ave	0.08	130	R				From: 29-2216 Rappahannock Pl To: 29-2207 Blue Ridge Ave				NA			NA		10/22/2008
(2206) Shenandoah Ave	0.03	30	R				From: 29-2207 Blue Ridge Ave To: Dead End				NA			NA		1986
(2207) Blue Ridge Ave	0.15	180	R				From: 29-620 Braddock Rd To: 29-2206 Shenandoah Ave				NA			NA		11/05/2008
(2207) Blue Ridge Ave	0.03	30	R				From: 29-2206 Shenandoah Ave To: Dead End				NA			NA		1986
(2208) Piedmont Pl	0.04	50	R				From: 29-620 Braddock Rd To: Dead End				NA			NA		07/13/2009
(2209) Richard Pl	0.05	45	R				From: Dead End To: 29-2211 Rose Lane				NA			NA		07/08/2002
(2210) Lee Pl	0.02	30	R				From: Dead End To: 29-2211 Rose Lane				NA			NA		07/18/2002

Virginia Department of Transportation
Traffic Engineering Division
2012
Annual Average Daily Traffic Volume Estimates By Section of Route
Fairfax Maintenance Area

Route	Length	AADT	QA	4Tire	Bus	-----Truck-----				QC	K Factor	QK	Dir Factor	AAWDT	QW	Year
						2Axle	3+Axle	1Trail	2Trail							
Fairfax County																
(2211) Rose Lane	0.26	950	F	99%	0%	From: SR 244 Columbia Pike				C	0.096	F	0.598	1000	F	2012
(2211) Rose Lane	0.07	1100	R			From: 29-2293 Murray Lane					NA			NA		07/18/2002
(2211) Rose Lane	0.07	940	R			From: 29-2210 Lee Pl					NA			NA		07/18/2002
(2211) Rose Lane	0.10	810	G			From: 29-2209 Richard Pl					NA			810	G	2012
(2211) Rose Lane	0.10	1000	R			From: 29-2212 N, Ridge Rd					NA			NA		07/15/2002
(2211) Rose Lane	0.17	850	R			From: 29-2466 S, Fern Lane					NA			NA		07/15/2002
(2211) Rose Lane	0.20	470	R			From: 29-2466 N, Fern Lane					NA			NA		07/15/2002
(2211) Rose Lane						From: 29-2394 Raleigh Rd										
(2212) Ridge Rd	0.15	1000	R			From: 29-2211 S, Rose Lane					NA			NA		07/05/2002
(2212) Ridge Rd	0.12	410	R			From: 29-2496 Kenneth Dr					NA			NA		07/15/2002
(2212) Ridge Rd	0.17	360	R			From: 29-2293 Murray Lane					NA			NA		07/15/2002
(2212) Ridge Rd	0.10	380	R			From: 29-2299					NA			NA		07/15/2002
(2213) Marguerite Ct	0.09	80	R			From: 29-2998 Murray Ct					NA			NA		1997
(2214) Bradford Dr	0.20	120	R			From: 29-620 Braddock Rd					NA			NA		12/02/2008
(2214) Bradford Dr	0.05	270	R			From: 29-2205 Overlook Pl					NA			NA		10/15/2008
(2214) Bradford Dr	0.23	150	R			From: 29-2206 Shenandoah Ave					NA			NA		07/13/2009
(2214) Bradford Dr	0.11	60	R			From: Dead End; Gap					NA			NA		1986
(2214) Bradford Dr	0.08	60	R			From: 29-3071 Joseph Ct					NA			NA		10/15/2008
(2214) Bradford Dr	0.03	480	R			From: 29-2782 Carmine Dr					NA			NA		1986
(2214) Bradford Dr						From: Dead End										
(2215) Rapidan Pl	0.04	46	R			From: 29-2206 Shenandoah Ave					NA			NA		07/13/2009
(2215) Rapidan Pl						From: Dead End										
(2216) Rappahannock Pl	0.04	30	R			From: 29-2206 Shenandoah Ave					NA			NA		07/13/2009
(2216) Rappahannock Pl						From: 29-712 Old Columbia Pike										
(2217) Woodridge Rd	0.61	160	R			From: 29-620 Braddock Rd					NA			NA		01/11/2006
(2218) Marionet St	0.10	180	R			From: 29-2219 Overlook Dr					NA			NA		01/11/2006
(2218) Marionet St						From: 29-2220										

Virginia Department of Transportation
Traffic Engineering Division
2012
Annual Average Daily Traffic Volume Estimates By Section of Route
Fairfax Maintenance Area

Route	Length	AADT	QA	4Tire	Bus	-----Truck-----				QC	K Factor	QK	Dir Factor	AAWDT	QW	Year
						2Axle	3+Axle	1Trail	2Trail							
Fairfax County																
(2218) Marionet St	0.10	200	R											NA		01/11/2006
(2219) Overlook Dr	0.16	270	R											NA		01/11/2006
(2219) Overlook Dr	0.10	220	R											NA		01/11/2006
(2219) Overlook Dr	0.19	260	R											NA		01/11/2006
(2220) Vale St	0.16	190	R											NA		1997
(2220) Vale St	0.08	220	R											NA		1997
(2220) Vale St	0.19	310	R											NA		1997
(2220) Vale St	0.11	270	R											NA		1997
(2220) Vale Ct	0.08	60	R											NA		1997
(2221) Park Rd	0.21	150	R											NA		1997
(2221) Park Rd	0.22	300	R											NA		1997
(2222) Beverly Manor Dr	0.23	50	R											NA		1997
(2222) Beverly Manor Dr	0.19	260	R											NA		1997
(2223) Malcolm Ct	0.09	110	R											NA		1997
(2223) Linda Lane	0.29	230	R											NA		1997
(2223) Linda Lane	0.03	250	R											NA		1997
(2224) Davian Dr	0.08	3800	R											NA		10/20/2008
(2224) Davian Dr	0.18	3900	R											NA		10/20/2008
(2225) Arnold Lane	0.12	340	R											NA		07/15/2002
(2225) Arnold Lane	0.23	380	R											NA		07/15/2002
(2225) Arnold Lane	0.02	10	R											NA		1997
(2225) Arnold Lane	0.05	170	R											NA		1997

Virginia Department of Transportation
Traffic Engineering Division
2012
Annual Average Daily Traffic Volume Estimates By Section of Route
Fairfax Maintenance Area

Route	Length	AADT	QA	4Tire	Bus	-----Truck-----				QC	K Factor	QK	Dir Factor	AAWDT	QW	Year
						2Axle	3+Axle	1Trail	2Trail							
Fairfax County																
(2226) Mason Lane	0.15	450	R			From: 29-2225						NA		NA		07/17/2002
						To: 29-649 Annandale Rd										
(2227) Hemlock Dr	0.07	950	R			From: 29-650 Gallows Rd						NA		NA		07/17/2002
						To: 29-2229; 29-9625										
(2227) Hemlock Dr	0.09	510	R			From: 29-2228 Laurel Ct						NA		NA		07/15/2002
						To: 29-2264 Holmes Run Dr										
(2227) Hemlock Dr	0.13	460	R			From: 29-2267 Holly Berry Ct						NA		NA		07/15/2002
						To: Dead End										
(2228) Laurel Ct	0.04	60	R			From: 29-2227 Hemlock Dr						NA		NA		1997
						To: 29-2264 Holmes Run Dr										
(2229) Sycamore Dr	0.20	450	R			From: 29-2227; 29-9625						NA		NA		07/17/2002
						To: 29-2231 Pine Dr										
(2230) Sipes Lane	0.20	320	R			From: 29-617 Backlick Rd						NA		NA		10/15/2008
						To: Dead End										
(2231) Pine Dr	0.10	130	R			From: 29-2230 Sipes Lane						NA		NA		1986
						To: 29-617 Backlick Rd										
(2231) Pine Dr	0.17	740	R			From: SR 236 W; 29-907						NA		NA		12/14/2006
						To: 29-2235										
(2232) Frontage Rd	0.21	250	R			From: SR 236 E; 29-651						NA		NA		12/14/2006
						To: 29-2235 Elizabeth Lane										
(2233) Walker St	0.27	160	R			From: 29-651 Guinea Rd						NA		NA		09/22/2008
						To: 29-2540 Doveville Lane										
(2234) Littleton St	0.10	510	R			From: 29-2235						NA		NA		09/22/2008
						To: 29-651 Guinea Rd										
(2234) Littleton St	0.24	330	R			From: SR 236 Little River Tpke						NA		NA		09/22/2008
						To: 29-2233 Walker St										
(2235) Elizabeth Lane	0.10	910	R			From: 29-2234 Littleton St						NA		NA		09/22/2008
						To: 29-651 Guinea Rd										
(2235) Elizabeth Lane	0.33	360	R			From: 29-4938 Yerkes Pl						NA		NA		09/22/2008
						To: 29-4934 Ann Fitz Hugh Dr										
(2235) Elizabeth Lane	0.05	1900	R			From: 29-2578 Old Hickory Rd						NA		NA		09/22/2008
						To: 29-2661 Iva Lane										

Virginia Department of Transportation
Traffic Engineering Division
2012
Annual Average Daily Traffic Volume Estimates By Section of Route
Fairfax Maintenance Area

Route	Length	AADT	QA	4Tire	Bus	-----Truck-----				QC	K Factor	QK	Dir Factor	AAWDT	QW	Year
						2Axle	3+Axle	1Trail	2Trail							
Fairfax County																
(2235) Elizabeth Lane	0.03	1200	R				From: 29-2661 Iva Lane					NA		NA		12/04/2008
(2235) Elizabeth Lane	0.09	1100	R				To: 29-4666 Turkey Creek Ct					NA		NA		09/22/2008
(2235) Elizabeth Lane	0.08	1100	R				From: 29-4667 Necostin Way					NA		NA		09/22/2008
(2235) Elizabeth Lane	0.03	460	R				To: 29-2473 Chapel Dr					NA		NA		12/04/2008
(2235) Elizabeth Lane	0.18	350	R				From: 29-4927 Mary Lee Lane					NA		NA		09/22/2008
(2235) Elizabeth Lane	0.06	470	R				To: 29-4926 Kenwyn Ct					NA		NA		09/22/2008
(2236) Franklin Rd	0.07	430	R				From: 29-1029 Wakefield Dr					NA		NA		07/15/2002
(2236) Franklin Rd	0.06	410	R				To: 29-650 Gallows Rd					NA		NA		07/15/2002
(2236) Franklin Rd	0.12	370	R				From: 29-2238 Michael Ct					NA		NA		07/15/2002
(2236) Franklin Rd	0.05	340	R				To: 29-2237 John Ct					NA		NA		07/15/2002
(2236) Franklin Rd	0.03	240	R				From: 29-2290 Crest Dr					NA		NA		07/15/2002
(2236) Joel Dr	0.13	210	R				To: 29-2291 Coker Pl					NA		NA		07/15/2002
(2237) John Ct	0.05	50	R				From: 29-2292 Herbert St					NA		NA		1997
(2238) Michael Ct	0.05	48	R				To: 29-2289 Valleycrest Blvd					NA		NA		1997
(2239) Oak Hill Dr	0.26	300	R				From: Dead End					NA		NA		1997
(2239) Oak Hill Dr	0.14	300	R				To: 29-2236					NA		NA		1997
(2239) Oak Hill Dr	0.05	600	R				From: Dead End					NA		NA		07/17/2002
(2239) Oak Hill Dr	0.11	1000	R				To: 29-2236					NA		NA		07/17/2002
(2240) Crossman St	0.07	60	R				From: Cul-de-Sac					NA		NA		1997
(2240) Crossman St	0.05	100	R				To: 29-2240 Crossman St					NA		NA		1997
(2240) Crossman St	0.02	140	R				From: SR 244 Columbia Pike					NA		NA		1997
(2241) Chowan Ave	0.28	940	R				To: 29-4015 Lainey Ct					NA		NA		10/16/2008
(2241) Chowan Ave	0.64	1200	R				From: 29-3064 Capstan Dr					NA		NA		10/16/2008
(2240) Crossman St	0.07	60	R				From: 0.07 MW 29-3041 S					NA		NA		1997
(2240) Crossman St	0.05	100	R				To: 29-3041 S, Wynnwood Dr					NA		NA		1997
(2240) Crossman St	0.02	140	R				From: 29-3041 N, Wynnwood Dr					NA		NA		1997
(2240) Crossman St	0.02	140	R				To: 0.05 ME 29-3041					NA		NA		1997
(2241) Chowan Ave	0.28	940	R				From: 29-2239					NA		NA		1997
(2241) Chowan Ave	0.64	1200	R				To: 29-2246 Cherokee Ave					NA		NA		10/16/2008
(2241) Chowan Ave	0.64	1200	R				From: 29-2244 Montrose St					NA		NA		10/16/2008
(2241) Chowan Ave	0.64	1200	R				To: SR 236 Little River Tpke					NA		NA		10/16/2008

Virginia Department of Transportation
Traffic Engineering Division
2012
Annual Average Daily Traffic Volume Estimates By Section of Route
Fairfax Maintenance Area

Route	Length	AADT	QA	4Tire	Bus	-----Truck-----				QC	K Factor	QK	Dir Factor	AAWDT	QW	Year
						2Axle	3+Axle	1Trail	2Trail							
Fairfax County																
(2242) 8th St	0.14	100	R								NA		NA			07/22/2009
						From: Dead End										
(2242) 8th St	0.11	60	R								NA		NA			10/16/2008
						From: 29-2246 Cherokee Ave										
(2242) 8th St	0.16	700	R								NA		NA			12/16/2008
						From: 29-2241 Chowan Ave; Gap										
(2242) 8th St	0.18	1000	R								NA		NA			07/22/2009
						From: Dead End; Gap										
(2243) Fairland St	0.18	660	R								NA		NA			10/16/2008
						From: 29-868 Lincoln Ave										
(2243) Fairland St	0.12	800	R								NA		NA			10/16/2008
						From: 29-620 Braddock Rd										
(2243) Fairland St	0.34	650	R								NA		NA			10/16/2008
						From: 29-933 Edwards St										
(2243) Fairland St	0.07	100	R								NA		NA			07/22/2009
						From: 29-1856 Martin St										
(2244) Montrose St	0.66	1600	R								NA		NA			10/16/2008
						From: 29-2246 Cherokee Ave										
(2244) Montrose St	0.16	200	R								NA		NA			10/16/2008
						From: 29-2241 Chowan Ave										
(2244) Montrose St	0.09	120	R								NA		NA			12/15/2008
						From: 29-3366 Yuma Ct										
(2244) Montrose St	0.04	10	R								NA		NA			1986
						From: Dead End										
(2245) Pima St	0.10	170	R								NA		NA			10/16/2008
						From: 29-2246 Cherokee Ave										
(2245) Pima St	0.08	200	R								NA		NA			10/16/2008
						From: 29-2241 Chowan Ave										
(2246) Cherokee Ave	0.78	3700	F	97%	1%	1%	0%	0%	0%	F	0.096	F	0.555	4000	F	2012
						From: 29-2247 Navajo Dr										
(2246) Cherokee Ave	0.98	2000	F	97%	1%	1%	0%	0%	0%	C	0.123	F	0.524	2200	F	2012
						From: SR 236 Little River Tpke										
(2247) Navaho Dr	0.22	160	R								NA		NA			10/16/2008
						From: 29-2246 Cherokee Ave										
(2247) Navaho Dr	0.10	70	R								NA		NA			1986
						From: 29-2245 Pima St										
(2248) Elmdale Rd	0.50	1600	R								NA		NA			01/11/2006
						From: Dead End										
(2249) Medford Dr	0.04	3800	R								NA		NA			11/05/2008
						From: 29-620 Braddock Rd										
(2249) Medford Dr	0.02	4000	R								NA		NA			10/20/2008
						From: 29-712 Old Columbia Pike										
(2249) Medford Dr	0.05	4000	R								NA		NA			10/20/2008
						From: 29-9589 Four Year Trail										
						From: 29-2909 Park Lane										
						From: 29-3010 Roanoke Ave										
						From: 29-2224 Davian Dr										

Virginia Department of Transportation
Traffic Engineering Division
2012
Annual Average Daily Traffic Volume Estimates By Section of Route
Fairfax Maintenance Area

Route	Length	AADT	QA	4Tire	Bus	-----Truck-----				QC	K Factor	QK	Dir Factor	AAWDT	QW	Year
						2Axle	3+Axle	1Trail	2Trail							
Fairfax County																
(2249) Medford Dr	0.04	3000	R									NA		NA		10/20/2008
						From: 29-2224 Davian Dr										
						To: 29-3060 Mayfield Dr										
(2249) Medford Dr	0.05	1500	R									NA		NA		10/20/2008
						From: 29-3059 Weyburn Dr										
(2249) Medford Dr	0.09	2200	R									NA		NA		10/20/2008
						From: 29-3097 Rawlins Rd										
(2249) Medford Dr	0.02	2200	R									NA		NA		10/20/2008
						From: 29-3072 Kingman Dr										
(2249) Medford Dr	0.08	2200	R									NA		NA		10/20/2008
						From: 29-3095 Denver Ct										
(2249) Medford Dr	0.02	2400	R									NA		NA		10/20/2008
						From: 29-3096 Medford Ct										
(2249) Medford Dr	0.07	2300	R									NA		NA		11/05/2008
						From: 29-3094 Madeira Pl										
(2249) Medford Dr	0.07	2400	R									NA		NA		11/05/2008
						From: 29-3087 McWhorter Pl										
(2249) Medford Dr	0.15	5200	R									NA		NA		10/20/2008
						To: SR 236 Little River Tpke										
(2250) Stanford Cir	0.02	40	R									NA		NA		1997
						From: 29-2252										
						To: Dead End										
(2251) Lakeview Dr	0.06	110	R									NA		NA		1997
						From: 29-2252										
						To: Dead End										
(2252) Whispering Lane	0.73	380	F	98%	0%	1%	1%	0%	0%	F	0.109	F	0.565	400	F	2012
						From: 29-2951 Columbia Pike										
(2252) Lakeview Dr	1.14	420	F	98%	0%	1%	1%	0%	0%	C	0.108	F	0.647	450	F	2012
						From: 29-2261 Tallwood Terrace										
						To: 29-2255 Aqua Terrace										
(2252) Aqua Terrace	0.05	810	R									NA		NA		1997
						From: 29-2255; Lakeview Dr										
						To: 29-2253 E, Lakeview Dr										
(2252) Lakeview Dr	0.07	970	R									NA		NA		1997
						From: 29-2253 E; Aqua Terrace										
(2252) Lakeview Dr	0.14	530	R									NA		NA		1997
						From: Tollgate Terrace										
(2252) Lakeview Dr	0.10	350	R									NA		NA		1997
						From: 29-2250 W, Stanford Cir										
						To: 29-2251; Tollgate Terrace										
(2252) Tollgate Terrace	0.14	490	R									NA		NA		1997
						From: 29-2251 Lakeview Dr										
						To: Lakeview Dr										
(2253) Lakeview Dr	0.22	170	R									NA		NA		1997
						From: 29-2252; Aqua Terrace										
						To: 29-2252 Aqua Terrace										
(2254) Lakeview Ter	0.13	110	R									NA		NA		1997
						From: 29-2252 Lakeview Dr										
						To: 29-2252 Lakeview Dr										
(2255) Aqua Terrace	0.03	1300	F	98%	0%	1%	1%	0%	0%	F	0.088	F	0.599	1400	F	2012
						From: 29-2252 Lakeview Dr										
						To: SR 244 Columbia Pike										
(2255) Fairfax Parkway	0.06	2300	R									NA		NA		07/17/2002
						From: 29-1271 Columbia Pike Frontage Rd										
						To: 29-1272 Barcroft Lane										

Virginia Department of Transportation
Traffic Engineering Division
2012
Annual Average Daily Traffic Volume Estimates By Section of Route
Fairfax Maintenance Area

Route	Length	AADT	QA	4Tire	Bus	-----Truck-----				QC	K Factor	QK	Dir Factor	AAWDT	QW	Year
						2Axle	3+Axle	1Trail	2Trail							
Fairfax County																
(2256) Frontage Rd	0.12	70	R				From: Dead End									07/17/2002
(2256) Frontage Rd	0.09	40	R				To: SR 244; 29-2255									1986
(2257) Burton Ci	0.07	70	R				From: Dead End									1997
(2258) Dockser Ter	0.12	260	R				To: 29-2252 Lakeview Dr									1997
(2259) Dockser Terrace	0.03	90	R				From: Dead End									1997
(2259) Dockser Terrace	0.03	80	R				To: 29-2258 Dockser Terrace									1997
(2260) Quaint Acre Cir	0.08	80	R				From: Dead End									1997
(2261) Tallwood Ter	0.30	300	R				To: 29-2252 Lakeview Dr; Whispering Lane									07/17/2002
(2262) Woodland Cir	0.04	80	R				From: Dead End									1997
(2262) Woodland Cir	0.08	610	R				To: 29-2263 Jay Miller Dr									07/17/2002
(2263) Jay Miller Dr	0.15	930	R				From: 29-2262 Woodland Cir									07/17/2002
(2263) Jay Miller Dr	0.29	380	R				To: 29-2252 S, Whispering Lane									02/23/2009
(2263) Jay Miller Dr	0.06	870	R				From: 29-2261 Tallwood Ter									07/17/2002
(2264) Holmes Run Dr	0.10	3200	R				To: 29-2252 N, Lakeview Dr									07/15/2002
(2264) Holmes Run Dr	0.03	1800	R				From: 29-650 Gallows Rd									07/15/2002
(2264) Holmes Run Dr	0.06	1700	R				To: 29-2229 Sycamore Dr									07/15/2002
(2264) Holmes Run Dr	0.03	590	R				From: 29-2266									07/15/2002
(2264) Holmes Run Dr	0.19	480	R				To: 29-2267 Holly Berry Ct									07/15/2002
(2264) Holmes Run Dr	0.08	400	R				From: 29-2265 Holly Ct									07/15/2002
(2264) Holmes Run Dr	0.04	250	R				To: 29-2227 Hemlock Dr									07/15/2002
(2264) Holmes Run Dr	0.04	250	R				From: 29-2278 Elm Ter									07/17/2002
(2265) Holly Ct	0.09	100	R				To: 29-2279 Executive Ave									1997
(2265) Holly Ct	0.09	100	R				From: Dead End									1997
(2265) Holly Ct	0.09	100	R				To: 29-2264 Holmes Run Dr									1997

Virginia Department of Transportation
Traffic Engineering Division
2012
Annual Average Daily Traffic Volume Estimates By Section of Route
Fairfax Maintenance Area

Route	Length	AADT	QA	4Tire	Bus	-----Truck-----				QC	K Factor	QK	Dir Factor	AAWDT	QW	Year
						2Axle	3+Axle	1Trail	2Trail							
Fairfax County																
(2266) Sycamore Dr	0.10	150	R											NA		1997
(2267) Holly Berry Ct	0.07	2000	R											NA		07/17/2002
(2267) Holly Berry Ct	0.42	570	R											NA		1997
(2267) Holly Berry Ct	0.06	90	R											NA		1997
(2268) Dale Ct	0.04	70	R											NA		1997
(2268) Village Dr	0.05	930	R											NA		07/17/2002
(2268) Village Dr	0.06	880	R											NA		01/03/2006
(2269) Village Ct	0.05	100	R											NA		1997
(2270) Meadow Ct	0.04	80	R											NA		1997
(2271) Dearborn Dr	0.14	170	R											NA		07/17/2002
(2271) Dearborn Dr	0.10	250	R											NA		07/17/2002
(2272) Willow Tree Lane	0.10	970	R											NA		07/17/2002
(2273) Old Farm Rd	0.10	120	R											NA		07/17/2002
(2273) Waterway Dr	0.05	920	F	97%	1%	1%	0%	0%	0%	C	0.098	F	0.5	980	F	2012
(2273) Farm Hill Dr	0.23	130	R											NA		07/17/2002
(2274) Crosswoods Dr	0.08	630	R											NA		07/17/2002
(2274) Crosswoods Dr	0.07	680	R											NA		07/17/2002
(2274) Crosswoods Dr	0.11	910	R											NA		07/17/2002
(2274) Crosswoods Dr	0.03	1200	R											NA		07/18/2002
(2274) Crosswoods Dr	0.09	1300	R											NA		07/17/2002
(2274) Crosswoods Dr	0.09	1100	R											NA		07/17/2002
(2274) Crosswoods Dr	0.06	520	R											NA		1997

Virginia Department of Transportation
Traffic Engineering Division
2012
Annual Average Daily Traffic Volume Estimates By Section of Route
Fairfax Maintenance Area

Route	Length	AADT	QA	4Tire	Bus	-----Truck-----				QC	K Factor	QK	Dir Factor	AAWDT	QW	Year
						2Axle	3+Axle	1Trail	2Trail							
Fairfax County																
(2274) Crosswoods Dr	0.08	410	R								NA			NA		1997
						From: 29-1891 Barger Dr										
						To: 29-2994 Rustic Way Lane										
(2274) Crosswoods Dr	0.08	280	R								NA			NA		1997
						From: 29-1890 Fiddler's Green										
(2274) Crosswoods Dr	0.14	310	R								NA			NA		1997
						From: 29-2276 E, Waterway Dr										
(2274) Crosswoods Dr	0.10	530	R								NA			NA		1997
						From: 29-1277 Wentworth Dr										
(2274) Crosswoods Dr	0.08	480	R								NA			NA		1997
						From: Crosswoods Cir										
(2274) Crosswoods Cir	0.06	280	R								NA			NA		1997
						From: 29-1278 Ridgeway Terrace										
(2274) Crosswoods Cir	0.23	330	R								NA			NA		1997
						From: Crosswoods Dr										
						From: 29-3030 Ardfour Lane										
(2275) Lorene Lane	0.05	60	R								NA			NA		07/17/2002
						To: Cul-de-Sac										
						From: 29-613 Sleepy Hollow Rd										
(2276) Dearborn Dr	0.45	1400	F	97%	1%	1%	1%	0%	0%	C	0.1	F	0.75	1500	F	2012
						To: 29-2271; Waterway Dr										
						From: 29-2271 Dearborn Dr										
(2276) Waterway Dr	0.14	1700	F	97%	1%	1%	1%	0%	0%	F	0.091	F	0.538	1800	F	2012
						To: 29-2273 W, Old Farm Dr										
						From: 29-2273 E,										
(2276) Waterway Dr	1.04	1200	F	97%	1%	1%	1%	0%	0%	F	0.094	F	0.583	1300	F	2012
						To: 29-2760 Potterton Dr										
(2276) Waterway Dr	0.11	210	R								NA			NA		07/18/2002
						To: Dead End										
						From: 29-725 Malbrook Dr										
(2277) Glavis Rd	0.09	100	R								NA			NA		07/18/2002
						To: Brooks Pl										
						From: Glavis Rd										
(2277) Brooks Pl	0.06	NA									NA			NA		
						To: 29-2274 Crosswoods Circle										
						From: 29-2264 Holmes Run Dr										
(2278) Elm Ter	0.12	340	R								NA			NA		07/18/2002
						To: 29-2280 Poplar Tree Lane										
(2278) Elm Ter	0.03	250	R								NA			NA		07/18/2002
						From: 29-2281 Cypress Dr										
(2278) Elm Ter	0.04	390	R								NA			NA		07/18/2002
						To: 29-2279 Executive Ave										
						From: 29-650 Gallows Rd										
(2279) Executive Ave	0.18	370	R								NA			NA		07/18/2002
						To: 29-2986 Hartwell Ct										
(2279) Executive Ave	0.10	540	R								NA			NA		07/18/2002
						From: 29-2278 Elm Ter										
(2279) Executive Ave	0.13	220	R								NA			NA		07/18/2002
						To: 29-2264 Holmes Run Dr										
						From: Dead End										
(2280) Poplar Tree Lane	0.05	90	R								NA			NA		1997
						To: 29-2278 Elm Ter										
						From: Dead End										
(2281) Cypress Dr	0.13	120	R								NA			NA		1997
						To: 29-2278 Elm Ter										

Virginia Department of Transportation
Traffic Engineering Division
2012
Annual Average Daily Traffic Volume Estimates By Section of Route
Fairfax Maintenance Area

Route	Length	AADT	QA	4Tire	Bus	-----Truck-----				QC	K Factor	QK	Dir Factor	AAWDT	QW	Year
						2Axle	3+Axle	1Trail	2Trail							
Fairfax County																
(2282) Lakewood Dr	0.08	740	R			From: 29-2286 Maplewood Dr					NA			NA		07/18/2002
(2282) Lakewood Dr	0.10	380	R			To: 29-2285 Dogwood Pl					NA			NA		07/18/2002
(2282) Lakewood Dr	0.15	630	R			From: 29-2288 Pinewood Ter					NA			NA		07/18/2002
(2282) Lakewood Dr	0.18	640	R			To: 29-2283 Birchwood Rd					NA			NA		07/18/2002
						From: 29-2284										
(2283) Birchwood Rd	0.19	210	R			To: 29-2284					NA			NA		07/18/2002
(2283) Birchwood Rd	0.05	60	R			From: 29-2282 Lakewood Dr					NA			NA		07/18/2002
						To: 29-2252 Lakeview Dr										
(2284) Columbia Pike Frontage	0.11	1200	R			From: 29-2286 Maplewood Dr					NA			NA		07/18/2002
(2284) Columbia Pike Frontage	0.10	290	R			To: 29-2287 Ashwood Pl					NA			NA		07/18/2002
(2284) Columbia Pike Frontage	0.12	270	R			From: 29-2283 Birchwood Rd					NA			NA		07/18/2002
(2284) Columbia Pike Frontage	0.04	470	R			To: 29-2282 Lakewood Dr					NA			NA		07/22/2002
						From: Dead End										
(2285) Dogwood Pl	0.05	100	R			To: 29-2282 Lakewood Dr					NA			NA		1997
						From: Dead End										
(2286) Maplewood Dr	0.01	1900	R			From: SR 244 Columbia Pike					NA			NA		07/22/2002
(2286) Maplewood Dr	0.11	940	R			To: 29-2951					NA			NA		07/22/2002
(2286) Maplewood Dr	0.17	1300	R			From: 29-2393 Oakwood Dr					NA			NA		07/22/2002
(2286) Maplewood Dr	0.03	1200	R			To: 29-2288 Pinewood Ter					NA			NA		07/22/2002
(2286) Maplewood Dr	0.11	840	R			From: 29-2282 Lakewood Dr					NA			NA		07/22/2002
						To: 29-2284										
(2287) Ashwood Pl	0.06	50	R			From: 29-2284					NA			NA		1997
						To: Dead End										
(2288) Pinewood Ter	0.50	500	R			From: 29-2286 Maplewood Dr					NA			NA		07/22/2002
						To: 29-2282 Lakewood Dr										
(2289) Valleycrest Blvd	0.18	740	R			From: 29-650 Gallows Rd					NA			NA		07/22/2002
(2289) Valleycrest Blvd	0.17	570	R			To: 29-2290 Crest Dr					NA			NA		07/22/2002
(2289) Valleycrest Blvd	0.10	300	R			From: 29-2292					NA			NA		07/22/2002
(2289) Valleycrest Blvd	0.05	450	R			To: 29-2293 Murray Lane					NA			NA		07/22/2002
						From: 29-2236; 29-2294										

Virginia Department of Transportation
Traffic Engineering Division
2012
Annual Average Daily Traffic Volume Estimates By Section of Route
Fairfax Maintenance Area

Route	Length	AADT	QA	4Tire	Bus	-----Truck-----				QC	K Factor	QK	Dir Factor	AAWDT	QW	Year
						2Axle	3+Axle	1Trail	2Trail							
Fairfax County																
2289 Valleycrest Blvd	0.07	40	R											NA		1997
2290 Crest Dr	0.06	80	R											NA		07/22/2002
2290 Crest Dr	0.12	150	R											NA		07/22/2002
2291 Coker Pl	0.05	60	R											NA		1997
2292 Herbert St	0.10	140	R											NA		07/23/2002
2293 Murray Lane	0.11	870	R											NA		07/23/2002
2293 Murray Lane	0.71	1600	F	98%	0%	1%	0%	0%	0%	C	0.093	F	0.603	1700	F	2012
2293 Murray Lane	0.07	690	R											NA		07/22/2002
2293 Murray Lane	0.05	750	R											NA		07/22/2002
2293 Murray Lane	0.13	680	R											NA		07/22/2002
2293 Murray Lane	0.07	510	R											NA		07/22/2002
2293 Murray Lane	0.09	540	R											NA		07/22/2002
2293 Murray Lane	0.10	150	R											NA		1997
2294 Marvin St	0.17	120	R											NA		07/23/2002
2295 Pleasant Way	0.04	480	R											NA		07/23/2002
2295 Pleasant Way	0.13	350	R											NA		07/23/2002
2295 Pleasant Way	0.06	320	R											NA		07/23/2002
2295 Wayne Dr	0.40	1400	F	99%	0%	1%	0%	0%	0%	C	0.083	F	0.623	1500	F	2012
2295 Wayne Dr	0.08	440	R											NA		1997
2295 Wayne Dr	0.07	330	R											NA		1997
2295 Wayne Dr	0.03	70	R											NA		1997
2296 Cynthia Ct	0.08	110	R											NA		1997

Virginia Department of Transportation
Traffic Engineering Division
2012
Annual Average Daily Traffic Volume Estimates By Section of Route
Fairfax Maintenance Area

Route	Length	AADT	QA	4Tire	Bus	-----Truck-----				QC	K Factor	QK	Dir Factor	AAWDT	QW	Year
						2Axle	3+Axle	1Trail	2Trail							
Fairfax County																
(2297) Rhodes Ct	0.12	130	R								NA		NA			1997
(2297) Early St	0.07	900	R								NA		NA			07/30/2009
(2298) Sanford Ct	0.10	130	R								NA		NA			1997
(2298) Sanford Ct	0.11	130	R								NA		NA			1997
(2299) Donna Circle	0.17	260	R								NA		NA			1997
(2299) Donna Lane	0.07	350	R								NA		NA			1997
(2299) Donna Lane	0.07	410	R								NA		NA			1997
(2299) Donna Lane	0.10	530	R								NA		NA			07/23/2002
(2300) Faber Ct	0.05	320	R								NA		NA			07/23/2002
(2301) Westfall Pl	0.20	150	R								NA		NA			02/23/2009
(2302) Regent Lane	0.10	240	R								NA		NA			07/23/2002
(2303) Westlawn Dr	0.15	1500	R								NA		NA			07/23/2002
(2303) Westlawn Dr	0.07	600	R								NA		NA			07/23/2002
(2303) Westlawn Dr	0.17	580	R								NA		NA			07/23/2002
(2303) Westlawn Dr	0.13	420	R								NA		NA			07/23/2002
(2303) Westlawn Dr	0.10	520	R								NA		NA			07/23/2002
(2304) Slade Run Rd	0.14	730	R								NA		NA			07/23/2002
(2304) Slade Run Rd	0.08	910	R								NA		NA			07/23/2002
(2304) Blundell Rd	0.03	2100	R								NA		NA			07/23/2002
(2304) Wayne Rd	0.12	1500	R								NA		NA			07/23/2002
(2304) Wayne Rd	0.08	1300	R								NA		NA			11/01/2005
(2304) Wayne Rd	0.05	1600	R								NA		NA			07/23/2002

Virginia Department of Transportation
Traffic Engineering Division
2012
Annual Average Daily Traffic Volume Estimates By Section of Route
Fairfax Maintenance Area

Route	Length	AADT	QA	4Tire	Bus	-----Truck-----				QC	K Factor	QK	Dir Factor	AAWDT	QW	Year
						2Axle	3+Axle	1Trail	2Trail							
Fairfax County																
(2304) Wayne Rd	0.09	1900	R								NA			NA		07/01/2002
(2304) Wayne Rd	0.06	2400	R								NA			NA		07/23/2002
(2304) Wayne Rd	0.05	2700	R								NA			NA		07/24/2002
(2304) Wayne Rd	0.07	4100	R								NA			NA		07/24/2002
(2304) Wayne Rd	0.07	1400	R								NA			NA		07/24/2002
(2304) Wayne Rd	0.14	1500	R								NA			NA		07/24/2002
(2305) Weston Rd	0.18	820	R								NA			NA		07/24/2002
(2306) Westley Rd	0.08	710	R								NA			NA		07/24/2002
(2307) Greenway Blvd	0.05	310	R								NA			NA		07/24/2002
(2307) Greenway Blvd	0.05	190	R								NA			NA		07/24/2002
(2307) Greenway Blvd	0.07	550	R								NA			NA		07/24/2002
(2307) Greenway Blvd	0.06	400	R								NA			NA		07/24/2002
(2307) Greenway Blvd	0.06	340	R								NA			NA		07/24/2002
(2307) Gouther Rd	0.13	340	N								NA			NA		07/24/2002
(2307) Gouther Rd	0.05	390	R								NA			NA		07/24/2002
(2308) Casemont Dr	0.11	10	R								NA			NA		1997
(2308) Casemont Dr	0.05	210	R								NA			NA		1997
(2308) Casemont Dr	0.07	350	R								NA			NA		07/24/2002
(2308) Casemont Dr	0.04	590	R								NA			NA		07/27/2002
(2309) Westlawn Pl	0.08	120	R								NA			NA		1997
(2310) Westcott Rd	0.14	400	R								NA			NA		07/24/2002
(2310) Westcott Rd	0.13	530	R								NA			NA		07/24/2002
(2310) Westcott Rd	0.08	1200	R								NA			NA		07/24/2002

Virginia Department of Transportation
Traffic Engineering Division
2012
Annual Average Daily Traffic Volume Estimates By Section of Route
Fairfax Maintenance Area

Route	Length	AADT	QA	4Tire	Bus	-----Truck-----				QC	K Factor	QK	Dir Factor	AAWDT	QW	Year
						2Axle	3+Axle	1Trail	2Trail							
Fairfax County																
(2310) Westcott Rd	0.15	1000	R			From: 29-2303 Westlawn Dr						NA		NA		07/24/2002
						To: 29-1717 E, Barrett Rd										
(2310) Barrett Rd	0.02	2900	R			From: 29-1717 E; Westcott Rd						NA		NA		07/24/2002
						To: 29-649 Annandale Rd										
(2310) Barrett Rd	0.09	2000	R			From: 29-1838 N, Dashiell Rd						NA		NA		07/25/2002
						To: 29-1839 N, Cofer Rd										
(2310) Barrett Rd	0.08	100	R			From: 29-1840 Holloway Rd						NA		NA		1997
						To: Dead End; Gap										
(2310) Barrett Rd	0.14	190	R			From: 29-1839 S, Cofer Rd						NA		NA		1997
						To: 29-1838 S, Dashiell Rd										
(2310) Barrett Rd	0.07	400	R			From: 29-708 Kerns Rd						NA		NA		1997
						To: Dead End										
(2311) Buffalo Ridge Rd	0.08	60	R			From: 29-1736 Castle Rd						NA		NA		1997
						To: Dead End										
(2312)	0.03	60	R			From: 29-7540						NA		NA		07/25/2002
						To: 29-2313 Berkeley St										
(2312) Grayson Pl	0.12	1900	R			From: 29-2321 Romney St						NA		NA		07/25/2002
						To: 29-2320 Galway Pl										
(2312) Grayson Pl	0.14	650	R			From: Cul-de-Sac						NA		NA		07/25/2002
						To: 29-2322										
(2313) Berkeley St	0.10	550	R			From: 29-2312						NA		NA		07/25/2002
						To: Dead End										
(2314) Nicholson St	0.05	20	R			From: 29-2950						NA		NA		1997
						To: 29-2869 Shadeland Dr										
(2314) Nicholson St	0.05	670	R			From: 29-2868						NA		NA		07/25/2002
						To: 29-1874 Hazelton St										
(2314) Nicholson St	0.09	870	R			From: 29-1736 Castle Rd						NA		NA		07/25/2002
						To: 29-613 Sleepy Hollow Rd										
(2314) Nicholson St	0.02	780	R			From: 29-2317						NA		NA		1997
						To: Dead End										
(2315) Ichabod Pl	0.09	90	R			From: Dead End						NA		NA		1997
						To: Dead End										

Virginia Department of Transportation
Traffic Engineering Division
2012
Annual Average Daily Traffic Volume Estimates By Section of Route
Fairfax Maintenance Area

Route	Length	AADT	QA	4Tire	Bus	-----Truck-----				QC	K Factor	QK	Dir Factor	AAWDT	QW	Year
						2Axle	3+Axle	1Trail	2Trail							
Fairfax County																
(2316) Spring Terrace	0.14	170	R									NA		NA		07/25/2002
			From:	29-1727 Beechwood Lane												
			To:	29-1759 Aspen Lane												
(2317) Overhill Rd	0.16	320	R									NA		NA		1997
			From:	29-613 Sleepy Hollow Rd												
			To:	29-2315 Ichabod Pl												
(2317) Overhill Rd	0.06	230	R									NA		NA		1997
			From:	29-1727 Beechwood Lane												
			To:	Dead End												
(2318) Highland Ave	0.03	940	R									NA		NA		07/25/2002
			From:	NCL Falls Church												
			To:	29-2375 Lincoln Ave												
(2318) Highland Ave	0.07	980	R									NA		NA		07/25/2002
			From:	29-2319 Willow St												
(2318) Highland Ave	0.06	1000	R									NA		NA		07/25/2002
			From:	29-2334 Mount Daniel Dr												
(2318) Highland Ave	0.19	1400	R									NA		NA		07/25/2002
			From:	29-703 Haycock Rd												
			To:	Dead End												
(2319) Willow St	0.10	270	R									NA		NA		07/25/2002
			From:	Dead End												
			To:	29-2318 Highland Ave												
(2320) Galway Pl	0.07	250	R									NA		NA		07/25/2002
			From:	29-2322												
			To:	29-2312												
(2321) Romney St	0.08	220	R									NA		NA		07/25/2002
			From:	29-2322												
(2321) Romney St	0.08	780	R									NA		NA		07/25/2002
			From:	29-2312												
			To:	29-2742 Reynolds St												
(2322) Greenwich St	0.05	60	R									NA		NA		1997
			From:	Dead End												
(2322) Greenwich St	0.14	180	R									NA		NA		1997
			From:	29-2313 Berkeley St												
(2322) Greenwich St	0.11	220	R									NA		NA		1997
			From:	29-2321 Romney St												
(2322) Greenwich St	0.14	280	R									NA		NA		1997
			From:	29-2320 Galway Pl												
(2322) Greenwich St	0.07	40	R									NA		NA		1997
			From:	29-2743 Jenkins Lane												
			To:	Dead End												
(2324) John Marshall Dr	0.14	7700	F	98%	1%	1%	0%	0%	0%	C	0.096	F	0.509	8200	F	2012
			From:	29-2326 Willston Dr												
			To:	29-613 Wilson Blvd												
(2325) Peyton Randolph Dr	0.10	480	R									NA		NA		03/17/2009
			From:	FR-713												
(2325) Peyton Randolph Dr	0.09	9600	R									NA		NA		08/21/2002
			From:	29-2326 Willston Dr												
			To:	29-613 Wilson Blvd												
(2326) Willston Dr	0.18	7200	R									NA		NA		08/21/2002
			From:	29-2325 Peyton Dr												
(2326) Willston Dr	0.03	13000	F	98%	1%	1%	0%	0%	0%	C	0.091	F	0.546	14000	F	2012
			From:	29-2324 John Marshall Dr												
			To:	29-2327 Patrick Henry Dr												

Virginia Department of Transportation
Traffic Engineering Division
2012
Annual Average Daily Traffic Volume Estimates By Section of Route
Fairfax Maintenance Area

Route	Length	AADT	QA	4Tire	Bus	-----Truck-----				QC	K Factor	QK	Dir Factor	AAWDT	QW	Year	
						2Axle	3+Axle	1Trail	2Trail								
Fairfax County																	
(2327) Patrick Henry Dr	0.82	3400	F	98%	1%	1%	0%	0%	0%	C	0.092	F	0.785	3600	F	2012	
						From: 29-1886 Beachway Dr											
						To: SR 7 Leesburg Pike											
(2327) Patrick Henry Dr	0.32	11000	F	97%	2%	1%	0%	0%	0%	C	0.082	F	0.587	12000	F	2012	
						From: US 50 Arlington Blvd											
(2327) Patrick Henry Dr	0.17	15000	F	97%	2%	1%	0%	0%	0%	F	0.092	F	0.522	16000	F	2012	
						From: 29-2326 Willston Dr											
(2327) Patrick Henry Dr	0.12	1900	R								NA			NA		08/21/2002	
						From: Arlington County Line											
						To: Dead End											
(2328) Frontage Rd	0.05	60	R								NA			NA		09/18/2002	
						From: 0.05 MN Dead End											
(2328) Frontage Rd	0.06	240	R								NA			NA		1986	
						From: Dead End											
						To: 29-705 West St S											
(2329) Arthur Dr	0.11	620	R								NA			NA		10/27/2005	
						From: 29-2331 Deborah Dr											
(2329) Arthur Dr	0.08	350	R								NA			NA		08/13/2002	
						From: 29-2330 Janet Pl											
(2329) Arthur Dr	0.11	350	R								NA			NA		08/13/2002	
						From: 29-1720 Woodley Place											
(2329) Arthur Dr	0.07	100	R								NA			NA		1997	
						From: Cul-de-Sac											
						To: 29-2329 Arthur Dr											
(2330) Janet Pl	0.13	70	R								NA			NA		1997	
						From: 29-1720 Woodley Place											
						To: 29-2329 Arthur Dr											
(2331) Deborah Dr	0.25	5200	R								NA			NA		08/13/2002	
						From: 29-1720 Woodley Place											
(2331) Deborah Dr	0.11	350	R								NA			NA		08/13/2002	
						From: 29-5169 Waldorf Lane											
(2331) Deborah Dr	0.01	30	R								NA			NA		08/14/2002	
						From: Dead End											
						To: 29-1765 Woodlawn Ave											
(2332) Aronow Dr	0.11	110	R								NA			NA		1997	
						From: Dead End											
						To: 29-2790											
(2333) Hickory St	0.10	300	R								NA			NA		08/14/2002	
						From: 29-703 Shreve Rd											
						To: 29-1745 Grove Ave											
(2334) Mount Daniel Dr	0.11	630	R								NA			NA		08/14/2002	
						From: 29-2318 Highland Ave											
						To: 29-1720 Graham Rd											
(2335) Graham Ct	0.25	230	R								NA			NA		1997	
						From: 29-1720 Graham Rd											
						To: 29-2304 Wayne Rd											
(2336) Kenfig Dr	0.05	550	R								NA			NA		08/14/2002	
						From: 29-2343 Blundell Cir											
(2336) Kenfig Dr	0.12	440	R								NA			NA		08/14/2002	
						From: 29-2353 Kenfig Dr											
						To: 29-1777 Timber Lane											
(2337) Laura Dr	0.07	180	R								NA			NA		08/14/2002	
						From: WCL Falls Church											

Virginia Department of Transportation
Traffic Engineering Division
2012
Annual Average Daily Traffic Volume Estimates By Section of Route
Fairfax Maintenance Area

Route	Length	AADT	QA	4Tire	Bus	-----Truck-----				QC	K Factor	QK	Dir Factor	AAWDT	QW	Year
						2Axle	3+Axle	1Trail	2Trail							
Fairfax County																
(2338) Jaguar Trail	0.37	11000	R									NA		NA		02/23/2009
(2338) Marc Dr	0.04	5600	R									NA		NA		09/18/2002
(2338) Marc Dr	0.10	3900	R									NA		NA		08/06/2002
(2338) Marc Dr	0.14	3600	R									NA		NA		08/06/2002
(2338) Marc Dr	0.06	3900	R									NA		NA		08/06/2002
(2338) Marc Dr	0.09	3800	R									NA		NA		08/06/2002
(2338) Marc Dr	0.04	3800	R									NA		NA		08/06/2002
(2338) Marc Dr	0.05	3800	R									NA		NA		08/06/2002
(2338) Marc Dr	0.08	5700	R									NA		NA		08/06/2002
(2338) Graham Rd	0.43	11000	F	99%	0%	0%	0%	0%	0%	C	0.095	F	0.671	12000	F	2012
(2338) Hickory Hill Rd	0.42	3800	F	99%	0%	0%	0%	0%	0%	F	0.108	F	0.65	4100	F	2012
(2339) Lee Park Ct	0.08	120	R									NA		NA		1997
(2339) Lee Park Ct	0.22	390	R									NA		NA		1997
(2340) Hickory Ct	0.06	110	R									NA		NA		1997
(2341) Slade Ct	0.12	210	R									NA		NA		1997
(2341) Slade Ct	0.10	380	R									NA		NA		1997
(2341) Slade Ct	0.04	110	R									NA		NA		1997
(2342) Michael Pl	0.04	30	R									NA		NA		1997
(2342) Michael Pl	0.06	80	R									NA		NA		1997
(2343) Blundell Rd	0.10	510	R									NA		NA		1997
(2343) Blundell Rd	0.12	280	R									NA		NA		1997
(2343) Blundell Cir	0.04	70	R									NA		NA		1997
(2344) Pinecrest Ct	0.10	80	R									NA		NA		1997

Virginia Department of Transportation
Traffic Engineering Division
2012
Annual Average Daily Traffic Volume Estimates By Section of Route
Fairfax Maintenance Area

Route	Length	AADT	QA	4Tire	Bus	-----Truck-----				QC	K Factor	QK	Dir Factor	AAWDT	QW	Year
						2Axle	3+Axle	1Trail	2Trail							
Fairfax County																
(2344) Whispering Lane	0.07	2300	R								NA			NA		08/13/2002
(2344) Whispering Lane	0.15	2400	R								NA			NA		08/13/2002
(2344) Whispering Lane	0.18	2400	R								NA			NA		08/13/2002
(2344) Whispering Lane	0.11	2800	R								NA			NA		08/13/2002
(2345) Chepstow Lane	0.08	420	R								NA			NA		08/13/2002
(2345) Chepstow Lane	0.10	420	R								NA			NA		08/13/2002
(2345) Chepstow Lane	0.06	530	R								NA			NA		08/13/2002
(2346) Headrow Lane	0.11	200	R								NA			NA		1997
(2346) Headrow Lane	0.05	80	R								NA			NA		1997
(2347) Grenstead St	0.07	70	R								NA			NA		09/16/2002
(2348) Nottage Lane	0.10	300	R								NA			NA		1997
(2348) Nottage Lane	0.09	400	R								NA			NA		1997
(2348) Nottage Lane	0.04	430	R								NA			NA		1997
(2348) Nottage Lane	0.02	20	R								NA			NA		1997
(2349) Driver Circle	0.03	50	R								NA			NA		09/19/2002
(2350) Manor Rd	0.13	500	R								NA			NA		09/19/2002
(2350) Oak Ridge Rd	0.04	410	R								NA			NA		1997
(2350) Oak Ridge Rd	0.05	460	R								NA			NA		1997
(2350) Oak Ridge Rd	0.12	180	R								NA			NA		1997
(2351) Glenroy Cir	0.03	120	R								NA			NA		1997
(2352) Kenfig Dr South	0.04	240	R								NA			NA		1997
(2352) Kenfig Dr South	0.04	350	R								NA			NA		1997

Virginia Department of Transportation
Traffic Engineering Division
2012
Annual Average Daily Traffic Volume Estimates By Section of Route
Fairfax Maintenance Area

Route	Length	AADT	QA	4Tire	Bus	-----Truck-----				QC	K Factor	QK	Dir Factor	AAWDT	QW	Year
						2Axle	3+Axle	1Trail	2Trail							
Fairfax County																
(2353)	0.01	40	R								NA			NA		1997
(2353) Kenfig Dr	0.10	800	R								NA			NA		08/13/2002
(2353) Kenfig Dr	0.03	990	R								NA			NA		08/13/2002
(2353) Kenfig Dr	0.05	1200	R								NA			NA		08/13/2002
(2353) Kenfig Dr	0.04	960	R								NA			NA		08/13/2002
(2353) Kenfig Dr	0.05	1100	R								NA			NA		08/13/2002
(2354) Hockett St	0.07	50	R								NA			NA		1997
(2355) Putnam St	0.26	60	R								NA			NA		1997
(2356) Buckelew Dr	0.12	470	R								NA			NA		08/12/2002
(2356) Buckelew Dr	0.05	600	R								NA			NA		08/13/2002
(2356) Buckelew Dr	0.03	900	R								NA			NA		08/13/2002
(2356) Buckelew Dr	0.06	910	R								NA			NA		08/13/2002
(2356) Buckelew Dr	0.06	1800	R								NA			NA		08/13/2002
(2357) Wendy Ridge Lane	0.21	250	R								NA			NA		09/19/2002
(2358) Jeanne St	0.11	120	R								NA			NA		1997
(2359) Ronald St	0.10	40	R								NA			NA		1997
(2360) Tower St	0.17	240	R								NA			NA		08/14/2002
(2360) Tower St	0.19	400	R								NA			NA		08/14/2002
(2361) Manor Rd	0.06	410	R								NA			NA		08/14/2002
(2361) Manor Rd	0.12	340	R								NA			NA		08/14/2002
(2361) Manor Rd	0.03	1400	R								NA			NA		02/23/2009
(2362) Woodley Lane	0.09	700	R								NA			NA		08/14/2002

Virginia Department of Transportation
Traffic Engineering Division
2012
Annual Average Daily Traffic Volume Estimates By Section of Route
Fairfax Maintenance Area

Route	Length	AADT	QA	4Tire	Bus	-----Truck-----				QC	K Factor	QK	Dir Factor	AAWDT	QW	Year
						2Axle	3+Axle	1Trail	2Trail							
Fairfax County																
(2362) Woodley Lane	0.08	510	R								NA			NA		08/14/2002
(2362) Woodley Lane	0.20	1400	R								NA			NA		08/14/2002
(2363) Lewis Pl	0.06	160	R								NA			NA		08/14/2002
(2364) Hodge Pl	0.14	1000	R								NA			NA		08/14/2002
(2365) Noland Rd	0.03	20	R								NA			NA		1997
(2365) Noland Rd	0.19	220	R								NA			NA		08/14/2002
(2365) Oak Ridge Rd	0.19	130	R								NA			NA		08/14/2002
(2366) Oak Ridge Rd	0.12	560	R								NA			NA		08/14/2002
(2366) Oak Ridge Rd	0.11	400	R								NA			NA		08/14/2002
(2367) Alger Rd	0.21	420	R								NA			NA		08/14/2002
(2367) Alger Rd	0.03	300	R								NA			NA		08/14/2002
(2367) Alger Rd	0.06	100	R								NA			NA		1997
(2368) Brush Dr	0.06	190	R								NA			NA		1997
(2368) Brush Dr	0.04	100	R								NA			NA		1997
(2368) Brush Dr	0.11	140	R								NA			NA		1997
(2368) Brush Dr	0.07	160	R								NA			NA		1997
(2369) Bisvey Dr	0.15	220	R								NA			NA		1997
(2370) Rio Dr	0.16	1400	R								NA			NA		08/14/2002
(2371) Carroll Pl	0.04	70	R								NA			NA		1997
(2372) Graydon St	0.12	3000	R								NA			NA		08/14/2002
(2373) Hall Ct	0.04	70	R								NA			NA		1997

Virginia Department of Transportation
Traffic Engineering Division
2012
Annual Average Daily Traffic Volume Estimates By Section of Route
Fairfax Maintenance Area

Route	Length	AADT	QA	4Tire	Bus	-----Truck-----				QC	K Factor	QK	Dir Factor	AAWDT	QW	Year
						2Axle	3+Axle	1Trail	2Trail							
Fairfax County																
(2374) Hughes Ct	0.09	120	R			From: 29-2356 Buckelew Dr					NA		NA			1997
						To: Dead End										
(2375) Lincoln Ave	0.05	250	R			From: NCL Falls Church					NA		NA			08/15/2002
						To: 29-2318 Highland Ave										
(2376) Sewell Ave	0.13	200	R			From: 29-2377 Kennedy St					NA		NA			08/15/2002
						To: 29-1766 Fowler St										
(2377) Kennedy St	0.03	30	R			From: Dead End					NA		NA			08/09/2002
						To: 29-2376 Sewell Ave										
(2377) Kennedy St	0.06	140	R			From: 29-2378 Ellison St					NA		NA			08/09/2002
						To: NCL Falls Church										
(2377) Kennedy St	0.05	220	R			From: 29-2377					NA		NA			08/09/2002
						To: 29-1766 WCL Falls Church										
(2378) Ellison St	0.10	170	R			From: SR 7 Leesburg Pike					NA		NA			08/04/2002
						To: 29-2380 Apex Cir										
(2379) Row St	0.11	2300	R			From: 29-1737 Olin Dr					NA		NA			08/21/2002
						To: 29-2379 Row St										
(2380) Apex Cir	0.05	1200	R			From: 29-2381 Row Pl					NA		NA			08/21/2002
						To: End Loop										
(2380) Apex Cir	0.01	710	R			From: 29-984					NA		NA			08/21/2002
						To: 29-1304 Afton Ct										
(2380) Apex Cir	0.09	900	R			From: 29-2380 Apex Cir					NA		NA			08/21/2002
						To: Begin Loop										
(2380) Apex Cir	0.12	320	R			From: 29-2380 Apex Cir					NA		NA			08/21/2002
						To: Cul-de-Sac										
(2380) Apex Cir	0.24	740	R			From: 29-1720 Graham Rd					NA		NA			08/21/2002
						To: 29-2387 Fredsen Pl										
(2380) Apex Cir	0.04	260	R			From: 29-2383 Wallace Dr					NA		NA			08/21/2002
						To: US 50 Arlington Blvd										
(2380) Apex Cir	0.04	260	R			From: 29-2382					NA		NA			08/21/2002
						To: 29-2385 Terry Lane										
(2383) Wallace Dr	0.05	1400	R			From: 29-2384 Kaiser Pl					NA		NA			08/21/2002
						To: 29-1768 Frazier Pl										
(2383) Wallace Dr	0.06	560	R			From: 29-1768					NA		NA			08/21/2002
						To: 29-1723 S. Jefferson Ave										

Virginia Department of Transportation
Traffic Engineering Division
2012
Annual Average Daily Traffic Volume Estimates By Section of Route
Fairfax Maintenance Area

Route	Length	AADT	QA	4Tire	Bus	-----Truck-----				QC	K Factor	QK	Dir Factor	AAWDT	QW	Year
						2Axle	3+Axle	1Trail	2Trail							
Fairfax County																
2383 Wallace Dr	0.02	410	R			From: 29-1723 S, Jefferson Ave					NA		NA			1986
						To: 29-1723 N, Jefferson Ave										
2384 Kaiser Pl	0.05	110	R			From: Dead End					NA		NA			1997
						To: 29-2383 Wallace Dr										
2385 Terry Lane	0.09	790	R			From: 29-1720 Graham Rd					NA		NA			09/10/2002
						To: 29-1719 Rosemary Lane										
2385 Terry Lane	0.05	1200	R			From: 29-1719 Rosemary Lane					NA		NA			09/10/2002
						To: 29-2386 Kadala Pl										
2385 Terry Lane	0.06	1800	R			From: 29-2386 Kadala Pl					NA		NA			09/10/2002
						To: 29-2383 Wallace Dr										
2386 Kadala Pl	0.10	120	R			From: Dead End					NA		NA			1997
						To: 29-2385 Terry Lane										
2387 Fredsen Pl	0.05	40	R			From: 29-2382					NA		NA			1997
						To: Dead End										
2388 Wade Pl	0.07	70	R			From: Dead End					NA		NA			09/10/2002
						To: 29-1719 Rosemary Lane										
2389 Jonothan Pl	0.03	60	R			From: 29-1719 Rosemary Lane					NA		NA			1997
						To: Dead End										
2390 Donahue Ct	0.09	90	R			From: Dead End					NA		NA			1997
						To: 29-2345 Chepstow Lane										
2391 Orchid Dr	0.11	70	R			From: 29-1772 Fisher Av; Fisher Ave					NA		NA			02/25/2009
						To: 29-2392 Moly Dr										
2392 Moly Dr	0.09	NA				From: Cul-de-Sac					NA		NA			
						To: 29-694 Great Falls St										
2392 Moly Dr	0.14	790	R			From: 29-694 Great Falls St					NA		NA			02/25/2009
						To: 29-2308 Casemont Dr										
2392 Moly Dr	0.08	1200	R			From: 29-2308 Casemont Dr					NA		NA			09/17/2002
						To: 29-2656 Primrose Dr										
2392 Moly Dr	0.07	590	R			From: 29-2656 Primrose Dr					NA		NA			09/17/2002
						To: 29-2840										
2392 Moly Dr	0.09	570	R			From: 29-2840					NA		NA			09/17/2002
						To: 29-2391 Orchid Dr										
2392 Moly Dr	0.07	480	R			From: 29-2391 Orchid Dr					NA		NA			09/17/2002
						To: 29-693 Westmoreland St										
2393 Oakwood Dr	0.07	70	R			From: Dead End					NA		NA			09/19/2002
						To: 29-3276										
2393 Oakwood Dr	0.12	1100	R			From: 29-3276					NA		NA			09/19/2002
						To: 29-2444 Foxwood Nook										
2393 Oakwood Dr	0.15	1700	R			From: 29-2444 Foxwood Nook					NA		NA			09/19/2002
						To: 29-2252 Whispering Lane										
2393 Oakwood Dr	0.09	480	R			From: 29-2252 Whispering Lane					NA		NA			09/19/2002
						To: 29-2971 Larchwood Rd										

Virginia Department of Transportation
Traffic Engineering Division
2012
Annual Average Daily Traffic Volume Estimates By Section of Route
Fairfax Maintenance Area

Route	Length	AADT	QA	4Tire	Bus	-----Truck-----				QC	K Factor	QK	Dir Factor	AAWDT	QW	Year
						2Axle	3+Axle	1Trail	2Trail							
Fairfax County																
(2393) Oakwood Dr	0.19	710	R											NA		09/19/2002
(2394) Terrace Dr	0.04	690	R											NA		09/10/2002
(2394) Terrace Dr	0.09	360	R											NA		09/10/2002
(2394) Terrace Dr	0.10	500	R											NA		09/10/2002
(2394) Terrace Dr	0.06	240	R											NA		09/10/2002
(2394) Terrace Dr	0.07	340	R											NA		09/10/2002
(2394) Terrace Dr	0.08	450	R											NA		09/10/2002
(2394) Raleigh Rd	0.13	140	R											NA		1997
(2395) Terrace Ct	0.02	50	R											NA		09/10/2002
(2396) Mapledale Ct	0.06	60	R											NA		1997
(2397) Bruce Lane	0.09	80	R											NA		1997
(2398) Brenda Lane	0.10	100	R											NA		1997
(2399) Lee Hwy Frontage	0.23	400	R											NA		02/24/2009
(2399) Lee Hwy Frontage	0.02	410	R											NA		1986
(2400) Cynthia Lane	0.04	40	R											NA		1986
(2401) Cottage St	1.09	4100	F	97%	2%	1%	0%	0%	0%	C	0.115	F	0.537	4300	F	2012
(2401) Cottage St	0.15	310	R											NA		1997
(2402) Pepperdine Dr	0.03	40	R											NA		09/11/2002
(2402) Pepperdine Dr	0.04	140	R											NA		09/11/2002
(2402) Pepperdine Dr	0.04	340	R											NA		09/11/2002
(2402) Pepperdine Dr	0.40	210	R											NA		09/11/2002

Virginia Department of Transportation
Traffic Engineering Division
2012
Annual Average Daily Traffic Volume Estimates By Section of Route
Fairfax Maintenance Area

Route	Length	AADT	QA	4Tire	Bus	-----Truck-----				QC	K Factor	QK	Dir Factor	AAWDT	QW	Year
						2Axle	3+Axle	1Trail	2Trail							
Fairfax County																
(2403) Depaul Dr	0.06	170	R			From: 29-2402 Pepperdine Dr					NA			NA		09/11/2002
(2403) Depaul Dr	0.06	100	R			To: 29-2416 Antioch Cir					NA			NA		09/11/2002
(2403) Depaul Dr	0.03	120	R			From: 29-2404 Bowling Green Dr					NA			NA		09/11/2002
(2403) Depaul Dr	0.05	280	R			To: 29-2405 Marquette St					NA			NA		09/11/2002
(2403) Depaul Dr	0.07	90	R			From: 29-2401 Cottage St					NA			NA		1997
						To: Dead End										
(2404) Bowling Green Dr	0.27	1900	R			From: 29-2403 Depaul Dr					NA			NA		09/11/2002
(2404) Bowling Green Dr	0.06	280	R			To: 29-2405 Marquette St					NA			NA		09/11/2002
(2404) Bowling Green Dr	0.05	380	R			From: 29-2406 Bowling Green Ct					NA			NA		09/11/2002
(2404) Bowling Green Dr	0.07	1500	R			To: 29-2401 Cottage St					NA			NA		09/11/2002
(2404) Bowling Green Dr	0.10	1500	R			From: 29-2402 Pepperdine Dr					NA			NA		09/11/2002
(2404) Bowling Green Dr	0.16	1500	R			To: 29-2414 Dennis Dr					NA			NA		09/11/2002
						To: 29-698 Cedar Lane										
(2405) Marquette St	0.21	100	R			From: 29-2403 Depaul Dr					NA			NA		09/11/2002
						To: 29-2404 Bowling Green Dr										
(2406) Bowling Green Ct	0.05	80	R			From: 29-2404 Bowling Green Dr					NA			NA		09/11/2002
						To: Cul-de-Sac										
(2407) Wooster Ct	0.11	150	R			From: 29-2401 Cottage St					NA			NA		09/11/2002
						To: Dead End										
(2408) Carnegie Dr	0.07	1000	R			From: 29-2401 Cottage St					NA			NA		11/02/2005
(2408) Carnegie Dr	0.10	460	R			To: 29-2411					NA			NA		09/11/2002
(2408) Carnegie Dr	0.08	270	R			From: 29-2413					NA			NA		09/11/2002
(2408) Carnegie Dr	0.10	260	R			To: 29-2410 Skidmore Cir					NA			NA		09/16/2002
(2408) Carnegie Dr	0.06	360	R			From: 29-2409 Citadel Pl					NA			NA		09/16/2002
						To: 29-2415										
(2409) Citadel Pl	0.03	30	R			From: Dead End					NA			NA		1997
(2409) Citadel Pl	0.03	70	R			To: 29-2408 Carnegie Dr					NA			NA		1997
						To: Dead End										
(2410) Skidmore Cir	0.05	70	R			From: 29-2408 Carnegie Dr					NA			NA		1997
						To: Dead End										

Virginia Department of Transportation
Traffic Engineering Division
2012
Annual Average Daily Traffic Volume Estimates By Section of Route
Fairfax Maintenance Area

Route	Length	AADT	QA	4Tire	Bus	-----Truck-----				QC	K Factor	QK	Dir Factor	AAWDT	QW	Year
						2Axle	3+Axle	1Trail	2Trail							
Fairfax County																
(2411) Berea Dr	0.10	230	R								NA			NA		09/16/2002
(2411) Berea Dr	0.11	470	R								NA			NA		09/19/2002
(2411) Syracuse Circle	0.14	170	R								NA			NA		1997
(2412) Berea Ct	0.08	100	R								NA			NA		1997
(2413) Wesleyan St	0.05	70	R								NA			NA		1997
(2413) Wesleyan St	0.22	210	R								NA			NA		1997
(2413) Bowdoin Circle	0.05	70	R								NA			NA		1997
(2414) Dennis Dr	0.05	40	R								NA			NA		1997
(2415) Bucknell Dr	0.10	240	R								NA			NA		09/16/2002
(2415) Bucknell Dr	0.19	310	R								NA			NA		09/16/2002
(2416) Antioch Cir	0.11	100	R								NA			NA		09/16/2002
(2417) Drexel St	0.06	1500	R								NA			NA		09/16/2002
(2417) Drexel St	0.14	1000	R								NA			NA		09/16/2002
(2417) Drexel St	0.06	1000	R								NA			NA		09/16/2002
(2417) Drexel St	0.06	1700	R								NA			NA		09/16/2002
(2417) Drexel St	0.07	670	R								NA			NA		09/16/2002
(2417) Drexel St	0.23	210	R								NA			NA		09/16/2002
(2418) Villanova Dr	0.09	500	R								NA			NA		09/16/2002
(2418) Villanova Dr	0.09	260	R								NA			NA		09/16/2002
(2418) Villanova Dr	0.05	630	R								NA			NA		09/16/2002
(2418) Villanova Dr	0.12	480	R								NA			NA		09/16/2002
(2418) Villanova Dr	0.11	400	R								NA			NA		09/16/2002

Virginia Department of Transportation
Traffic Engineering Division
2012
Annual Average Daily Traffic Volume Estimates By Section of Route
Fairfax Maintenance Area

Route	Length	AADT	QA	4Tire	Bus	-----Truck-----				QC	K Factor	QK	Dir Factor	AAWDT	QW	Year
						2Axle	3+Axle	1Trail	2Trail							
Fairfax County																
(2418) Villanova Dr	0.05	310	R			From: 29-3636 Stonewall Dr					NA		NA			09/16/2002
(2418) Villanova Dr	0.07	100	R			To: 29-3645 McNeil St					NA		NA			09/16/2002
						To: Dead End										
(2419) Villanova Ct	0.04	70	R			From: 29-2418					NA		NA			1997
						To: Dead End										
(2420) Laurel Ridge Rd	0.17	130	R			From: Dead End					NA		NA			1996
						To: 29-673 Lawyers Rd										
(2421) Buffalo Trace	0.08	70	R			From: Cul-de-Sac					NA		NA			07/13/2009
						To: 29-4931 Ordinary Way										
(2422) Starr Jordan Dr	0.25	150	R			From: Dead End					NA		NA			07/13/2009
(2422) Starr Jordan Dr	0.21	110	R			To: 29-1029 Stark Rd					NA		NA			12/16/2008
(2422) Starr Jordan Dr	0.23	160	R			To: 29-2423 Burbank Rd					NA		NA			09/24/2008
(2422) Starr Jordan Dr	0.07	130	R			To: 29-3616 Gifford Pinchot Dr					NA		NA			09/24/2008
						To: 29-4934 Ann Fitz Hugh Dr										
(2423) Burbank Rd	0.10	1100	R			From: 29-651 Guinea Rd					NA		NA			09/24/2008
(2423) Burbank Rd	0.06	980	R			To: 29-2422					NA		NA			09/24/2008
(2423) Burbank Rd	0.12	840	R			To: 29-2424 Hugh Bennett Dr					NA		NA			09/24/2008
(2423) Burbank Rd	0.02	800	R			To: 29-3616 Gifford Pinchot Dr					NA		NA			09/24/2008
(2423) Burbank Rd	0.10	1200	R			To: 0.02 ME 29-3616					NA		NA			1986
(2423) Burbank Rd	0.09	870	R			To: 29-4449 Newdale Dr					NA		NA			09/24/2008
(2423) Burbank Rd	0.02	760	R			To: 29-4924 Rucker Ct					NA		NA			12/04/2008
(2423) Burbank Rd	0.14	820	R			To: 29-4939 Ossian Hall Lane					NA		NA			09/24/2008
(2423) Papas Way	0.11	1100	R			To: 29-1029 Wakefield Dr; Stark Rd					NA		NA			09/24/2008
(2423) Papas Way	0.05	1200	R			To: 29-4931 Ordinary Way					NA		NA			09/24/2008
(2423) Papas Way	0.12	990	R			To: 29-4461					NA		NA			09/24/2008
(2423) Papas Way	0.04	1000	R			To: 29-4933 Lescot Pl					NA		NA			09/24/2008
(2423) Papas Way	0.08	1100	R			To: 29-4462 Regor Lane					NA		NA			09/24/2008
(2423) Papas Way	0.11	1300	R			To: 29-4932 Denpat Ct					NA		NA			09/24/2008
						To: 29-710 Wakefield Chapel Rd										

Virginia Department of Transportation
Traffic Engineering Division
2012
Annual Average Daily Traffic Volume Estimates By Section of Route
Fairfax Maintenance Area

Route	Length	AADT	QA	4Tire	Bus	-----Truck-----				QC	K Factor	QK	Dir Factor	AAWDT	QW	Year
						2Axle	3+Axle	1Trail	2Trail							
Fairfax County																
(2424) Hugh Bennett Dr	0.07	210	R											NA		09/24/2008
(2425) Argonne Dr	0.12	630	R											NA		09/22/2008
(2425) Argonne Dr	0.29	340	R											NA		09/22/2008
(2426) Selkirk Dr	0.04	40	R											NA		1986
(2426) Selkirk Dr	0.14	150	R											NA		09/22/2008
(2426) Selkirk Dr	0.17	160	R											NA		09/22/2008
(2427) Valerie Ct	0.05	190	R											NA		12/16/2008
(2427) Valerie Ct	0.15	100	R											NA		1986
(2428) Phoebe Ct	0.05	30	R											NA		1986
(2429) Druid Hill Rd	0.10	50	R											NA		1986
(2430) Braeburn Rd	0.96	2000	F	97%	2%	1%	0%	0%	0%	C	0.103	F	0.532	2100	F	2012
(2430) Braeburn Rd	1.38	1400	F	97%	2%	1%	0%	0%	0%	F	0.123	F	0.614	1500	F	2012
(2431) Lime Ct	0.04	90	R											NA		07/13/2009
(2432) Platte Pl	0.05	46	R											NA		07/13/2009
(2433) Kristin Lane	0.12	220	R											NA		03/16/2009
(2433) Kristin Lane	0.15	360	R											NA		1986
(2433) Kristin Lane	0.19	180	R											NA		03/16/2009
(2433) Kristin Lane	0.10	740	R											NA		12/04/2008
(2433) Kristin Lane	0.11	520	R											NA		09/22/2008
(2433) Kristin Lane	0.06	510	R											NA		09/22/2008
(2434) Saranac Ct	0.11	120	R											NA		07/13/2009

Virginia Department of Transportation
Traffic Engineering Division
2012
Annual Average Daily Traffic Volume Estimates By Section of Route
Fairfax Maintenance Area

Route	Length	AADT	QA	4Tire	Bus	-----Truck-----				QC	K Factor	QK	Dir Factor	AAWDT	QW	Year
						2Axle	3+Axle	1Trail	2Trail							
Fairfax County																
(2435) Flint Hill Rd	0.03	10	R								NA		NA		1997	
From: 29-5166 Whitecedar Ct																
To: 0.03 MN 29-5166																
(2435) Flint Hill Rd	0.62	4300	F	98%	1%	1%	0%	0%	0%	C	0.109	F	0.679	4600	F	2012
From: SR 123 Chain Bridge Rd																
To: 29-672 Vale Rd																
(2436) Camp Alger Ave	0.03	330	R								NA		NA		1997	
From: Dead End																
To: 29-6026 W, Trail Run Rd																
(2436) Camp Alger Ave	0.06	430	R								NA		NA		08/22/2002	
From: 29-6027 Crest Haven Ct																
(2436) Camp Alger Ave	0.06	440	R								NA		NA		02/23/2009	
From: 29-6026 E, Trail Run Rd																
(2436) Camp Alger Ave	0.13	970	R								NA		NA		08/22/2002	
From: 29-6025 Oak Run Ct																
(2436) Camp Alger Ave	0.04	1100	R								NA		NA		08/22/2002	
From: 29-3015 Fallowfield Dr																
(2436) Camp Alger Ave	0.11	1400	R								NA		NA		08/22/2002	
From: 29-2860 Holly Hill Dr																
(2436) Camp Alger Ave	0.14	2600	R								NA		NA		08/22/2002	
From: 29-2441 Norfolk Lane																
(2436) Camp Alger Ave	0.06	1900	R								NA		NA		08/22/2002	
From: 29-2442 Nealon Dr																
(2436) Camp Alger Ave	0.08	2100	R								NA		NA		08/22/2002	
From: 29-2981 Dye Dr																
(2436) Camp Alger Ave	0.20	1800	R								NA		NA		08/22/2002	
From: 29-2437 Brandy Ct																
(2436) Camp Alger Ave	0.10	1600	R								NA		NA		08/22/2002	
From: 29-2439 Carol Lane																
(2436) Camp Alger Ave	0.06	1400	R								NA		NA		08/22/2002	
From: 29-2446 Alice Ct																
(2436) Camp Alger Ave	0.08	1400	R								NA		NA		08/22/2002	
From: 29-2338 Graham Rd																
(2437) Kimberly Dr	0.06	70	R								NA		NA		1997	
From: Dead End																
To: 29-649 Annandale Rd																
(2437) Brandy Ct	0.07	2000	R								NA		NA		09/09/2002	
From: 29-2497 Saint James Pl																
(2437) Brandy Ct	0.10	1500	R								NA		NA		09/09/2002	
From: 29-2498 Brad St																
(2437) Brandy Ct	0.05	1000	R								NA		NA		1997	
From: 29-2436 Camp Alger Ave																
(2437) Brandy Ct	0.08	80	R								NA		NA		1997	
From: Dead End																
(2438) Sherry Ct	0.15	160	R								NA		NA		1997	
From: Dead End																
To: 29-2439 Carol Lane																
(2439) Carol Lane	0.10	410	R								NA		NA		02/23/2009	
From: 29-2860 Holly Hill Dr																
To: 29-2495 Parkwood Ter																
(2439) Carol Lane	0.08	540	R								NA		NA		11/01/2005	
From: 29-2495 Parkwood Tee																
To: 29-2445 Kenney Dr																

Virginia Department of Transportation
Traffic Engineering Division
2012
Annual Average Daily Traffic Volume Estimates By Section of Route
Fairfax Maintenance Area

Route	Length	AADT	QA	4Tire	Bus	-----Truck-----				QC	K Factor	QK	Dir Factor	AAWDT	QW	Year
						2Axle	3+Axle	1Trail	2Trail							
Fairfax County																
(2439) Carol Lane	0.07	430	R			From: 29-2445 Kenney Dr						NA		NA		11/01/2005
(2439) Carol Lane	0.06	380	R			To: 29-2441 Norfolk Lane						NA		NA		11/01/2005
(2439) Carol Lane	0.08	390	R			From: 29-2442 Nealon Dr						NA		NA		11/01/2005
(2439) Carol Lane	0.06	220	R			To: 29-2981 Dye Dr						NA		NA		11/01/2005
(2439) Carol Lane	0.10	430	R			From: 29-2438 Sherry Ct						NA		NA		11/01/2005
(2439) Carol Lane	0.10	380	R			To: 29-2977 Korte Ct						NA		NA		11/01/2005
(2439) Carol Lane	0.22	430	R			From: 29-2436 Camp Alger Ave						NA		NA		11/01/2005
(2440) Normandy Lane	0.16	230	R			To: 29-649 Annandale Rd						NA		NA		09/09/2002
(2440) Normandy Lane	0.16	230	R			From: 29-2981 Dye Dr						NA		NA		09/09/2002
(2441) Norfolk Lane	0.26	250	R			To: 29-2977 Korte Ct						NA		NA		1997
(2441) Norfolk Lane	0.11	170	R			From: 29-2436 Camp Alger Ave						NA		NA		1997
(2441) Norfolk Lane	0.11	170	R			To: 29-2439 Carol Lane						NA		NA		1997
(2441) Norfolk Lane	0.03	10	R			From: 29-2338 Marc Dr						NA		NA		1997
(2441) Norfolk Lane	0.03	10	R			To: Dead End						NA		NA		1997
(2442) Nealon Dr	0.26	300	R			From: 29-2436 Camp Alger Ave						NA		NA		09/09/2002
(2442) Nealon Dr	0.12	300	R			To: 29-2439 Carol Lane						NA		NA		09/09/2002
(2442) Nealon Dr	0.12	300	R			From: 29-2338 Marc Dr						NA		NA		09/09/2002
(2443) Siron St	0.06	70	R			To: 29-2338 Marc Dr						NA		NA		1997
(2443) Siron St	0.06	70	R			To: Dead End						NA		NA		1997
(2444) Foxwood Nook	0.06	70	R			From: Dead End						NA		NA		1997
(2444) Foxwood Nook	0.06	70	R			To: 29-2393 Oakwood Dr						NA		NA		1997
(2445) Kenney Dr	0.25	350	R			From: 29-2860 Holly Hill Dr						NA		NA		09/09/2002
(2445) Kenney Dr	0.10	340	R			To: 29-2439 Carol Lane						NA		NA		09/09/2002
(2445) Kenney Dr	0.10	340	R			From: 29-2338						NA		NA		09/09/2002
(2446) Alice Ct	0.10	90	R			To: Dead End						NA		NA		09/09/2002
(2446) Alice Ct	0.10	90	R			From: 29-2436 Camp Alger Ave						NA		NA		09/09/2002
(2447) Monterey Dr	0.05	70	R			To: Dead End						NA		NA		1997
(2447) Monterey Dr	0.10	120	R			From: 29-2448 Pacific Lane						NA		NA		1997
(2447) Monterey Dr	0.10	120	R			To: 29-816 Oak Ct						NA		NA		1997
(2448) Pacific Lane	0.16	1100	R			From: 29-2447 Monterey Dr						NA		NA		03/09/2009
(2448) Pacific Lane	0.13	670	R			To: 29-3476 Kingston Lane						NA		NA		10/15/2008
(2448) Pacific Lane	0.13	670	R			From: 29-3512 Dodson Dr						NA		NA		10/15/2008

Virginia Department of Transportation
Traffic Engineering Division
2012
Annual Average Daily Traffic Volume Estimates By Section of Route
Fairfax Maintenance Area

Route	Length	AADT	QA	4Tire	Bus	-----Truck-----				QC	K Factor	QK	Dir Factor	AAWDT	QW	Year
						2Axle	3+Axle	1Trail	2Trail							
Fairfax County																
(2449) Sherwood Ct	0.04	60	R			From: Dead End To: 29-1176					NA			NA		1997
(2450) Beechview Dr	0.03	320	R			From: 29-6085 Blue Heron Dr To: 29-6086 Rose Glen Ct					NA			NA		09/09/2002
(2450) Beechview Dr	0.05	300	R			From: 29-2348 Nottage Lane To: 29-2451 Kingwood Dr					NA			NA		09/09/2002
(2450) Beechview Dr	0.06	360	R			From: 29-2451 Kingwood Dr To: 29-649 Annandale Rd					NA			NA		09/09/2002
(2450) Beechview Dr	0.09	640	R			From: 29-649 Annandale Rd To: 29-2450 Beechview Dr					NA			NA		09/09/2002
(2451) Kingwood Dr	0.10	270	R			From: 29-2450 Beechview Dr To: 29-2972 Kingwood Dr					NA			NA		02/02/2006
(2452) Little River Tpke Frontage	0.11	70	R			From: Dead End To: 29-2453 Duncan Dr					NA			NA		07/13/2009
(2452) Little River Tpke Frontage	0.10	160	R			From: 29-2453 Duncan Dr To: 29-2457 High Point Ct					NA			NA		02/14/2006
(2452) Little River Tpke Frontage	0.04	10	R			From: 29-2457 High Point Ct To: Dead End					NA			NA		1986
(2453) Duncan Dr	0.04	210	R			From: 29-4488 Toll House Rd; 29-4683 Trotting Lane To: 29-4682 Five Gates Rd					NA			NA		12/02/2008
(2453) Duncan Dr	0.13	310	R			From: 29-4682 Five Gates Rd To: 29-4681 Captain Hawkins Ct					NA			NA		12/02/2008
(2453) Duncan Dr	0.06	480	R			From: 29-4681 Captain Hawkins Ct To: 29-4680 Miss Anne Lane					NA			NA		12/02/2008
(2453) Duncan Dr	0.07	590	R			From: 29-4680 Miss Anne Lane To: 29-4488 Toll House Rd					NA			NA		12/02/2008
(2453) Duncan Dr	0.06	1400	R			From: 29-4488 Toll House Rd To: 29-4495 S, Briar Creek Dr					NA			NA		12/02/2008
(2453) Duncan Dr	0.06	1700	R			From: 29-4495 S, Briar Creek Dr To: 29-4495 N, Briar Creek Dr					NA			NA		12/02/2008
(2453) Duncan Dr	0.13	1900	R			From: 29-4495 N, Briar Creek Dr To: 29-4494 Mockingbird Dr					NA			NA		12/02/2008
(2453) Duncan Dr	0.19	1400	R			From: 29-4494 Mockingbird Dr To: 29-4491 Holborn Ave					NA			NA		12/02/2008
(2453) Duncan Dr	0.07	2200	R			From: 29-4491 Holborn Ave To: 29-2454 The Midway					NA			NA		12/02/2008
(2453) Duncan Dr	0.11	2400	R			From: 29-2454 The Midway To: 29-2456 Branch Rd					NA			NA		12/02/2008
(2453) Duncan Dr	0.15	2500	R			From: 29-2456 Branch Rd To: 29-2452 Little River Tpke Frontage					NA			NA		12/02/2008
(2453) Duncan Dr	0.01	2600	R			From: 29-2452 Little River Tpke Frontage To: SR 236 Little River Tpke					NA			NA		01/19/2006
(2454) The Midway	0.13	90	R			From: SR 236 Little River Tpke To: Dead End					NA			NA		1986
(2454) The Midway	0.10	280	R			From: Dead End To: 29-2455 St Jerome Dr					NA			NA		12/02/2008
(2454) The Midway	0.10	280	R			From: 29-2455 St Jerome Dr To: 29-2453 Duncan Dr					NA			NA		12/02/2008

Virginia Department of Transportation
Traffic Engineering Division
2012
Annual Average Daily Traffic Volume Estimates By Section of Route
Fairfax Maintenance Area

Route	Length	AADT	QA	4Tire	Bus	-----Truck-----				QC	K Factor	QK	Dir Factor	AAWDT	QW	Year
						2Axle	3+Axle	1Trail	2Trail							
Fairfax County																
(2454) The Midway	0.29	280	R								NA			NA		07/13/2009
(2455) St Jerome Dr	0.16	80	R								NA			NA		1986
(2456) Branch Rd	0.15	80	R								NA			NA		07/13/2009
(2457) High Point Ct	0.05	110	R								NA			NA		07/13/2009
(2458) Willow Run Dr	0.20	140	R								NA			NA		10/15/2008
(2459) Hemming Ct	0.05	4100	R								NA			NA		10/28/2008
(2459) Leesville Blvd	1.27	5900	F	98%	1%	0%	0%	0%	0%	C	0.09	F	0.716	6300	F	2012
(2460) Appomattox Ct	0.06	60	R								NA			NA		10/22/2008
(2461) Woodlark Dr	0.05	NA									NA			NA		
(2461) Woodlark Dr	0.51	930	R								NA			NA		12/02/2008
(2462) Spring Valley Dr	0.02	10	R								NA			NA		1986
(2462) Spring Valley Dr	0.12	560	R								NA			NA		10/14/2008
(2462) Spring Valley Dr	0.07	860	R								NA			NA		10/14/2008
(2462) Spring Valley Dr	0.12	920	R								NA			NA		10/14/2008
(2462) Spring Valley Dr	0.19	330	R								NA			NA		10/14/2008
(2462) Spring Valley Dr	0.07	130	R								NA			NA		10/14/2008
(2463) Valley St	0.11	90	R								NA			NA		1986
(2464) Spicewood Dr	0.02	NA									NA			NA		
(2464) Spicewood Dr	0.13	120	R								NA			NA		1997
(2465) Joyce St	0.12	310	R								NA			NA		09/22/2008
(2466) Fern Lane	0.06	160	R								NA			NA		09/09/2002

Virginia Department of Transportation
Traffic Engineering Division
2012
Annual Average Daily Traffic Volume Estimates By Section of Route
Fairfax Maintenance Area

Route	Length	AADT	QA	4Tire	Bus	-----Truck-----				QC	K Factor	QK	Dir Factor	AAWDT	QW	Year
						2Axle	3+Axle	1Trail	2Trail							
Fairfax County																
(2466) Fern Lane	0.16	160	R									NA		NA		09/10/2002
(2466) Fern Lane	0.07	1200	R									NA		NA		09/10/2002
(2466) Fern Lane	0.05	1100	R									NA		NA		09/10/2002
(2466) Fern Lane	0.05	1000	R									NA		NA		09/10/2002
(2466) Fern Lane	0.12	1500	R									NA		NA		09/10/2002
(2466) Fern Lane	0.26	1900	R									NA		NA		09/10/2002
(2467) Fern Pl	0.07	100	R									NA		NA		1997
(2468) Rose Lane	0.01	NA										NA		NA		
(2468) Rose Lane	0.13	380	R									NA		NA		09/10/2002
(2468) Rose Lane	0.25	3000	F	98%	1%	0%	0%	0%	0%	C	0.121	F	0.72	3200	F	2012
(2468) Rose Lane	0.25	750	R									NA		NA		09/10/2002
(2469) Matthew Pl	0.12	780	R									NA		NA		04/02/2002
(2470) Allen St	0.18	1800	R									NA		NA		09/10/2002
(2471) Forest St	0.20	90	R									NA		NA		1986
(2471) Forest St	0.26	180	R									NA		NA		09/24/2008
(2472) Raleigh Ave	0.10	120	R									NA		NA		09/24/2008
(2472) Raleigh Ave	0.15	140	R									NA		NA		09/24/2008
(2473) Chapel Dr	0.07	770	R									NA		NA		09/24/2008
(2473) Chapel Dr	0.12	780	R									NA		NA		09/24/2008
(2473) Chapel Dr	0.22	550	R									NA		NA		09/24/2008
(2473) Chapel Dr	0.03	770	R									NA		NA		09/24/2008
(2474) Norfolk Ave	0.04	20	R									NA		NA		1986

Virginia Department of Transportation
Traffic Engineering Division
2012
Annual Average Daily Traffic Volume Estimates By Section of Route
Fairfax Maintenance Area

Route	Length	AADT	QA	4Tire	Bus	-----Truck-----				QC	K Factor	QK	Dir Factor	AAWDT	QW	Year
						2Axle	3+Axle	1Trail	2Trail							
Fairfax County																
(2474) Norfolk Ave	0.09	100	R				From: 29-2499 Sherando Lane					NA		NA		09/24/2008
							To: 29-1029									
(2475) Woolls Pl	0.05	60	R				From: 29-2472 Raleigh Ave					NA		NA		07/13/2009
							To: Dead End									
(2476) Belfast Pl	0.07	110	R				From: 29-2459 Leesville Blvd					NA		NA		07/13/2009
							To: Dead End									
(2477) Earlhurst St	0.04	350	R				From: Dead End					NA		NA		07/13/2009
							To: 29-2459 W, Leesville Blvd									
(2477) Earlhurst St	0.27	100	R				From: 29-2459 W, Leesville Blvd					NA		NA		10/22/2008
							To: Catlett St									
(2477) Catlett St	0.09	110	R				From: Earlhurst St					NA		NA		10/22/2008
							To: 29-2480 Dalhouse St									
(2477) Catlett St	0.07	360	R				From: 29-2480 Dalhouse St					NA		NA		10/22/2008
							To: 29-2459 E, Leesville Blvd									
(2477) Catlett St	0.11	150	R				From: 29-2459 E, Leesville Blvd					NA		NA		07/13/2009
							To: Dead End									
(2478) Skyview Ter	0.06	60	R				From: Dead End					NA		NA		1997
							To: 29-988 Valley Brook Dr									
(2478) Skyview Ter	0.05	60	R				From: 29-988 Valley Brook Dr					NA		NA		1997
							To: Dead End									
(2479) Quaker Ct	0.05	40	R				From: 29-960 Devon Dr					NA		NA		1997
							To: Dead End									
(2480) Dalhouse St	0.05	180	R				From: 29-2884 Easton Dr					NA		NA		10/23/2008
							To: 29-3034 Camrose Pl									
(2480) Dalhouse St	0.18	180	R				From: 29-3034 Camrose Pl					NA		NA		11/05/2008
							To: 29-2477 Catlett St									
(2481) Roundtree Rd	0.14	130	R				From: 29-2483 Vagabond Dr					NA		NA		08/22/2002
							To: 29-2482 Siesta Dr									
(2481) Roundtree Rd	0.06	230	R				From: 29-2482 Siesta Dr					NA		NA		08/22/2002
							To: 29-2341 Slade Ct									
(2481) Roundtree Rd	0.06	200	R				From: 29-2341 Slade Ct					NA		NA		08/22/2002
							To: 29-960 Devon Dr									
(2482) Siesta Dr	0.11	310	R				From: 29-2483 Vagabond Dr					NA		NA		08/22/2002
							To: 29-2481 Roundtree Rd									
(2483) Vagabond Dr	0.04	30	R				From: Dead End					NA		NA		1997
							To: 29-2481 Roundtree Rd									
(2483) Vagabond Dr	0.05	220	R				From: 29-2481 Roundtree Rd					NA		NA		1997
							To: 29-2482 Siesta Dr									
(2483) Vagabond Dr	0.06	300	R				From: 29-2482 Siesta Dr					NA		NA		1997
							To: 29-2341 Slade Ct									
(2483) Vagabond Dr	0.08	500	R				From: 29-2341 Slade Ct					NA		NA		1997
							To: 29-960 Devon Dr									

Virginia Department of Transportation
Traffic Engineering Division
2012
Annual Average Daily Traffic Volume Estimates By Section of Route
Fairfax Maintenance Area

Route	Length	AADT	QA	4Tire	Bus	-----Truck-----				QC	K Factor	QK	Dir Factor	AAWDT	QW	Year
						2Axle	3+Axle	1Trail	2Trail							
Fairfax County																
(2484) Young Dr	0.02	30	R									NA		NA		08/22/2002
(2484) Young Dr	0.12	30	R									NA		NA		09/16/2002
(2484) Young Dr	0.13	150	R									NA		NA		09/19/2002
(2485) Gerald Lane	0.14	20	R									NA		NA		1996
(2486) Thornwood Dr	0.21	220	R									NA		NA		07/27/2009
(2487) Glenvale Dr	0.11	220	R									NA		NA		11/08/2005
(2487) Glenvale Dr	0.08	410	R									NA		NA		11/08/2005
(2487) Glenvale Dr	0.23	550	R									NA		NA		11/08/2005
(2488) Mears St	0.10	350	R									NA		NA		1997
(2488) Mears St	0.07	210	R									NA		NA		1997
(2488) Mears St	0.13	90	R									NA		NA		1997
(2489) Colby St	0.17	140	R									NA		NA		09/16/2002
(2489) Colby Ct	0.06	80	R									NA		NA		09/16/2002
(2490) Marymount Lane	0.07	710	R									NA		NA		09/16/2002
(2491) Elsmore St	0.08	300	R									NA		NA		09/16/2002
(2491) Elsmore St	0.24	90	R									NA		NA		09/09/2002
(2492) Greer Ct	0.04	70	R									NA		NA		1997
(2493) Nelson Dr	0.09	70	R									NA		NA		09/18/2002
(2494) Maryview St	0.16	130	R									NA		NA		1997
(2494) Maryview St	0.11	70	R									NA		NA		1997
(2495) Parkwood Ter	0.10	290	R									NA		NA		09/10/2002

Virginia Department of Transportation
Traffic Engineering Division
2012
Annual Average Daily Traffic Volume Estimates By Section of Route
Fairfax Maintenance Area

Route	Length	AADT	QA	4Tire	Bus	-----Truck-----				QC	K Factor	QK	Dir Factor	AAWDT	QW	Year
						2Axle	3+Axle	1Trail	2Trail							
Fairfax County																
(2495) Parkwood Te	0.08	330	R									NA		NA		09/18/2002
(2495) Parkwood Te	0.08	500	R									NA		NA		09/10/2002
(2495) Parkwood Te	0.03	1500	R									NA		NA		09/10/2002
(2496) Kenneth Dr	0.03	45	R									NA		NA		09/10/2002
(2497) Saint James Pl	0.15	200	R									NA		NA		09/18/2002
(2498) Brad St	0.09	490	R									NA		NA		09/16/2002
(2498) Brad St	0.17	360	R									NA		NA		08/22/2002
(2498) Brad St	0.07	540	R									NA		NA		08/22/2002
(2498) Brad St	0.15	490	R									NA		NA		08/22/2002
(2498) Brad St	0.05	570	R									NA		NA		08/22/2002
(2499) Sherando Lane	0.13	70	R									NA		NA		09/24/2008
(2500) Spring Side Way	0.08	90	R									NA		NA		1997
(2501) Belmont Dr	0.21	180	R									NA		NA		09/15/2001
(2501) Belmont Dr	0.05	20	R									NA		NA		09/15/2001
(2502) Sandra Lane	0.05	40	R									NA		NA		08/14/2001
(2503) Jefferson St S	0.41	9000	F	98%	1%	0%	0%	0%	0%	C	0.087	F	0.531	9600	F	2012
(2504) Leesburg Pike Frontage	0.01	200	R									NA		NA		09/18/2002
(2504) Leesburg Pike Frontage	0.18	110	R									NA		NA		09/18/2002
(2505) Wickens Rd	0.35	1000	R									NA		NA		07/12/2006
(2505) Wickens Rd	0.12	790	R									NA		NA		08/22/2005
(2505) Wickens Rd	0.13	380	R									NA		NA		08/22/2005

Virginia Department of Transportation
Traffic Engineering Division
2012
Annual Average Daily Traffic Volume Estimates By Section of Route
Fairfax Maintenance Area

Route	Length	AADT	QA	4Tire	Bus	-----Truck-----				QC	K Factor	QK	Dir Factor	AAWDT	QW	Year
						2Axle	3+Axle	1Trail	2Trail							
Fairfax County																
(2505) Wickens Rd	0.05	20	R			From: 29-5700					NA		NA			1996
						To: Dead End										
(2506) Vickers Dr	0.15	120	R			From: Cul-de-Sac					NA		NA			07/22/2009
						To: 29-2505 Wickens Rd										
(2507) Jonquil Cir	0.07	30	R			From: 29-2535 Mill Run Dr					NA		NA			1996
						To: Cul-de-Sac										
(2508) Bonnie View Dr	0.09	100	R			From: 29-2535 Mill Run Dr					NA		NA			09/19/2005
						To: 29-2509 Orchid Cir										
(2508) Bonnie View Dr	0.04	20	R			From: Dead End					NA		NA			1996
						To: Dead End										
(2509) Orchid Cir	0.08	50	R			From: 29-2508 Bonnie View Dr					NA		NA			1996
						To: Cul-de-Sac										
(2510) Fairbank St	0.11	60	R			From: 29-2535 Mill Run Dr					NA		NA			1996
						To: Dead End										
(2511) Marlene Lane	0.28	30	R			From: Cul-de-Sac					NA		NA			1996
						To: 29-2535 Mill Run Dr										
(2512) Delfield Lane	0.06	140	R			From: 29-700 Hunter Rd					NA		NA			1997
						To: 29-2513 Ardwick Ct										
(2512) Delfield Lane	0.04	60	R			From: Cul-de-Sac					NA		NA			1997
						To: Cul-de-Sac										
(2513) Ardwick Ct	0.04	40	R			From: Cul-de-Sac					NA		NA			1997
						To: 29-2512 Delfield Lane										
(2514) Basswood Ct	0.04	60	R			From: 29-3075 Laburnum St					NA		NA			09/18/2002
						To: Cul-de-Sac										
(2515) Downs Dr	0.24	70	R			From: US 50 Lee Jackson Hwy					NA		NA			09/18/2002
						To: 29-3833 Birch Dr										
(2515) Birch Dr	0.10	540	R			From: 29-3833; Downs Dr					NA		NA			09/18/2002
						To: 29-954 Chantilly Rd										
(2516) Maple Hill Rd	0.19	400	R			From: 29-1213					NA		NA			08/22/2005
						To: 29-2517 Pine Tree Dr										
(2516) Maple Hill Rd	0.10	NA				From: Cul-de-Sac					NA		NA			
						To: Cul-de-Sac										
(2517) Pine Tree Dr	0.19	160	R			From: 0.19 MW 29-2516					NA		NA			1997
						To: 29-2516 Maple Hill Rd										
(2517) Pine Tree Dr	0.32	110	R			From: Dead End					NA		NA			1997
						To: Dead End										
(2518) Highland Pl	0.15	120	R			From: 29-1019					NA		NA			1997
						To: 0.15 MN 29-1019										
(2518) Highland Pl	0.10	8	R			From: Cul-de-Sac					NA		NA			1997
						To: Cul-de-Sac										

Virginia Department of Transportation
Traffic Engineering Division
2012
Annual Average Daily Traffic Volume Estimates By Section of Route
Fairfax Maintenance Area

Route	Length	AADT	QA	4Tire	Bus	-----Truck-----				QC	K Factor	QK	Dir Factor	AAWDT	QW	Year
						2Axle	3+Axle	1Trail	2Trail							
Fairfax County																
(2519) Michele Ct	0.05	30	R								NA			NA		09/18/2002
(2520) Greg Roy Lane	0.35	560	F	99%	0%	0%	0%	0%	0%	C	0.11	F	0.783	600	F	2012
(2521)	0.07	40	R								NA			NA		1986
(2521)	0.10	30	R								NA			NA		1986
(2522)	0.05	5	R								NA			NA		1986
(2523) Southland Ave	0.07	980	R								NA			NA		1986
(2523) Southland Ave	0.31	6100	R								NA			NA		07/22/2009
(2524) Valeview Dr	0.07	710	R								NA			NA		1997
(2524) Valeview Dr	0.05	180	R								NA			NA		1997
(2524) Valeview Dr	0.24	120	R								NA			NA		1997
(2524) Valeview Dr	0.04	30	R								NA			NA		1997
(2525) Wayland St	0.16	650	R								NA			NA		1997
(2525) Wayland St	0.19	440	R								NA			NA		1997
(2525) Wayland St	0.08	490	R								NA			NA		1997
(2525) Wayland St	0.13	530	R								NA			NA		1997
(2525) Wayland St	0.08	390	R								NA			NA		1997
(2525) Wayland St	0.27	410	R								NA			NA		1997
(2526) Toreador Lane	0.15	130	R								NA			NA		1997
(2527) Mustang Dr	0.31	160	R								NA			NA		09/18/2002
(2527) Mustang Dr	0.09	410	R								NA			NA		08/02/2005
(2527) Mustang Dr	0.12	380	R								NA			NA		08/02/2005
(2528) Lowe St	0.21	370	R								NA			NA		08/09/2005

Virginia Department of Transportation
Traffic Engineering Division
2012
Annual Average Daily Traffic Volume Estimates By Section of Route
Fairfax Maintenance Area

Route	Length	AADT	QA	4Tire	Bus	-----Truck-----				QC	K Factor	QK	Dir Factor	AAWDT	QW	Year
						2Axle	3+Axle	1Trail	2Trail							
Fairfax County																
(2528) Lowe St	0.05	100	R								NA			NA		08/09/2005
(2528) Lowe St	0.03	7	R								NA			NA		1996
(2529) Armfield St	0.04	20	R								NA			NA		1986
(2530) Louise Ave	0.14	100	R								NA			NA		1996
(2531) Chinquapin Rd	0.34	150	R								NA			NA		08/10/2009
(2532) Beauregard St	0.10	20000	F	98%	1%	1%	0%	0%	0%	C	0.079	F	0.625	22000	F	2012
(2532) Beauregard St	0.09	17000	F	98%	1%	1%	0%	0%	0%	F	0.080	F	0.604	18000	F	2012
(2533) Robindale Dr	0.19	1300	R								NA			NA		09/19/2005
(2533) Robindale Dr	0.10	1300	R								NA			NA		09/19/2005
(2533) Robindale Dr	0.16	170	R								NA			NA		04/15/2002
(2534) Phoenix Lane	0.17	1200	R								NA			NA		09/19/2005
(2535) Mill Run Dr	0.10	340	R								NA			NA		03/09/2009
(2535) Mill Run Dr	0.11	440	R								NA			NA		09/19/2005
(2535) Mill Run Dr	0.12	820	R								NA			NA		09/19/2005
(2535) Mill Run Dr	0.08	630	R								NA			NA		09/19/2005
(2535) Mill Run Dr	0.16	540	R								NA			NA		09/19/2005
(2535) Mill Run Dr	0.04	340	R								NA			NA		09/19/2005
(2535) Mill Run Dr	0.23	120	R								NA			NA		1996
(2536) Bob-O-Link Cir	0.05	40	R								NA			NA		1996
(2537) Merion Lane	0.08	80	R								NA			NA		08/08/2001
(2538) Prestwick Dr	0.13	90	R								NA			NA		09/15/2001

Virginia Department of Transportation
Traffic Engineering Division
2012
Annual Average Daily Traffic Volume Estimates By Section of Route
Fairfax Maintenance Area

Route	Length	AADT	QA	4Tire	Bus	-----Truck-----				QC	K Factor	QK	Dir Factor	AAWDT	QW	Year
						2Axle	3+Axle	1Trail	2Trail							
Fairfax County																
(2538) Prestwick Dr	0.13	360	R				From: 29-4481 Sedgefield Rd					NA		NA		09/15/2001
(2538) Prestwick Dr	0.03	460	R				To: 29-2539 Pelham Lane					NA		NA		09/15/2001
(2538) Prestwick Dr	0.14	1000	R				From: 29-2560 Berwynd Dr					NA		NA		09/15/2001
(2538) Prestwick Dr	0.08	680	R				To: 29-2559 Brookline Dr					NA		NA		09/15/2001
(2538) Prestwick Dr	0.14	900	R				From: 29-2545 Fox Chapel Rd					NA		NA		09/15/2001
(2538) Prestwick Dr	0.10	610	R				To: 29-2544 Sewickley Pl					NA		NA		09/15/2001
(2538) Prestwick Dr	0.07	1300	R				From: 29-2537 Merion Lane					NA		NA		09/15/2001
(2538) Prestwick Dr							To: 29-620 Braddock Rd									
(2539) Pelham Lane	0.21	140	R				From: 29-2538					NA		NA		08/08/2001
(2539) Pelham Lane							To: Dead End									
(2540) Doveville Lane	0.09	580	R				From: 29-3654					NA		NA		09/22/2008
(2540) Doveville Lane	0.10	690	R				To: 29-2541					NA		NA		09/22/2008
(2540) Doveville Lane	0.10	690	R				From: 29-2541 Ellenwood Lane					NA		NA		09/22/2008
(2540) Doveville Lane	0.09	450	R				To: 29-2465 Joyce St					NA		NA		09/22/2008
(2540) Doveville Lane	0.09	450	R				From: 29-2465 Joyce St					NA		NA		09/22/2008
(2540) Doveville Lane	0.10	40	R				To: 29-2234 Littleton St					NA		NA		1986
(2540) Doveville Lane	0.10	40	R				From: 29-2234 Littleton St					NA		NA		1986
(2540) Doveville Lane							To: Dead End									
(2541) Ellenwood Lane	0.32	150	R				From: 29-2540 Doveville Lane					NA		NA		09/22/2008
(2541) Ellenwood Lane							To: 29-651 Guinea Rd									
(2542) N Chambliss St	0.10	2400	R				From: 29-613 Lincolnia Rd					NA		NA		02/23/2009
(2542) N Chambliss St	0.05	2800	R				To: 29-2543 Kling Dr					NA		NA		01/30/2006
(2542) N Chambliss St	0.05	2800	R				From: SCL Alexandria					NA		NA		01/30/2006
(2543) Kling Dr	0.02	30	R				To: Dead End					NA		NA		1997
(2543) Kling Dr	0.05	370	R				From: 29-2542, N Chambliss St					NA		NA		1997
(2543) Kling Dr	0.05	310	R				To: 29-3042 Joanne Dr					NA		NA		1997
(2543) Kling Dr	0.05	310	R				From: 29-3042 Joanne Dr					NA		NA		1997
(2543) Kling Dr	0.15	140	R				To: 29-2549 Rynex Dr					NA		NA		1997
(2543) Kling Dr	0.15	140	R				From: 29-2549 Rynex Dr					NA		NA		1997
(2543) Kling Dr	0.07	40	R				To: 29-2550 Albro Lane					NA		NA		1997
(2543) Kling Dr	0.07	40	R				From: 29-2550 Albro Lane					NA		NA		1997
(2543) Kling Dr							To: Dead End									
(2544) Sewickley Pl	0.08	40	R				From: 29-2538					NA		NA		08/08/2001
(2544) Sewickley Pl	0.08	40	R				To: Cul-de-Sac									
(2545) Fox Chapel Rd	0.30	140	R				From: 29-2538					NA		NA		08/08/2001
(2545) Fox Chapel Rd	0.30	140	R				To: Dead End									

Virginia Department of Transportation
Traffic Engineering Division
2012
Annual Average Daily Traffic Volume Estimates By Section of Route
Fairfax Maintenance Area

Route	Length	AADT	QA	4Tire	Bus	-----Truck-----				QC	K Factor	QK	Dir Factor	AAWDT	QW	Year
						2Axle	3+Axle	1Trail	2Trail							
Fairfax County																
(2546) Stanley Pl	0.04	80	R			From: 29-2701 Griffith Rd					NA			NA		09/18/2002
						To: Dead End										
(2547) Leeds Rd	0.34	180	R			From: 29-672 Vale Rd					NA			NA		09/18/2002
						To: 29-1537 Hunters Valley Rd										
(2548) Bull Run Dr	0.87	380	R			From: Dead End					NA			NA		1986
						To: 29-621; 29-658										
(2549) Rynex Dr	0.20	150	R			From: 29-2543					NA			NA		1997
						To: Dead End										
(2550) Albro Lane	0.10	740	R			From: 29-2903					NA			NA		01/30/2006
(2550) Albro Lane	0.04	740	R			From: 29-7489 Deane Ct					NA			NA		01/30/2006
						To: 29-2543										
(2552) McGuire Ct	0.08	80	R			From: Dead End					NA			NA		1996
(2552) Hawthorne Ridge Ct	0.14	110	R			From: 29-676 Clarks Crossing Rd					NA			NA		11/18/2008
						To: 0.14 MN 29-676										
(2553) Bosworth Ct	0.07	60	R			From: 29-3578 Kilmarnock Dr					NA			NA		1997
						To: Cul-de-Sac										
(2554) Okla Dr	0.14	320	R			From: 29-3548 Briary Lane					NA			NA		12/07/2005
(2554) Okla Dr	0.17	950	R			From: 29-4496 Acosta Rd					NA			NA		12/07/2005
(2554) Okla Dr	0.10	360	R			From: 29-3412 Pr William Dr					NA			NA		12/07/2005
						To: 29-2555 Skyview Lane										
(2555) Skyview Lane	0.14	280	R			From: SR 236 Little River Tpke					NA			NA		1997
(2555) Skyview Lane	0.06	490	R			From: 29-2554 Okla Dr					NA			NA		1997
(2555) Skyview Lane	0.18	100	R			From: 29-4465 Pixie Ct					NA			NA		1997
						To: Dead End										
(2556) Chaco Rd	0.22	160	R			From: 29-1852 Arcadia Rd					NA			NA		02/23/2009
						To: 29-1271 Frontage Rd										
(2557) Jewel St	0.09	150	R			From: 0.09 MS 29-1852					NA			NA		1997
(2557) Jewel St	0.03	70	R			From: 29-1852 Arcadia Rd					NA			NA		1997
						To: Dead End										
(2558) Redwood Dr	0.05	200	R			From: ECL Vienna					NA			NA		11/17/2008
(2558) Redwood Dr	0.05	380	R			From: 29-3863 Glyndon St					NA			NA		11/17/2008
(2558) Redwood Dr	0.13	450	R			From: 29-3864 Otis Ct					NA			NA		11/17/2008
						To: 29-1163 Lockett Ave										

Virginia Department of Transportation
Traffic Engineering Division
2012
Annual Average Daily Traffic Volume Estimates By Section of Route
Fairfax Maintenance Area

Route	Length	AADT	QA	4Tire	Bus	-----Truck-----				QC	K Factor	QK	Dir Factor	AAWDT	QW	Year
						2Axle	3+Axle	1Trail	2Trail							
Fairfax County																
(2558) Redwood Dr	0.08	1100	R									NA		NA		11/17/2008
(2559) Brookline Dr	0.21	80	R									NA		NA		08/08/2001
(2560) Berwynd Dr	0.16	170	R									NA		NA		07/07/1997
(2560) Berwynd Dr	0.15	80	R									NA		NA		07/07/2000
(2561) MacArthur Ave	0.03	230	R									NA		NA		11/18/2008
(2561) MacArthur Ave	0.05	150	R									NA		NA		11/18/2008
(2562) Narragansett Pl	0.07	60	R									NA		NA		1986
(2563) Rockport Rd	0.12	110	R									NA		NA		1986
(2563) Rockport Rd	0.11	110	R									NA		NA		11/18/2008
(2564) Shasta Ct	0.05	40	R									NA		NA		1997
(2565) Park Terrace	0.07	50	R									NA		NA		07/27/2009
(2566) Ellmore Lane	0.02	8	R									NA		NA		1997
(2566) Ellmore Lane	0.05	60	R									NA		NA		1997
(2567) Timber Valley Ct	0.08	120	R									NA		NA		1997
(2568) Clarence Ave	0.06	150	R									NA		NA		01/09/2006
(2568) Clarence Ave	0.03	150	R									NA		NA		01/09/2006
(2569) Cook St	0.04	20	R									NA		NA		1997
(2570) Easie St	0.18	70	R									NA		NA		07/22/2009
(2571) Horner Ct	0.06	2600	R									NA		NA		12/07/2005
(2571) Horner Ct	0.04	60	R									NA		NA		12/07/2005

Virginia Department of Transportation
 Traffic Engineering Division
 2012
 Annual Average Daily Traffic Volume Estimates By Section of Route
 Fairfax Maintenance Area

Route	Length	AADT	QA	4Tire	Bus	-----Truck-----				QC	K Factor	QK	Dir Factor	AAWDT	QW	Year
						2Axle	3+Axle	1Trail	2Trail							
Fairfax County																
(2571) Horner Ct	0.09	550	R											NA		12/07/2005
(2572) Opalocka Dr	0.06	400	R											NA		10/20/2005
(2572) Opalocka Dr	0.19	280	R											NA		10/20/2005
(2573) Laurel Leaf Lane	0.10	790	R											NA		12/07/2005
(2573) Laurel Leaf Lane	0.17	380	R											NA		12/07/2005
(2574) Diamond Dr	0.07	1600	R											NA		08/21/2002
(2574) Diamond Dr	0.04	1500	R											NA		08/21/2002
(2574) Diamond Dr	0.05	1500	R											NA		08/22/2002
(2575) Hillsborough Dr	0.13	10	R											NA		08/22/2002
(2576) Karlson St	0.09	290	R											NA		10/20/2005
(2576) Karlson St	0.05	270	R											NA		10/20/2005
(2577) Merryhill Pl	0.05	60	R											NA		1997
(2578) Old Hickory Rd	0.26	630	R											NA		12/16/2008
(2579) Cheryl Dr	0.12	200	R											NA		1997
(2579) Cheryl Dr	0.02	250	R											NA		1997
(2579) Cheryl Dr	0.13	190	R											NA		1997
(2579) Cheryl Dr	0.07	190	R											NA		1997
(2579) Cheryl Dr	0.06	130	R											NA		1997
(2579) Cheryl Dr	0.01	20	R											NA		1997
(2580) Adrian Pl	0.03	40	R											NA		1997
(2581) Vinewood Pl	0.03	40	R											NA		1997

Virginia Department of Transportation
Traffic Engineering Division
2012
Annual Average Daily Traffic Volume Estimates By Section of Route
Fairfax Maintenance Area

Route	Length	AADT	QA	4Tire	Bus	-----Truck-----				QC	K Factor	QK	Dir Factor	AAWDT	QW	Year
						2Axle	3+Axle	1Trail	2Trail							
Fairfax County																
(2582) Sleepy Lane	0.12	90	R									NA		NA		1997
(2583) Randall Pl	0.08	70	R									NA		NA		1997
(2584) Rutland Pl	0.07	40	R									NA		NA		1997
(2587) Bel Glade St	0.15	490	R									NA		NA		1997
(2587) Bel Glade St	0.05	50	R									NA		NA		1997
(2588) Charlottesville Rd	0.11	60	R									NA		NA		10/15/2008
(2588) Charlottesville Rd	0.08	50	R									NA		NA		1986
(2589) Gainesville Rd	0.02	10	R									NA		NA		1986
(2589) Gainesville Rd	0.06	80	R									NA		NA		12/02/2008
(2589) Gainesville Rd	0.03	10	R									NA		NA		1986
(2590) Panarama Ct	0.12	140	R									NA		NA		1997
(2591) Hardwood Lane	0.06	460	R									NA		NA		10/24/2005
(2591) Hardwood Lane	0.06	340	R									NA		NA		10/24/2005
(2591) Hardwood Lane	0.06	220	R									NA		NA		10/24/2005
(2591) Hardwood Lane	0.07	20	R									NA		NA		1986
(2592) Woodacre Dr	0.10	280	R									NA		NA		10/24/2005
(2592) Woodacre Dr	0.10	610	R									NA		NA		10/24/2005
(2592) Woodacre Dr	0.07	570	R									NA		NA		10/24/2005
(2592) Woodacre Dr	0.10	530	R									NA		NA		10/24/2005
(2592) Woodacre Dr	0.10	260	R									NA		NA		10/24/2005
(2592) Woodacre Dr	0.06	180	R									NA		NA		10/24/2005
(2592) Woodacre Dr	0.07	50	R									NA		NA		1986

Virginia Department of Transportation
Traffic Engineering Division
2012
Annual Average Daily Traffic Volume Estimates By Section of Route
Fairfax Maintenance Area

Route	Length	AADT	QA	4Tire	Bus	-----Truck-----				QC	K Factor	QK	Dir Factor	AAWDT	QW	Year
						2Axle	3+Axle	1Trail	2Trail							
Fairfax County																
(2593) Softwood Trail	0.09	140	R			From: 29-2591 Hardwood Lane					NA		NA			10/24/2005
						To: 29-2594 Crestwood Lane										
(2594) Crestwood Lane	0.14	230	R			From: 29-1007 SOUTH					NA		NA			10/24/2005
						To: 29-1007 WEST										
(2594) Crestwood Lane	0.07	1200	R			From: 29-1007 EAST					NA		NA			10/24/2005
						To: 29-2592 Woodacre Dr										
(2594) Crestwood Lane	0.05	390	R			From: 29-2593 Softwood Trail					NA		NA			10/24/2005
						To: 29-3074 Balsam Dr										
(2595) Aldrich Lane	0.03	30	R			From: Cul-de-Sac					NA		NA			1986
						To: 29-2635 Atlee Pl										
(2596) Lynnhurst Dr	0.16	110	R			From: Dead End					NA		NA			1986
						To: 29-2573 Laurel Leaf Lane										
(2596) Lynnhurst Dr	0.06	180	R			From: 29-2597 Goodview Ct					NA		NA			12/07/2005
						To: 29-978										
(2596) Lynnhurst Dr	0.16	410	R			From: 29-978					NA		NA			12/07/2005
						To: Cul-de-Sac										
(2597) Goodview Ct	0.09	80	R			From: Cul-de-Sac					NA		NA			1997
						To: 29-2596 Lynnhurst Dr										
(2598) Stryker Ave	0.14	610	R			From: Cul-de-Sac					NA		NA			05/14/2002
						To: 29-672 Vale Rd										
(2598) Stryker Ave	0.13	310	R			From: 29-3284 Woodrow St					NA		NA			1997
						To: 29-3217 Garrett St										
(2598) Stryker Ave	0.21	190	R			From: 29-3217 Garrett St					NA		NA			1997
						To: Cul-de-Sac										
(2599) Pensa Dr	0.10	80	R			From: Cul-de-Sac					NA		NA			1997
						To: 29-2774										
(2601) Lee St	0.09	70	R			From: Dead End					NA		NA			01/22/2002
						To: 29-2603 Gaines St										
(2601) Lee St	0.08	110	R			From: 29-2603 Gaines St					NA		NA			12/17/2008
						To: 29-8248										
(2601) Lee St	0.15	40	R			From: 29-8248					NA		NA			01/22/2002
						To: Dead End										
(2602) Jackson St	0.09	130	R			From: 29-2603 Gaines St					NA		NA			12/17/2008
						To: 29-8248										
(2602) Jackson St	0.06	380	R			From: 29-8248					NA		NA			12/17/2008
						To: 29-6172 Dove Nest Ct										
(2602) Jackson St	0.07	290	R			From: 29-6172 Dove Nest Ct					NA		NA			12/17/2008
						To: 29-6173 Willow Pond Lane										
(2602) Jackson St	0.16	260	R			From: 29-6173 Willow Pond Lane					NA		NA			01/22/2002
						To: Dead End										
(2603) Gaines St	0.10	40	R			From: 29-2601 Lee St					NA		NA			12/17/2008
						To: 29-2602 Jackson St										

Virginia Department of Transportation
Traffic Engineering Division
2012
Annual Average Daily Traffic Volume Estimates By Section of Route
Fairfax Maintenance Area

Route	Length	AADT	QA	4Tire	Bus	-----Truck-----				QC	K Factor	QK	Dir Factor	AAWDT	QW	Year
						2Axle	3+Axle	1Trail	2Trail							
Fairfax County																
(2604) Fitzhugh St	0.21	320	R			From: 29-835					NA		NA			12/18/2001
(2604) Fitzhugh St	0.20	520	R			To: 29-833 Stewart St					NA		NA			12/18/2001
(2605) Indian Run Pkwy	0.06	400	R			To: 29-652 Burke Rd					NA		NA			10/14/2008
(2605) Indian Run Pkwy	0.05	440	R			From: 29-1292 Bren Mar Dr					NA		NA			10/14/2008
(2605) Indian Run Pkwy	0.08	470	R			To: 29-2624 Indian Run Pkwy					NA		NA			10/14/2008
(2605) Indian Run Pkwy	0.09	590	R			To: 29-2623 Iona Way					NA		NA			10/14/2008
(2605) Indian Run Pkwy	0.06	640	R			To: 29-2611 Harvey Lane					NA		NA			10/14/2008
(2605) Indian Run Pkwy	0.07	750	R			To: 29-2614 Gwyn Pl					NA		NA			10/14/2008
(2605) Indian Run Pkwy	0.07	880	R			To: 29-2613 Fiske Pl					NA		NA			10/14/2008
(2605) Indian Run Pkwy	0.04	1000	R			To: 29-2607 Sheldon Dr					NA		NA			12/02/2008
(2605) Indian Run Pkwy	0.03	20	R			To: 29-2608 Enid Pl					NA		NA			10/14/2008
(2606) Beryl Rd	0.28	620	R			To: 29-648 Edsall Rd					NA		NA			1986
(2606) Beryl Rd	0.06	2200	R			From: Dead End					NA		NA			1986
(2606) Beryl Rd	0.15	3300	R			To: 29-1292 Bren Mar Dr					NA		NA			10/14/2008
(2606) Beryl Rd	0.02	3500	R			To: 29-2607 Sheldon Dr					NA		NA			10/14/2008
(2606) Beryl Rd	0.02	3500	R			To: 29-2617 Hershey Lane					NA		NA			10/14/2008
(2606) Beryl Rd	0.02	3500	R			To: 29-3069					NA		NA			12/16/2008
(2607) Sheldon Dr	0.07	260	R			To: 29-648 Edsall Rd					NA		NA			10/14/2008
(2607) Sheldon Dr	0.14	530	R			From: 29-1292 Bren Mar Dr					NA		NA			10/14/2008
(2607) Sheldon Dr	0.10	1100	R			To: 29-2641 Fenton Ct					NA		NA			10/14/2008
(2607) Sheldon Dr	0.09	590	R			To: 29-2618 Merle Pl					NA		NA			10/14/2008
(2607) Sheldon Dr	0.11	330	R			To: 29-2606 Beryl Rd					NA		NA			10/14/2008
(2607) Sheldon Dr	0.11	330	R			To: 29-2622 Phyllis Lane					NA		NA			12/02/2008
(2608) Enid Pl	0.06	60	R			To: 29-2605 Indian Run Pkwy					NA		NA			12/02/2008
(2609) Pineridge Dr	0.10	NA				From: Dead End					NA		NA			1986
(2609) Accotink Pkwy	0.24	60	R			To: 29-904 Holly Lane					NA		NA			12/02/2008
(2609) Accotink Pkwy	0.24	60	R			To: Accotink Pkwy					NA		NA			12/02/2008
(2609) Accotink Pkwy	0.24	60	R			To: Pineridge Dr					NA		NA			12/02/2008
(2609) Accotink Pkwy	0.24	60	R			To: FR-786 Little River Tpke Frontage					NA		NA			12/02/2008

Virginia Department of Transportation
Traffic Engineering Division
2012
Annual Average Daily Traffic Volume Estimates By Section of Route
Fairfax Maintenance Area

Route	Length	AADT	QA	4Tire	Bus	-----Truck-----				QC	K Factor	QK	Dir Factor	AAWDT	QW	Year
						2Axle	3+Axle	1Trail	2Trail							
Fairfax County																
(2610) Statecrest Dr	0.20	110	R			From: 29-649 Annandale Rd					NA			NA		1997
(2610) Statecrest Dr	0.14	120	R			To: Dead End; Gap					NA			NA		1997
(2610) Statecrest Dr	0.11	1100	R			From: 29-2976 Masonville Dr					NA			NA		01/03/2006
(2610) Statecrest Dr	0.07	1100	R			To: 29-3789 Charleson St					NA			NA		01/03/2006
(2611) Harvey Lane	0.10	170	R			From: 29-2289 Valleycrest Blvd					NA			NA		07/13/2009
(2611) Harvey Lane	0.10	170	R			To: Dead End					NA			NA		07/13/2009
(2612) Poplar Dr	0.16	70	R			From: 29-2605					NA			NA		07/22/2009
(2612) Poplar Dr	0.16	70	R			To: WCL Falls Church					NA			NA		07/22/2009
(2613) Fiske Pl	0.06	160	R			From: Dead End					NA			NA		07/13/2009
(2613) Fiske Pl	0.06	160	R			To: 29-2605					NA			NA		07/13/2009
(2614) Gwyn Pl	0.08	170	R			From: Dead End					NA			NA		07/13/2009
(2614) Gwyn Pl	0.08	170	R			To: 29-2605					NA			NA		07/13/2009
(2615) Pinewood St	0.07	280	R			From: 29-3520 Midway St					NA			NA		10/27/2005
(2615) Pinewood St	0.14	300	R			To: 29-2616 E, Sigmona St					NA			NA		10/27/2005
(2615) Pinewood St	0.02	480	R			From: 29-2616 W, Sigmona St					NA			NA		10/27/2005
(2615) Pinewood St	0.02	480	R			To: 29-705 West St					NA			NA		10/27/2005
(2616) Sigmona St	0.24	210	R			From: 29-2615					NA			NA		10/27/2005
(2616) Sigmona St	0.24	210	R			To: 29-2615					NA			NA		10/27/2005
(2617) Hershey Lane	0.20	290	R			From: 29-1292 Bren Mar Dr					NA			NA		10/14/2008
(2617) Hershey Lane	0.10	620	R			To: 29-2618 Merle Pl					NA			NA		10/14/2008
(2618) Merle Pl	0.06	140	R			From: 29-2606; 29-9810					NA			NA		10/14/2008
(2618) Merle Pl	0.06	140	R			To: 29-2617 Hershey Lane					NA			NA		12/02/2008
(2618) Merle Pl	0.05	530	R			From: 29-2607 Sheldon Dr					NA			NA		10/14/2008
(2618) Merle Pl	0.04	450	R			To: 29-2620 Asbury Ct					NA			NA		10/14/2008
(2618) Merle Pl	0.06	260	R			From: 29-2621 Bristol Ct; Chase Court					NA			NA		12/02/2008
(2618) Merle Pl	0.02	220	R			To: 29-2188 Eton Ct					NA			NA		10/14/2008
(2618) Merle Pl	0.04	160	R			From: 29-2166 Dover Ct					NA			NA		10/14/2008
(2618) Merle Pl	0.04	160	R			To: 29-1292 Bren Mar Dr					NA			NA		10/14/2008
(2619) Melia St	0.17	140	R			From: 29-1223 Elder Ave					NA			NA		01/14/2009
(2619) Melia St	0.11	70	R			To: 29-1104 Greenleaf St					NA			NA		11/17/2008
(2619) Melia St	0.11	70	R			From: 29-1103 Hackberry St					NA			NA		11/17/2008

Virginia Department of Transportation
Traffic Engineering Division
2012
Annual Average Daily Traffic Volume Estimates By Section of Route
Fairfax Maintenance Area

Route	Length	AADT	QA	4Tire	Bus	-----Truck-----				QC	K Factor	QK	Dir Factor	AAWDT	QW	Year
						2Axle	3+Axle	1Trail	2Trail							
Fairfax County																
(2620) Asbury Ct	0.05	130	R									NA		NA		07/13/2009
(2621) Chase Court	0.05	130	R									NA		NA		10/14/2008
(2621) Bristol Ct	0.05	80	R									NA		NA		07/13/2009
(2622) Phyllis Lane	0.31	140	R									NA		NA		12/02/2008
(2623) Iona Way	0.08	80	R									NA		NA		1986
(2624) Indian River Pkwy	0.03	50	R									NA		NA		07/13/2009
(2625) Paula Rd	0.03	240	R									NA		NA		07/13/2009
(2626) Wills St	0.16	290	R									NA		NA		07/22/2009
(2627) Royston St	0.09	400	R									NA		NA		10/20/2008
(2627) Royston St	0.07	350	R									NA		NA		10/21/2008
(2627) Royston St	0.11	310	R									NA		NA		10/21/2008
(2627) Royston St	0.07	290	R									NA		NA		10/21/2008
(2627) Royston St	0.11	140	R									NA		NA		10/23/2008
(2628) Weber St	0.06	140	R									NA		NA		10/22/2008
(2628) Weber St	0.11	200	R									NA		NA		10/22/2008
(2628) Weber St	0.11	130	R									NA		NA		10/22/2008
(2629) Erie St	0.07	1200	R									NA		NA		10/20/2008
(2629) Erie St	0.10	1100	R									NA		NA		10/20/2008
(2629) Erie St	0.20	1100	R									NA		NA		10/20/2008
(2629) Erie St	0.20	160	R									NA		NA		10/20/2008
(2630) Heritage Dr	0.73	4900	F	98%	1%	0%	0%	0%	0%	F	0.087	F	0.63	5200	F	2012

Virginia Department of Transportation
Traffic Engineering Division
2012
Annual Average Daily Traffic Volume Estimates By Section of Route
Fairfax Maintenance Area

Route	Length	AADT	QA	4Tire	Bus	-----Truck-----				QC	K Factor	QK	Dir Factor	AAWDT	QW	Year
						2Axle	3+Axle	1Trail	2Trail							
Fairfax County																
(2630) Heritage Dr	0.36	9900	F	98%	1%	0%	0%	0%	0%	F	0.085	F	0.534	11000	F	2012
						From: 29-3620 Barr Pl										
(2630) Heritage Dr	0.35	17000	F	98%	1%	0%	0%	0%	0%	C	0.079	F	0.596	18000	F	2012
						From: 29-3766 Patriot Dr										
						To: SR 236 Little River Tpke										
(2631) Pioneer Lane	0.11	80	R								NA		NA			1997
						From: Dead End										
(2631) Pioneer Lane	0.09	220	R								NA		NA			1997
						From: 29-4012 Landing Lane										
(2631) Pioneer Lane	0.08	320	R								NA		NA			1997
						From: 29-703 Shreve Rd										
(2631) Pioneer Lane	0.20	200	R								NA		NA			1997
						From: 29-2670 Roswell Dr										
						To: 29-2695 Shelby Lane										
(2632) Van Fleet Dr	0.07	600	R								NA		NA			02/25/2009
						From: 29-693 Westmoreland St										
(2632) Van Fleet Dr	0.10	430	R								NA		NA			02/25/2009
						From: 29-2891 W, Mt Pleasant Dr										
						To: 29-2891 E, Melbourne Dr										
(2633) Reddfield Dr	0.06	370	R								NA		NA			10/20/2005
						From: 29-695 Idylwood Rd										
(2633) Reddfield Dr	0.07	580	R								NA		NA			10/20/2005
						From: 29-2167 Reddfield Ct										
						To: 29-2706										
(2634) Kirk Pl	0.05	90	R								NA		NA			07/13/2009
						From: 29-1292 Bren Mar Dr										
						To: Dead End										
(2635) Atlee Pl	0.06	170	R								NA		NA			11/05/2008
						From: 29-2858 Ferndale St										
(2635) Atlee Pl	0.14	170	R								NA		NA			11/05/2008
						From: 29-2595 Aldrich Lane										
(2635) Atlee Pl	0.11	120	R								NA		NA			11/05/2008
						From: 29-2884 S, Easton Dr										
(2635) Atlee Pl	0.15	130	R								NA		NA			11/05/2008
						From: 29-2643 Denison Pl										
						To: 29-2884 N, Easton Dr										
(2636) Dillon Ave	0.06	360	R								NA		NA			01/18/2006
						From: 29-693 Westmoreland St										
(2636) Dillon Ave	0.14	290	R								NA		NA			01/18/2006
						From: 29-2637 Hane St										
(2636) Dillon Ave	0.03	60	R								NA		NA			1997
						From: 29-2639 McNeer St										
						To: Dead End										
(2637) Hane St	0.05	280	R								NA		NA			01/18/2006
						From: 29-2636 Dillon Ave										
(2637) Hane St	0.05	40	R								NA		NA			1986
						From: 29-2638 Wise St										
						To: Dead End										
(2638) Wise St	0.15	120	R								NA		NA			1997
						From: 29-2637 Hane St										
						To: 29-2639 McNeer St										
(2639) McNeer St	0.08	200	R								NA		NA			1997
						From: 29-2636 Dillon Ave										
						To: 29-2638 Wise St										

Virginia Department of Transportation
Traffic Engineering Division
2012
Annual Average Daily Traffic Volume Estimates By Section of Route
Fairfax Maintenance Area

Route	Length	AADT	QA	4Tire	Bus	-----Truck-----				QC	K Factor	QK	Dir Factor	AAWDT	QW	Year
						2Axle	3+Axle	1Trail	2Trail							
Fairfax County																
2639	McNeer St	0.03	20	R								NA		NA		1997
2640	Burnside Ct	0.06	60	R								NA		NA		1997
2640	Burnside Ct	0.06	440	R								NA		NA		1997
2640	Burnside Ct	0.12	110	R								NA		NA		1997
2641	Fenton Ct	0.04	100	R								NA		NA		07/23/2009
2642	Terrell St	0.06	270	R								NA		NA		11/05/2008
2642	Terrell St	0.09	280	R								NA		NA		10/22/2008
2642	Terrell St	0.06	390	R								NA		NA		10/23/2008
2642	Terrell St	0.17	130	R								NA		NA		10/20/2008
2643	Denison Pl	0.03	50	R								NA		NA		07/22/2009
2644	Gaddy Ct	0.08	120	R								NA		NA		1997
2645	Joan Ct	0.06	80	R								NA		NA		1997
2646	Parish Lane	0.03	20	R								NA		NA		1997
2647	Claude Ct	0.03	20	R								NA		NA		1996
2648	Gardner Pl	0.05	100	R								NA		NA		07/22/2009
2649	Ivor St	0.16	150	R								NA		NA		12/02/2008
2650	Hinton St	0.20	140	R								NA		NA		12/02/2008
2651	Rebel Dr	0.33	260	R								NA		NA		1997
2652	Heming Ave	0.25	NA									NA		NA		
2652	Heming Ave	0.74	990	R								NA		NA		03/04/2009

Virginia Department of Transportation
Traffic Engineering Division
2012
Annual Average Daily Traffic Volume Estimates By Section of Route
Fairfax Maintenance Area

Route	Length	AADT	QA	4Tire	Bus	-----Truck-----				QC	K Factor	QK	Dir Factor	AAWDT	QW	Year
						2Axle	3+Axle	1Trail	2Trail							
Fairfax County																
(2652) Heming Ave	0.28	1700	R			From: 29-3673 Heming Pl					NA			NA		10/28/2008
(2652) Heming Ave	0.26	4500	F	98%	1%	From: 29-3247 Queensberry Ave				F	0.099	F	0.623	4800	F	2012
(2652) Heming Ave	0.72	4800	F	98%	1%	From: 29-2459 N; Heming Ct				C	0.099	F	0.596	5100	F	2012
						To: Braddock Rd										
(2653) Ives Pl	0.15	110	R			From: 29-2885 Axton St					NA			NA		10/28/2008
						To: 29-2885 Dunston St										
(2654) Littleford St	0.16	70	R			From: 29-2885 Axton St					NA			NA		10/28/2008
						To: 29-2870 Chatham St										
(2655) Montour Dr	0.24	270	R			From: 29-694 Great Falls St					NA			NA		1997
						To: Cul-de-Sac										
(2656) Primrose Dr	0.17	120	R			From: 29-1772 Fisher Ave					NA			NA		02/25/2009
						To: 29-2392 Moly Dr										
(2657) Glenbrook Pl	0.06	50	R			From: Dead End					NA			NA		1997
						To: 29-699 Prosperity Ave										
(2658) Lewis Lane	0.09	1100	R			From: 29-795 Munson Rd					NA			NA		02/23/2009
						To: 29-1026 Lacy Blvd										
(2659) Moncure Ave	0.15	1000	R			From: 29-7555 Hoffmans Lane					NA			NA		02/23/2009
						To: SR 244 Columbia Pike										
(2660) Southrun Rd	0.32	4200	R			From: 29-600 Silverbrook Rd					NA			NA		11/26/2001
						To: 29-7035 Silverdale Rd										
(2660) Southrun Rd	0.15	4200	R			From: 29-7035 Silverdale Rd					NA			NA		12/15/2008
						To: 29-7035 Silverdale Rd										
(2661) Iva Lane	0.08	950	R			From: 29-2235 Elizabeth Lane					NA			NA		12/16/2008
						To: End State Maintenance; Gap										
(2661) Iva Lane	0.13	770	R			From: SR 236 Little River Tpke					NA			NA		1986
						To: SR 236 Little River Tpke										
(2662) Poppy Dr	0.07	400	R			From: 29-694 Great Falls St					NA			NA		09/17/2002
						To: 29-2663 Dalmation Dr										
(2662) Poppy Dr	0.03	230	R			From: 29-2663 Dalmation Dr					NA			NA		09/17/2002
						To: 29-2665 Panda Lane										
(2662) Poppy Dr	0.06	200	R			From: 29-2665 Panda Lane					NA			NA		09/17/2002
						To: 29-2059 Deer Dr										
(2663) Dalmation Dr	0.05	330	R			From: 29-2672 Lemon Rd					NA			NA		09/17/2002
						To: 29-2041 Strata St										
(2663) Dalmation Dr	0.06	240	R			From: 29-2041 Strata St					NA			NA		09/17/2002
						To: 29-2029 Blue Star Dr										
(2663) Dalmation Dr	0.14	200	R			From: 29-2029 Blue Star Dr					NA			NA		09/17/2002
						To: 29-2664 Whitehall Pl										
(2663) Dalmation Dr	0.07	320	R			From: 29-2664 Whitehall Pl					NA			NA		09/17/2002
						To: 29-2662										

Virginia Department of Transportation
Traffic Engineering Division
2012
Annual Average Daily Traffic Volume Estimates By Section of Route
Fairfax Maintenance Area

Route	Length	AADT	QA	4Tire	Bus	-----Truck-----				QC	K Factor	QK	Dir Factor	AAWDT	QW	Year
						2Axle	3+Axle	1Trail	2Trail							
Fairfax County																
(2664) Whitehall Pl	0.06	30	R								NA		NA			1997
(2665) Panda Lane	0.05	220	R								NA		NA			09/17/2002
(2666) Woodside Ct	0.08	150	R								NA		NA			08/10/2009
(2667) Sunny Side Lane	0.17	160	R								NA		NA			09/17/2002
(2668) Ellis Ct	0.03	30	R								NA		NA			1997
(2669) Lehigh Lane	0.04	80	R								NA		NA			07/22/2009
(2670) Roswell Dr	0.16	120	R								NA		NA			11/02/2005
(2670) Roswell Dr	0.02	300	R								NA		NA			1986
(2670) Roswell Dr	0.05	150	R								NA		NA			11/02/2005
(2670) Roswell Dr	0.06	180	R								NA		NA			11/02/2005
(2670) Roswell Dr	0.10	140	R								NA		NA			11/02/2005
(2671) Montgomery St	0.03	10	R								NA		NA			1986
(2671) Montgomery St	0.10	320	R								NA		NA			12/02/2008
(2671) Montgomery St	0.16	600	R								NA		NA			10/15/2008
(2671) Montgomery St	0.05	1200	R								NA		NA			10/15/2008
(2671) Montgomery St	0.06	1700	R								NA		NA			10/15/2008
(2671) Montgomery St	0.07	1600	R								NA		NA			10/15/2008
(2671) Montgomery St	0.17	1500	R								NA		NA			10/15/2008
(2671) Montgomery St	0.06	1900	R								NA		NA			12/02/2008
(2671) Montgomery St	0.77	310	R								NA		NA			10/15/2008
(2672) Lemon Rd	0.44	1300	F	97%	0%	2%	1%	0%	0%	C	0.119	F	0.674	1400	F	2012
(2673) Polk St	0.07	50	R								NA		NA			08/10/2009

Virginia Department of Transportation
Traffic Engineering Division
2012
Annual Average Daily Traffic Volume Estimates By Section of Route
Fairfax Maintenance Area

Route	Length	AADT	QA	4Tire	Bus	-----Truck-----				QC	K Factor	QK	Dir Factor	AAWDT	QW	Year
						2Axle	3+Axle	1Trail	2Trail							
Fairfax County																
(2674) Joplin St	0.15	320	R									NA		NA		12/02/2008
From: 29-2459 Leesville Blvd																
To: 29-2885 Axton St																
(2675) Pioneer Dr	0.06	60	R									NA		NA		11/17/2008
From: 29-644; 29-2179																
(2675) Pioneer Dr	0.18	310	R									NA		NA		11/17/2008
From: 29-2676 Buckskin St																
(2675) Pioneer Dr	0.13	370	R									NA		NA		11/17/2008
From: 29-2681 Cimarron St																
(2675) Pioneer Dr	0.04	230	R									NA		NA		11/17/2008
From: 29-2678 Custer St																
(2675) Pioneer Dr	0.09	330	R									NA		NA		11/17/2008
From: 29-2177 Fargo St																
To: 29-2181 Bowie Dr																
(2676) Buckskin St	0.05	240	R									NA		NA		11/17/2008
From: 29-2675 Pioneer Dr																
(2676) Buckskin St	0.06	350	R									NA		NA		11/17/2008
From: 29-2679 Abilene St																
(2676) Buckskin St	0.06	490	R									NA		NA		11/17/2008
From: 29-2680 Alamo St																
To: 29-2677 Frontier Dr																
(2677) Frontier Dr	0.17	34000	F	97%	1%	0%	1%	0%	0%	F	0.090	F	0.554	37000	F	2012
From: Dead End																
(2677) Frontier Dr	0.44	26000	F	97%	1%	0%	1%	0%	0%	C	0.087	F	0.562	28000	F	2012
From: 29-4214 Spring Mall Rd																
(2677) Frontier Dr	0.41	3400	F	97%	1%	0%	1%	0%	0%	F	0.111	F	0.511	3600	F	2012
From: 29-644 Franconia Rd																
(2677) Frontier Dr	0.04	1100	F	97%	1%	0%	1%	0%	0%	F	0.092	F	0.576	1200	F	2012
From: 29-2178 Deepford St																
(2677) Frontier Dr	0.06	980	F	97%	1%	0%	1%	0%	0%	F	0.098	F	0.512	1000	F	2012
From: 29-2177 Fargo St																
(2677) Frontier Dr	0.14	750	F	97%	1%	0%	1%	0%	0%	F	0.104	F	0.514	800	F	2012
From: 29-2182 Palamino St																
(2677) Frontier Dr	0.09	290	R									NA		NA		11/17/2008
From: 29-2181 Bowie Dr																
To: 29-2184 Stagecoach St																
(2678) Custer St	0.06	210	R									NA		NA		11/17/2008
From: 29-2675 Pioneer Dr																
(2678) Custer St	0.06	240	R									NA		NA		11/17/2008
From: 29-2679 Abilene St																
(2678) Custer St	0.06	240	R									NA		NA		11/17/2008
From: 29-2680 Alamo St																
To: 29-2178; 29-2677																
(2679) Abilene St	0.18	190	R									NA		NA		11/17/2008
From: 29-2676 Buckskin St																
(2679) Abilene St	0.14	90	R									NA		NA		11/17/2008
From: 29-2681 Cimarron St																
To: 29-2678 Custer St																
(2680) Alamo St	0.18	170	R									NA		NA		11/17/2008
From: 29-2676 Buckskin St																
(2680) Alamo St	0.16	110	R									NA		NA		11/17/2008
From: 29-2681 Cimarron St																
To: 29-2678 Custer St																

Virginia Department of Transportation
Traffic Engineering Division
2012
Annual Average Daily Traffic Volume Estimates By Section of Route
Fairfax Maintenance Area

Route	Length	AADT	QA	4Tire	Bus	-----Truck-----				QC	K Factor	QK	Dir Factor	AAWDT	QW	Year
						2Axle	3+Axle	1Trail	2Trail							
Fairfax County																
(2681) Cimarron St	0.03	330	R				From: Dead End									1986
(2681) Cimarron St	0.16	2300	R				From: 29-2181 Bowie Dr									11/17/2008
(2681) Cimarron St	0.06	1800	R				From: 29-2675 Pioneer Dr									11/17/2008
(2681) Cimarron St	0.06	1700	R				From: 29-2679 Abilene St									11/17/2008
(2681) Cimarron St	0.06	1800	R				From: 29-2680 Alamo St									11/17/2008
(2682) Apache St	0.14	70	R				From: 29-2683 Crockett Pl									11/17/2008
(2682) Apache St	0.09	180	R				From: 29-2181 Bowie Dr									1986
(2683) Crockett Pl	0.03	40	R				From: Cul-de-Sac									1986
(2684) New Hope Dr	0.22	150	R				From: 29-2682 Apache St									10/27/2003
(2684) New Hope Dr	0.06	350	R				From: 29-2690 Dublin Ave									10/27/2003
(2684) New Hope Dr	0.10	210	R				From: 29-2671									10/27/2003
(2684) New Hope Dr	0.06	270	R				From: 29-2685 Danville St									10/27/2003
(2685) Danville St	0.10	100	R				From: 29-2168 Blacksburg Rd									10/27/2003
(2685) Danville St	0.10	190	R				From: 29-2699 Clifton St									10/27/2003
(2686) Kalorama Rd	0.08	60	R				From: 29-2690 Dublin Ave									10/27/2003
(2686) Kalorama Rd	0.10	1900	R				From: 29-2169 Independence Ave									10/27/2003
(2686) Kalorama Rd	0.05	1900	R				From: 29-2684 New Hope Dr									10/27/2003
(2686) Kalorama Rd	0.11	2200	R				From: Dead End									10/22/2003
(2686) Kalorama Rd	0.10	2900	R				From: 29-2797 Killebrew Dr									10/22/2003
(2686) Kalorama Rd	0.06	3500	R				From: 29-3441 Regina Dr									10/22/2003
(2687) Winterset Dr	0.38	660	R				From: 29-3271 Roslyn Rd									10/22/2003
(2687) Winterset Dr	0.09	340	R				From: 29-2642									10/22/2003
(2687) Winterset Dr	0.09	340	R				From: 29-2784									10/22/2003
(2687) Winterset Dr	0.09	340	R				From: 29-2784									10/22/2003
(2687) Winterset Dr	0.09	340	R				From: 29-2864 Ravensworth Rd									10/22/2003
(2687) Winterset Dr	0.38	660	R				From: SR 236; 29-3681									10/31/2002
(2687) Winterset Dr	0.09	340	R				From: 29-4916 Frost Lane									10/31/2002
(2687) Winterset Dr	0.09	340	R				From: 29-3781 Kay Ct									10/31/2002

Virginia Department of Transportation
Traffic Engineering Division
2012
Annual Average Daily Traffic Volume Estimates By Section of Route
Fairfax Maintenance Area

Route	Length	AADT	QA	4Tire	Bus	-----Truck-----				QC	K Factor	QK	Dir Factor	AAWDT	QW	Year
						2Axle	3+Axle	1Trail	2Trail							
Fairfax County																
(2688) Olmstead Dr	0.16	140	R								NA			NA		09/23/2002
(2688) Olmstead Dr	0.18	170	R								NA			NA		09/23/2002
(2689) Storm Ct	0.05	70	R								NA			NA		09/23/2002
(2690) Dublin Ave	0.07	180	R								NA			NA		10/27/2003
(2690) Dublin Ave	0.07	150	R								NA			NA		10/27/2003
(2690) Dublin Ave	0.05	470	R								NA			NA		10/27/2003
(2690) Dublin Ave	0.05	520	R								NA			NA		10/27/2003
(2690) Dublin Ave	0.06	550	R								NA			NA		10/27/2003
(2690) Dublin Ave	0.07	650	R								NA			NA		10/27/2003
(2691) Front Royal Rd	0.18	150	R								NA			NA		10/27/2003
(2691) Front Royal Rd	0.04	60	R								NA			NA		10/27/2003
(2692) Galax Ct	0.05	70	R								NA			NA		10/29/2003
(2693) Fairlawn Dr	0.06	60	R								NA			NA		1997
(2693) Fairlawn Dr	0.09	180	R								NA			NA		1997
(2693) Fairlawn Dr	0.06	360	R								NA			NA		10/25/2005
(2693) Fairlawn Dr	0.12	180	R								NA			NA		10/25/2005
(2694) Dryden Dr	0.05	620	R								NA			NA		10/07/2002
(2694) Dryden Dr	0.04	970	R								NA			NA		10/07/2002
(2694) Dryden Dr	0.07	710	R								NA			NA		10/30/2002
(2694) Dryden Dr	0.06	370	R								NA			NA		10/07/2002
(2694) Dryden Dr	0.21	290	R								NA			NA		10/07/2002
(2695) Shelby Lane	0.06	300	R								NA			NA		10/22/2002

Virginia Department of Transportation
Traffic Engineering Division
2012
Annual Average Daily Traffic Volume Estimates By Section of Route
Fairfax Maintenance Area

Route	Length	AADT	QA	4Tire	Bus	-----Truck-----				QC	K Factor	QK	Dir Factor	AAWDT	QW	Year
						2Axle	3+Axle	1Trail	2Trail							
Fairfax County																
(2695) Shelby Lane	0.05	390	R									NA		NA		1997
			From: 29-2696 Shelby Ct													
(2695) Shelby Lane	0.05	130	R									NA		NA		10/22/2002
			To: 29-2670 Roswell Dr													
(2695) Shelby Lane	0.03	49	R									NA		NA		10/22/2002
			From: 29-2631 Pioneer Lane													
			To: Dead End													
(2696) Shelby Ct	0.03	46	R									NA		NA		10/22/2002
			From: Dead End													
			To: 29-2695 Shelby Lane													
(2697) Lancaster Ct	0.08	100	R									NA		NA		10/21/2002
			From: 29-2792 Venice Ct													
			To: Cul-de-Sac													
(2698) Hopewell Ave	0.17	100	R									NA		NA		10/27/2003
			From: 29-2589 Gainesville Rd													
(2698) Hopewell Ave	0.13	100	R									NA		NA		10/27/2003
			From: 29-2671													
(2698) Hopewell Ave	0.06	170	R									NA		NA		10/27/2003
			From: 29-2690 Dublin Ave													
(2698) Hopewell Ave	0.08	110	R									NA		NA		10/27/2003
			From: 29-2588 Charlottesville Rd													
			To: 29-2168 Blacksburg Rd													
(2699) Clifton St	0.03	30	R									NA		NA		10/27/2003
			From: Dead End													
(2699) Clifton St	0.15	270	R									NA		NA		10/27/2003
			From: 29-2169 Independence Ave													
(2699) Clifton St	0.06	610	R									NA		NA		10/27/2003
			From: 29-2684 New Hope Dr													
			To: 29-648 Edsall Rd													
(2700) Idyl Lane	0.09	6400	F	97%	1%	2%	0%	0%	0%	F	0.094	F	0.606	6800	F	2012
			From: 29-695 Idylwood Rd													
			To: 29-2707 Pimmit Dr													
(2701) Griffith Rd	0.54	2200	F	97%	1%	1%	0%	0%	0%	F	0.107	F	0.529	2300	F	2012
			From: 29-2707 Pimmit Dr													
(2701) Griffith Rd	0.31	1300	F	97%	1%	1%	0%	0%	0%	C	0.121	F	0.579	1400	F	2012
			From: 29-2726 Fisher Dr													
			To: 29-650 Magarity Rd													
(2702) Arch Dr	0.20	540	R									NA		NA		09/26/2002
			From: 29-2704 Paxton Rd													
			To: 29-2701 Griffith Rd													
(2703) Nigh Rd	0.09	820	R									NA		NA		09/26/2002
			From: 29-2704 Paxton Rd													
(2703) Maynard Rd	0.17	20	R									NA		NA		09/25/2002
			From: Maynard Dr													
			To: Nigh Rd													
(2703) Nigh Rd	0.13	430	R									NA		NA		09/05/2002
			From: 29-2733 Nigh Rd													
			To: 29-2733; Maynard Rd													
(2704) Patterson Rd	0.12	1900	R									NA		NA		08/18/2009
			From: 29-2707 Pimmit Dr													
			To: Paxton Rd													
(2704) Paxton Rd	0.13	920	R									NA		NA		09/15/2002
			From: Patterson Rd													
			To: 29-2703 Nigh Rd													

Virginia Department of Transportation
Traffic Engineering Division
2012
Annual Average Daily Traffic Volume Estimates By Section of Route
Fairfax Maintenance Area

Route	Length	AADT	QA	4Tire	Bus	-----Truck-----				QC	K Factor	QK	Dir Factor	AAWDT	QW	Year
						2Axle	3+Axle	1Trail	2Trail							
Fairfax County																
(2704) Paxton Rd	0.08	1600	R								NA		NA			09/25/2002
(2704) Paxton Rd	0.07	1700	R								NA		NA			09/25/2002
(2705) Leesburg Pike Frontage	0.07	1400	R								NA		NA			08/18/2009
(2706) Redd Rd	0.07	110	R								NA		NA			1997
(2706) Redd Rd	0.10	90	R								NA		NA			09/25/2002
(2706) Redd Rd	0.04	20	R								NA		NA			1997
(2707) Pimmit Dr	0.17	NA									NA		NA			
(2707) Pimmit Dr	0.43	6800	F	97%	1%	2%	0%	0%	0%	F	0.095	F	0.617	7200	F	2012
(2707) Pimmit Dr	0.50	5800	F	97%	1%	2%	0%	0%	0%	C	0.096	F	0.551	6200	F	2012
(2707) Pimmit Dr	0.52	1900	F	97%	1%	2%	0%	0%	0%	F	0.099	F	0.532	2100	F	2012
(2707) Pimmit Dr	0.63	1600	F	97%	1%	2%	0%	0%	0%	F	0.098	F	0.682	1700	F	2012
(2708) Howard Ct	0.27	250	R								NA		NA			09/25/2002
(2709) Cherri Dr	0.09	870	R								NA		NA			09/14/2002
(2709) Cherri Dr	0.11	660	R								NA		NA			09/25/2002
(2709) Cherri Dr	0.14	770	R								NA		NA			09/26/2002
(2710) Leonard Rd	0.04	710	R								NA		NA			09/25/2002
(2710) Leonard Rd	0.15	530	R								NA		NA			09/25/2002
(2710) Leonard Rd	0.05	890	R								NA		NA			09/24/2002
(2710) Leonard Rd	0.02	510	R								NA		NA			09/25/2002
(2710) Leonard Rd	0.18	490	R								NA		NA			09/25/2002
(2710) Leonard Rd	0.06	40	R								NA		NA			09/25/2002
(2711) Bethune St	0.14	290	R								NA		NA			09/26/2002

Virginia Department of Transportation
 Traffic Engineering Division
 2012
 Annual Average Daily Traffic Volume Estimates By Section of Route
 Fairfax Maintenance Area

Route	Length	AADT	QA	4Tire	Bus	-----Truck-----				QC	K Factor	QK	Dir Factor	AAWDT	QW	Year
						2Axle	3+Axle	1Trail	2Trail							
Fairfax County																
(2711) Bethune St	0.08	250	R								NA		NA			09/25/2002
(2711) Cherri Dr	0.07	710	R								NA		NA			09/26/2002
(2711) Cherri Dr	0.17	420	R								NA		NA			09/25/2002
(2711) Cherri Dr	0.16	510	R								NA		NA			09/26/2002
(2712) Burfoot St	0.05	49	R								NA		NA			09/26/2002
(2712) Burfoot St	0.09	300	R								NA		NA			10/02/2002
(2712) Burfoot St	0.06	360	R								NA		NA			10/02/2002
(2713) Arden Ct	0.05	60	R								NA		NA			10/02/2002
(2713) Arden Ct	0.05	70	R								NA		NA			10/02/2002
(2714) Dexter Dr	0.07	330	R								NA		NA			10/02/2002
(2714) Dexter Dr	0.04	350	R								NA		NA			10/02/2002
(2715) Storm Dr	0.28	660	R								NA		NA			10/02/2002
(2715) Storm Dr	0.18	190	R								NA		NA			09/26/2002
(2715) Storm Dr	0.05	NA									NA		NA			
(2716) Hileman Rd	0.24	630	R								NA		NA			09/26/2002
(2716) Hileman Rd	0.13	80	R								NA		NA			09/23/2002
(2716) Hileman Rd	0.03	30	R								NA		NA			1997
(2717) Hillside Dr	0.23	330	R								NA		NA			09/23/2002
(2717) Hillside Dr	0.15	560	R								NA		NA			09/23/2002
(2718) Anderson Rd	0.18	630	R								NA		NA			09/12/2002
(2718) Anderson Rd	0.20	360	R								NA		NA			09/23/2002
(2718) Anderson Rd	0.20	770	R								NA		NA			09/23/2002

Virginia Department of Transportation
Traffic Engineering Division
2012
Annual Average Daily Traffic Volume Estimates By Section of Route
Fairfax Maintenance Area

Route	Length	AADT	QA	4Tire	Bus	-----Truck-----				QC	K Factor	QK	Dir Factor	AAWDT	QW	Year			
						2Axle	3+Axle	1Trail	2Trail										
Fairfax County																			
(2718) Anderson Rd	0.21	1100	R											NA		09/23/2002			
(2719) Taylor Rd	0.12	160	R											NA		09/23/2002			
(2719) Taylor Rd	0.02	8	R											NA		09/18/2002			
(2720) Pimmit Ct	0.08	100	R											NA		09/23/2002			
(2721) Burfoot St	0.14	210	R											NA		10/20/2005			
(2722) Friden Dr	0.07	1100	R											NA		09/23/2002			
(2722) Friden Dr	0.06	790	R											NA		09/23/2002			
(2722) Friden Dr	0.01	790	R											NA		09/23/2002			
(2722) Friden Dr	0.05	800	R											NA		09/26/2002			
(2722) Friden Dr	0.02	740	R											NA		09/23/2002			
(2722) Friden Dr	0.04	780	R											NA		10/20/2005			
(2722) Friden Dr	0.03	1500	R											NA		09/24/2002			
(2722) Friden Dr	0.03	970	R											NA		09/24/2002			
(2722) Friden Dr	0.04	510	R											NA		09/24/2002			
(2722) Friden Dr	0.03	1700	F	97%	1%	2%	0%	0%	0%	F	0.092	F	0.548	1900	F	2012			
(2722) Friden Dr	0.02	10	R											NA		1986			
(2723) Industrial Rd	0.68	4500	F	92%	2%	3%	2%	2%	0%	C	0.098	F	0.61	4800	F	2012			
(2724) Lisle Ave	0.02	3200	G											0.101	N	0.571	3400	G	2012
(2724) Lisle Ave	0.11	2500	R											NA			NA		09/24/2002
(2724) Lisle Ave	0.06	2500	R											NA			NA		09/24/2002
(2724) Lisle Ave	0.07	2800	R											NA			NA		09/24/2002
(2724) Lisle Ave	0.27	2100	R											NA			NA		09/24/2002
(2724) Lisle Ave	0.08	2200	R											NA			NA		09/24/2002

Virginia Department of Transportation
Traffic Engineering Division
2012
Annual Average Daily Traffic Volume Estimates By Section of Route
Fairfax Maintenance Area

Route	Length	AADT	QA	4Tire	Bus	-----Truck-----				QC	K Factor	QK	Dir Factor	AAWDT	QW	Year
						2Axle	3+Axle	1Trail	2Trail							
Fairfax County																
(2724) Lisle Ave	0.09	2200	R				29-2711					NA		NA		09/24/2002
(2724) Lisle Ave	0.14	1900	R				29-2701 Griffith Rd					NA		NA		09/25/2002
(2724) Lisle Ave	0.07	2000	R				29-2726 EAST					NA		NA		09/24/2002
(2724) Lisle Ave	0.05	1200	R				29-2749 Sportsman Dr					NA		NA		09/24/2002
(2724) Lisle Ave	0.09	1100	R				29-2688 W, Olmstead Dr					NA		NA		09/24/2002
(2724) Lisle Ave	0.05	1100	R				29-2688 E, Olmstead Dr					NA		NA		09/24/2002
(2724) Lisle Ave	0.06	900	R				29-2718 Anderson Rd					NA		NA		09/24/2002
(2724) Lisle Ave	0.07	750	R				29-2748 Gilson St					NA		NA		09/24/2002
(2724) Lisle Ave	0.06	420	R				29-2707 Pimmit Dr					NA		NA		09/24/2002
(2725) Ware Rd	0.10	340	R				29-1151 Olney Rd					NA		NA		09/24/2002
(2725) Ware Rd	0.06	440	R				29-2726					NA		NA		09/24/2002
(2725) Ware Rd	0.09	620	R				29-2727 Leonard Dr					NA		NA		09/24/2002
(2725) Ware Rd	0.07	650	R				29-2724 Lisle Ave					NA		NA		09/24/2002
(2726) Fisher Dr	0.14	300	R				29-2739					NA		NA		09/24/2002
(2726) Fisher Dr	0.05	300	R				29-650 Magarity Rd					NA		NA		09/24/2002
(2726) Fisher Dr	0.07	820	R				29-650 S, Magarity Rd					NA		NA		09/24/2002
(2726) Fisher Dr	0.07	700	R				29-3287 Fisher Ct					NA		NA		09/30/2002
(2726) Fisher Dr	0.12	450	R				29-2724 S, Lisle Ave					NA		NA		09/30/2002
(2726) Fisher Dr	0.07	420	R				29-2728 Oswald Pl					NA		NA		09/30/2002
(2726) Fisher Dr	0.05	600	R				29-2727 Leonard Dr					NA		NA		09/30/2002
(2726) Fisher Dr	0.03	880	R				29-2732 Fay Pl					NA		NA		09/30/2002
(2726) Fisher Dr	0.09	120	R				29-2725 Ware Rd					NA		NA		09/30/2002
(2726) Fisher Dr	0.08	130	R				29-2711 WEST					NA		NA		09/30/2002
(2726) Fisher Dr	0.09	120	R				29-2711 EAST					NA		NA		09/16/2002
(2726) Fisher Dr	0.08	130	R				29-2734 Prout Pl					NA		NA		09/16/2002
(2726) Peabody Dr	0.18	1200	R				29-2701 Griffith Rd					NA		NA		11/01/2002
							29-2724 N, Lisle Ave									

Virginia Department of Transportation
Traffic Engineering Division
2012
Annual Average Daily Traffic Volume Estimates By Section of Route
Fairfax Maintenance Area

Route	Length	AADT	QA	4Tire	Bus	-----Truck-----				QC	K Factor	QK	Dir Factor	AAWDT	QW	Year
						2Axle	3+Axle	1Trail	2Trail							
Fairfax County																
(2726) Peabody Dr	0.16	730	R									NA		NA		09/24/2002
			From: 29-2724 N, Lisle Ave													
			To: 29-650 N, Magarity Rd													
(2727) Leonard Dr	0.12	370	R									NA		NA		09/26/2002
			From: 29-2640 Burnside Ct													
(2727) Leonard Dr	0.21	360	R									NA		NA		10/01/2002
			From: 29-2726													
			To: 29-2725 Ware Rd													
(2728) Oswald Pl	0.08	120	R									NA		NA		10/01/2002
			From: Dead End													
			To: 29-2726													
(2729) Nordlie Pl	0.12	190	R									NA		NA		10/01/2002
			From: Dead End													
			To: 29-2724 Lisle Ave													
(2730) Edgar Ct	0.18	410	R									NA		NA		10/01/2002
			From: 29-2731													
			To: 29-2724 Lisle Ave													
(2731) Leesburg Pike Frontage	0.13	120	R									NA		NA		09/16/2002
			From: 29-2724 Lisle Ave													
(2731) Leesburg Pike Frontage	0.04	130	R									NA		NA		09/16/2002
			From: 29-2730 Edgar Ct													
			To: George C Marshall Dr													
(2732) Fay Pl	0.03	70	R									NA		NA		10/01/2002
			From: 29-2726													
			To: Dead End													
(2733) Nigh Rd	0.07	500	R									NA		NA		10/01/2002
			From: 29-2712 Burfoot St													
(2733) Nigh Rd	0.05	450	R									NA		NA		10/01/2002
			From: 29-2772 Dexter Dr													
			To: 29-2703 Maynard Dr													
(2734) Prout Pl	0.08	130	R									NA		NA		10/01/2002
			From: Dead End													
			To: 29-2726													
(2735) Industrial Dr	0.07	2400	R									NA		NA		10/15/2008
			From: 29-5212 Tiros Dr													
(2735) Industrial Dr	0.12	2400	R									NA		NA		10/15/2008
			From: 29-5210 Iron Pl													
(2735) Industrial Dr	1.07	6600	F	82%	2%	3%	9%	5%	0%	C	0.083	F	0.581	7000	F	2012
			From: 29-2723 Industrial Rd													
			To: 29-648 Edsall Rd													
(2736) Wall St	0.18	2000	R									NA		NA		11/03/2005
			From: NCL Vienna													
			To: 29-939 Gosnell Rd													
(2738) Lusby Pl	0.08	150	R									NA		NA		10/01/2002
			From: Dead End													
			To: 29-650 Magarity Rd													
(2739) Lunceford Lane	0.17	130	R									NA		NA		09/16/2002
			From: 29-2740 Lunceford Lane													
			To: 29-2725 Ware Rd													
(2740) Lunceford Lane	0.07	150	R									NA		NA		10/01/2002
			From: 29-2739													
			To: 29-650 Magarity Rd													
(2741) Hutchison St	0.09	890	R									NA		NA		10/01/2002
			From: 29-2742 Reynolds St													
			To: 29-694 Great Falls St													

Virginia Department of Transportation
Traffic Engineering Division
2012
Annual Average Daily Traffic Volume Estimates By Section of Route
Fairfax Maintenance Area

Route	Length	AADT	QA	4Tire	Bus	-----Truck-----				QC	K Factor	QK	Dir Factor	AAWDT	QW	Year
						2Axle	3+Axle	1Trail	2Trail							
Fairfax County																
(2741) Hutchison St	0.17	1100	R								NA		NA			10/01/2002
(2742) Reynolds St	0.12	120	R								NA		NA			10/01/2002
(2742) Reynolds St	0.06	580	R								NA		NA			10/16/2002
(2742) Reynolds St	0.14	210	R								NA		NA			10/16/2002
(2743) Jenkins Lane	0.10	190	R								NA		NA			10/16/2002
(2744) Fardale St	0.14	340	R								NA		NA			10/31/2002
(2745) Casmar St	0.13	290	R								NA		NA			10/24/2002
(2746) McHenry St	0.09	500	R								NA		NA			10/24/2002
(2746) McHenry St	0.19	520	R								NA		NA			10/24/2002
(2747) Crutchfield St	0.12	80	R								NA		NA			09/23/2002
(2748) Gilson St	0.20	290	R								NA		NA			10/02/2002
(2748) Gilson St	0.20	370	R								NA		NA			10/02/2002
(2748) Gilson St	0.22	580	R								NA		NA			10/02/2002
(2749) Sportsman Dr	0.03	50	R								NA		NA			10/02/2002
(2749) Sportsman Dr	0.09	310	R								NA		NA			10/02/2002
(2749) Sportsman Dr	0.06	310	R								NA		NA			10/02/2002
(2749) Sportsman Dr	0.09	260	R								NA		NA			10/02/2002
(2749) Sportsman Dr	0.17	190	R								NA		NA			10/02/2002
(2749) Sportsman Dr	0.06	180	R								NA		NA			10/02/2002
(2749) Sportsman Dr	0.06	170	R								NA		NA			10/02/2002
(2749) Sportsman Dr	0.10	400	R								NA		NA			10/02/2002
(2750) La Salle Ave	0.23	250	R								NA		NA			1997

Virginia Department of Transportation
Traffic Engineering Division
2012
Annual Average Daily Traffic Volume Estimates By Section of Route
Fairfax Maintenance Area

Route	Length	AADT	QA	4Tire	Bus	-----Truck-----				QC	K Factor	QK	Dir Factor	AAWDT	QW	Year
						2Axle	3+Axle	1Trail	2Trail							
Fairfax County																
(2751) Pice Pl	0.04	60	R									NA		NA		10/03/2002
(2752) Woodside Dr	0.12	1200	R									NA		NA		10/03/2002
(2752) Woodside Dr	0.12	740	R									NA		NA		10/03/2002
(2752) Woodside Dr	0.16	850	R									NA		NA		10/02/2002
(2752) Dixie Pl	0.15	100	R									NA		NA		10/03/2002
(2753) Woodside Dr	0.06	330	R									NA		NA		10/03/2002
(2753) Woodside Dr	0.08	210	R									NA		NA		10/03/2002
(2753) Woodside Dr	0.15	170	R									NA		NA		10/03/2002
(2754) Overlook Rd	0.17	150	R									NA		NA		10/03/2002
(2755) Manion St	0.09	260	R									NA		NA		10/20/2008
(2756) Arlen St	0.11	360	R									NA		NA		10/22/2003
(2756) Arlen St	0.08	180	R									NA		NA		10/22/2003
(2756) Arlen St	0.09	120	R									NA		NA		10/22/2003
(2756) Arlen St	0.08	160	R									NA		NA		10/22/2003
(2757) Belton Ct	0.04	40	R									NA		NA		10/03/2002
(2758) Chestnut Hill Ave	0.16	80	R									NA		NA		10/21/2002
(2759) Susquehannock Dr	0.26	210	R									NA		NA		10/03/2002
(2759) Susquehannock Dr	0.16	210	R									NA		NA		10/03/2002
(2760) Potterton Dr	0.11	3100	F	99%	1%	0%	0%	0%	0%	C	0.105	F	0.8	3300	F	2012
(2760) Potterton Dr	0.23	1000	F	99%	1%	0%	0%	0%	0%	F	0.096	F	0.636	1100	F	2012
(2761) Kirkwood Dr	0.02	130	R									NA		NA		1986

Virginia Department of Transportation
Traffic Engineering Division
2012
Annual Average Daily Traffic Volume Estimates By Section of Route
Fairfax Maintenance Area

Route	Length	AADT	QA	4Tire	Bus	-----Truck-----				QC	K Factor	QK	Dir Factor	AAWDT	QW	Year
						2Axle	3+Axle	1Trail	2Trail							
Fairfax County																
(2761) Kirkwood Dr	0.11	390	R			From: 29-2571 Homer Ct					NA		NA			10/24/2002
(2761) Kirkwood Dr	0.10	410	R			To: 29-978					NA		NA			10/24/2002
(2761) Kirkwood Dr	0.09	500	R			From: 29-2762 Courtley Ct					NA		NA			10/24/2002
(2761) Kirkwood Dr						To: 29-874 Hamilton Dr										
(2762) Courtley Ct	0.08	90	R			From: Dead End					NA		NA			10/24/2002
(2762) Courtley Ct						To: 29-2761 Kirkwood Dr										
(2763) Foster Rd	0.06	390	R			From: 29-2710					NA		NA			10/02/2002
(2763) Foster Rd						To: 29-2640 Burnside Ct										
(2764) Leonard Rd	0.06	350	R			From: 29-2710 Leonard Rd					NA		NA			10/02/2002
(2764) Leonard Rd						To: 29-2765 Kilgore Rd										
(2765) Kilgore Rd	0.03	910	R			From: Dead End					NA		NA			09/18/2002
(2765) Kilgore Rd	0.07	370	R			To: 29-2764					NA		NA			10/02/2002
(2765) Kilgore Rd	0.05	50	R			From: 29-2766					NA		NA			10/02/2002
(2765) Kilgore Rd						To: Dead End										
(2766) Foster Rd	0.06	360	R			From: 29-2712 Burfoot St					NA		NA			10/02/2002
(2766) Foster Rd						To: 29-2765 Kilgore Rd										
(2767) Westwood Pl	0.03	100	R			From: Dead End					NA		NA			09/18/2002
(2767) Westwood Pl						To: 29-703 Haycock Rd										
(2768) Baldwin Dr	0.17	160	R			From: Cul-de-Sac					NA		NA			10/02/2002
(2768) Baldwin Dr	0.10	280	R			To: 29-2759 Susquehannock Dr					NA		NA			10/02/2002
(2768) Baldwin Dr	0.05	380	R			From: 29-3484 Purdue Pl					NA		NA			09/19/2002
(2768) Baldwin Dr	0.06	370	R			To: 29-3439 Tyndale St					NA		NA			10/02/2002
(2768) Baldwin Dr	0.11	320	R			From: 29-3483 Xavier Ct					NA		NA			10/03/2002
(2768) Baldwin Dr	0.06	450	R			To: 29-2062 Sea Cliff Rd					NA		NA			10/03/2002
(2768) Baldwin Dr	0.10	4000	R			From: 29-2757 Belton Ct					NA		NA			10/03/2002
(2768) Baldwin Dr						To: 29-694 Great Falls Street										
(2769) Woodland Dr	0.24	80	R			From: Dead End					NA		NA			10/03/2002
(2769) Woodland Dr						To: 29-694 Great Falls St										
(2770) Janet Lane	0.21	330	R			From: 29-3863 Glyndon St					NA		NA			11/17/2008
(2770) Janet Lane						To: 29-1163 Luckett Ave										
(2771) Anneliese Dr	0.17	1100	R			From: 29-2327 N, Patrick Henry Dr					NA		NA			10/17/2002
(2771) Anneliese Dr						To: 29-2778 Marcer St										

Virginia Department of Transportation
Traffic Engineering Division
2012
Annual Average Daily Traffic Volume Estimates By Section of Route
Fairfax Maintenance Area

Route	Length	AADT	QA	4Tire	Bus	-----Truck-----				QC	K Factor	QK	Dir Factor	AAWDT	QW	Year
						2Axle	3+Axle	1Trail	2Trail							
Fairfax County																
(2771) Anneliese Dr	0.06	1200	R								NA			NA		10/17/2002
(2771) Seargent Dr	0.11	180	R								NA			NA		10/17/2002
(2772) Dexter Dr	0.20	180	R								NA			NA		09/23/2002
(2773) Glen Forest Dr	0.15	2400	R								NA			NA		10/17/2002
(2773) Glen Forest Dr	0.01	1700	R								NA			NA		10/17/2002
(2773) Glen Forest Dr	0.06	1400	R								NA			NA		10/17/2002
(2773) Glen Forest Dr	0.03	1400	R								NA			NA		10/17/2002
(2773) Glen Forest Dr	0.06	1200	R								NA			NA		10/17/2002
(2773) Glen Forest Dr	0.17	1100	R								NA			NA		10/17/2002
(2774) Longbranch Dr	0.06	60	R								NA			NA		10/17/2002
(2774) Longbranch Dr	0.02	360	R								NA			NA		10/17/2002
(2774) Longbranch Dr	0.04	290	R								NA			NA		10/17/2002
(2774) Longbranch Dr	0.05	170	N								NA			NA		10/17/2002
(2774) Garland Dr	0.09	170	R								NA			NA		10/17/2002
(2774) Garland Dr	0.09	250	R								NA			NA		10/10/2002
(2775) Boston Dr	0.08	400	R								NA			NA		10/17/2002
(2776) Kaywood Dr	0.04	70	R								NA			NA		10/17/2002
(2776) Kaywood Dr	0.12	90	R								NA			NA		10/17/2002
(2777) Longwood Dr	0.07	180	R								NA			NA		10/17/2002
(2778) Marcer St	0.06	120	R								NA			NA		10/22/2002
(2779) Travis Pkwy	0.20	1100	R								NA			NA		10/22/2002
(2780) Hunting Ave	0.15	260	R								NA			NA		10/03/2002

Virginia Department of Transportation
Traffic Engineering Division
2012
Annual Average Daily Traffic Volume Estimates By Section of Route
Fairfax Maintenance Area

Route	Length	AADT	QA	4Tire	Bus	-----Truck-----				QC	K Factor	QK	Dir Factor	AAWDT	QW	Year
						2Axle	3+Axle	1Trail	2Trail							
Fairfax County																
(2781) North Rosser St	0.08	1100	R			From: 29-2917					NA			NA		10/16/2002
(2781) North Rosser St	0.07	1000	R			To: 29-3436 Bouffant Blvd					NA			NA		10/23/2002
(2781) North Rosser St	0.05	1000	R			From: 29-1869 Magnolia Lane					NA			NA		10/23/2002
(2781) North Rosser St						To: Dead End										
(2782) Carmine St	0.06	60	R			From: Dead End					NA			NA		1986
(2782) Carmine Dr	0.14	450	R			To: 29-2214 Bradford Dr					NA			NA		12/02/2008
(2783) Rocart Dr	0.07	350	R			From: 29-2864 Ravensworth Rd					NA			NA		10/21/2003
(2783) Rocart Dr	0.06	460	R			To: 29-2785 Pomponio Place					NA			NA		10/22/2003
(2784) Bristow Dr	0.30	160	R			From: 29-2784 Bristow Dr					NA			NA		10/22/2003
(2784) Bristow Dr	0.05	400	R			To: 29-2864 Ravensworth Rd					NA			NA		10/22/2003
(2784) Bristow Dr	0.06	410	R			From: 29-2797 W, Killebrew Dr					NA			NA		10/22/2003
(2784) Bristow Dr	0.06	210	R			To: 29-2797 E, Killebrew Dr					NA			NA		10/22/2003
(2784) Bristow Dr	0.06	210	R			From: 29-2686 Kalorama Rd					NA			NA		10/22/2003
(2784) Bristow Dr	0.06	210	R			To: 29-2628 Weber St					NA			NA		10/22/2003
(2784) Bristow Dr	0.06	210	R			From: 29-2627 Royston St					NA			NA		10/22/2003
(2784) Bristow Dr	0.20	400	R			To: 29-2630 Heritage Dr					NA			NA		10/22/2003
(2784) Bristow Dr	0.20	480	R			From: 29-2055 Newcastle Dr					NA			NA		10/22/2003
(2784) Bristow Dr	0.13	210	R			To: 29-2783 Rocart Dr					NA			NA		10/22/2003
(2785) Pomponio Place	0.05	50	R			From: Dead End					NA			NA		1986
(2785) Pomponio Place	0.07	70	R			To: 0.05 MS 29-2783					NA			NA		1986
(2786) Crestwood Dr	0.09	710	R			From: 29-2783 Rocart Dr					NA			NA		10/23/2003
(2786) Crestwood Dr	0.23	470	R			To: 29-963 Hillcrest Pl					NA			NA		10/23/2003
(2787) Pine Tree Rd	0.12	100	R			From: 29-3504 Glenview Ct					NA			NA		1997
(2787) Pine Tree Rd	0.18	270	R			To: 29-2874 Conrad Rd					NA			NA		1997
(2788) Frazier Lane	0.10	48	R			From: Dead End					NA			NA		1997
(2788) Frazier Lane						To: 29-2788 Frazier Lane										
(2788) Frazier Lane						From: SR 123 Chain Bridge Rd										
(2788) Frazier Lane						To: 0.10 MW 29-2787										
(2788) Frazier Lane						From: 29-2787 Pine Tree Rd										

Virginia Department of Transportation
Traffic Engineering Division
2012
Annual Average Daily Traffic Volume Estimates By Section of Route
Fairfax Maintenance Area

Route	Length	AADT	QA	4Tire	Bus	-----Truck-----				QC	K Factor	QK	Dir Factor	AAWDT	QW	Year
						2Axle	3+Axle	1Trail	2Trail							
Fairfax County																
(2788) Frazier Lane	0.16	100	R								NA		NA			1997
(2789) Pine Castle Rd	0.07	360	R								NA		NA			10/21/2002
(2789) Pine Castle Rd	0.15	890	R								NA		NA			10/31/2002
(2789) Pine Castle Rd	0.05	1100	R								NA		NA			10/21/2002
(2789) Pine Castle Rd	0.07	810	R								NA		NA			10/21/2002
(2789) Pinecastle Rd	0.04	1400	R								NA		NA			10/21/2002
(2790) Chestnut St	0.11	110	R								NA		NA			10/21/2002
(2790) Chestnut St	0.01	40	R								NA		NA			11/21/2002
(2791) Deerfield Ct	0.04	60	R								NA		NA			10/21/2002
(2792) Venice Ct	0.04	50	R								NA		NA			10/31/2002
(2792) Venice Ct	0.11	450	R								NA		NA			10/31/2002
(2792) Venice Ct	0.06	440	R								NA		NA			10/22/2002
(2792) Venice Ct	0.06	510	R								NA		NA			10/21/2002
(2792) Venice Ct	0.06	700	R								NA		NA			10/21/2002
(2792) Venice Ct	0.06	740	R								NA		NA			10/21/2002
(2792) Venice Ct	0.06	790	R								NA		NA			10/21/2002
(2793) Barbour Rd	0.11	370	R								NA		NA			10/21/2002
(2793) Barbour Rd	0.09	1100	R								NA		NA			10/21/2002
(2793) Barbour Rd	0.18	1100	R								NA		NA			10/21/2002
(2793) Barbour Rd	0.11	1200	R								NA		NA			10/08/2002
(2794) George Washington Rd	0.55	320	R								NA		NA			10/08/2002
(2795) Annanwood Ct	0.15	450	R								NA		NA			10/08/2002

Virginia Department of Transportation
Traffic Engineering Division
2012
Annual Average Daily Traffic Volume Estimates By Section of Route
Fairfax Maintenance Area

Route	Length	AADT	QA	4Tire	Bus	-----Truck-----				QC	K Factor	QK	Dir Factor	AAWDT	QW	Year
						2Axle	3+Axle	1Trail	2Trail							
Fairfax County																
(2796) Glenbrook Rd	0.11	210	R								NA			NA		10/08/2002
(2796) Glenbrook Rd	0.09	470	R								NA			NA		1997
(2796) Glenbrook Rd	0.09	48	R								NA			NA		1997
(2797) Killebrew Dr	0.24	380	R								NA			NA		10/22/2003
(2797) Killebrew Dr	0.12	220	R								NA			NA		10/22/2003
(2797) Killebrew Dr	0.07	1700	R								NA			NA		10/22/2003
(2797) Killebrew Dr	0.10	1700	R								NA			NA		10/22/2003
(2797) Killebrew Dr	0.06	1900	R								NA			NA		10/22/2003
(2797) Killebrew Dr	0.12	2500	R								NA			NA		10/22/2003
(2797) Killebrew Dr	0.05	3400	R								NA			NA		10/22/2003
(2797) Killebrew Dr	0.05	3500	R								NA			NA		10/22/2003
(2798) Lumsden St	0.16	730	R								NA			NA		1997
(2798) Lumsden St	0.08	600	R								NA			NA		1997
(2798) Lumsden St	0.03	60	R								NA			NA		1997
(2799) Woodburn Rd	0.26	4300	R								NA			NA		12/19/2006
(2800) Toll Bridge Ct	0.08	100	R								NA			NA		07/20/2009
(2801) Virginia Ave	0.20	300	R								NA			NA		10/09/2002
(2802) Virginia Ave	0.18	350	R								NA			NA		10/19/2002
(2802) Virginia Ave	0.18	350	R								NA			NA		10/09/2002
(2802) Virginia Ave	0.24	720	R								NA			NA		10/19/2002
(2803) Massachusettes Ave	0.06	430	R								NA			NA		10/10/2002
(2803) Massachusettes Ave	0.28	510	R								NA			NA		10/10/2002

Virginia Department of Transportation
Traffic Engineering Division
2012
Annual Average Daily Traffic Volume Estimates By Section of Route
Fairfax Maintenance Area

Route	Length	AADT	QA	4Tire	Bus	-----Truck-----				QC	K Factor	QK	Dir Factor	AAWDT	QW	Year
						2Axle	3+Axle	1Trail	2Trail							
Fairfax County																
(2804) Kensington St	0.13	640	R									NA		NA		10/10/2002
			From:	29-2806 Rhode Island Ave												
			To:	29-691 Rockingham St												
(2804) Kensington St	0.09	740	R									NA		NA		10/10/2002
			From:	Arlington County Line; Gap												
			To:	29-691 Vermont Ave												
(2804) Valley Wood Rd	0.39	200	R									NA		NA		10/10/2002
			From:	Arlington County Line												
(2805) Nottingham St	0.05	300	R									NA		NA		01/18/2006
			From:	29-691 Rockingham Rd												
(2805) Nottingham St	0.11	170	R									NA		NA		01/18/2006
			From:	29-3903 Virginia Ave												
(2805) Nottingham St	0.05	740	R									NA		NA		01/18/2006
			From:	29-2802 Virginia Ave												
(2805) Nottingham St	0.02	640	R									NA		NA		01/18/2006
			From:	29-3904 Elliott Ave												
(2805) Franklin Ave	0.26	590	R									NA		NA		01/18/2006
			From:	29-2807 Lorraine Ave												
(2805) Franklin Ave	0.17	750	R									NA		NA		01/18/2006
			From:	29-2803 Massachusetts Ave												
(2805) Franklin Ave	0.16	760	R									NA		NA		02/25/2009
			From:	29-2812; 29-2813 MacArthur Dr												
(2806) Rhode Island Ave	0.21	350	R									NA		NA		10/10/2002
			From:	29-691 W, Rockingham St												
(2806) Rhode Island Ave	0.24	370	R									NA		NA		10/10/2002
			From:	29-2804 Kensington St												
			To:	29-691 E, Rockingham St												
(2807) Lorraine Ave	0.09	330	R									NA		NA		10/10/2002
			From:	29-2802 Virginia Ave												
(2807) Lorraine Ave	0.25	260	R									NA		NA		10/10/2002
			From:	29-2805 Franklin Ave												
(2807) Birch Rd	0.26	260	N									NA		NA		10/10/2002
			From:	Birch Rd												
			To:	Lorraine Ave												
(2807) Birch Rd	0.57	2000	F	98%	1%	1%	0%	0%	0%	F	0.113	F	0.652	2100	F	2012
			From:	29-695 Kirby Rd												
(2807) Birch St	0.15	2600	F	98%	1%	1%	0%	0%	0%	C	0.119	F	0.652	2800	F	2012
			From:	29-690 Old Chesterbrook Rd												
			To:	SR 309 Old Dominion Dr												
(2808) Hitt Ave	0.15	250	G									NA		250	G	2012
			From:	Cul-de-Sac												
(2808) Hitt Ave	0.06	510	R									NA		NA		10/07/2002
			From:	29-3906 Eighth Pl												
(2808) Hitt Ave	0.05	260	R									NA		NA		10/07/2002
			From:	29-2818 Seventh Pl												
(2808) Hitt Ave	0.25	310	R									NA		NA		10/07/2002
			From:	29-2809												
(2808) Hitt Ave	0.06	320	R									NA		NA		10/07/2002
			From:	29-2817 First Pl												
(2809) 6th Pl	0.06	520	R									NA		NA		10/10/2002
			From:	29-690 Old Chesterbrook Rd												
			To:	29-2808 Hitt Ave												

Virginia Department of Transportation
Traffic Engineering Division
2012
Annual Average Daily Traffic Volume Estimates By Section of Route
Fairfax Maintenance Area

Route	Length	AADT	QA	4Tire	Bus	-----Truck-----				QC	K Factor	QK	Dir Factor	AAWDT	QW	Year
						2Axle	3+Axle	1Trail	2Trail							
Fairfax County																
(2809) 6th Pl	0.07	550	R								NA			NA		10/10/2002
(2809) 6th Pl	0.03	80	R								NA			NA		10/10/2002
(2810) Brookhaven Dr	0.17	240	R								NA			NA		10/10/2002
(2810) Brookhaven Dr	0.09	150	R								NA			NA		10/10/2002
(2810) Brookhaven Dr	0.07	120	R								NA			NA		10/10/2002
(2810) Brookhaven Dr	0.10	70	R								NA			NA		10/10/2002
(2811) Oakview Dr	0.05	670	R								NA			NA		10/10/2002
(2811) Oakview Dr	0.10	220	R								NA			NA		10/15/2002
(2811) Oakview Dr	0.12	120	R								NA			NA		10/15/2002
(2812) Franklin Ave	0.06	880	R								NA			NA		10/15/2002
(2812) Franklin Ave	0.09	950	R								NA			NA		10/09/2002
(2813) MacArthur Dr	0.09	240	R								NA			NA		10/15/2002
(2813) MacArthur Dr	0.03	230	R								NA			NA		10/09/2002
(2813) MacArthur Dr	0.04	210	R								NA			NA		10/09/2002
(2813) MacArthur Dr	0.20	390	R								NA			NA		09/24/2002
(2814) Tucker Ave	0.24	220	R								NA			NA		09/14/2002
(2814) Tucker Ave	0.17	110	R								NA			NA		09/14/2002
(2814) Tucker Ave	0.18	250	R								NA			NA		10/15/2002
(2814) Tucker Ave	0.14	250	R								NA			NA		10/15/2002
(2815) Jerry Pl	0.10	110	R								NA			NA		09/24/2002
(2816) Dumbarton St	0.13	250	R								NA			NA		10/15/2002
(2816) Dumbarton St	0.09	230	R								NA			NA		10/15/2002

Virginia Department of Transportation
Traffic Engineering Division
2012
Annual Average Daily Traffic Volume Estimates By Section of Route
Fairfax Maintenance Area

Route	Length	AADT	QA	4Tire	Bus	-----Truck-----				QC	K Factor	QK	Dir Factor	AAWDT	QW	Year
						2Axle	3+Axle	1Trail	2Trail							
Fairfax County																
(2816) Dumbarton St	0.10	60	R									NA		NA		09/24/2002
(2817) First Pl	0.05	150	R									NA		NA		10/08/2002
(2817) First Pl	0.05	130	R									NA		NA		10/08/2002
(2818) Seventh Pl	0.05	30	R									NA		NA		10/15/2002
(2819) Jefferson Pl	0.05	50	R									NA		NA		10/18/2002
(2819) Jefferson Pl	0.07	150	R									NA		NA		10/15/2002
(2820) Byrnes Dr	0.16	170	R									NA		NA		09/14/2002
(2820) Byrnes Dr	0.17	220	R									NA		NA		09/24/2002
(2820) Byrnes Dr	0.12	310	R									NA		NA		09/24/2002
(2821) Barbee St	0.05	830	R									NA		NA		09/23/2002
(2821) Barbee St	0.10	580	R									NA		NA		09/23/2002
(2821) Barbee St	0.09	1500	R									NA		NA		10/25/2005
(2821) Barbee St	0.06	590	R									NA		NA		09/23/2002
(2821) Barbee St	0.07	460	R									NA		NA		09/23/2002
(2821) Barbee St	0.07	500	R									NA		NA		09/23/2002
(2821) Barbee St	0.05	420	R									NA		NA		09/23/2002
(2821) Barbee St	0.08	390	R									NA		NA		09/23/2002
(2822) Ivy Hill Dr	0.18	110	R									NA		NA		09/23/2002
(2822) Ivy Hill Dr	0.16	330	R									NA		NA		09/24/2002
(2822) Ivy Hill Dr	0.16	190	R									NA		NA		09/24/2002
(2823) Chesterfield Ave	0.18	280	R									NA		NA		09/24/2002
(2823) Chesterfield Ave	0.16	250	R									NA		NA		09/24/2002

Virginia Department of Transportation
Traffic Engineering Division
2012
Annual Average Daily Traffic Volume Estimates By Section of Route
Fairfax Maintenance Area

Route	Length	AADT	QA	4Tire	Bus	-----Truck-----				QC	K Factor	QK	Dir Factor	AAWDT	QW	Year
						2Axle	3+Axle	1Trail	2Trail							
Fairfax County																
2823	Chesterfield Ave	0.06	300	R								NA		NA		09/24/2002
2823	Chesterfield Ave	0.15	350	R								NA		NA		09/24/2002
2824	Divine St	0.10	45	R								NA		NA		10/10/2002
2824	Divine St	0.05	120	R								NA		NA		10/01/2002
2824	Divine St	0.10	410	R								NA		NA		10/10/2002
2824	Divine St	0.23	170	R								NA		NA		10/10/2002
2824	Divine St	0.30	220	R								NA		NA		1997
2825	Woodman Dr	0.06	40	R								NA		NA		1986
2825	Woodman Dr	0.08	140	R								NA		NA		10/24/2005
2826	Kirby Ct	0.18	190	R								NA		NA		09/23/2002
2827	Strine Dr	0.24	190	R								NA		NA		09/24/2002
2827	Strine Dr	0.06	230	R								NA		NA		10/15/2002
2828	Beverly Ave	0.16	90	R								NA		NA		10/15/2002
2828	Beverly Ave	0.17	180	R								NA		NA		10/15/2002
2828	Beverly Ave	0.05	60	R								NA		NA		10/15/2002
2829	Whitcomb Pl	0.09	60	R								NA		NA		10/22/2002
2829	Whitcomb Pl	0.07	100	R								NA		NA		10/22/2002
2830	Overbrook St	0.06	640	R								NA		NA		10/03/2002
2830	Overbrook St	0.07	560	R								NA		NA		10/09/2002
2830	Overbrook St	0.09	650	R								NA		NA		10/09/2002
2830	Overbrook St	0.09	720	R								NA		NA		10/09/2002
2830	Overbrook St	0.07	730	R								NA		NA		10/09/2002

Virginia Department of Transportation
Traffic Engineering Division
2012
Annual Average Daily Traffic Volume Estimates By Section of Route
Fairfax Maintenance Area

Route	Length	AADT	QA	4Tire	Bus	-----Truck-----				QC	K Factor	QK	Dir Factor	AAWDT	QW	Year
						2Axle	3+Axle	1Trail	2Trail							
Fairfax County																
(2831) Emilys Lane	0.03	70	R								NA			NA		10/09/2002
						From: Dead End										
(2831) Emilys Lane	0.04	230	R								NA			NA		10/09/2002
						From: 29-2834 Susans Lane										
						To: 29-2830 Overbrook St										
(2832) Crimmins Lane	0.04	9	R								NA			NA		10/09/2002
						From: 29-2830 Overbrook St										
(2832) Crimmins Lane	0.03	70	R								NA			NA		10/09/2002
						From: Dead End; Gap										
						To: 29-2887 Orland St										
(2833) Powhatan St	0.09	3000	F	99%	0%	0%	0%	0%	0%	C	0.119	F	0.713	3200	F	2012
						From: Arlington County Line										
						To: 29-2830 Overbrook St										
(2833) Powhatan St	0.06	3100	F	99%	0%	0%	0%	0%	0%	F	0.109	F	0.567	3300	F	2012
						From: 29-3904 Elliot Ave										
(2833) Powhatan St	0.08	3100	F	99%	0%	0%	0%	0%	0%	F	0.115	F	0.692	3300	F	2012
						From: 29-2887 Orland St										
(2833) Powhatan St	0.06	2700	F	99%	0%	0%	0%	0%	0%	F	0.123	F	0.671	2900	F	2012
						From: 29-3977 Powhatan St										
(2834) Susans Lane	0.03	60	R								NA			NA		10/08/2002
						From: 29-2831 Emilys Lane										
						To: Dead End										
(2835) Somerville Dr	0.07	250	R								NA			NA		10/08/2002
						From: 29-693 Westmoreland St										
(2835) Somerville Dr	0.03	5	R								NA			NA		10/08/2002
						From: 29-2837 Kirkley Ave										
(2835) Somerville Dr	0.03	20	R								NA			NA		10/09/2002
						From: 0.03 MN 29-2837 GT										
						To: 29-2814 Gap Terminus										
(2836) Tilden Pl	0.06	60	R								NA			NA		10/08/2002
						From: Dead End										
						To: 29-2837 Kirkley Ave										
(2837) Kirkley Ave	0.06	290	R								NA			NA		1997
						From: 29-2835 Somerville Dr										
(2837) Kirkley Ave	0.07	240	R								NA			NA		1997
						From: 29-2836 Tilden Pl										
(2837) Kirkley Ave	0.07	160	R								NA			NA		1997
						From: 29-2838										
(2837) Kirkley Ave	0.04	30	R								NA			NA		1997
						From: 29-2845 Sawyer Pl										
						To: Dead End										
(2838) Poole Lane	0.10	240	R								NA			NA		10/08/2002
						From: 29-5017 Pine Creek Ct										
(2838) Poole Lane	0.13	370	R								NA			NA		10/08/2002
						From: 29-693 Westmoreland St										
						To: 29-2837 Kirkley Ave										
(2839) Wicomico St	0.06	160	R								NA			NA		09/23/2002
						From: 29-2887 Orland St										
(2839) Wicomico St	0.05	140	R								NA			NA		09/26/2002
						From: 29-3908 Machodoc Ct										
						To: 29-3975 Freedom Lane										
(2840) Tulip Dr	0.13	130	R								NA			NA		10/16/2002
						From: 29-1772 Fisher Ave										
						To: 29-2392 Moly Dr										

Virginia Department of Transportation
Traffic Engineering Division
2012
Annual Average Daily Traffic Volume Estimates By Section of Route
Fairfax Maintenance Area

Route	Length	AADT	QA	4Tire	Bus	-----Truck-----				QC	K Factor	QK	Dir Factor	AAWDT	QW	Year
						2Axle	3+Axle	1Trail	2Trail							
Fairfax County																
(2841) Brookside Rd	0.10	800	R				From: 29-689 Chesterbrook Rd				NA			NA		10/16/2002
(2841) Brookside Rd	0.20	590	R				From: 29-1007				NA			NA		10/16/2002
(2841) Brookside Rd	0.03	520	R				From: 29-3215 Calla Dr				NA			NA		10/16/2002
(2841) Brookside Rd	0.06	510	R				From: 29-3070 Bermuda Ct				NA			NA		10/09/2002
(2841) Brookside Rd	0.07	400	R				From: 29-3386 Upton St				NA			NA		10/22/2002
(2841) Brookside Rd	0.08	90	R				From: 29-3988				NA			NA		10/16/2002
							To: Dead End									
(2842) Ogden St	0.10	150	R				From: 29-2853 Marthas Lane				NA			NA		10/16/2002
(2842) Ogden St	0.11	90	R				From: 29-703 Shreve Rd				NA			NA		10/16/2002
(2842) Ogden St	0.09	48	R				From: 29-3269 Ogden Ct				NA			NA		10/31/2002
							To: Dead End									
(2843) Halsey Rd	0.20	110	R				From: 29-695 Kirby Rd				NA			NA		10/31/2002
							To: Dead End									
(2844) Foxhall Rd	0.05	200	R				From: 29-695 Kirby Rd				NA			NA		10/31/2002
(2844) Foxhall Rd	0.34	180	R				From: Begin Loop				NA			NA		10/22/2002
							To: End Loop									
(2845) Sawyer Pl	0.08	110	R				From: Dead End				NA			NA		10/08/2002
							To: 29-2837 Kirkley Ave									
(2846) N Albemarle St	0.05	1400	R				From: Arlington County Line				NA			NA		10/15/2002
(2846) N Albemarle St	0.17	940	R				From: 29-894 Forest Lane				NA			NA		10/15/2002
(2846) N Albemarle St	0.10	1200	R				From: 29-1949 Woodland Ter				NA			NA		10/15/2002
							To: 29-689 Chesterbrook Rd									
(2847) Chesterfield Pl	0.07	100	R				From: 29-2822 Ivy Hill Dr				NA			NA		10/25/2005
							To: 29-2823									
(2848) Youngblood Dr	0.07	1800	R				From: 29-693 Westmoreland St				NA			NA		10/07/2002
(2848) Youngblood Dr	0.05	1700	R				From: 29-2856 Denny Pl				NA			NA		10/07/2002
(2848) Youngblood Dr	0.06	1600	R				From: 29-2815 Jerry Pl				NA			NA		10/07/2002
(2848) Youngblood Dr	0.06	1500	R				From: 29-2877 Mulroy St				NA			NA		10/07/2002
(2848) Youngblood Dr	0.07	1200	R				From: 29-2822 Ivy Hill Dr				NA			NA		10/07/2002
							To: 29-2823 Chesterfield Ave									

Virginia Department of Transportation
Traffic Engineering Division
2012
Annual Average Daily Traffic Volume Estimates By Section of Route
Fairfax Maintenance Area

Route	Length	AADT	QA	4Tire	Bus	-----Truck-----				QC	K Factor	QK	Dir Factor	AAWDT	QW	Year
						2Axle	3+Axle	1Trail	2Trail							
Fairfax County																
(2848) Youngblood Dr	0.06	1000	R			From: 29-2823 Chesterfield Ave					NA			NA		10/07/2002
(2848) Youngblood Dr	0.07	740	R			To: 29-2814 Tucker Ave					NA			NA		10/07/2002
(2848) Youngblood Dr	0.07	600	R			From: 29-2820 Byrnes Dr					NA			NA		10/07/2002
(2848) Youngblood St	0.07	540	R			To: 29-2828 Beverly Ave					NA			NA		10/25/2005
(2849) North 38th St	0.06	130	R			From: 29-2693 Fairlawn Dr					NA			NA		10/15/2002
(2850) Thirty Second St	0.10	100	R			To: Dead End					NA			NA		10/07/2002
(2851) Van Buren Ct	0.05	70	R			From: 29-693 Westmoreland St					NA			NA		10/07/2002
(2852) Jackson Dr	0.15	410	R			To: 29-1189					NA			NA		10/15/2002
(2853) Marthas Lane	0.11	90	R			From: 29-2853 Marthas Lane					NA			NA		10/22/2002
(2853) Marthas Lane	0.09	90	R			To: 29-703 Shreve Rd					NA			NA		10/22/2002
(2853) Marthas Lane	0.11	80	R			From: Dead End					NA			NA		10/15/2002
(2853) Marthas Lane	0.11	70	R			To: 29-2852 Jackson Dr					NA			NA		10/22/2002
(2853) Marthas Lane	0.11	80	R			From: 29-2852					NA			NA		10/22/2002
(2853) Marthas Lane	0.11	70	R			To: Dead End; Gap Terminus					NA			NA		10/22/2002
(2853) Marthas Lane	0.11	70	R			From: Dead End ; Gap Terminus					NA			NA		10/22/2002
(2853) Marthas Lane	0.11	50	R			To: 29-3487					NA			NA		10/24/2002
(2854) Mendota Ave	0.17	650	R			From: 29-2842					NA			NA		10/25/2002
(2854) Mendota Ave	0.02	80	R			To: 29-1775 Stuart Dr					NA			NA		02/24/2009
(2854) Mendota Av	0.08	120	R			From: 29-1787 Knoll Dr					NA			NA		1986
(2855) Poplar Ct	0.17	260	R			To: 0.02 ME 29-1787					NA			NA		1997
(2856) Denny Pl	0.04	50	R			From: Cul-de-Sac					NA			NA		1997
(2857) Glenallen St	0.08	510	R			To: 29-1787					NA			NA		1997
(2857) Glenallen St	0.14	180	R			From: 29-1787					NA			NA		10/08/2002
(2857) Glenallen St	0.10	220	R			To: 29-2848					NA			NA		10/28/2003
(2857) Glenallen St	0.14	180	R			From: 29-2459 Leesville Blvd					NA			NA		10/28/2003
(2857) Glenallen St	0.10	220	R			To: 29-2858 Ferndale St					NA			NA		10/28/2003
(2857) Glenallen St	0.10	220	R			From: 29-2885					NA			NA		10/28/2003
(2857) Glenallen St	0.10	220	R			To: 29-2871 Blackford St					NA			NA		10/28/2003

Virginia Department of Transportation
Traffic Engineering Division
2012
Annual Average Daily Traffic Volume Estimates By Section of Route
Fairfax Maintenance Area

Route	Length	AADT	QA	4Tire	Bus	-----Truck-----				QC	K Factor	QK	Dir Factor	AAWDT	QW	Year
						2Axle	3+Axle	1Trail	2Trail							
Fairfax County																
(2857) Glenallen St	0.06	320	R			From: 29-2871 Blackford St						NA		NA		10/28/2003
						To: 29-2870										
(2858) Ferndale St	0.09	260	R			From: 29-2857 Glenallen St						NA		NA		10/23/2003
						To: 29-2859 Fontana Pl										
(2858) Ferndale St	0.08	240	R			From: 29-2859 Fontana Pl						NA		NA		10/23/2003
						To: 29-2635 Atlee Pl										
(2858) Ferndale St	0.04	480	R			From: 29-2635 Atlee Pl						NA		NA		10/23/2003
						To: 29-2885 SOUTH										
(2858) Ferndale St	0.17	590	R			From: 29-2885 SOUTH						NA		NA		10/23/2003
						To: 29-2870										
(2858) Ferndale St	0.06	1300	R			From: 29-2870						NA		NA		10/23/2003
						To: 29-2885 NORTH										
(2858) Ferndale St	0.06	1400	R			From: 29-2885 NORTH						NA		NA		10/23/2003
						To: 29-2899										
(2858) Ferndale St	0.05	1500	R			From: 29-2899						NA		NA		10/23/2003
						To: 29-2881										
(2858) Ferndale St	0.10	2000	R			From: 29-2881						NA		NA		10/23/2003
						To: 29-2866										
(2858) Ferndale St	0.06	2100	R			From: 29-2866						NA		NA		10/23/2003
						To: 29-2865 Inzer St										
(2858) Ferndale St	0.06	2100	R			From: 29-2865 Inzer St						NA		NA		10/23/2003
						To: 29-2864 Ravensworth Rd										
(2858) Ferndale St	0.06	2200	R			From: 29-2864 Ravensworth Rd						NA		NA		10/23/2003
						To: 29-620 Braddock Rd										
(2859) Fontana Pl	0.04	60	R			From: 29-2858 Ferndale St						NA		NA		10/23/2003
						To: Dead End										
(2860) Holly Hill Dr	0.08	120	R			From: Dead End						NA		NA		10/22/2002
						To: 29-2436 Camp Alger Ave										
(2860) Holly Hill Dr	0.07	2700	R			From: 29-2436 Camp Alger Ave						NA		NA		10/22/2002
						To: 29-2445 Kenney Dr										
(2860) Holly Hill Dr	0.07	2700	R			From: 29-2445 Kenney Dr						NA		NA		10/22/2002
						To: 29-2495 Parkwood Ter										
(2860) Holly Hill Dr	0.07	2700	R			From: 29-2495 Parkwood Ter						NA		NA		10/11/2002
						To: 29-2886 Jacks Lane										
(2860) Holly Hill Dr	0.07	2700	R			From: 29-2886 Jacks Lane						NA		NA		10/22/2002
						To: 29-2439 Carol Lane										
(2860) Holly Hill Dr	0.07	2800	R			From: 29-2439 Carol Lane						NA		NA		10/22/2002
						To: 29-2338										
(2860) Holly Hill Dr	0.03	30	R			From: 29-2338						NA		NA		10/24/2002
						To: Dead End										
(2861) Zenith Ct	0.03	80	R			From: Dead End						NA		NA		10/24/2002
						To: 29-2495 Parkwood Ter										
(2862) Chichester Lane	0.09	1000	R			From: 29-2495 Parkwood Ter						NA		NA		10/24/2002
						To: 29-961 Beechwood Dr										
(2862) Chichester Lane	0.09	960	R			From: 29-961 Beechwood Dr						NA		NA		10/24/2002
						To: 29-962 Cherry Dr										

Virginia Department of Transportation
Traffic Engineering Division
2012
Annual Average Daily Traffic Volume Estimates By Section of Route
Fairfax Maintenance Area

Route	Length	AADT	QA	4Tire	Bus	-----Truck-----				QC	K Factor	QK	Dir Factor	AAWDT	QW	Year
						2Axle	3+Axle	1Trail	2Trail							
Fairfax County																
2862 Chichester Lane	0.15	1200	R									NA		NA		10/24/2002
2863 Helena Dr	0.10	47	R									NA		NA		10/24/2002
2863 Helena Dr	0.10	770	R									NA		NA		10/24/2002
2864 Ravensworth Rd	0.20	350	R									NA		NA		10/23/2003
2864 Ravensworth Rd	0.19	380	R									NA		NA		10/23/2003
2864 Ravensworth Rd	0.24	850	R									NA		NA		10/23/2003
2864 Ravensworth Rd	0.10	1000	R									NA		NA		10/23/2003
2864 Ravensworth Rd	0.07	780	R									NA		NA		10/23/2003
2864 Ravensworth Rd	0.08	610	R									NA		NA		10/23/2003
2864 Ravensworth Rd	0.06	460	R									NA		NA		10/23/2003
2864 Ravensworth Rd	0.47	300	R									NA		NA		10/23/2003
2864 Ravensworth Rd	0.09	1100	R									NA		NA		10/23/2003
2864 Ravensworth Rd	0.06	1800	R									NA		NA		10/23/2003
2864 Ravensworth Rd	0.05	2400	R									NA		NA		10/23/2003
2864 Ravensworth Rd	0.07	2400	R									NA		NA		10/23/2003
2864 Ravensworth Rd	0.07	4100	R									NA		NA		10/23/2003
2864 Ravensworth Rd	0.32	16000	F	98%	1%	1%	0%	0%	0%	C	0.084	F	0.586	17000	F	2012
2864 Ravensworth Rd	1.19	15000	F	98%	1%	1%	0%	0%	0%	F	0.087	F	0.618	16000	F	2012
2865 Inzer St	0.23	160	R									NA		NA		10/23/2003
2865 Inzer St	0.15	220	R									NA		NA		10/28/2003
2865 Inzer St	0.20	210	R									NA		NA		10/28/2003
2866 Hogarth St	0.07	580	R									NA		NA		10/28/2003
2866 Hogarth St	0.08	540	R									NA		NA		10/28/2003
2866 Hogarth St	0.15	480	R									NA		NA		10/28/2003

Virginia Department of Transportation
Traffic Engineering Division
2012
Annual Average Daily Traffic Volume Estimates By Section of Route
Fairfax Maintenance Area

Route	Length	AADT	QA	4Tire	Bus	-----Truck-----				QC	K Factor	QK	Dir Factor	AAWDT	QW	Year
						2Axle	3+Axle	1Trail	2Trail							
Fairfax County																
(2866) Hogarth St	0.18	260	R								NA			NA		10/28/2003
(2866) Hogarth St	0.19	220	R								NA			NA		10/28/2003
(2867) Garner St	0.06	110	R								NA			NA		10/28/2003
(2867) Garner St	0.06	110	R								NA			NA		10/28/2003
(2867) Garner St	0.05	100	R								NA			NA		10/28/2003
(2867) Garner St	0.06	140	R								NA			NA		10/28/2003
(2867) Garner St	0.06	110	R								NA			NA		10/28/2003
(2867) Garner St	0.06	100	R								NA			NA		10/28/2003
(2867) Garner St	0.06	100	R								NA			NA		10/28/2003
(2868) Hazelton St	0.09	150	R								NA			NA		10/23/2002
(2869) Shadeland Dr	0.26	200	R								NA			NA		10/23/2002
(2869) Shadeland Dr	0.17	130	R								NA			NA		10/23/2002
(2870) Chatham St	0.06	720	R								NA			NA		10/28/2003
(2870) Chatham St	0.06	490	R								NA			NA		10/23/2003
(2870) Chatham St	0.12	470	R								NA			NA		10/23/2003
(2870) Chatham St	0.06	390	R								NA			NA		10/28/2003
(2870) Chatham St	0.06	460	R								NA			NA		10/28/2003
(2870) Chatham St	0.06	450	R								NA			NA		10/28/2003
(2870) Chatham St	0.06	710	R								NA			NA		10/28/2003
(2871) Blackford St	0.19	180	R								NA			NA		10/28/2008
(2872) Kelvin Pl	0.08	160	R								NA			NA		07/22/2009
(2873) Kempsville St	0.07	140	R								NA			NA		10/28/2008

Virginia Department of Transportation
Traffic Engineering Division
2012
Annual Average Daily Traffic Volume Estimates By Section of Route
Fairfax Maintenance Area

Route	Length	AADT	QA	4Tire	Bus	-----Truck-----				QC	K Factor	QK	Dir Factor	AAWDT	QW	Year
						2Axle	3+Axle	1Trail	2Trail							
Fairfax County																
(2873) Kempsville St	0.06	170	R				From: 29-2872 Kelvin Pl					NA		NA		10/29/2003
(2873) Kempsville St	0.06	280	R				To: 29-2871 Blackford St					NA		NA		10/28/2008
							To: 29-2870 Chatham St									
(2874) Conrad Rd	0.08	120	R				From: Dead End					NA		NA		10/23/2002
(2874) Conrad Rd	0.06	340	R				To: 29-2786 Crestwood Dr					NA		NA		10/23/2002
(2874) Conrad Rd	0.07	310	R				To: 29-1882 SOUTH					NA		NA		10/23/2002
(2874) Conrad Rd	0.06	340	R				To: 29-1883 Yosemite Dr					NA		NA		10/23/2002
(2874) Conrad Rd	0.03	530	R				To: 29-1882 NORTH					NA		NA		10/23/2002
							To: 29-9793									
(2875) Tahoe Ct	0.04	60	R				From: Dead End					NA		NA		10/23/2002
							To: 29-1882									
(2876) Zion Ct	0.04	47	R				From: Dead End					NA		NA		10/23/2002
							To: 29-1882									
(2877) Mulroy St	0.11	170	R				From: 29-2848					NA		NA		10/08/2002
(2877) Mulroy St	0.09	170	R				To: 29-2878 Lamson Pl					NA		NA		10/08/2002
							To: 29-2821 Barbee St									
(2878) Lamson Pl	0.03	40	R				From: 29-2877 Mulroy St					NA		NA		10/08/2002
							To: Dead End									
(2879) Teton Pl	0.04	90	R				From: Dead End					NA		NA		10/08/2002
(2879) Teton Pl	0.07	310	R				To: 29-2880 Tonto Ct					NA		NA		10/08/2002
							To: 29-1882									
(2880) Tonto Ct	0.06	80	R				From: Dead End					NA		NA		10/23/2002
							To: 29-2879 Teton Pl									
(2881) Gresham St	0.15	440	R				From: 29-2864 Ravensworth Rd					NA		NA		10/28/2008
(2881) Gresham St	0.15	320	R				To: 29-3017 Juliet St					NA		NA		10/28/2008
(2881) Gresham St	0.17	370	R				To: 29-2652 Heming Ave					NA		NA		10/28/2008
(2881) Gresham St	0.16	350	R				To: 29-2867 Garner St					NA		NA		10/28/2008
(2881) Gresham St	0.05	260	R				To: 29-2882 Foxe Pl					NA		NA		10/28/2008
(2881) Gresham St	0.06	580	R				To: 29-2858 Ferndale St					NA		NA		10/28/2008
							To: 29-2884 Easton Dr									
(2882) Foxe Pl	0.10	110	R				From: Dead End					NA		NA		07/22/2009
							To: 29-2881									

Virginia Department of Transportation
Traffic Engineering Division
2012
Annual Average Daily Traffic Volume Estimates By Section of Route
Fairfax Maintenance Area

Route	Length	AADT	QA	4Tire	Bus	-----Truck-----				QC	K Factor	QK	Dir Factor	AAWDT	QW	Year
						2Axle	3+Axle	1Trail	2Trail							
Fairfax County																
2883	Fremont St	0.17	80	R								NA		NA		12/02/2008
2884	Easton Dr	0.03	40	R								NA		NA		1996
2884	Easton Dr	0.06	800	R								NA		NA		11/05/2008
2884	Easton Dr	0.06	880	R								NA		NA		11/05/2008
2884	Easton Dr	0.09	900	R								NA		NA		10/23/2008
2884	Easton Dr	0.06	760	R								NA		NA		10/23/2008
2884	Easton Dr	0.02	670	R								NA		NA		1986
2884	Easton Dr	0.06	280	R								NA		NA		07/22/2009
2884	Easton Dr	0.09	710	R								NA		NA		10/23/2008
2884	Easton Dr	0.21	230	R								NA		NA		07/22/2009
2885	Dunston St	0.19	230	R								NA		NA		11/05/2008
2885	Dunston St	0.24	280	R								NA		NA		11/05/2008
2885	Dunston St	0.06	440	R								NA		NA		11/05/2008
2885	Dunston St	0.08	420	R								NA		NA		11/05/2008
2885	Axton St	0.20	240	R								NA		NA		11/05/2008
2885	Axton St	0.10	100	R								NA		NA		11/05/2008
2885	Axton St	0.29	250	R								NA		NA		12/02/2008
2885	Axton St	0.06	370	R								NA		NA		11/05/2008
2885	Axton St	0.06	570	R								NA		NA		11/05/2008
2885	Axton St	0.06	580	R								NA		NA		11/05/2008
2885	Axton St	0.04	600	R								NA		NA		11/05/2008
2885	Axton St	0.06	520	R								NA		NA		11/05/2008
2885	Axton St	0.06	430	R								NA		NA		11/05/2008
2885	Axton St	0.06	250	R								NA		NA		11/05/2008

Virginia Department of Transportation
Traffic Engineering Division
2012
Annual Average Daily Traffic Volume Estimates By Section of Route
Fairfax Maintenance Area

Route	Length	AADT	QA	4Tire	Bus	-----Truck-----				QC	K Factor	QK	Dir Factor	AAWDT	QW	Year
						2Axle	3+Axle	1Trail	2Trail							
Fairfax County																
(2885) Axton St	0.05	350	R			From: 29-2648 Gardner Pl					NA			NA		11/05/2008
(2885) Axton St	0.06	260	R			To: 29-2857 Glenallen St					NA			NA		11/05/2008
(2885) Axton St	0.07	220	R			From: 29-2883 Fremont St					NA			NA		11/05/2008
						To: 29-2858 S. Ferndale St										
(2886) Jacks Lane	0.03	9	R			From: Dead End					NA			NA		1986
						To: 29-2860 Holly Hill Dr										
(2887) Orland St	0.19	280	R			From: 29-693 Westmoreland St					NA			NA		1997
(2887) Orland St	0.09	50	R			To: Dead End; Gap					NA			NA		1997
(2887) Orland St	0.08	490	R			From: 29-2839 Wicomico St					NA			NA		10/26/2005
(2887) Orland St	0.07	360	R			To: 29-2832 Crimmins Lane					NA			NA		10/26/2005
(2887) Orland St	0.04	280	R			From: 29-3544 Natahoa Ct					NA			NA		10/26/2005
						To: 29-2833 Powhatan St										
(2889) Muir Pl	0.04	60	R			From: Dead End					NA			NA		1997
						To: 29-1882										
(2890) Dean Dr	0.21	470	R			From: 29-693; 29-2042					NA			NA		10/25/2005
						To: 29-2891										
(2891) Mt Pleasant Dr	0.08	160	R			From: 29-2632 W, Van Fleet Dr					NA			NA		10/25/2005
(2891) Melbourne Dr	0.13	40	R			To: Melbourne Dr					NA			NA		08/17/2009
(2891) Melbourne Dr	0.07	340	R			From: Mt Pleasant Dr					NA			NA		10/25/2005
(2891) Melbourne Dr	0.06	640	R			To: 29-2632 E, Van Fleet Dr					NA			NA		10/25/2005
(2891) Melbourne Dr	0.06	640	R			From: 29-2890 Dean Dr					NA			NA		10/25/2005
(2891) Melbourne Dr	0.03	150	R			To: 29-2798 Lumsden St					NA			NA		08/17/2009
						From: Dead End										
(2892) Add Dr	0.16	250	R			To: 29-2225					NA			NA		1997
(2892) Add Dr	0.05	290	R			From: 29-2668 Ellis Ct					NA			NA		1997
						To: 29-2498 Brad St										
(2893) Larrlyn Dr	0.15	250	R			From: 29-822 Woodland Dr					NA			NA		12/02/2008
						To: 29-2894 Wendy Way										
(2894) Wendy Way	0.03	410	R			From: 29-3496 Larlynn Dr					NA			NA		10/22/2008
						To: 29-2893 Larrlyn Dr										
(2895) Beachway Dr	0.02	6	R			From: 29-1886 Beachway Dr					NA			NA		1986
						To: Dead End										

Virginia Department of Transportation
Traffic Engineering Division
2012
Annual Average Daily Traffic Volume Estimates By Section of Route
Fairfax Maintenance Area

Route	Length	AADT	QA	4Tire	Bus	-----Truck-----				QC	K Factor	QK	Dir Factor	AAWDT	QW	Year
						2Axle	3+Axle	1Trail	2Trail							
Fairfax County																
(2896) Edgewater Dr	0.19	450	R								NA		NA			1997
(2897) Mansfield Rd	0.37	230	R								NA		NA			1997
(2897) Mansfield Rd	0.04	280	R								NA		NA			1997
(2898) Farnum St	0.20	150	R								NA		NA			10/28/2008
(2899) Elgar St	0.19	110	R								NA		NA			10/27/2008
(2899) Elgar St	0.06	230	R								NA		NA			10/27/2008
(2899) Elgar St	0.22	960	R								NA		NA			10/27/2008
(2899) Elgar St	0.15	880	R								NA		NA			10/28/2008
(2899) Elgar St	0.23	270	R								NA		NA			10/28/2008
(2899) Elgar St	0.19	270	R								NA		NA			10/28/2008
(2900) Golden Ct	0.10	90	R								NA		NA			08/17/2009
(2901) Glen Ct	0.07	50	R								NA		NA			1997
(2902) Glenbrook Rd	0.06	80	R								NA		NA			1997
(2902) Glenbrook Rd	0.08	250	R								NA		NA			03/09/2009
(2902) Glenbrook Rd	0.06	290	R								NA		NA			11/14/2005
(2902) Glenbrook Rd	0.10	570	R								NA		NA			11/14/2005
(2902) Glenbrook Dr	0.06	1400	R								NA		NA			11/14/2005
(2902) Glenbrook Dr	0.05	1300	R								NA		NA			11/14/2005
(2902) Glenbrook Dr	0.06	1400	R								NA		NA			11/14/2005
(2902) Glenbrook Dr	0.13	1600	R								NA		NA			11/14/2005
(2902) Glenbrook Dr	0.06	2100	R								NA		NA			11/14/2005
(2902) Glenbrook Dr	0.11	2200	R								NA		NA			11/14/2005
(2902) Glenbrook Dr	0.15	380	R								NA		NA			1997

Virginia Department of Transportation
Traffic Engineering Division
2012
Annual Average Daily Traffic Volume Estimates By Section of Route
Fairfax Maintenance Area

Route	Length	AADT	QA	4Tire	Bus	-----Truck-----				QC	K Factor	QK	Dir Factor	AAWDT	QW	Year
						2Axle	3+Axle	1Trail	2Trail							
Fairfax County																
2902	Glenbrook Dr	0.17	230	R								NA		NA		1997
2902	Glenbrook Dr	0.18	120	R								NA		NA		1997
2903	Sano St	0.06	3100	R								NA		NA		01/10/2006
2903	Sano St	0.06	2900	R								NA		NA		01/10/2006
2903	Sano St	0.06	2800	R								NA		NA		01/10/2006
2903	Sano St	0.06	2300	R								NA		NA		01/10/2006
2903	Sano St	0.05	1900	R								NA		NA		01/10/2006
2903	Berlee Dr	0.18	730	R								NA		NA		01/10/2006
2903	Berlee Dr	0.06	620	R								NA		NA		01/10/2006
2903	Berlee Dr	0.17	590	R								NA		NA		01/10/2006
2904	Oak Ridge Dr	0.20	310	R								NA		NA		01/10/2006
2905	Summit Pl	0.08	1300	R								NA		NA		01/10/2006
2905	Summit Pl	0.05	1900	R								NA		NA		01/10/2006
2905	Summit Pl	0.05	2100	R								NA		NA		01/10/2006
2906	Woodway St	0.15	60	R								NA		NA		02/23/2009
2907	Emory St	0.09	130	R								NA		NA		02/23/2009
2908	Cedar Lane	0.10	500	R								NA		NA		02/24/2009
2908	Cedar Lane	0.05	470	R								NA		NA		02/24/2009
2909	Park Lane	0.20	220	R								NA		NA		12/16/2008
2910	Locust Way	0.19	160	R								NA		NA		07/22/2009
2911	Cardinal Lane	0.15	90	R								NA		NA		10/15/2008
2911	Cardinal Lane	0.05	40	R								NA		NA		1986

Virginia Department of Transportation
Traffic Engineering Division
2012
Annual Average Daily Traffic Volume Estimates By Section of Route
Fairfax Maintenance Area

Route	Length	AADT	QA	4Tire	Bus	-----Truck-----				QC	K Factor	QK	Dir Factor	AAWDT	QW	Year
						2Axle	3+Axle	1Trail	2Trail							
Fairfax County																
2912 Waverly St	0.13	60	R								NA			NA		12/15/2008
2912 Randolph Dr	0.12	590	G								NA			590	G	2012
2912 Randolph Dr	0.16	620	R								NA			NA		10/14/2008
2912 Randolph Dr	0.12	600	R								NA			NA		10/14/2008
2912 Randolph Dr	0.10	610	R								NA			NA		10/14/2008
2912 Randolph Dr	0.09	560	R								NA			NA		12/15/2008
2912 Randolph Dr	0.16	560	R								NA			NA		02/23/2009
2913 Bradwood St	0.12	720	R								NA			NA		07/22/2009
2914 Wheat Ct	0.10	100	R								NA			NA		1997
2915 Bradley Blvd	0.10	130	R								NA			NA		01/09/2006
2916 Dawes Ave	0.02	70	R								NA			NA		05/17/2006
2916 Dawes Ave	0.03	60	R								NA			NA		01/09/2006
2916 Dawes Ave	0.22	470	R								NA			NA		01/09/2006
2916 Dawes Ave	0.14	860	R								NA			NA		01/09/2006
2916 Dawes Ave	0.11	1100	R								NA			NA		01/09/2006
2917 Bradley Blvd	0.06	140	R								NA			NA		1997
2917 Bradley Blvd	0.08	190	R								NA			NA		1997
2917 Bradley Blvd	0.09	90	R								NA			NA		1997
2918 Fogle St	0.08	170	R								NA			NA		07/22/2009
2919 Mitchell St	0.17	560	R								NA			NA		10/14/2008
2920 Arlington Blvd Frontage	0.15	950	R								NA			NA		1986
2921 Cedar Hill Rd	0.01	1200	R								NA			NA		10/27/2005

Virginia Department of Transportation
Traffic Engineering Division
2012
Annual Average Daily Traffic Volume Estimates By Section of Route
Fairfax Maintenance Area

Route	Length	AADT	QA	4Tire	Bus	-----Truck-----				QC	K Factor	QK	Dir Factor	AAWDT	QW	Year
						2Axle	3+Axle	1Trail	2Trail							
Fairfax County																
2921 Cedar Hill Rd	0.15	1300	R			From: 29-2920					NA			NA		10/27/2005
2921 Cedar Hill Rd	0.03	240	R			From: 29-2922 S, Woodberry Lane					NA			NA		1997
2921 Cedar Hill Rd	0.06	100	R			From: 29-2922 N, Woodberry Lane					NA			NA		1997
						To: Dead End										
2922 Woodberry Lane	0.03	30	R			From: Dead End					NA			NA		1997
2922 Woodberry Lane	0.09	1100	R			From: 29-2921 N, Cedar Hill Rd 29-2921S, Cedar Hill Rd					NA			NA		10/27/2005
2922 Woodberry Lane	0.09	600	R			From: 29-2923 S, Pine Spring Rd 29-2923 N, Pine Spring Rd					NA			NA		10/27/2005
						To: 29-810 Fairmont St										
2923 Pine Spring Rd	0.11	110	R			From: Dead End					NA			NA		1997
2923 Pine Spring Rd	0.03	920	R			From: 29-2922 S, Woodberry Lane					NA			NA		02/23/2009
2923 Pine Spring Rd	0.09	1000	R			From: 29-2922 N, Woodberry Lane					NA			NA		10/27/2005
2923 Pine Spring Rd	0.09	1100	R			From: 29-2924 Oak Glen Ct					NA			NA		10/27/2005
2923 Pine Spring Rd	0.09	1200	R			From: 29-2925 Seoane Ct					NA			NA		10/27/2005
2923 Pine Spring Rd	0.23	1200	R			From: 29-2939 Willow Lane					NA			NA		10/27/2005
						To: 29-2938 Meadow View Rd										
2924 Oak Glen Ct	0.04	40	R			From: 29-2923 Pine Spring Rd					NA			NA		1997
						To: Dead End										
2925 Seoane Ct	0.04	40	R			From: Dead End					NA			NA		1997
						To: 29-2923 Pine Spring Rd										
2926 Wraywood Pl	0.10	100	R			From: 29-930 Kennedy Lane					NA			NA		1997
						To: Dead End										
2927 Glasgow Rd	0.18	70	R			From: 29-1450 Rebecca Dr					NA			NA		10/08/2008
2927 Marthas Rd	0.23	190	R			From: 29-2928 Popkins Lane					NA			NA		10/08/2008
2927 Marthas Rd	0.07	220	R			From: 29-2929 Recard Lane					NA			NA		10/08/2008
2927 Marthas Rd	0.08	300	R			From: 29-802 Stafford Rd					NA			NA		10/08/2008
2927 Marthas Rd	0.48	60	R			From: Begin Loop					NA			NA		10/08/2008
						To: End Loop										
2928 Popkins Lane	0.07	430	R			From: 29-1450 Rebecca Dr					NA			NA		10/08/2008
2928 Popkins Lane	0.03	320	R			From: 29-2927 W, Marthas Rd					NA			NA		10/08/2008
						To: 29-2927 E, Glasgow Rd										

Virginia Department of Transportation
Traffic Engineering Division
2012
Annual Average Daily Traffic Volume Estimates By Section of Route
Fairfax Maintenance Area

Route	Length	AADT	QA	4Tire	Bus	-----Truck-----				QC	K Factor	QK	Dir Factor	AAWDT	QW	Year
						2Axle	3+Axle	1Trail	2Trail							
Fairfax County																
2928 Popkins Lane	0.17	280	R				29-2927 E, Glasgow Rd				NA			NA		11/12/2008
							29-802 Stafford Rd									
2929 Recard Lane	0.10	90	R				Dead End				NA			NA		07/20/2009
							29-2927 Marthas Rd									
2930 Beechwood Rd	0.10	50	R				Dead End				NA			NA		1986
							29-799 Pickwick Lane									
2930 Beechwood Rd	0.17	190	R				Dead End				NA			NA		10/08/2008
							29-1450 Rebecca Dr									
2931 Highview Pl	0.14	70	R				29-2276 Dearborn Dr				NA			NA		1997
							Dead End									
2932 Wilburdale Dr	0.09	850	R				29-2933 Vellex Lane				NA			NA		11/05/2008
							29-617 Backlick Rd									
2933 Vellex Lane	0.15	420	R				29-2932 Begin Loop				NA			NA		12/16/2008
							29-2936 S, Laburch Lane									
2933 Vellex Lane	0.11	300	R				Dead End				NA			NA		10/22/2008
							29-2937 S, Wills Lane									
2933 Vellex Lane	0.50	70	R				29-2937 N, Wills Lane				NA			NA		11/05/2008
							29-2936 N, Laburch Lane									
2933 Vellex Lane	0.16	310	R				29-2932 End Loop				NA			NA		10/22/2008
							29-2933 Vellex Lane									
2936 Laburch Lane	0.14	30	R				29-2933 Vellex Lane				NA			NA		10/22/2008
							29-2933 Vellex Lane									
2937 Wills Lane	0.12	49	R				29-2933 Vellex Lane				NA			NA		10/22/2008
							29-2933 Vellex Lane									
2938 Meadow View Rd	0.08	80	R				Dead End				NA			NA		1986
							29-2939 Willow Lane									
2938 Meadow View Rd	0.13	440	R				29-2923 Pine Spring Rd				NA			NA		10/27/2005
							29-2923 Pine Spring Rd									
2938 Meadow View Rd	0.09	1600	R				US 29; 29-2996				NA			NA		10/27/2005
							29-9616									
2939 Willow Lane	0.01	930	R				29-2923 Pine Spring Rd				NA			NA		04/20/2009
							29-2938 Meadow View Rd									
2939 Willow Lane	0.08	390	R				29-943 Knollwood Dr				NA			NA		02/23/2009
							29-942 Vista Dr									
2940 Freedom Pl	0.11	200	R				29-943 Knollwood Dr				NA			NA		02/24/2009
							29-942 Vista Dr									
2941 Haven Pl	0.11	240	R				Cul-de-Sac				NA			NA		02/24/2009
							29-2903									
2942 Edgemoor Lane	0.13	120	R								NA			NA		1997

Virginia Department of Transportation
Traffic Engineering Division
2012
Annual Average Daily Traffic Volume Estimates By Section of Route
Fairfax Maintenance Area

Route	Length	AADT	QA	4Tire	Bus	-----Truck-----				QC	K Factor	QK	Dir Factor	AAWDT	QW	Year
						2Axle	3+Axle	1Trail	2Trail							
Fairfax County																
(2943) Courtland Dr	0.09	1200	R								NA			NA		01/18/2006
(2943) Courtland Dr	0.10	1400	R								NA			NA		01/18/2006
(2944) Payne St	0.25	680	R								NA			NA		01/18/2006
(2945) Church St	0.13	460	R								NA			NA		1986
(2946) Bellforest Dr	0.07	2400	R								NA			NA		04/16/2009
(2946) Park Tower Dr	0.04	2400	N								NA			NA		04/16/2009
(2946) Park Tower Dr	0.04	30	R								NA			NA		1986
(2948) John Marr Dr	0.28	11000	F	98%	1%	1%	0%	0%	0%	C	0.089	F	0.648	12000	F	2012
(2948) John Marr Dr	0.25	10000	F	98%	1%	1%	0%	0%	0%	F	0.087	F	0.55	11000	F	2012
(2948) John Marr Dr	0.10	470	R								NA			NA		02/23/2009
(2948) John Marr Dr	0.07	80	R								NA			NA		1997
(2949) Juniper Lane	0.45	1200	R								NA			NA		01/18/2006
(2949) Juniper Lane	0.56	2300	R								NA			NA		01/18/2006
(2950) Valley Lane	0.13	740	R								NA			NA		1997
(2950) Valley Lane	0.28	390	R								NA			NA		1997
(2950) Valley Lane	0.05	50	R								NA			NA		1997
(2951) Columbia Pike Frontage	0.07	330	R								NA			NA		07/30/2009
(2951) Columbia Pike Frontage	0.06	380	R								NA			NA		01/05/2006
(2951) Columbia Pike Frontage	0.03	30	R								NA			NA		01/05/2006
(2951) Columbia Pike Frontage	0.10	310	R								NA			NA		01/03/2006
(2951) Columbia Pike Frontage	0.10	400	R								NA			NA		01/03/2006
(2952) Terrace Pl	0.06	60	R								NA			NA		1997

Virginia Department of Transportation
Traffic Engineering Division
2012
Annual Average Daily Traffic Volume Estimates By Section of Route
Fairfax Maintenance Area

Route	Length	AADT	QA	4Tire	Bus	-----Truck-----				QC	K Factor	QK	Dir Factor	AAWDT	QW	Year
						2Axle	3+Axle	1Trail	2Trail							
Fairfax County																
(2953) Gunpowder Rd	0.31	220	R									NA		NA		08/07/2001
(2953) Gunpowder Rd	0.08	190	R									NA		NA		08/08/2001
(2953) Gunpowder Rd	0.19	380	R									NA		NA		08/08/2001
(2953) Gunpowder Rd	0.15	550	R									NA		NA		08/09/2001
(2954) Oliver Ave	0.33	1100	R									NA		NA		01/03/2006
(2955) Longstreet Ct	0.14	110	R									NA		NA		1997
(2956) Pickett Ct	0.06	280	R									NA		NA		1997
(2956) Pickett Ct	0.06	80	R									NA		NA		1997
(2957) Stuart Ct	0.12	140	R									NA		NA		1997
(2958) Howard St	0.08	90	R									NA		NA		1997
(2958) Howard St	0.15	90	R									NA		NA		1997
(2959) Larchmont Dr	0.19	1000	R									NA		NA		01/05/2006
(2959) Larchmont Dr	0.06	980	R									NA		NA		01/05/2006
(2959) Larchmont Dr	0.06	580	R									NA		NA		01/05/2006
(2959) Larchmont Dr	0.04	510	R									NA		NA		01/05/2006
(2959) Larchmont Dr	0.11	500	R									NA		NA		01/05/2006
(2960) Chester Dr	0.16	260	R									NA		NA		01/05/2006
(2960) Masonville Dr	0.04	340	R									NA		NA		01/05/2006
(2960) Austin St	0.16	410	R									NA		NA		01/05/2006
(2960) Austin St	0.02	180	R									NA		NA		01/05/2006
(2960) Austin St	0.09	250	R									NA		NA		01/05/2006
(2961) Orville St	0.19	660	R									NA		NA		11/20/2008

Virginia Department of Transportation
Traffic Engineering Division
2012
Annual Average Daily Traffic Volume Estimates By Section of Route
Fairfax Maintenance Area

Route	Length	AADT	QA	4Tire	Bus	-----Truck-----				QC	K Factor	QK	Dir Factor	AAWDT	QW	Year
						2Axle	3+Axle	1Trail	2Trail							
Fairfax County																
(2961) Orville St	0.19	530	R				From: 29-3705 Shirley St					NA		NA		11/20/2008
(2961) Orville St	0.19	160	R				To: 29-3376 Lawrence St					NA		NA		1986
							From: Dead End									
(2962) Lockwood Lane	0.18	200	R				To: 29-2959 Larchmont Dr					NA		NA		1997
(2963) Ethel Ct	0.04	30	R				From: Cul-de-Sac					NA		NA		1997
							To: 29-2976									
(2964) Bradley Cir	0.41	170	R				From: 29-2959 Larchmont Dr					NA		NA		01/05/2006
							To: 29-2394 Raleigh Rd									
(2965) Pima St	0.08	150	R				From: 29-3519 Redwing Dr					NA		NA		1986
							To: 29-3479 Amphill Dr									
(2965) Pima St	0.09	220	R				From: 29-2966 Chippewa Pl					NA		NA		1986
							To: 29-2246 Cherokee Ave									
(2966) Chippewa Pl	0.15	180	R				From: Dead End					NA		NA		07/22/2009
							To: 29-2965 Pima St									
(2967) Industrial Dr	0.06	5300	R				From: 29-2735 Industrial Dr					NA		NA		12/15/2008
							To: 29-648 Edsall Rd									
(2967) Mitchell St	0.22	870	R				From: 29-972 Canard St					NA		NA		10/14/2008
							To: 29-3025 Mitchell St									
(2967) Mitchell St	0.05	890	R				From: 29-2295 Wayne Dr					NA		NA		10/14/2008
							To: 29-2296 Cynthia Ct									
(2968) Ewell St	0.05	230	R				From: Dead End									
(2968) Ewell St	0.05	40	R				To: 29-2296 Cynthia Ct					NA		NA		1997
							From: SR 7 Leesburg Pike									
(2969) Leesburg Pike Frontage	0.14	270	R				To: 29-2327 Patrick Henry Dr					NA		NA		1986
							From: FR-712 Arlington Blvd Frontage									
(2970) Arlington Blvd Frontage	0.10	6600	R				To: 29-2327 Patrick Henry Dr					NA		NA		04/20/2009
							From: 29-2951									
(2971) Larchwood Rd	0.21	420	R				To: 29-2393 Oakwood Dr					NA		NA		01/11/2006
							From: Dead End									
(2972) Kingwood Dr	0.13	110	R				To: 29-2348 Nottage Lane					NA		NA		1986
							From: 29-2451 Kingwood Dr									
(2972) Kingwood Dr	0.09	110	R				To: 29-2451 Kingwood Dr					NA		NA		02/23/2009
							From: Cul-de-Sac									
(2973) Keith Pl	0.11	90	R				To: 29-854					NA		NA		1997

Virginia Department of Transportation
Traffic Engineering Division
2012
Annual Average Daily Traffic Volume Estimates By Section of Route
Fairfax Maintenance Area

Route	Length	AADT	QA	4Tire	Bus	-----Truck-----				QC	K Factor	QK	Dir Factor	AAWDT	QW	Year
						2Axle	3+Axle	1Trail	2Trail							
Fairfax County																
(2974) Case Pl	0.06	50	R									NA		NA		07/30/2009
(2975) Reiter St	0.04	20	R									NA		NA		1997
(2976) Masonville Dr	0.09	430	R									NA		NA		01/03/2006
(2976) Masonville Dr	0.10	1100	R									NA		NA		02/23/2009
(2976) Masonville Dr	0.04	1100	R									NA		NA		01/03/2006
(2976) Masonville Dr	0.05	1100	R									NA		NA		01/03/2006
(2976) Masonville Dr	0.07	290	R									NA		NA		01/03/2006
(2976) Masonville Dr	0.04	250	R									NA		NA		01/03/2006
(2976) Masonville Dr	0.10	220	R									NA		NA		01/03/2006
(2977) Korte Ct	0.05	320	R									NA		NA		1997
(2977) Korte Ct	0.06	400	R									NA		NA		1997
(2977) Korte Ct	0.06	80	R									NA		NA		1997
(2978) Kenfig Pl	0.08	950	R									NA		NA		01/23/2006
(2978) Kenfig Pl	0.08	690	R									NA		NA		01/23/2006
(2978) Kenfig Pl	0.01	340	R									NA		NA		1986
(2978) Kenfig Pl	0.04	500	R									NA		NA		01/23/2006
(2978) Kenfig Pl	0.06	250	R									NA		NA		01/23/2006
(2979) Rollin Rd	0.10	250	R									NA		NA		01/23/2006
(2979) Rollin Rd	0.03	640	R									NA		NA		01/23/2006
(2980) Hewitt St	0.05	440	R									NA		NA		01/23/2006
(2980) Hewitt St	0.11	290	R									NA		NA		01/28/2006
(2981) Dye Dr	0.09	470	R									NA		NA		01/23/2006

Virginia Department of Transportation
Traffic Engineering Division
2012
Annual Average Daily Traffic Volume Estimates By Section of Route
Fairfax Maintenance Area

Route	Length	AADT	QA	4Tire	Bus	-----Truck-----				QC	K Factor	QK	Dir Factor	AAWDT	QW	Year
						2Axle	3+Axle	1Trail	2Trail							
Fairfax County																
(2981) Dye Dr	0.22	550	R			From: 29-2436 Camp Alger Ave						NA		NA		01/23/2006
(2981) Dye Dr	0.06	960	R			To: 29-2439 Carol Lane						NA		NA		01/23/2006
(2981) Dye Dr	0.06	1300	R			From: 29-2440 Normandy Lane						NA		NA		01/23/2006
(2981) Strathmore St	0.15	970	R			To: 29-2338 Marc Dr						NA		NA		01/23/2006
(2981) Strathmore St	0.07	880	R			From: 29-1720 Graham Rd						NA		NA		01/23/2006
(2981) Strathmore St	0.12	410	R			To: 29-2980 Hewitt St						NA		NA		01/23/2006
(2981) Strathmore St	0.12	410	R			From: 29-2368 Brush Dr						NA		NA		01/23/2006
(2982) Georges Lane	0.12	120	R			To: 29-2979 Rollin Rd						NA		NA		1997
(2982) Georges Lane	0.12	120	R			From: 29-2276 Dearborn Dr						NA		NA		1997
(2983) Gary Pl	0.04	90	R			To: Dead End						NA		NA		1997
(2983) Gary Pl	0.04	90	R			From: Dead End						NA		NA		1997
(2983) Locker St	0.05	150	R			To: 29-2978 E, Kenfig Pl						NA		NA		1997
(2983) Locker St	0.05	150	R			From: 29-2978 W, Kenfig Pl						NA		NA		1997
(2983) Locker St	0.05	150	R			To: Dead End						NA		NA		1997
(2984) Darwin Dr	0.09	200	R			From: 29-649 Annandale Rd						NA		NA		1997
(2984) Darwin Dr	0.04	90	R			To: 29-2985 Darwin Ct						NA		NA		1997
(2984) Darwin Dr	0.04	90	R			From: Cul-de-Sac						NA		NA		1997
(2985) Darwin Ct	0.03	40	R			To: 29-2984 Darwin Dr						NA		NA		1997
(2985) Darwin Ct	0.03	40	R			From: Dead End						NA		NA		1997
(2986) Hartwell Ct	0.12	190	R			To: 29-2279 Executive Ave						NA		NA		02/23/2009
(2986) Hartwell Ct	0.08	110	R			From: 29-1176 Surrey Lane						NA		NA		1997
(2986) Hartwell Ct	0.08	110	R			To: Dead End						NA		NA		1997
(2987) Billings Dr	0.14	110	R			From: 29-2912						NA		NA		07/22/2009
(2987) Billings Dr	0.14	110	R			To: Cul-de-Sac						NA		NA		07/22/2009
(2988) Rock Spring Ave	0.15	200	R			From: SR 7 Leesburg Pike						NA		NA		04/20/2009
(2988) Rock Spring Ave	0.15	200	R			To: Dead End; Gap						NA		NA		04/20/2009
(2988) Spring Lane	0.22	2400	R			From: SR 244 Columbia Pike						NA		NA		01/30/2006
(2988) Spring Lane	0.06	370	R			To: 29-3078 Robinwood Lane						NA		NA		1986
(2988) Spring Lane	0.06	370	R			From: Dead End						NA		NA		1986
(2989) Gorham St	0.15	2900	R			To: 29-716 Seminary Rd						NA		NA		01/30/2006
(2989) Gorham St	0.15	2900	R			From: SR 7 Leesburg Pike						NA		NA		01/30/2006
(2990) Linda Lane	0.15	280	R			To: 29-4010 Royce St						NA		NA		01/03/2006
(2990) Linda Lane	0.15	280	R			From: 29-854 Pleasant Ridge Rd						NA		NA		01/03/2006
(2991) Half Moon Cir	0.15	110	R			To: 29-2276 W, Waterway Dr						NA		NA		11/01/2006
(2991) Half Moon Cir	0.15	110	R			From: 29-2276 E, Waterway Dr						NA		NA		11/01/2006

Virginia Department of Transportation
Traffic Engineering Division
2012
Annual Average Daily Traffic Volume Estimates By Section of Route
Fairfax Maintenance Area

Route	Length	AADT	QA	4Tire	Bus	-----Truck-----				QC	K Factor	QK	Dir Factor	AAWDT	QW	Year
						2Axle	3+Axle	1Trail	2Trail							
Fairfax County																
(2992) Lyric Lane	0.06	500	R				From: 29-2995 Stoneybrae Dr					NA		NA		01/11/2006
(2992) Lyric Lane	0.19	150	R				From: 29-2993 W, Cavalier Cr					NA		NA		01/11/2006
							To: 29-2993 E, Cavalier Cr									
(2993) Cavalier Cir	0.14	190	R				From: 29-2992 W, Lyric Lane					NA		NA		01/11/2006
(2993) Cavalier Cr	0.15	190	R				From: 29-2994 Rustic Way Lane					NA		NA		01/11/2006
(2993) Cavalier Cr	0.06	160	R				From: 29-2992 E, Lyric Lane					NA		NA		01/11/2006
(2993) Cavalier Cr	0.14	80	R				From: 29-2276 Waterway Dr					NA		NA		1986
							To: Dead End									
(2994) Rustic Way Lane	0.05	40	R				From: Dead End					NA		NA		1986
(2994) Rustic Way Lane	0.07	170	R				From: 29-2993 Cavalier Cir					NA		NA		01/11/2006
(2994) Rustic Way Lane	0.11	270	R				From: 29-2274 Crosswoods Cir					NA		NA		01/11/2006
(2994) Rustic Way Lane	0.10	370	R				From: 29-1891 Barger Dr					NA		NA		01/11/2006
							To: 29-2276 Waterway Dr									
(2995) Stoneybrae Dr	0.05	490	R				From: 29-2276 S, Waterway Dr					NA		NA		01/11/2006
(2995) Stoneybrae Dr	0.17	390	R				From: 29-2992 Lyric Lane					NA		NA		01/11/2006
(2995) Stoneybrae Dr	0.08	1100	R				From: 29-2274 Crosswoods Cir					NA		NA		01/11/2006
(2995) Stoneybrae Dr	0.21	2600	R				From: 29-1892 Grass Hill Ter					NA		NA		01/11/2006
							To: 29-2276 N, Waterway Dr									
(2996) Lee Hwy Frontage	0.12	220	R				From: Dead End					NA		NA		1986
							To: 29-2938 Meadow View Rd									
(2997) Justine Dr	0.27	170	R				From: 29-2998 N, Murray Ct					NA		NA		01/30/2006
(2997) Justine Dr	0.06	1600	R				From: 29-2998 S, Murray Ct					NA		NA		01/30/2006
							To: 29-711 Gallows Rd									
(2998) Terrace Dr	0.10	1300	R				From: 29-2997 S, Justine Dr					NA		NA		01/05/2006
(2998) Terrace Dr	0.14	1000	R				From: 29-2213 Marguerite Ct					NA		NA		01/05/2006
(2998) Terrace Dr	0.05	480	R				From: 29-2997 N, Justine Dr					NA		NA		01/05/2006
(2998) Terrace Dr	0.14	690	R				From: 29-2959 Larchmont Dr					NA		NA		01/05/2006
(2998) Murray Ct	0.05	70	R				From: 29-2293 Murray Lane					NA		NA		1997
							To: Dead End									

Virginia Department of Transportation
Traffic Engineering Division
2012
Annual Average Daily Traffic Volume Estimates By Section of Route
Fairfax Maintenance Area

Route	Length	AADT	QA	4Tire	Bus	-----Truck-----				QC	K Factor	QK	Dir Factor	AAWDT	QW	Year
						2Axle	3+Axle	1Trail	2Trail							
Fairfax County																
(2999) Paul Spring Rd	0.09	840	R				From: 29-1473 Devonshire Rd				NA		NA		10/08/2008	
(2999) Paul Spring Rd	0.23	720	R				From: 29-1450 Rebecca Dr				NA		NA		11/19/2002	
							To: 29-799 Paul Spring Rd									
(3000) Dade Lane	0.10	570	R				From: Dead End				NA		NA		11/19/2002	
							To: 29-629; 29-2159									
(3001) Franklin Dr	0.09	310	R				From: 29-637 Newington Rd				NA		NA		07/29/2003	
(3001) Franklin Dr	0.10	130	R				From: 29-3005 Catskill Rd				NA		NA		07/29/2003	
							To: 29-3003									
(3002) Hamilton Rd	0.25	330	R				From: Dead End				NA		NA		07/21/2009	
							To: 29-637 Accotink Rd									
(3003) Buckley Rd	0.03	50	R				From: Dead End				NA		NA		08/18/2003	
(3003) Buckley Rd	0.21	140	R				From: 29-3001 Franklin Dr				NA		NA		08/18/2003	
							To: 29-3004 Higham Rd									
(3004) Higham Rd	0.12	350	R				From: 29-741 Newington Rd				NA		NA		06/23/2003	
(3004) Higham Rd	0.10	260	R				From: 29-3005 Catskill Rd				NA		NA		06/23/2003	
(3004) Higham Rd	0.05	40	R				From: 29-3003 Buckley Rd				NA		NA		06/23/2003	
							To: Dead End									
(3005) Catskill Rd	0.22	180	R				From: 29-3001 Franklin Dr				NA		NA		07/29/2003	
							To: 29-3004									
(3006) Ona Dr	0.03	620	R				From: Dead End				NA		NA		07/21/2009	
							To: 29-637 Newington Rd									
(3007) Constance Dr	0.09	780	R				From: 29-789 Loisdale Rd				NA		NA		06/23/2003	
(3007) Constance Dr	0.06	580	R				From: 29-3008 Layton Dr				NA		NA		06/23/2003	
							To: 29-3009									
(3008) Layton Dr	0.05	40	R				From: Dead End				NA		NA		06/23/2003	
(3008) Layton Dr	0.07	140	R				From: 29-3341 Dyer Ct				NA		NA		06/23/2003	
(3008) Layton Dr	0.17	160	R				From: 29-3014				NA		NA		06/23/2003	
(3008) Layton Dr	0.07	180	R				From: 29-3007 Constance Dr				NA		NA		06/23/2003	
(3008) Layton Dr	0.08	400	R				From: 29-3009 SOUTH				NA		NA		06/23/2003	
(3008) Layton Dr	0.06	520	R				From: 29-3013 Mayo Ct				NA		NA		06/23/2003	
(3008) Layton Dr	0.13	580	R				From: 29-3340 Becker Dr				NA		NA		06/23/2003	
							To: 29-3009 NORTH									

Virginia Department of Transportation
 Traffic Engineering Division
 2012
 Annual Average Daily Traffic Volume Estimates By Section of Route
 Fairfax Maintenance Area

Route	Length	AADT	QA	4Tire	Bus	-----Truck-----				QC	K Factor	QK	Dir Factor	AAWDT	QW	Year
						2Axle	3+Axle	1Trail	2Trail							
Fairfax County																
3008 Layton Dr	0.06	970	R									NA		NA		06/23/2003
3009 Jerome St	0.05	110	R									NA		NA		06/23/2003
3009 Jerome St	0.09	220	R									NA		NA		06/23/2003
3009 Jerome St	0.27	200	R									NA		NA		06/23/2003
3009 Ruskin St	0.30	300	R									NA		NA		07/21/2009
3009 Ruskin St	0.25	180	R									NA		NA		03/16/2009
3010 Roanoke Ave	0.15	210	R									NA		NA		08/07/2003
3011 Wesley Rd	0.23	60	R									NA		NA		08/18/2003
3011 Wesley Rd	0.06	480	R									NA		NA		08/18/2003
3012 Cooper St	0.18	780	R									NA		NA		07/23/2003
3012 Cooper St	0.20	340	R									NA		NA		07/23/2003
3012 Cooper St	0.19	270	R									NA		NA		07/23/2003
3013 Mayo Ct	0.07	100	R									NA		NA		06/23/2003
3014 Lois Dr	0.06	770	R									NA		NA		06/23/2003
3014 Lois Dr	0.06	460	R									NA		NA		06/23/2003
3014 Lois Dr	0.09	250	R									NA		NA		06/23/2003
3014 Lois Dr	0.12	130	R									NA		NA		06/23/2003
3014 Darby Lane	0.22	90	R									NA		NA		07/21/2009
3015 Fallowfield Dr	0.02	20	R									NA		NA		1997
3015 Fallowfield Dr	0.16	290	R									NA		NA		1997
3016 Red Pine St	0.03	720	R									NA		NA		11/19/2002
3016 Red Pine St	0.05	570	R									NA		NA		11/19/2002

Virginia Department of Transportation
Traffic Engineering Division
2012
Annual Average Daily Traffic Volume Estimates By Section of Route
Fairfax Maintenance Area

Route	Length	AADT	QA	4Tire	Bus	-----Truck-----				QC	K Factor	QK	Dir Factor	AAWDT	QW	Year
						2Axle	3+Axle	1Trail	2Trail							
Fairfax County																
(3017) Juliet St	0.17	210	R			From: 29-2885 SOUTH						NA		NA		08/06/2003
(3017) Juliet St	0.05	370	R			To: 29-3018 Cosgrove Pl						NA		NA		08/06/2003
(3017) Juliet St	0.06	550	R			From: 29-2885 NORTH						NA		NA		08/06/2003
(3017) Juliet St	0.06	190	R			To: 29-2899						NA		NA		08/06/2003
(3017) Juliet St	0.06	240	R			From: 29-3055 Ferber Pl						NA		NA		08/06/2003
(3017) Juliet St	0.06	180	R			To: 29-2881						NA		NA		08/06/2003
(3018) Cosgrove Pl	0.05	70	R			From: 29-3017 Juliet St						NA		NA		08/06/2003
(3019) Clive Pl	0.05	90	R			To: Dead End						NA		NA		08/06/2003
(3020) Anders Terrace	0.10	160	R			From: 29-2885						NA		NA		07/31/2003
(3020) Anders Terrace	0.04	180	R			To: 0.10 ME Cul-de-Sac						NA		NA		07/31/2003
(3020) Anders Terrace	0.10	210	R			From: 29-3021 Bostwick Dr						NA		NA		07/31/2003
(3020) Anders Terrace	0.05	260	R			To: 29-3023 Cather Rd						NA		NA		07/31/2003
(3020) Anders Terrace	0.05	320	R			From: 29-3022 Dalton Rd						NA		NA		07/31/2003
(3021) Bostwick Dr	0.10	170	R			To: 29-2671 Montgomery St						NA		NA		07/31/2003
(3021) Bostwick Dr	0.10	170	R			From: 29-3020 Anders Ter						NA		NA		07/31/2003
(3021) Bostwick Dr	0.06	260	R			To: 29-3023 Cather Rd						NA		NA		07/31/2003
(3021) Bostwick Dr	0.15	520	R			From: 29-3022 Dalton Rd						NA		NA		07/31/2003
(3021) Bostwick Dr	0.10	390	R			To: 29-2671						NA		NA		07/31/2003
(3021) Bostwick Dr	0.07	190	R			From: 29-712 Columbia Rd						NA		NA		07/31/2003
(3022) Dalton Rd	0.03	20	R			To: 29-3028 Gilpin Dr						NA		NA		07/31/2003
(3022) Dalton Rd	0.24	130	R			From: Dead End						NA		NA		07/31/2003
(3023) Cather Rd	0.15	160	R			To: 29-3021 Bostwick Dr						NA		NA		07/31/2003
(3023) Cather Rd	0.06	430	R			From: 29-3020 Anders Ter						NA		NA		07/31/2003
						To: 29-648 Edsall Rd						NA		NA		07/31/2003

Virginia Department of Transportation
Traffic Engineering Division
2012
Annual Average Daily Traffic Volume Estimates By Section of Route
Fairfax Maintenance Area

Route	Length	AADT	QA	4Tire	Bus	-----Truck-----				QC	K Factor	QK	Dir Factor	AAWDT	QW	Year
						2Axle	3+Axle	1Trail	2Trail							
Fairfax County																
3024	Magonia Ave	0.16	460	R								NA		NA		11/19/2002
3025	Clinton Rd	0.10	220	R								NA		NA		08/11/2003
3025	Mitchell St	0.03	260	R								NA		NA		08/11/2003
3026	Barrister Pl	0.09	210	R								NA		NA		07/26/2003
3027	Olde Towne Ct	0.06	180	R								NA		NA		07/29/2003
3028	Gilpin Dr	0.06	150	R								NA		NA		07/31/2003
3028	Gilpin Dr	0.15	290	R								NA		NA		07/31/2003
3029	Forman Ct	0.10	240	R								NA		NA		07/31/2003
3030	Ardfour Lane	0.06	NA									NA		NA		
3030	Ardfour Lane	0.13	350	R								NA		NA		08/14/2003
3030	Ardfour Lane	0.05	240	R								NA		NA		08/14/2003
3030	Ardfour Lane	0.14	270	R								NA		NA		08/14/2003
3031	Banff St	0.09	49	R								NA		NA		08/14/2003
3031	Banff St	0.14	270	R								NA		NA		08/14/2003
3031	Banff St	0.09	330	R								NA		NA		08/14/2003
3032	Bonnie Dr	0.08	280	R								NA		NA		08/14/2003
3033	Kathleen Pl	0.17	150	R								NA		NA		08/06/2003
3034	Camrose Pl	0.07	90	R								NA		NA		08/06/2003
3035	Kaywood Pl	0.09	80	R								NA		NA		1997
3036	Maries Dr	0.09	350	R								NA		NA		1997
3036	Maries Dr	0.02	50	R								NA		NA		1997

Virginia Department of Transportation
Traffic Engineering Division
2012
Annual Average Daily Traffic Volume Estimates By Section of Route
Fairfax Maintenance Area

Route	Length	AADT	QA	4Tire	Bus	-----Truck-----				QC	K Factor	QK	Dir Factor	AAWDT	QW	Year
						2Axle	3+Axle	1Trail	2Trail							
Fairfax County																
(3037) Jan Mar Dr	0.11	260	R									NA		NA		1997
(3037) Jan Mar Dr	0.10	200	R									NA		NA		1997
(3038) Milland St	0.28	190	R									NA		NA		08/14/2003
(3038) Light St	0.20	130	R									NA		NA		08/14/2003
(3039) Moss Dr	0.02	1100	R									NA		NA		11/04/2002
(3039) Moss Dr	0.07	1200	R									NA		NA		11/04/2002
(3039) Moss Dr	0.18	470	R									NA		NA		11/04/2002
(3039) Moss Dr	0.07	390	R									NA		NA		11/04/2002
(3039) Moss Dr	0.07	250	R									NA		NA		01/05/2006
(3039) Moss Dr	0.17	350	R									NA		NA		11/06/2002
(3040) Rosewood St	0.12	90	R									NA		NA		11/06/2002
(3040) Rosewood St	0.09	190	R									NA		NA		11/06/2002
(3040) Rosewood St	0.05	160	R									NA		NA		11/06/2002
(3040) Rosewood St	0.06	110	R									NA		NA		11/04/2002
(3041) Wynnwood Dr	0.12	140	R									NA		NA		1997
(3041) Wynnwood Dr	0.08	390	R									NA		NA		11/04/2002
(3041) Wynnwood Dr	0.02	380	R									NA		NA		11/04/2002
(3041) Wynnwood Dr	0.13	370	R									NA		NA		11/04/2002
(3042) Joanne Dr	0.04	20	R									NA		NA		1997
(3043) Elwood Dr	0.07	290	R									NA		NA		11/06/2002
(3044) Chanel Rd	0.03	40	R									NA		NA		1997
(3045) Kirklyn St	0.13	370	R									NA		NA		1997

Virginia Department of Transportation
Traffic Engineering Division
2012
Annual Average Daily Traffic Volume Estimates By Section of Route
Fairfax Maintenance Area

Route	Length	AADT	QA	4Tire	Bus	-----Truck-----				QC	K Factor	QK	Dir Factor	AAWDT	QW	Year
						2Axle	3+Axle	1Trail	2Trail							
Fairfax County																
(3045) Kirklyn St	0.10	90	R											NA		1997
(3046) Ackley St	0.12	190	R											NA		07/23/2003
(3046) Ackley St	0.13	290	R											NA		07/23/2003
(3047) Long Pine Dr	0.06	1200	R											NA		08/04/2003
(3047) Long Pine Dr	0.10	900	R											NA		08/04/2003
(3047) Long Pine Dr	0.08	640	R											NA		08/04/2003
(3047) Long Pine Dr	0.11	520	R											NA		08/04/2003
(3047) Long Pine Dr	0.10	270	R											NA		08/04/2003
(3047) Long Pine Dr	0.07	170	R											NA		08/04/2003
(3047) Long Pine Dr	0.07	120	R											NA		08/04/2003
(3047) Long Pine Dr	0.08	170	R											NA		08/04/2003
(3047) Long Pine Dr	0.11	230	R											NA		08/04/2003
(3047) Long Pine Dr	0.11	290	R											NA		08/04/2003
(3047) Long Pine Dr	0.07	450	R											NA		08/04/2003
(3047) Long Pine Dr	0.26	630	R											NA		08/04/2003
(3047) Long Pine Dr	0.05	2000	R											NA		08/04/2003
(3048) Roswell Ct	0.04	80	R											NA		08/04/2003
(3048) Roswell Ct	0.05	110	R											NA		08/04/2003
(3049) Estaban Pl	0.07	90	R											NA		08/04/2003
(3050) Hamlet St	0.17	170	R											NA		08/04/2003
(3050) Hamlet St	0.05	100	R											NA		08/04/2003
(3050) Hamlet St	0.13	170	R											NA		08/04/2003
(3051) Murillo St	0.14	190	R											NA		08/04/2003

Virginia Department of Transportation
Traffic Engineering Division
2012
Annual Average Daily Traffic Volume Estimates By Section of Route
Fairfax Maintenance Area

Route	Length	AADT	QA	4Tire	Bus	-----Truck-----				QC	K Factor	QK	Dir Factor	AAWDT	QW	Year
						2Axle	3+Axle	1Trail	2Trail							
Fairfax County																
3051	Murillo St	0.16	100	R								NA		NA		08/04/2003
3052	Dreyfuss St	0.13	48	R								NA		NA		08/04/2003
3053	Jebb St	0.06	90	R								NA		NA		08/04/2003
3054	Kipling St	0.06	90	R								NA		NA		08/06/2003
3054	Kipling St	0.06	200	R								NA		NA		08/06/2003
3055	Ferber Pl	0.10	80	R								NA		NA		08/06/2003
3056	Conway Ct	0.04	80	R								NA		NA		08/20/2003
3057	Boulder St	0.23	110	R								NA		NA		08/04/2003
3058	Ingle Pl	0.03	47	R								NA		NA		08/06/2003
3059	Weyburn Dr	0.02	46	R								NA		NA		08/07/2003
3059	Weyburn Dr	0.14	190	R								NA		NA		08/07/2003
3059	Weyburn Dr	0.06	750	R								NA		NA		08/07/2003
3059	Weyburn Dr	0.06	860	R								NA		NA		08/07/2003
3059	Weyburn Dr	0.08	930	R								NA		NA		08/07/2003
3060	Mayfield Dr	0.05	950	R								NA		NA		08/07/2003
3060	Mayfield Dr	0.05	840	R								NA		NA		08/07/2003
3060	Mayfield Dr	0.03	870	R								NA		NA		08/07/2003
3060	Mayfield Dr	0.04	660	R								NA		NA		08/07/2003
3061	Herald St	0.03	1900	R								NA		NA		08/07/2003
3062	Gaylord Dr	0.09	180	R								NA		NA		08/07/2003
3063	Mayfield Ct	0.04	70	R								NA		NA		08/07/2003

Virginia Department of Transportation
Traffic Engineering Division
2012
Annual Average Daily Traffic Volume Estimates By Section of Route
Fairfax Maintenance Area

Route	Length	AADT	QA	4Tire	Bus	-----Truck-----				QC	K Factor	QK	Dir Factor	AAWDT	QW	Year
						2Axle	3+Axle	1Trail	2Trail							
Fairfax County																
(3064) Capstan Dr	0.11	210	R			From: 29-3098 Forest Grove Dr					NA		NA			1997
(3064) Capstan Dr	0.16	510	R			To: 29-2239					NA		NA			1997
(3064) Capstan Dr	0.04	50	R			From: 29-3093 Ivydale Dr					NA		NA			1997
						To: Dead End										
(3065) Columbia Pike Frontage	0.04	20	R			From: Dead End					NA		NA			1997
(3065) Columbia Pike Frontage	0.07	40	R			To: 29-3039 Moss Dr					NA		NA			1997
						To: Dead End										
(3066) Watkins Trail	0.07	360	R			From: 29-2344					NA		NA			11/18/2002
(3066) Watkins Trail	0.10	270	R			To: 29-3068 Mason Ridge Dr					NA		NA			11/18/2002
(3066) Watkins Trail	0.15	200	R			From: 29-3506 Honey Lane					NA		NA			11/18/2002
(3066) Watkins Trail	0.07	270	R			To: 29-3067 Cathcart Rd					NA		NA			11/18/2002
						To: 29-712 Old Columbia Pike										
(3067) Cathcart Rd	0.08	140	R			From: 29-3068 Mason Ridge Dr					NA		NA			11/18/2002
						To: 29-3066 Watkins Trail										
(3068) Mason Ridge Dr	0.04	150	R			From: 29-2344					NA		NA			11/06/2002
(3068) Mason Ridge Dr	0.22	180	R			To: 29-3067 Cathcart Rd					NA		NA			11/06/2002
						To: 29-3066 Watkins Trail										
(3069)	0.07	NA				From: Dead End					NA		NA			
(3069)	0.07	NA				To: 29-2606 Beryl Rd					NA		NA			
						To: Dead End										
(3070) Bermuda Ct	0.05	70	R			From: 29-2841 Brookside Rd					NA		NA			10/30/2002
						To: Dead End										
(3071) Joseph Ct	0.03	40	R			From: 29-2214 Bradford Dr					NA		NA			08/20/2003
						To: Cul-de-Sac										
(3072) Kingman Dr	0.15	640	R			From: 29-3059 Weyburn Dr					NA		NA			08/07/2003
						To: 29-2249 Medford Dr										
(3073) Weyburn Ct	0.05	60	R			From: 29-3059 Weyburn Dr					NA		NA			08/07/2003
						To: Dead End										
(3074) Balsam Dr	0.07	310	R			From: 29-2591 Hardwood Lane					NA		NA			10/31/2002
(3074) Balsam Dr	0.16	360	R			To: 29-2594 Crestwood Lane					NA		NA			10/31/2002
						To: 29-3075 Laburnum St										
(3075) Laburnum St	0.23	190	R			From: Dead End					NA		NA			10/31/2002
						To: 29-3902										

Virginia Department of Transportation
Traffic Engineering Division
2012
Annual Average Daily Traffic Volume Estimates By Section of Route
Fairfax Maintenance Area

Route	Length	AADT	QA	4Tire	Bus	-----Truck-----				QC	K Factor	QK	Dir Factor	AAWDT	QW	Year
						2Axle	3+Axle	1Trail	2Trail							
Fairfax County																
(3075) Laburnum St	0.06	650	R			From: 29-3902					NA			NA		10/31/2002
(3075) Laburnum St	0.04	510	R			To: 29-3074 Balsam Dr					NA			NA		10/31/2002
(3075) Laburnum St	0.08	510	R			From: 29-2592 Woodacre Dr					NA			NA		10/31/2002
(3075) Laburnum St	0.12	480	R			To: 29-2514 Basswood Ct					NA			NA		10/31/2002
(3075) Laburnum St						From: 29-3661 Highwood Dr										
(3076) Farver Rd	0.19	160	R			To: 29-1962 Tompkins Dr					NA			NA		10/31/2002
(3076) Farver Rd						From: Dead End										
(3077) Durbin Pl	0.08	70	R			To: 29-2773 Glen Forest Dr					NA			NA		1997
(3077) Durbin Pl						From: Dead End										
(3078) Robinwood Lane	0.18	880	R			To: 29-2988					NA			NA		10/31/2002
(3078) Robinwood Lane						From: Arlington County Line										
(3079) Sprucedale Dr	0.07	80	R			To: Dead End					NA			NA		1997
(3079) Sprucedale Dr	0.17	250	R			From: 29-2466 Fern Lane					NA			NA		1997
(3079) Sprucedale Dr						To: Dead End										
(3080) Woodville Dr	0.16	220	R			From: 29-708 Kerns Rd					NA			NA		11/18/2002
(3080) Woodville Dr	0.10	180	R			To: 29-3081 Prince Charles Ct					NA			NA		11/18/2002
(3080) Woodville Dr						From: 29-1892 Grass Hill Ter										
(3081) Prince Charles Ct	0.07	80	R			To: 29-3080 Woodville Dr					NA			NA		1997
(3081) Prince Charles Ct						From: Dead End										
(3082) Queen Anne Ter	0.11	120	R			To: 29-708 Kerns Rd					NA			NA		1997
(3082) Queen Anne Ter						From: Dead End										
(3083) Kerns Ct	0.03	40	R			To: Cul-de-Sac					NA			NA		1997
(3083) Kerns Ct						From: 29-708 Kerns Rd										
(3084) Derrell Ct	0.12	120	R			To: Dead End					NA			NA		08/20/2003
(3084) Derrell Ct						From: 29-1510; 29-3714										
(3085) Little River Tpke Frontage	0.14	280	R			To: 29-2249 Medford Dr					NA			NA		08/20/2003
(3085) Little River Tpke Frontage						From: Dead End										
(3086) Buckwood Ct	0.05	70	R			To: 29-3093 Ivydale Dr					NA			NA		1997
(3086) Buckwood Ct						From: Dead End										
(3087) McWhorter Pl	0.01	2500	R			To: Dead End					NA			NA		08/07/2003
(3087) McWhorter Pl	0.06	2600	R			From: 29-3059 Weyburn Dr					NA			NA		1987
(3087) McWhorter Pl	0.13	360	R			To: 29-2249 Medford Dr					NA			NA		08/07/2003
(3087) McWhorter Pl						From: Dead End										

Virginia Department of Transportation
Traffic Engineering Division
2012
Annual Average Daily Traffic Volume Estimates By Section of Route
Fairfax Maintenance Area

Route	Length	AADT	QA	4Tire	Bus	-----Truck-----				QC	K Factor	QK	Dir Factor	AAWDT	QW	Year
						2Axle	3+Axle	1Trail	2Trail							
Fairfax County																
3088 Walters Woods Dr	0.03	310	R								NA		NA			11/18/2002
3088 Walters Woods Dr	0.20	280	R								NA		NA			11/18/2002
3088 Walters Woods Dr	0.21	380	R								NA		NA			11/18/2002
3089 Copa Ct	0.05	50	R								NA		NA			1997
3090 Port Royal Rd	0.33	4800	R								NA		NA			08/06/2003
3090 Port Royal Rd	0.23	9200	R								NA		NA			08/06/2003
3090 Port Royal Rd	0.21	11000	R								NA		NA			03/04/2009
3091 Dunbar St	0.09	150	R								NA		NA			07/28/2003
3092 Friars Ct	0.12	230	R								NA		NA			07/20/2009
3093 Ivydale Dr	0.23	270	R								NA		NA			11/06/2002
3093 Ivydale Dr	0.11	290	R								NA		NA			11/06/2002
3093 Ivydale Dr	0.07	320	R								NA		NA			11/16/2002
3093 Ivydale Dr	0.06	530	R								NA		NA			11/06/2002
3094 Madeira Pl	0.08	160	R								NA		NA			08/07/2003
3095 Denver Ct	0.04	70	R								NA		NA			08/07/2003
3096 Medford Ct	0.03	50	R								NA		NA			08/07/2003
3097 Rawlins Rd	0.02	440	R								NA		NA			11/06/2002
3098 Forest Grove Dr	0.20	280	R								NA		NA			01/05/2006
3098 Forest Grove Dr	0.20	230	R								NA		NA			11/06/2002
3098 Forest Grove Dr	0.18	210	R								NA		NA			02/23/2009
3099 Tall Oak Ct	0.10	140	R								NA		NA			1997

Virginia Department of Transportation
Traffic Engineering Division
2012
Annual Average Daily Traffic Volume Estimates By Section of Route
Fairfax Maintenance Area

Route	Length	AADT	QA	4Tire	Bus	-----Truck-----				QC	K Factor	QK	Dir Factor	AAWDT	QW	Year
						2Axle	3+Axle	1Trail	2Trail							
Fairfax County																
(3100) Flor Lane	0.13	70	R			From: 29-3176					NA		NA			08/10/2009
						To: Cul-de-Sac										
(3101) Blue Wing Dr	0.06	47	R			From: 29-1510 Beacon Hill Rd					NA		NA			07/29/2003
						To: Dead End										
(3102) Mount Vernon Memorial Hwy	0.15	60	R			From: Dead End					NA		NA			07/16/2003
						To: 29-1169 Patton Blvd										
(3102) Mount Vernon Memorial Hwy	0.20	90	R			From: 29-1169 Patton Blvd					NA		NA			07/14/2003
						To: Dead End										
(3103) Jossie Lane	0.04	40	R			From: 29-3635 Weller Ave					NA		NA			1986
						To: Cul-de-Sac										
(3104) Cedar Rd	0.17	350	R			From: 29-3106 Dogue Dr					NA		NA			07/16/2003
						To: 29-3105 Cooper Rd										
(3104) Cedar Rd	0.05	350	R			From: 29-3105 Cooper Rd					NA		NA			07/16/2003
						To: 0.05 ME 29-3105										
(3104) Cedar Rd	0.03	340	R			From: 0.05 ME 29-3105					NA		NA			07/16/2003
						To: 29-6988 Black Alder Dr										
(3105) Cooper Rd	0.29	2400	R			From: 29-623 Old Mill Rd					NA		NA			11/18/2008
						To: US 1 Richmond Hwy										
(3106) Dogue Dr	0.02	100	R			From: 29-3104 Cedar Rd					NA		NA			07/16/2003
						To: 29-3361 Cedar Ct										
(3106) Dogue Dr	0.08	80	R			From: 29-3361 Cedar Ct					NA		NA			07/16/2003
						To: 29-623 Old Mill Rd										
(3107) Allwood Dr	0.14	160	R			From: 29-623 Ferry Landing Rd					NA		NA			07/14/2003
						To: 29-3118 Allwood Ct										
(3107) Allwood Dr	0.14	140	R			From: 29-3118 Allwood Ct					NA		NA			07/14/2003
						To: 29-3109 Robertson Blvd										
(3108) Forest Haven Dr	0.11	700	R			From: 29-3117 Neptune Dr					NA		NA			07/14/2003
						To: 29-3120 Dolphin Lane										
(3108) Forest Haven Dr	0.14	700	R			From: 29-3120 Dolphin Lane					NA		NA			07/14/2003
						To: 29-3116 Tarpon Lane										
(3108) Forest Haven Dr	0.07	1200	R			From: 29-3116 Tarpon Lane					NA		NA			07/14/2003
						To: 29-623 Ferry Landing Rd										
(3108) Forest Haven Dr	0.15	790	R			From: 29-623 Ferry Landing Rd					NA		NA			07/14/2003
						To: 29-3109 Robertson Blvd										
(3108) Forest Haven Dr	0.11	970	R			From: 29-3109 Robertson Blvd					NA		NA			07/14/2003
						To: 29-3165 Mount Vernon Mem Hwy										
(3108) Forest Haven Dr	0.01	1300	R			From: 29-3165 Mount Vernon Mem Hwy					NA		NA			07/14/2003
						To: SR 235 Mount Vernon Mem Hwy										
(3109) Robertson Blvd	0.18	410	R			From: 29-3108 Forest Haven Dr					NA		NA			07/14/2003
						To: 29-3107 Allwood Dr										
(3109) Robertson Blvd	0.07	470	R			From: 29-3107 Allwood Dr					NA		NA			07/14/2003
						To: 29-4255 Craig Ave										
(3109) Robertson Blvd	0.06	480	R			From: 29-4255 Craig Ave					NA		NA			07/14/2003
						To: 29-4700 Heather Glen Dr										

Virginia Department of Transportation
Traffic Engineering Division
2012
Annual Average Daily Traffic Volume Estimates By Section of Route
Fairfax Maintenance Area

Route	Length	AADT	QA	4Tire	Bus	-----Truck-----				QC	K Factor	QK	Dir Factor	AAWDT	QW	Year
						2Axle	3+Axle	1Trail	2Trail							
Fairfax County																
(3109) Robertson Blvd	0.06	510	R								NA			NA		07/14/2003
(3109) Robertson Blvd	0.06	600	R								NA			NA		07/14/2003
(3109) Robertson Blvd	0.06	660	R								NA			NA		07/14/2003
(3109) Robertson Blvd	0.07	750	R								NA			NA		07/14/2003
(3109) Robertson Blvd	0.06	780	R								NA			NA		07/14/2003
(3110) Mt Vernon Mem Hwy Frontage	0.06	70	R								NA			NA		07/16/2003
(3110) Mt Vernon Mem Hwy Frontage	0.07	160	R								NA			NA		07/15/2003
(3110) Mt Vernon Mem Hwy Frontage	0.04	10	R								NA			NA		07/16/2003
(3111) Russell Rd	0.21	6500	F	99%	1%	0%	0%	0%	0%	C	0.086	F	0.579	6900	F	2012
(3111) Russell Rd	0.32	4500	F	99%	1%	0%	0%	0%	0%	F	0.091	F	0.597	4800	F	2012
(3111) Russell Rd	0.05	1500	R								NA			NA		07/21/2003
(3111) Russell Rd	0.07	1300	R								NA			NA		07/21/2003
(3111) Russell Rd	0.06	1200	R								NA			NA		07/21/2003
(3112) Keswick Rd	0.03	10	R								NA			NA		07/21/2003
(3112) Keswick Rd	0.07	320	R								NA			NA		07/21/2003
(3112) Keswick Rd	0.06	120	R								NA			NA		07/21/2003
(3113) Norwood Dr	0.10	280	R								NA			NA		07/21/2003
(3113) Norwood Dr	0.22	140	R								NA			NA		07/21/2003
(3114) Lakepark Dr	0.43	1400	R								NA			NA		07/21/2003
(3115) Lea Lane	0.34	270	R								NA			NA		07/13/2003
(3116) Tarpon Lane	0.09	320	R								NA			NA		07/16/2003
(3116) Tarpon Lane	0.11	320	R								NA			NA		07/16/2003

Virginia Department of Transportation
Traffic Engineering Division
2012
Annual Average Daily Traffic Volume Estimates By Section of Route
Fairfax Maintenance Area

Route	Length	AADT	QA	4Tire	Bus	-----Truck-----				QC	K Factor	QK	Dir Factor	AAWDT	QW	Year
						2Axle	3+Axle	1Trail	2Trail							
Fairfax County																
(3116) Tarpon Lane	0.19	490	R			From: 29-3119 Coral Lane					NA			NA		07/16/2003
(3116) Tarpon Lane	0.27	130	R			From: 29-3108 Forest Haven Dr					NA			NA		07/16/2003
						To: 29-3117 Neptune Dr										
(3117) Neptune Dr	0.34	200	R			From: Begin Loop					NA			NA		07/14/2003
(3117) Neptune Dr	0.06	240	R			From: End Loop					NA			NA		07/14/2003
(3117) Neptune Dr	0.29	100	R			From: 29-3108 Forest Haven Dr					NA			NA		07/14/2003
(3117) Neptune Dr	0.10	160	R			From: 29-3120 Dolphin Lane					NA			NA		07/14/2003
(3117) Neptune Dr	0.10	250	R			From: 29-3116 Tarpon Lane					NA			NA		07/12/2003
						To: 29-623 Ferry Landing Rd										
(3118) Allwood Ct	0.08	80	R			From: Dead End					NA			NA		07/14/2003
						To: 29-3107 Allwood Dr										
(3119) Coral Lane	0.08	110	R			From: 29-1183 Reef Court					NA			NA		07/16/2003
(3119) Coral Lane	0.14	90	R			From: 29-3116 Tarpon Lane					NA			NA		07/16/2003
						To: 29-3120 Dolphin Lane										
(3120) Dolphin Lane	0.17	200	R			From: 29-3116 Tarpon Lane					NA			NA		07/16/2003
(3120) Dolphin Lane	0.06	240	R			From: 29-3119 Coral Lane					NA			NA		07/16/2003
						From: 29-3119										
(3120) Dolphin Lane	0.24	130	R			From: 29-3108					NA			NA		07/16/2003
(3120) Dolphin Lane	0.04	20	R			From: 29-3117					NA			NA		07/16/2003
						To: Dead End										
(3121) Ashton St	0.26	750	R			From: 29-836 Buckman Rd					NA			NA		07/17/2003
(3121) Ashton St	0.18	610	R			From: 29-3376 Lawrence St					NA			NA		07/17/2003
(3121) Ashton St	0.18	420	R			From: 29-3123					NA			NA		07/17/2003
						To: 29-3122 Augustine St										
(3122) Augustine St	0.06	48	R			From: 29-4208 Donelson St					NA			NA		07/17/2003
(3122) Augustine St	0.07	50	R			From: 29-781					NA			NA		07/17/2003
(3122) Augustine St	0.03	3	R			From: 29-3121 Ashton St					NA			NA		07/17/2003
						To: Dead End										
(3123) Fielding St	0.03	20	R			From: Dead End					NA			NA		07/21/2003
(3123) Fielding St	0.07	520	R			From: 29-3128 Ashboro Dr					NA			NA		07/21/2003
						To: 29-3111 Russell Rd										

Virginia Department of Transportation
Traffic Engineering Division
2012
Annual Average Daily Traffic Volume Estimates By Section of Route
Fairfax Maintenance Area

Route	Length	AADT	QA	4Tire	Bus	-----Truck-----				QC	K Factor	QK	Dir Factor	AAWDT	QW	Year
						2Axle	3+Axle	1Trail	2Trail							
Fairfax County																
(3123) Fielding St	0.11	850	R			From: 29-3111 Russell Rd					NA		NA			07/21/2003
(3123) Fielding St	0.06	800	R			To: 29-4208 Donelson St					NA		NA			07/21/2003
(3123) Fielding St	0.07	720	R			From: 29-781 Martha Washington St					NA		NA			07/21/2003
(3123) Fielding St	0.27	1400	R			To: 29-3121 Ashton St					NA		NA			07/21/2003
(3124) Adrienne Dr	0.14	990	R			From: 29-4232 Southwood Dr					NA		NA			06/30/2003
(3124) Adrienne Dr	0.05	700	R			To: 29-4057 Pickering Pl					NA		NA			06/30/2003
(3124) Adrienne Dr	0.07	810	R			From: 29-4236 Dandridge Ter					NA		NA			06/30/2003
(3124) Adrienne Dr	0.16	740	R			To: 29-624 Old Mill Rd					NA		NA			06/30/2003
(3124) Adrienne Dr	0.11	840	R			From: 29-3133 Menard Ct					NA		NA			06/30/2003
(3124) Adrienne Dr	0.18	580	R			To: 29-3135 Adrienne Ct					NA		NA			06/30/2003
(3124) Adrienne Dr	0.17	460	R			From: 29-3126 Beauchamp Dr					NA		NA			06/30/2003
(3124) Adrienne Dr	0.07	300	R			To: 29-3125 Sulgrave Dr					NA		NA			06/30/2003
(3125) Sulgrave Dr	0.11	80	R			From: 29-623 Old Mt Vernon Rd					NA		NA			06/30/2003
(3125) Sulgrave Dr	0.15	220	R			To: Dead End					NA		NA			06/30/2003
(3125) Sulgrave Dr	0.20	270	R			From: 29-3129 Bordeaux St					NA		NA			06/30/2003
(3126) Beauchamp Dr	0.07	80	R			To: 29-3126 Beauchamp Dr					NA		NA			06/30/2003
(3126) Beauchamp Dr	0.09	110	R			From: 29-3124					NA		NA			06/30/2003
(3126) Beauchamp Dr	0.09	180	R			To: 29-3125 Sulgrave Dr					NA		NA			06/30/2003
(3127) Aspen Dr	0.03	1200	R			From: 29-3132 Renault Pl					NA		NA			07/21/2003
(3127) Aspen Dr	0.14	1300	R			To: 29-3124					NA		NA			07/21/2003
(3127) Main St	0.12	1400	R			From: 29-1027 Colonial Ave					NA		NA			07/21/2003
(3127) Main St	0.12	940	R			To: 29-3791 Wyres St					NA		NA			07/21/2003
(3128) Ashboro Dr	0.24	280	R			From: 0.03 ME 29-3791					NA		NA			07/21/2003
						To: 29-836 Buckman Rd					NA		NA			07/21/2003
						From: 29-2144 Gregory Dr					NA		NA			07/21/2003
						To: 29-3111 Russell Rd					NA		NA			07/21/2003
						From: 29-3112 Keswick Rd					NA		NA			07/21/2003
						To: 29-3376 Lawrence St					NA		NA			07/21/2003

Virginia Department of Transportation
Traffic Engineering Division
2012
Annual Average Daily Traffic Volume Estimates By Section of Route
Fairfax Maintenance Area

Route	Length	AADT	QA	4Tire	Bus	-----Truck-----				QC	K Factor	QK	Dir Factor	AAWDT	QW	Year
						2Axle	3+Axle	1Trail	2Trail							
Fairfax County																
(3128) Ashboro Dr	0.17	560	R			From: 29-3376 Lawrence St					NA		NA			07/21/2003
(3128) Ashboro Dr	0.03	440	R			To: 0.17 MN 29-3376					NA		NA			07/21/2003
(3128) Ashboro Dr	0.06	450	R			From: 29-3123					NA		NA			07/21/2003
(3128) Ashboro Dr						To: 29-4209 Corcoran St										
(3129) Bordeaux St	0.09	230	R			From: 29-624 Old Mill Rd					NA		NA			06/30/2003
(3129) Bordeaux St						To: 29-3125 Sulgrave Dr										
(3130) Valley Forge Dr	0.06	160	R			From: 29-3163 Marcia Ct					NA		NA			06/30/2003
(3130) Valley Forge Dr	0.04	190	R			To: 29-3131 Cornwallis Ct					NA		NA			06/30/2003
(3130) Valley Forge Dr						To: 29-624 Old Mill Rd										
(3131) Cornwallis Ct	0.04	30	R			From: Dead End					NA		NA			06/30/2003
(3131) Cornwallis Ct						To: 29-3130 Valley Forge Dr										
(3132) Renault Pl	0.11	60	R			From: Dead End					NA		NA			06/30/2003
(3132) Renault Pl						To: 29-3126 Beauchamp Dr										
(3133) Menard Ct	0.12	70	R			From: 29-3124					NA		NA			06/30/2003
(3133) Menard Ct						To: Dead End										
(3134) Grist Mill Rd	0.10	60	R			From: 29-3110					NA		NA			1986
(3134) Grist Mill Rd						To: Dead End										
(3135) Adrienne Ct	0.05	40	R			From: Dead End					NA		NA			06/30/2003
(3135) Adrienne Ct						To: 29-3124										
(3136) Dolly Dr	0.19	230	R			From: 29-3139 Madison Dr					NA		NA			05/11/2000
(3136) Dolly Dr						To: 29-601 Belmont Blvd										
(3137) Henry Pl	0.07	70	R			From: Dead End					NA		NA			05/11/2000
(3137) Henry Pl						To: 29-601 Belmont Blvd										
(3138) Gunston Dr	0.24	320	R			From: 29-3139 Madison Dr					NA		NA			05/11/2000
(3138) Gunston Dr						To: 29-601 Belmont Blvd										
(3139) Madison Dr	0.17	60	R			From: Dead End					NA		NA			05/11/2000
(3139) Madison Dr	0.12	180	R			To: 29-3138 Gunston Dr					NA		NA			05/11/2000
(3139) Madison Dr	0.04	30	R			To: 29-3136 Dolly Dr					NA		NA			05/11/2000
(3139) Madison Dr						To: Dead End										
(3140) Sunbury Dr	0.03	70	R			From: Dead End					NA		NA			08/20/2003
(3140) Sunbury Dr	0.11	320	R			To: 29-1660 Towanda Rd					NA		NA			08/20/2003
(3140) Sunbury Dr						To: 29-1625; 29-1633										
(3141) Dead Run Dr	0.05	1100	R			From: 29-687 Churchill Rd					NA		NA			11/20/2002
(3141) Dead Run Dr						To: 29-3142 Hector Rd										

Virginia Department of Transportation
Traffic Engineering Division
2012
Annual Average Daily Traffic Volume Estimates By Section of Route
Fairfax Maintenance Area

Route	Length	AADT	QA	4Tire	Bus	-----Truck-----				QC	K Factor	QK	Dir Factor	AAWDT	QW	Year
						2Axle	3+Axle	1Trail	2Trail							
Fairfax County																
(3141) Dead Run Dr	0.11	960	R			From: 29-3142 Hector Rd					NA			NA		11/20/2002
(3141) Dead Run Dr	0.15	970	R			To: 29-3143 Bright Ave					NA			NA		11/20/2002
(3141) Dead Run Dr	0.08	830	R			From: 29-3172 Congress Lane					NA			NA		11/20/2002
(3141) Dead Run Dr	0.14	810	R			To: 29-3155 E, Carper St					NA			NA		01/30/2006
(3141) Dead Run Dr	0.30	1300	R			From: 29-3155 W, Carper St					NA			NA		11/20/2002
						To: SR 193 Georgetown Pike										
(3142) Hector Rd	0.09	390	R			From: 29-3155 Carper St					NA			NA		11/20/2002
(3142) Hector Rd	0.23	220	R			To: 29-3143 Bright Ave					NA			NA		11/20/2002
						To: 29-3141 Dead Run Dr										
(3143) Bright Ave	0.08	120	R			From: 29-3142 Hector Rd					NA			NA		11/20/2002
(3143) Bright Ave	0.09	130	R			To: 29-3156 Roberta Ct					NA			NA		11/20/2002
(3143) Bright Ave	0.06	180	R			From: 29-3144 Sharon Ct					NA			NA		11/20/2002
						To: 29-3141 Dead Run Dr										
(3144) Sharon Ct	0.04	50	R			From: Dead End					NA			NA		1997
						To: 29-3143 Bright Ave										
(3145) Strawberry Lane	0.10	720	R			From: Dead End					NA			NA		1986
						To: 29-650 Gallows Rd										
(3146) Mayor Pl	0.05	40	R			From: 29-1637					NA			NA		07/30/2003
						To: Dead End										
(3147) Winston Pl	0.05	47	R			From: Dead End					NA			NA		07/30/2003
						To: 29-1637										
(3148) Laurelwood Dr	0.19	150	R			From: 29-760 Brook Rd					NA			NA		1996
						To: Cul-de-Sac										
(3149) Jackson Pl	0.10	80	R			From: Dead End					NA			NA		07/17/2003
(3149) Jackson Pl	0.09	130	R			To: 29-3576 Springman St					NA			NA		07/17/2003
(3149) Jackson Pl	0.09	230	R			From: 29-888					NA			NA		07/17/2003
						To: 29-924 Washington Ave										
(3150) Castner Ct	0.12	70	R			From: Cul-de-Sac					NA			NA		08/09/2001
(3150) Castner Ct	0.04	70	R			To: 29-2953 Gunpowder Rd					NA			NA		08/09/2001
(3150) Cannonball Rd	0.10	150	N			From: Dead End Gap					NA			NA		08/09/2001
						To: Dead End; Gap										
(3150) Cannonball Rd	0.10	150	R			From: 29-4873 Singing Pines Rd					NA			NA		08/09/2001
						To: Cul-de-Sac										

Virginia Department of Transportation
Traffic Engineering Division
2012
Annual Average Daily Traffic Volume Estimates By Section of Route
Fairfax Maintenance Area

Route	Length	AADT	QA	4Tire	Bus	-----Truck-----				QC	K Factor	QK	Dir Factor	AAWDT	QW	Year
						2Axle	3+Axle	1Trail	2Trail							
Fairfax County																
(3151) McNair Dr	0.08	260	R								NA			NA		07/17/2003
(3151) McNair Dr	0.12	140	R								NA			NA		11/17/2008
(3151) McNair Dr	0.15	250	R								NA			NA		07/17/2003
(3151) McNair Dr	0.17	140	R								NA			NA		07/23/2003
(3152) Cyrus Pl	0.17	180	R								NA			NA		07/23/2003
(3153) Cushman Pl	0.17	160	R								NA			NA		07/23/2003
(3154) Mount Zephyr St	0.08	280	R								NA			NA		07/17/2003
(3154) Mount Zephyr St	0.04	130	R								NA			NA		07/17/2003
(3154) Mount Zephyr St	0.03	980	R								NA			NA		07/17/2003
(3155) Carper St	0.16	580	R								NA			NA		11/20/2002
(3155) Carper St	0.10	480	R								NA			NA		11/20/2002
(3155) Carper St	0.24	80	R								NA			NA		11/20/2002
(3156) Roberta Ct	0.05	60	R								NA			NA		1997
(3157) Millburn Ct	0.13	70	R								NA			NA		07/16/2003
(3158) Frontage Rd	0.06	70	R								NA			NA		06/30/2003
(3158) Frontage Rd	0.29	120	R								NA			NA		06/26/2003
(3158) Frontage Rd	0.08	46	R								NA			NA		06/26/2003
(3159) Battersea Lane	0.08	2800	R								NA			NA		06/26/2003
(3159) Battersea Lane	0.07	1300	R								NA			NA		06/25/2003
(3159) Battersea Lane	0.06	620	R								NA			NA		06/25/2003
(3159) Battersea Lane	0.05	400	R								NA			NA		06/25/2003
(3159) Battersea Lane	0.13	240	R								NA			NA		06/25/2003

Virginia Department of Transportation
Traffic Engineering Division
2012
Annual Average Daily Traffic Volume Estimates By Section of Route
Fairfax Maintenance Area

Route	Length	AADT	QA	4Tire	Bus	-----Truck-----				QC	K Factor	QK	Dir Factor	AAWDT	QW	Year
						2Axle	3+Axle	1Trail	2Trail							
Fairfax County																
(3159) Battersea Lane	0.07	450	R								NA			NA		06/24/2003
(3159) Battersea Lane	0.13	640	R								NA			NA		06/25/2003
(3159) Battersea Lane	0.07	1400	R								NA			NA		11/12/2008
(3159) Battersea Lane	0.03	760	R								NA			NA		06/25/2003
(3159) Battersea Lane	0.08	930	R								NA			NA		06/25/2003
(3159) Battersea Lane	0.01	1400	R								NA			NA		06/25/2003
(3160) Wagon Wheel Rd	0.30	190	R								NA			NA		06/25/2003
(3160) Wagon Wheel Rd	0.16	760	R								NA			NA		06/25/2003
(3160) Wagon Wheel Rd	0.13	500	R								NA			NA		06/25/2003
(3160) Wagon Wheel Rd	0.11	360	R								NA			NA		06/25/2003
(3160) Wagon Wheel Rd	0.10	360	R								NA			NA		06/25/2003
(3160) Wagon Wheel Rd	0.22	140	R								NA			NA		06/25/2003
(3160) Cherry Valley Lane	0.09	240	R								NA			NA		06/25/2003
(3160) Cherry Valley Lane	0.06	310	R								NA			NA		06/25/2003
(3160) Cherry Valley Lane	0.03	370	R								NA			NA		06/25/2003
(3160) Cherry Valley Lane	0.11	660	R								NA			NA		06/25/2003
(3160) Cherry Valley Lane	0.05	750	R								NA			NA		06/25/2003
(3160) Cherry Valley Lane	0.31	180	R								NA			NA		06/25/2003
(3160) Cherry Valley Lane	0.03	20	R								NA			NA		06/25/2003
(3161) Ramsgate Ter	0.26	110	R								NA			NA		06/25/2003
(3161) Ramsgate Ter	0.03	90	R								NA			NA		06/25/2003
(3162) Skyline Ct	0.07	120	R								NA			NA		07/29/2003
(3163) Marcia Ct	0.07	60	R								NA			NA		06/25/2003

Virginia Department of Transportation
Traffic Engineering Division
2012
Annual Average Daily Traffic Volume Estimates By Section of Route
Fairfax Maintenance Area

Route	Length	AADT	QA	4Tire	Bus	-----Truck-----				QC	K Factor	QK	Dir Factor	AAWDT	QW	Year
						2Axle	3+Axle	1Trail	2Trail							
Fairfax County																
3163 Marcia Ct	0.09	80	R			From: 29-3130 Valley Forge Dr					NA		NA			06/30/2003
						To: Dead End										
3164 Great Neck Ct	0.17	170	R			From: Dead End					NA		NA			07/17/2003
						To: 29-623 Old Mt Vernon Rd										
3165 Mount Vernon Mem Hwy	0.30	140	R			From: SR 235 Mount Vernon Mem Hwy					NA		NA			07/17/2003
						To: 29-3108 Forest Haven Dr										
3166 Fairglen Dr	0.28	130	R			From: 29-3111 Russell Rd					NA		NA			07/21/2003
						To: 29-3111 Russell Rd										
3167 Split Rock Rd	0.03	9	R			From: Dead End					NA		NA			07/30/2003
						To: 29-3170 Haystack Rd										
3167 Split Rock Rd	0.02	20	R			From: Dead End; Gap					NA		NA			07/30/2003
						To: 29-1637 Cottonwood Dr										
3167 Split Rock Rd	0.05	760	R			From: 29-1637 Cottonwood Dr					NA		NA			07/30/2003
						To: 29-3168 Greendale Rd										
3167 Split Rock Rd	0.04	790	R			From: 29-3168 Greendale Rd					NA		NA			07/30/2003
						To: 29-611 Telegraph Rd										
3168 Greendale Rd	0.02	7	R			From: Dead End					NA		NA			07/30/2003
						To: 29-3169 Haystack Rd										
3168 Greendale Rd	0.06	330	R			From: 29-3169 Haystack Rd					NA		NA			07/30/2003
						To: 29-3170 Carriage Dr										
3168 Greendale Rd	0.04	600	R			From: 29-3170 Carriage Dr					NA		NA			07/30/2003
						To: 29-3167										
3169 Haystack Rd	0.25	330	R			From: 29-3168 Greendale Rd					NA		NA			07/30/2003
						To: 29-3170 Carriage Dr										
3170 Haystack Rd	0.04	490	R			From: 29-3167 Split Rock Rd					NA		NA			07/30/2003
						To: 29-3169; Carriage Dr										
3170 Carriage Dr	0.27	160	R			From: 29-3169 Haystack Rd					NA		NA			07/30/2003
						To: 29-3168 Greendale Rd										
3171 Emerald Dr	0.07	400	R			From: 29-2141 N, Alden Rd					NA		NA			07/22/2003
						To: 29-4238 N, Eugene Pl										
3171 Emerald Dr	0.15	250	R			From: 29-4238 N, Eugene Pl					NA		NA			07/22/2003
						To: 29-4239 W, Fircrest Pl										
3171 Emerald Dr	0.13	510	R			From: 29-4239 W, Fircrest Pl					NA		NA			07/22/2003
						To: 29-4239 E, Fircrest Pl										
3171 Emerald Dr	0.21	350	R			From: 29-4239 E, Fircrest Pl					NA		NA			07/22/2003
						To: Priscilla Lane										
3171 Priscilla Lane	0.21	350	N			From: Emerald Dr					NA		NA			07/22/2003
						To: 29-4241 Firglen Pl										
3171 Priscilla Lane	0.08	370	R			From: 29-4241 Firglen Pl					NA		NA			07/22/2003
						To: 29-4238 S, Eugene Pl										
3171 Priscilla Lane	0.32	320	R			From: 29-4238 S, Eugene Pl					NA		NA			11/12/2008
						To: 29-3179 E, Potomac Lane										

Virginia Department of Transportation
Traffic Engineering Division
2012
Annual Average Daily Traffic Volume Estimates By Section of Route
Fairfax Maintenance Area

Route	Length	AADT	QA	4Tire	Bus	-----Truck-----				QC	K Factor	QK	Dir Factor	AAWDT	QW	Year
						2Axle	3+Axle	1Trail	2Trail							
Fairfax County																
(3171) Priscilla Lane	0.18	180	R								NA			NA		07/22/2003
(3172) Congress Lane	0.06	270	R								NA			NA		1997
(3172) Congress Lane	0.08	150	R								NA			NA		1997
(3173) Holsing Lane	0.08	110	R								NA			NA		1997
(3174) Greystone Pl	0.08	80	R								NA			NA		07/17/2003
(3175) Boland Pl	0.04	40	R								NA			NA		07/17/2003
(3176) Alvord Ct	0.07	50	R								NA			NA		1996
(3176) Alvord St	0.19	380	R								NA			NA		10/17/2005
(3176) Alvord St	0.15	1200	R								NA			NA		10/17/2005
(3176) Alvord St	0.21	50	R								NA			NA		1996
(3177) Sparger St	0.11	70	R								NA			NA		1996
(3177) Sparger St	0.17	340	R								NA			NA		10/17/2005
(3177) Sparger St	0.13	150	R								NA			NA		10/17/2005
(3177) Sparger St	0.01	80	R								NA			NA		10/17/2005
(3178) Nielson Ct	0.07	30	R								NA			NA		1996
(3179) Potomac Lane	0.09	1300	R								NA			NA		07/23/2003
(3179) Potomac Lane	0.07	2400	R								NA			NA		07/23/2003
(3179) Potomac Lane	0.06	1100	R								NA			NA		07/23/2003
(3179) Potomac Lane	0.02	990	R								NA			NA		07/23/2003
(3179) Potomac Lane	0.04	920	R								NA			NA		07/23/2003
(3179) Potomac Lane	0.06	700	R								NA			NA		07/23/2003
(3179) Potomac Lane	0.04	790	R								NA			NA		07/23/2003

Virginia Department of Transportation
Traffic Engineering Division
2012
Annual Average Daily Traffic Volume Estimates By Section of Route
Fairfax Maintenance Area

Route	Length	AADT	QA	4Tire	Bus	-----Truck-----				QC	K Factor	QK	Dir Factor	AAWDT	QW	Year
						2Axle	3+Axle	1Trail	2Trail							
Fairfax County																
(3179) Potomac Lane	0.09	900	R				From: 29-2141 Alden Rd					NA		NA		07/17/2003
(3179) Potomac Lane	0.14	80	R				To: 29-2066 WEST					NA		NA		07/23/2003
(3180) Hassett St	0.10	1200	R				From: 29-611 Old Colchester Rd					NA		NA		08/18/2003
(3180) Hassett St	0.07	2200	R				To: 29-3362 Giles Run Rd					NA		NA		08/18/2003
(3181) Sudbury Pl	0.09	80	R				From: 29-1098 Gibbs St					NA		NA		07/17/2003
(3182) Badger Dr	0.19	300	R				To: Dead End					NA		NA		07/17/2003
(3182) Badger Dr	0.16	240	R				From: 29-624 Old Mill Rd					NA		NA		07/17/2003
(3183) Gage Rd	0.06	1300	R				To: 29-3711 Phylliss St					NA		NA		07/17/2003
(3183) Gage Rd	0.06	910	R				From: 29-4267 Granada St					NA		NA		07/22/2003
(3183) Gage Rd	0.06	420	R				To: 29-3191 Frye Rd					NA		NA		07/22/2003
(3183) Gage Rd	0.07	370	R				From: 29-3192 Jepson Pl					NA		NA		07/22/2003
(3183) Gage Rd	0.03	20	R				To: 29-3184 Ingersol Rd					NA		NA		07/17/2003
(3183) Gage Rd	0.07	370	R				From: 29-3753 Hocking Pl					NA		NA		07/22/2003
(3183) Gage Rd	0.03	20	R				To: 29-3754 Glyn St					NA		NA		07/22/2003
(3184) Ingersol Rd	0.13	660	R				From: 29-3791 Wyres St					NA		NA		07/22/2003
(3185) Orange Ct	0.06	110	R				To: 29-3183 Gage Rd					NA		NA		06/26/2003
(3185) Orange Ct	0.06	110	R				From: 29-3160 SOUTH					NA		NA		06/26/2003
(3186) Bound Brook Lane	0.30	170	R				To: 29-3186 Bound Brook Lane					NA		NA		06/26/2003
(3186) Bound Brook Lane	0.31	330	R				From: 29-3159 S, Battersea Lane					NA		NA		06/26/2003
(3186) Bound Brook Lane	0.18	140	R				To: 29-3159 N, Battersea Lane					NA		NA		06/26/2003
(3186) Bound Brook Lane	0.36	160	R				From: 29-3185 Orange Ct					NA		NA		06/26/2003
(3187) Sabine St	0.05	200	R				To: 29-3160 EAST					NA		NA		06/26/2003
(3187) Sabine St	0.03	20	R				From: 29-3160 WEST					NA		NA		06/26/2003
(3188) Little Hunting Creek Dr	0.11	90	R				To: 29-3160					NA		NA		06/26/2003
(3188) Little Hunting Creek Dr	0.11	90	R				From: 29-3161 Ramsgate Ter					NA		NA		06/26/2003
(3188) Little Hunting Creek Dr	0.11	90	R				To: Dead End					NA		NA		06/26/2003
(3188) Little Hunting Creek Dr	0.11	90	R				From: Dead End					NA		NA		06/26/2003
(3188) Little Hunting Creek Dr	0.11	90	R				To: 29-3190 Media St					NA		NA		06/26/2003

Virginia Department of Transportation
Traffic Engineering Division
2012
Annual Average Daily Traffic Volume Estimates By Section of Route
Fairfax Maintenance Area

Route	Length	AADT	QA	4Tire	Bus	-----Truck-----				QC	K Factor	QK	Dir Factor	AAWDT	QW	Year
						2Axle	3+Axle	1Trail	2Trail							
Fairfax County																
(3188) Little Hunting Creek Dr	0.19	80	R								NA			NA		06/26/2003
						From: 29-3190 Media St										
						To: 29-3189 E, Ayers Dr										
(3188) Little Hunting Creek Dr	0.19	180	R								NA			NA		06/26/2003
						From: 29-1576 Sunny View Dr										
						To: 29-3189 W, Ayers Dr										
(3188) Little Hunting Creek Dr	0.06	170	R								NA			NA		06/26/2003
						From: Dead End										
(3189) Ayers Dr	0.20	210	R								NA			NA		06/26/2003
						From: 29-3188 W, Little Hunting Creek Dr										
(3189) Ayers Dr	0.06	100	R								NA			NA		06/26/2003
						From: 29-3190 Media St										
						To: 29-3188 E, Little Hunting Creek Dr										
(3189) Ayers Dr	0.10	80	R								NA			NA		06/26/2003
						From: 29-3188 Little Hunting Creek Dr										
						To: 29-3189 Ayers Dr										
(3190) Media St	0.05	220	R								NA			NA		06/26/2003
						From: US 1 Richmond Hwy										
(3191) Frye Rd	0.34	5300	F	98%	1%	1%	0%	0%	0%	C	0.092	F	0.554	5600	F	2012
						From: 29-622 Pole Rd										
(3191) Frye Rd	0.41	4000	F	98%	1%	1%	0%	0%	0%	F	0.090	F	0.587	4200	F	2012
						From: 29-3376 Lawrence St										
(3191) Frye Rd	0.19	1400	R								NA			NA		11/20/2008
						From: 29-3723 Stedman St										
(3191) Frye Rd	0.09	560	R								NA			NA		07/22/2003
						From: 29-5559 Pomegranate Ct										
(3191) Frye Rd	0.06	380	R								NA			NA		07/22/2003
						From: 29-5555 Welford St										
(3191) Frye Rd	0.03	30	R								NA			NA		07/22/2003
						From: Dead End										
(3192) Jepson Pl	0.09	110	R								NA			NA		07/22/2003
						From: Cul-de-Sac										
						To: 29-3183 Gage Rd										
(3193) Sexton St	0.07	240	R								NA			NA		06/26/2003
						From: 29-623 Old Mt Vernon Rd										
						To: 29-3194 Curtis Ave										
(3194) Curtis Ave	0.10	180	R								NA			NA		06/26/2003
						From: Dead End										
						To: 29-3193 Sexton St										
(3194) Curtis Ave	0.17	1900	R								NA			NA		06/26/2003
						From: 29-2145										
						To: 29-1967										
(3195) Harbor Ter	0.05	70	R								NA			NA		06/26/2003
						From: 29-1983 Mangum Pl										
(3195) Harbor Ter	0.07	140	R								NA			NA		06/24/2003
						From: 29-1966 Stratford Lane										
(3196) Keeler St	0.25	880	R								NA			NA		07/22/2003
						From: 29-622 Pole Rd										
						To: 29-3197 Sprayer St										
(3196) Keeler St	0.08	610	R								NA			NA		07/22/2003
						From: 29-3198 Eubank St										
(3196) Keeler St	0.07	540	R								NA			NA		07/22/2003
						From: 29-3376 Lawrence St										

Virginia Department of Transportation
 Traffic Engineering Division
 2012
 Annual Average Daily Traffic Volume Estimates By Section of Route
 Fairfax Maintenance Area

Route	Length	AADT	QA	4Tire	Bus	-----Truck-----				QC	K Factor	QK	Dir Factor	AAWDT	QW	Year
						2Axle	3+Axle	1Trail	2Trail							
Fairfax County																
(3196) Keeler St	0.05	490	R			From: 29-3376 Lawrence St					NA		NA			07/22/2003
(3196) Keeler St	0.05	410	R			To: 29-3374 Keeler Ct					NA		NA			07/22/2003
(3196) Keeler St	0.12	370	R			From: 29-3796 Van Ct					NA		NA			07/22/2003
(3196) Keeler St	0.13	150	R			To: 29-3797 Noel St					NA		NA			07/22/2003
(3196) Keeler St						From: 29-3191 Frye Rd										
(3197) Sprayer St	0.05	50	R			To: Dead End					NA		NA			07/22/2003
(3197) Sprayer St	0.05	210	R			From: 29-3046 Ackley St					NA		NA			07/22/2003
(3197) Sprayer St	0.12	250	R			To: 29-3196 Keeler St					NA		NA			07/22/2003
(3197) Sprayer St	0.05	280	R			From: 29-3761 Gleaves Ct					NA		NA			07/22/2003
(3197) Sprayer St						To: 29-3191 Frye Rd										
(3198) Eubank St	0.18	110	R			From: 29-3196 Keeler Ct					NA		NA			07/22/2003
(3198) Eubank St						To: 29-3191 Frye Rd										
(3199) Brady St	0.11	90	R			From: 29-3160					NA		NA			08/20/2003
(3199) Brady St						To: Cul-de-Sac										
(3200) Massonoff Ct	0.07	80	R			From: 29-676 Trap Rd					NA		NA			08/18/2009
(3200) Massonoff Ct						To: Cul-de-Sac										
(3201) Besley Rd	0.25	800	R			From: 29-677 Old Courthouse Rd					NA		NA			09/22/2005
(3201) Besley Rd	0.08	650	R			To: 29-3202 Tetterton Ave					NA		NA			09/22/2005
(3201) Besley Rd	0.05	50	R			From: 29-3203 Bois Ave					NA		NA			1996
(3201) Besley Rd						To: Dead End										
(3202) Tetterton Ave	0.21	80	R			From: Cul-de-Sac					NA		NA			08/18/2009
(3202) Tetterton Ave						To: 29-3201 Besley Rd										
(3203) Bois Ave	0.23	590	R			From: 29-3810 Gelding Lane					NA		NA			12/10/2002
(3203) Bois Ave	0.14	720	R			To: 29-6038 Quarter Ct					NA		NA			12/10/2002
(3203) Bois Ave	0.08	890	R			From: 29-6600 Montmorency Dr					NA		NA			12/10/2002
(3203) Bois Ave						To: 29-3201 Besley Rd										
(3204) Clover Dr	0.10	110	R			From: 29-687					NA		NA			11/20/2002
(3204) Clover Dr						To: Dead End										
(3205) Exeter St	0.05	380	R			From: Dead End					NA		NA			08/11/2003
(3205) Exeter St	0.10	370	R			To: 29-3222 Cindy Lane					NA		NA			08/11/2003
(3205) Exeter St	0.05	350	R			From: 29-3266 Wardell St					NA		NA			08/11/2003
(3205) Exeter St						To: 29-3219 Falcon St										

Virginia Department of Transportation
Traffic Engineering Division
2012
Annual Average Daily Traffic Volume Estimates By Section of Route
Fairfax Maintenance Area

Route	Length	AADT	QA	4Tire	Bus	-----Truck-----				QC	K Factor	QK	Dir Factor	AAWDT	QW	Year
						2Axle	3+Axle	1Trail	2Trail							
Fairfax County																
(3205) Exeter St	0.06	320	R								NA			NA		08/11/2003
(3205) Exeter St	0.04	220	R								NA			NA		08/11/2003
(3205) Lanier St	0.30	460	R								NA			NA		08/11/2003
(3206) Jayhawk St	0.33	3000	R								NA			NA		10/15/2008
(3206) Jayhawk St	0.27	230	R								NA			NA		08/11/2003
(3207) Madison Ct	0.14	60	R								NA			NA		1997
(3208) Linden Hurst Ave	0.15	190	R								NA			NA		12/10/2002
(3209) Colmac Dr	0.12	620	R								NA			NA		11/19/2002
(3210)	0.05	6	R								NA			NA		1986
(3210)	0.29	130	R								NA			NA		1986
(3211) Deming Dr	0.09	45	R								NA			NA		08/11/2003
(3211) Deming Dr	0.10	40	R								NA			NA		08/11/2003
(3211) Deming Dr	0.03	40	R								NA			NA		08/11/2003
(3211) Deming Dr	0.06	20	R								NA			NA		1986
(3212) Delf Dr	0.13	130	R								NA			NA		1997
(3212) Delf Dr	0.03	230	R								NA			NA		1997
(3212) Delf Dr	0.17	110	R								NA			NA		1997
(3213) Churchill Rd	0.13	100	R								NA			NA		1997
(3215) Calla Dr	0.04	290	R								NA			NA		12/09/2002
(3215) Calla Dr	0.09	240	R								NA			NA		12/01/2002
(3216) Dahlia Ct	0.14	140	R								NA			NA		12/09/2002

Virginia Department of Transportation
Traffic Engineering Division
2012
Annual Average Daily Traffic Volume Estimates By Section of Route
Fairfax Maintenance Area

Route	Length	AADT	QA	4Tire	Bus	-----Truck-----				QC	K Factor	QK	Dir Factor	AAWDT	QW	Year
						2Axle	3+Axle	1Trail	2Trail							
Fairfax County																
3217 Garrett St	0.68	2000	R				From: Dead End				NA		NA			1996
							To: 29-673 Lawyers Rd									
3218 Nassau Dr	0.16	40	R				From: 29-5515				NA		NA			01/15/2009
							To: 29-4131 Carleigh Pkwy									
3219 Falcon St	0.23	170	R				From: 29-617 Backlick Rd				NA		NA			08/11/2003
							To: 29-3205 Lanier St									
3220 Galesville Pl	0.13	180	R				From: 29-617 Backlick Rd				NA		NA			08/11/2003
							To: Dead End									
3221 Vermillion Pl	0.11	230	R				From: 29-617 Backlick Rd				NA		NA			08/11/2003
							To: Dead End									
3222 Cindy Lane	0.13	1800	R				From: 29-617 Backlick Rd				NA		NA			08/11/2003
							To: 29-3205 Lanier St									
3222 Cindy Lane	0.15	2400	R				From: 29-3205 Lanier St				NA		NA			12/16/2008
							To: 29-796 Hillbrook Dr									
3222 Cindy Lane	0.02	630	R				From: 29-796 Hillbrook Dr				NA		NA			08/11/2003
							To: 29-3265									
3222 Cindy Lane	0.03	570	R				From: 29-3265				NA		NA			08/11/2003
							To: Dead End									
3223 Homestead Pl	0.06	90	R				From: Dead End				NA		NA			1997
							To: 29-822 Woodland Dr									
3224 Brookcrest Pl	0.11	300	R				From: 29-711 Gallows Rd				NA		NA			1997
							To: 29-3225 Kendale Rd									
3224 Brookcrest Pl	0.10	120	R				From: 29-3225 Kendale Rd				NA		NA			1997
							To: Dead End									
3225 Kendale Rd	0.05	80	R				From: Dead End				NA		NA			1997
							To: 29-3224 Brookcrest Pl									
3226 Quaint Lane	0.06	20	R				From: Cul-de-Sac				NA		NA			1997
							To: 29-3293									
3226 Quaint Lane	0.11	90	R				From: 29-3293				NA		NA			1997
							To: 29-697 Woodford Rd									
3227 Norwalk St	0.06	50	R				From: Dead End				NA		NA			1997
							To: 29-3228 Plainfield St									
3227 Norwalk St	0.07	110	R				From: 29-3228 Plainfield St				NA		NA			1997
							To: 29-695 Idylwood Rd									
3228 Plainfield St	0.04	10	R				From: 29-3227 Norwalk St				NA		NA			1997
							To: Dead End									
3229	0.04	40	R				From: Dead End				NA		NA			1997
							To: 29-2037 Rambling Rd									
3230 Corland Ct	0.07	60	R				From: 29-2816 Dumbarton St				NA		NA			11/07/2002
							To: Dead End									

Virginia Department of Transportation
Traffic Engineering Division
2012
Annual Average Daily Traffic Volume Estimates By Section of Route
Fairfax Maintenance Area

Route	Length	AADT	QA	4Tire	Bus	-----Truck-----				QC	K Factor	QK	Dir Factor	AAWDT	QW	Year
						2Axle	3+Axle	1Trail	2Trail							
Fairfax County																
(3231) Atoga Ave	0.04	60	R				From: 29-691 Franklin Park Rd					NA		NA		11/07/2002
							To: Dead End									
(3232) Dinneen Dr	0.07	290	R				From: 29-2694					NA		NA		11/20/2002
							To: 29-3257 Engel Dr									
(3232) Dinneen Dr	0.06	320	R				From: 29-690 Old Chesterbrook Rd					NA		NA		11/20/2002
							To: 29-2075 Warner Ave									
(3233) Evers Dr	0.04	700	R				From: 29-3234 Heights Ct					NA		NA		11/19/2002
							To: 29-3235 Bayside Ct									
(3233) Evers Dr	0.05	810	R				From: 29-5009 Davis Ct					NA		NA		11/19/2002
							To: 29-6797 Nathaniel Lane									
(3233) Evers Dr	0.07	620	R				From: 29-6797					NA		NA		11/09/2002
							To: Dead End									
(3234) Heights Ct	0.03	40	R				From: 29-3233 Evers Dr					NA		NA		1997
							To: Dead End									
(3235) Bayside Ct	0.04	60	R				From: Dead End					NA		NA		1997
							To: 29-3233 Evers Dr									
(3236) Glen Head Ct	0.05	60	R				From: 29-2075 Warner Ave					NA		NA		1997
							To: Dead End									
(3237) Westbury Rd	0.06	70	R				From: Dead End					NA		NA		1997
							To: 29-2075 Warner Ave									
(3237) Westbury Rd	0.07	870	R				From: 29-3255 Cecile St					NA		NA		11/19/2002
							To: 29-975 Davidson Rd									
(3237) Westbury Rd	0.11	870	R				From: SR 243 Nutley St					NA		NA		11/19/2002
							To: Cul-de-Sac									
(3238) Swanee Lane	0.19	100	R				From: Dead End					NA		NA		1997
							To: 29-3372 Nelway Dr									
(3239) Kellogg Dr	0.04	80	R				From: 29-3604 Mori St					NA		NA		1996
							To: 29-3268 Cola Dr									
(3239) Kellogg Dr	0.22	70	R				From: 29-3240 Smith St					NA		NA		10/29/2002
							To: 29-3243 Hardy Dr									
(3239) Kellogg Dr	0.11	160	R				From: 29-695 Kirby Rd					NA		NA		10/28/2002
							To: 29-3604 Mori St									
(3239) Kellogg Dr	0.05	500	R				From: 29-3372 Nelway Dr					NA		NA		10/28/2002
							To: 29-3268 Cola Dr									
(3239) Kellogg Dr	0.08	570	R				From: 29-3243 Hardy Dr					NA		NA		10/28/2002
							To: 29-695 Kirby Rd									
(3239) Kellogg Dr	0.13	1800	R				From: 29-695 Kirby Rd					NA		NA		1997
							To: 29-3604 Mori St									
(3240) Smith St	0.10	110	R				From: 29-3604 Mori St					NA		NA		10/28/2002
							To: 29-3372 Nelway Dr									

Virginia Department of Transportation
Traffic Engineering Division
2012
Annual Average Daily Traffic Volume Estimates By Section of Route
Fairfax Maintenance Area

Route	Length	AADT	QA	4Tire	Bus	-----Truck-----				QC	K Factor	QK	Dir Factor	AAWDT	QW	Year
						2Axle	3+Axle	1Trail	2Trail							
Fairfax County																
3240 Smith St	0.04	120	R									NA		NA		10/28/2002
3241 Loch Raven Dr	0.23	290	R									NA		NA		10/28/2002
3241 Loch Raven Dr	0.07	530	R									NA		NA		10/28/2002
3241 Loch Raven Dr	0.04	1100	R									NA		NA		10/28/2002
3242 Colleen Lane	0.17	340	R									NA		NA		1997
3242 Colleen Lane	0.12	140	R									NA		NA		1997
3243 Hardy Dr	0.09	170	R									NA		NA		10/28/2002
3243 Hardy Dr	0.09	180	R									NA		NA		10/28/2002
3243 Hardy Dr	0.07	330	R									NA		NA		10/28/2002
3243 Hardy Dr	0.06	270	R									NA		NA		10/28/2002
3243 Hardy Dr	0.19	290	R									NA		NA		10/28/2002
3243 Hardy Dr	0.06	430	R									NA		NA		10/28/2002
3243 Hardy Dr	0.06	190	R									NA		NA		10/25/2002
3244 Layman St	0.17	370	R									NA		NA		10/28/2002
3244 Layman St	0.09	120	R									NA		NA		10/28/2002
3245 Dolce Dr	0.16	120	R									NA		NA		10/28/2002
3245 Dolce Dr	0.09	220	R									NA		NA		10/30/2002
3246 Largo Lane	0.09	100	R									NA		NA		1997
3247 Queensberry Ave	0.82	4100	F	98%	1%	0%	0%	0%	0%	F	0.111	F	0.681	4400	F	2012
3247 Queensberry Ave	0.66	3000	F	98%	1%	0%	0%	0%	0%	C	0.100	F	0.618	3100	F	2012
3248 Adair Lane	0.21	460	R									NA		NA		08/05/2003
3249 Bullock Lane	0.23	160	R									NA		NA		1997

Virginia Department of Transportation
Traffic Engineering Division
2012
Annual Average Daily Traffic Volume Estimates By Section of Route
Fairfax Maintenance Area

Route	Length	AADT	QA	4Tire	Bus	-----Truck-----				QC	K Factor	QK	Dir Factor	AAWDT	QW	Year
						2Axle	3+Axle	1Trail	2Trail							
Fairfax County																
(3250) Valley Ct	0.13	100	R									NA		NA		1997
(3251) Peverill Dr	0.07	630	R									NA		NA		08/05/2003
(3252) Picot Rd	0.23	610	R									NA		NA		07/25/2003
(3252) Picot Rd	0.04	860	R									NA		NA		07/25/2003
(3252) Picot Rd	0.11	540	R									NA		NA		07/25/2003
(3253) Carol Raye St	0.09	30	R									NA		NA		11/20/2002
(3254) Tipton Lane	0.31	320	R									NA		NA		07/25/2003
(3255) Cecile St	0.10	130	R									NA		NA		08/17/2009
(3256) Westminster Ct	0.11	80	R									NA		NA		1997
(3257) Engel Dr	0.09	120	R									NA		NA		10/28/2002
(3257) Engel Dr	0.07	130	R									NA		NA		10/28/2002
(3258) Morrill Ct	0.08	100	R									NA		NA		1997
(3259) Carey Lane	0.13	90	R									NA		NA		08/17/2009
(3259) Carey Lane	0.15	140	R									NA		NA		11/17/2008
(3260) Fairwood Lane	0.76	1800	F	99%	0%	0%	0%	0%	0%	C	0.125	F	0.593	1900	F	2012
(3261) Frey Ct	0.07	80	R									NA		NA		1997
(3262) Hornet Lane	0.07	100	R									NA		NA		1997
(3263) Barnum Lane	0.21	150	R									NA		NA		1997
(3264) Lanier St	0.05	70	R									NA		NA		08/11/2003
(3265) Hillbrook Dr	0.03	45	R									NA		NA		08/11/2003

Virginia Department of Transportation
Traffic Engineering Division
2012
Annual Average Daily Traffic Volume Estimates By Section of Route
Fairfax Maintenance Area

Route	Length	AADT	QA	4Tire	Bus	-----Truck-----				QC	K Factor	QK	Dir Factor	AAWDT	QW	Year
						2Axle	3+Axle	1Trail	2Trail							
Fairfax County																
(3266) Wardell St	0.08	100	R								NA		NA			08/11/2003
(3267) Ravenel Ct	0.06	70	R								NA		NA			08/06/2003
(3268) Cola Dr	0.22	290	R								NA		NA			10/28/2002
(3268) Cola Dr	0.10	110	R								NA		NA			10/28/2002
(3269) Ogden Ct	0.05	80	R								NA		NA			1997
(3270) East Ave	0.17	230	R								NA		NA			12/09/2002
(3270) East Ave	0.05	230	R								NA		NA			05/13/2002
(3271) Roslyn Rd	0.22	170	R								NA		NA			08/06/2003
(3272) Margie Dr	0.06	450	R								NA		NA			11/19/2002
(3272) Margie Dr	0.10	640	R								NA		NA			11/19/2002
(3272) Margie Dr	0.03	20	R								NA		NA			11/19/2002
(3273) Wolfram Ct	0.05	40	R								NA		NA			1997
(3274) Thornton St	0.37	450	R								NA		NA			1991
(3275) Bay Tree Ct	0.14	1700	R								NA		NA			11/18/2002
(3275) Bay Tree Ct	0.15	130	R								NA		NA			1997
(3276) Bent Branch Rd	0.18	400	R								NA		NA			11/18/2002
(3276) Bent Branch Rd	0.08	1100	R								NA		NA			11/18/2002
(3276) Bent Branch Rd	0.05	1100	R								NA		NA			11/18/2002
(3276) Bent Branch Rd	0.11	1000	R								NA		NA			11/18/2002
(3276) Bent Branch Ct	0.17	160	R								NA		NA			1997
(3277) Lyons St	0.10	500	R								NA		NA			08/31/2005

Virginia Department of Transportation
Traffic Engineering Division
2012
Annual Average Daily Traffic Volume Estimates By Section of Route
Fairfax Maintenance Area

Route	Length	AADT	QA	4Tire	Bus	-----Truck-----				QC	K Factor	QK	Dir Factor	AAWDT	QW	Year
						2Axle	3+Axle	1Trail	2Trail							
Fairfax County																
(3277) Lyons St	0.04	20	R									NA		NA		1996
(3278) Vernon Dr	0.19	740	R									NA		NA		08/31/2005
(3278) Vernon Dr	0.09	330	R									NA		NA		08/31/2005
(3278) Vernon Dr	0.29	290	R									NA		NA		08/11/2009
(3279) Kenmore Dr	0.14	60	R									NA		NA		1996
(3280) Tazewell St	0.09	70	R									NA		NA		11/07/2002
(3281) Taylor St	0.03	50	R									NA		NA		11/07/2002
(3282) Stuart St	0.11	80	R									NA		NA		11/07/2002
(3283) Downing St	0.20	350	R									NA		NA		1997
(3283) Gainer St	0.23	390	R									NA		NA		1997
(3284) Woodrow St	0.07	30	R									NA		NA		1996
(3284) Woodrow St	0.09	120	R									NA		NA		10/05/2005
(3284) Woodrow St	0.12	300	R									NA		NA		10/05/2005
(3284) Woodrow St	0.30	210	R									NA		NA		10/05/2005
(3284) Murname St	0.21	170	R									NA		NA		07/22/2009
(3284) Murname St	0.17	310	R									NA		NA		10/05/2005
(3285) Southridge Dr	0.44	1600	F	98%	0%	0%	1%	0%	0%	C	0.13	F	0.540	1700	F	2012
(3286) Maxwell Ct	0.11	130	R									NA		NA		1997
(3286) Maxwell Ct	0.04	40	R									NA		NA		1997
(3287) Fisher Ct	0.04	90	R									NA		NA		1997
(3288) Heritage Ct	0.10	60	R									NA		NA		01/07/2004

Virginia Department of Transportation
Traffic Engineering Division
2012
Annual Average Daily Traffic Volume Estimates By Section of Route
Fairfax Maintenance Area

Route	Length	AADT	QA	4Tire	Bus	-----Truck-----				QC	K Factor	QK	Dir Factor	AAWDT	QW	Year
						2Axle	3+Axle	1Trail	2Trail							
Fairfax County																
3289	Lupine Lane	0.48	20	R								NA		NA		11/20/2002
3290	Craft Rd	0.18	770	R								NA		NA		07/30/2003
3290	Craft Rd	0.08	870	R								NA		NA		07/30/2003
3290	Craft Rd	0.09	960	R								NA		NA		07/30/2003
3290	Craft Rd	0.04	990	R								NA		NA		07/30/2003
3291	Thornton Ct	0.05	70	R								NA		NA		1997
3292	Lincolnshire St	0.11	180	R								NA		NA		1997
3292	Lincolnshire St	0.05	470	R								NA		NA		11/20/2002
3292	Lincolnshire St	0.13	600	R								NA		NA		11/06/2002
3293	Barkham Lane	0.09	200	R								NA		NA		11/08/2002
3293	Barkham Lane	0.06	130	R								NA		NA		12/10/2002
3294	Kings Park Dr	0.53	1300	R								NA		NA		03/04/2009
3294	Kings Park Dr	0.36	240	R								NA		NA		01/29/2002
3294	Eastbourne Dr	0.64	800	R								NA		NA		05/08/2003
3295	Victoria Rd	0.41	6200	R								NA		NA		1991
3295	Victoria Rd	0.22	480	R								NA		NA		08/05/2009
3295	Victoria Rd	0.48	540	R								NA		NA		03/16/2009
3295	Victoria Rd	0.15	640	R								NA		NA		08/05/2009
3295	Clydesdale Dr	0.30	690	R								NA		NA		07/23/2009
3295	Clydesdale Dr	0.22	680	R								NA		NA		08/05/2009
3295	Clydesdale Dr	0.27	2900	R								NA		NA		08/05/2009
3296	Cromwell Dr	0.18	110	R								NA		NA		01/29/2002

Virginia Department of Transportation
Traffic Engineering Division
2012
Annual Average Daily Traffic Volume Estimates By Section of Route
Fairfax Maintenance Area

Route	Length	AADT	QA	4Tire	Bus	-----Truck-----				QC	K Factor	QK	Dir Factor	AAWDT	QW	Year
						2Axle	3+Axle	1Trail	2Trail							
Fairfax County																
(3296) Cromwell Dr	0.09	260	R				From: 29-3625					NA		NA		01/29/2002
(3296) Cromwell Dr	0.10	240	R				To: 29-3351 Piccadilly Pl					NA		NA		01/29/2002
(3296) Cromwell Dr	0.35	230	R				To: 29-3383 EAST					NA		NA		01/29/2002
(3296) Cromwell Dr	0.18	310	R				To: 29-3294 NORTH					NA		NA		01/29/2002
(3296) Cromwell Dr	0.20	200	R				To: 29-3367 Grantham St					NA		NA		01/29/2002
(3296) Cromwell Dr	0.05	100	R				To: 29-3383 WEST					NA		NA		01/29/2002
(3297) Thames St	0.11	170	R				To: Dead End					NA		NA		01/30/2002
(3297) Thames St	0.25	190	R				From: 29-3295 Victoria Rd					NA		NA		01/30/2002
(3297) Thames St	0.54	340	R				To: 29-3648 London Ct					NA		NA		01/30/2002
(3297) Thames St	0.10	130	R				To: 29-3647 S, Southampton Dr					NA		NA		01/30/2002
(3297) Thames St	0.10	130	R				To: 29-3658 Derby Ct					NA		NA		01/30/2002
(3297) Lancashire Dr	0.08	120	R				To: 29-3647 N, Southampton Dr					NA		NA		01/29/2002
(3298) Lillian Dr	0.21	230	R				To: Dead End					NA		NA		07/30/2003
(3299) Meric Rd	0.04	130	R				From: 29-3290 Craft Rd					NA		NA		1997
(3300) Larkmeade Dr	0.17	490	R				To: 29-1681 Eaton Place					NA		NA		12/10/2002
(3301) Cullum St	0.04	360	R				To: 29-3242 Colleen Lane					NA		NA		06/24/2003
(3301) Cullum St	0.11	450	R				From: 29-677 Old Courthouse Rd					NA		NA		01/29/2002
(3301) Cullum St	0.03	4	R				To: 29-3839 Pebble Beach Dr					NA		NA		01/29/2002
(3302) Lagrange St	0.04	140	R				To: 29-638 Pohick Rd					NA		NA		06/24/2003
(3302) Lagrange St	0.24	370	R				To: 29-3308 Cullum Dr					NA		NA		01/29/2002
(3302) Lagrange St	0.06	250	R				To: 29-3302 Lagrange St					NA		NA		06/24/2003
(3302) Lagrange St	0.06	370	R				To: Dead End					NA		NA		01/29/2002
(3302) Lagrange St	0.21	370	R				From: Dead End					NA		NA		06/24/2003
(3302) Lagrange St	0.05	580	R				To: 29-3596 E, Devries Dr					NA		NA		06/24/2003
(3302) Lagrange St	0.05	580	R				To: 29-3583 E, Mahoney Dr					NA		NA		06/24/2003
(3302) Lagrange St	0.05	580	R				To: 29-4225 McCloud Ct					NA		NA		06/24/2003
(3302) Lagrange St	0.05	580	R				To: 29-3583 W, Mahoney Dr					NA		NA		06/24/2003

Virginia Department of Transportation
Traffic Engineering Division
2012
Annual Average Daily Traffic Volume Estimates By Section of Route
Fairfax Maintenance Area

Route	Length	AADT	QA	4Tire	Bus	-----Truck-----				QC	K Factor	QK	Dir Factor	AAWDT	QW	Year
						2Axle	3+Axle	1Trail	2Trail							
Fairfax County																
(3302) Lagrange St	0.06	760	R								NA			NA		06/24/2003
(3302) Lagrange St	0.05	1300	R								NA			NA		06/24/2003
(3302) Lagrange St	0.06	1200	R								NA			NA		01/29/2002
(3303) Overly Dr	0.19	180	R								NA			NA		06/24/2003
(3303) Overly Dr	0.09	290	R								NA			NA		06/24/2003
(3303) Overly Dr	0.06	110	R								NA			NA		06/24/2003
(3304) Pollen St	0.06	940	R								NA			NA		06/24/2003
(3304) Pollen St	0.12	570	R								NA			NA		06/24/2003
(3304) Pollen St	0.06	410	R								NA			NA		06/24/2003
(3304) Pollen St	0.06	340	R								NA			NA		06/24/2003
(3304) Pollen St	0.04	40	R								NA			NA		06/24/2003
(3305) Jandell Rd	0.03	70	R								NA			NA		06/24/2003
(3305) Jandell Rd	0.16	110	R								NA			NA		06/24/2003
(3306) Sylvania St	0.06	320	R								NA			NA		06/24/2003
(3306) Sylvania St	0.19	310	R								NA			NA		06/24/2003
(3306) Sylvania St	0.21	160	R								NA			NA		06/24/2003
(3307) Benham St	0.10	190	R								NA			NA		06/24/2003
(3307) Benham St	0.05	160	R								NA			NA		06/24/2003
(3308) Cullum Dr	0.07	60	R								NA			NA		06/24/2003
(3309) Jansen Dr	0.86	970	R								NA			NA		1991
(3310) Bardu Ave	0.96	900	R								NA			NA		03/16/2009
(3311) Boyd Ct	0.08	130	R								NA			NA		12/20/2001

Virginia Department of Transportation
Traffic Engineering Division
2012
Annual Average Daily Traffic Volume Estimates By Section of Route
Fairfax Maintenance Area

Route	Length	AADT	QA	4Tire	Bus	-----Truck-----				QC	K Factor	QK	Dir Factor	AAWDT	QW	Year
						2Axle	3+Axle	1Trail	2Trail							
Fairfax County																
3312	Bracken Ct	0.14	160	R			From: 29-3309 Jansen Dr					NA		NA		12/20/2001
							To: Dead End									
3313	Alberta Ct	0.14	130	R			From: 29-3588 S, Alberta St					NA		NA		01/02/2001
							To: 29-3588 N, Alberta St									
3314	Jansen Ct	0.09	120	R			From: Dead End					NA		NA		12/20/2001
							To: 29-3309 Jansen Dr									
3315	Ainsworth Ave	0.21	140	R			From: 29-644; 29-9781					NA		NA		08/18/2003
							To: 29-3310									
3316	Bardu Ct	0.07	100	R			From: 29-3310					NA		NA		12/20/2001
							To: Cul-de-Sac									
3317	Farley St	0.11	110	R			From: 29-3326 Glenister Dr					NA		NA		01/02/2002
							To: 29-3326 Glenister Dr									
3318	Admiral Dr	0.05	20	R			From: Dead End					NA		NA		07/29/2003
							To: 29-3377 Belle Vista Dr									
3318	Admiral Dr	0.22	210	R			From: 29-3319 Gatewood Dr					NA		NA		07/29/2003
							To: 29-3319 Gatewood Dr									
3318	Admiral Dr	0.07	270	R			From: 29-1594 Villamay Blvd					NA		NA		07/29/2003
							To: 29-1594 Villamay Blvd									
3319	Gatewood Dr	0.19	180	R			From: Cul-de-Sac					NA		NA		07/29/2003
							To: 29-3318									
3319	Gatewood Dr	0.08	130	R			From: 29-3325 Gatewood Ct					NA		NA		07/29/2003
							To: 29-3325 Gatewood Ct									
3319	Gatewood Dr	0.10	150	R			From: 29-1524 Burtonwood Dr					NA		NA		07/29/2003
							To: 29-1524 Burtonwood Dr									
3319	Gatewood Dr	0.21	350	R			From: 29-1594 Villamay Blvd					NA		NA		07/29/2003
							To: 29-1594 Villamay Blvd									
3320	Nordok Place	0.29	480	R			From: 29-2069 Elba Rd					NA		NA		07/29/2003
							To: 29-4237 Range Rd									
3320	Nordok Place	0.07	470	R			From: 29-2197 Midday Lane					NA		NA		07/29/2003
							To: 29-2197 Midday Lane									
3321	Bayberry Dr	0.29	320	R			From: 29-2054 S, Candlewood Dr					NA		NA		07/29/2003
							To: 29-2053 Oaklawn Dr									
3321	Bayberry Dr	0.03	130	R			From: 29-2054 N, Candlewood Dr					NA		NA		07/29/2003
							To: 29-2054 N, Candlewood Dr									
3322	Lindberg Dr	0.44	460	R			From: Cul-de-Sac					NA		NA		07/20/2009
							To: 29-1577 Beechcraft Dr									
3323	Dabney Ave	0.10	670	R			From: 29-4131 Carleigh Pkwy					NA		NA		01/02/2002
							To: 29-3360 Kerkam Ct									
3323	Dabney Ave	0.07	540	R			From: 29-3359					NA		NA		01/02/2002
							To: 29-3359									
3323	Dabney Ave	0.04	540	R			From: 29-3358 Femleigh Blvd					NA		NA		01/02/2002
							To: 29-3358 Femleigh Blvd									

Virginia Department of Transportation
Traffic Engineering Division
2012
Annual Average Daily Traffic Volume Estimates By Section of Route
Fairfax Maintenance Area

Route	Length	AADT	QA	4Tire	Bus	-----Truck-----				QC	K Factor	QK	Dir Factor	AAWDT	QW	Year
						2Axle	3+Axle	1Trail	2Trail							
Fairfax County																
3323	Dabney Ave	0.11	370	R			From: 29-3358 Fernleigh Blvd					NA		NA		01/02/2002
3323	Dabney Ave	0.05	410	R			To: 29-3357 Dabney Ct					NA		NA		01/02/2002
3323	Dabney Ave	0.06	400	R			From: 29-3388 Blairton Rd					NA		NA		01/02/2002
3323	Dabney Ave						To: 29-3332 Greeley Blvd									
3324	Rockglen Ct	0.08	170	R			From: Dead End					NA		NA		01/02/2002
3324	Rockglen Ct	0.11	110	R			To: 29-3335 Rockglen Dr					NA		NA		01/02/2002
3324	Rockglen Ct						To: Dead End									
3325	Gatewood Ct	0.09	90	R			From: Cul-de-Sac					NA		NA		07/20/2009
3325	Gatewood Ct						To: 29-3319 Gatewood Dr									
3326	Glenister Dr	0.05	190	R			From: 29-2082 MID					NA		NA		01/02/2002
3326	Glenister Dr	0.28	130	R			To: 29-3317 S, Farley St					NA		NA		01/02/2002
3326	Glenister Dr	0.14	250	R			From: 29-3317 N, Farley St					NA		NA		01/02/2002
3326	Glenister Dr	0.30	470	R			To: 29-2082 WEST					NA		NA		01/02/2002
3326	Glenister Dr						To: 29-2082 EAST									
3327	Harwood Ct	0.05	100	R			From: 29-2082					NA		NA		12/20/2001
3327	Harwood Ct						To: Dead End									
3328	Redman St	0.10	320	R			From: 29-636 Hooes Rd					NA		NA		08/18/2003
3328	Redman St	0.25	460	R			To: 29-3331 Giles St					NA		NA		08/18/2003
3328	Redman St						To: 29-3329 Flint St									
3329	Flint St	0.03	30	R			From: Dead End					NA		NA		08/18/2003
3329	Flint St	0.09	210	R			To: 29-3330 Scott St					NA		NA		08/18/2003
3329	Flint St	0.12	420	R			From: 29-3328 Redman St					NA		NA		08/18/2003
3329	Flint St						To: 29-641 Pohick Rd									
3330	Scott St	0.10	340	R			From: 29-636 Hooes Rd					NA		NA		08/18/2003
3330	Scott St	0.20	220	R			To: 29-3331 Giles St					NA		NA		08/18/2003
3330	Scott St						To: 29-3329 Flint St									
3331	Giles St	0.05	46	R			From: Dead End					NA		NA		04/02/2002
3331	Giles St	0.09	180	R			To: 29-3330 Scott St					NA		NA		08/18/2003
3331	Giles St	0.11	45	R			From: 29-3328 Redman St					NA		NA		08/18/2003
3331	Giles St						To: Cul-de-Sac									
3332	Greeley Blvd	0.32	1700	R			From: 29-644 W; 29-934					NA		NA		12/19/2001
3332	Greeley Blvd						To: Dead End: Gap Terminus									

Virginia Department of Transportation
Traffic Engineering Division
2012
Annual Average Daily Traffic Volume Estimates By Section of Route
Fairfax Maintenance Area

Route	Length	AADT	QA	4Tire	Bus	-----Truck-----				QC	K Factor	QK	Dir Factor	AAWDT	QW	Year
						2Axle	3+Axle	1Trail	2Trail							
Fairfax County																
(3332) Greeley Blvd	0.25	1700	R								NA		NA			12/19/2001
						From: Dead End; Gap Terminus										
(3332) Greeley Blvd	0.77	2300	F	98%	1%	0%	1%	0%	0%	F	0.131	F	0.653	2400	F	2012
						From: 29-638 Rolling Rd										
(3332) Greeley Blvd	0.55	2000	F	98%	1%	0%	1%	0%	0%	C	0.115	F	0.638	2200	F	2012
						From: 29-3352 Deland Dr										
(3332) Greeley Blvd	1.20	2400	F	98%	1%	0%	1%	0%	0%	F	0.108	F	0.688	2600	F	2012
						From: 29-644 Old Keene Mill Rd										
						To: 29-4131 Carleigh Pkwy										
(3333) Old Oaks Dr	0.15	180	R								NA		NA			12/20/2001
						From: Cul-de-Sac										
(3333) Old Oaks Dr	0.17	530	R								NA		NA			01/02/2002
						From: 29-3358 Femeigh Blvd										
(3333) Old Oaks Dr	0.07	500	R								NA		NA			01/02/2002
						From: 29-3344 Old Oaks Ct										
						To: 29-3332 Greeley Blvd										
(3334) Tanglewood Ct	0.05	49	R								NA		NA			12/20/2001
						From: Dead End										
						To: 29-3332 Greeley Blvd										
(3335) Rockglen Dr	0.06	340	R								NA		NA			08/14/2003
						From: 29-3332 Greeley Blvd										
(3335) Rockglen Dr	0.12	130	R								NA		NA			12/20/2001
						From: 29-3324 Rockglen Ct										
						To: Dead End										
(3336) Tyner St	0.10	80	R								NA		NA			08/14/2003
						From: 29-3332 Greeley Blvd										
(3336) Tyner St	0.06	100	R								NA		NA			12/20/2001
						From: 29-3629 Duntley Pl										
						To: Cul-de-Sac										
(3337) Charnwood St	0.04	60	R								NA		NA			12/20/2001
						From: Cul-de-Sac										
(3337) Charnwood St	0.10	160	R								NA		NA			08/14/2003
						From: 29-3684 Limerick Ct										
(3337) Charnwood St	0.19	240	R								NA		NA			08/14/2003
						From: 29-3338 Brompton St										
						To: 29-3310										
(3338) Brompton St	0.11	560	R								NA		NA			01/02/2002
						From: 29-3310										
(3338) Brompton St	0.10	390	R								NA		NA			01/02/2002
						From: 29-2082										
(3338) Brompton St	0.07	530	R								NA		NA			01/02/2002
						From: 29-3337 Charnwood St										
						To: 29-3337										
(3338) Brompton St	0.05	370	R								NA		NA			01/02/2002
						From: 29-3332 Greeley Blvd										
(3338) Brompton St	0.09	320	R								NA		NA			01/02/2002
						From: 29-3589 Gornley Pl										
(3338) Brompton St	0.03	210	R								NA		NA			01/02/2002
						From: 29-3588 Alberta St										
(3338) Brompton St	0.03	30	R								NA		NA			08/14/2003
						From: 29-3629 Duntley Pl										
						To: Dead End										

Virginia Department of Transportation
Traffic Engineering Division
2012
Annual Average Daily Traffic Volume Estimates By Section of Route
Fairfax Maintenance Area

Route	Length	AADT	QA	4Tire	Bus	-----Truck-----				QC	K Factor	QK	Dir Factor	AAWDT	QW	Year
						2Axle	3+Axle	1Trail	2Trail							
Fairfax County																
3339	Lory Ct	0.05	50	R								NA		NA		07/28/2003
3340	Becker Dr	0.03	60	R								NA		NA		06/23/2003
3341	Dyer Ct	0.06	70	R								NA		NA		06/24/2003
3342	Casperson Rd	0.21	1100	R								NA		NA		08/18/2003
3343	Dubois St	0.07	80	R								NA		NA		07/30/2003
3344	Old Oaks Ct	0.03	48	R								NA		NA		01/02/2002
3345	Billsam Ct	0.04	70	R								NA		NA		08/20/2003
3346	Nedra Ave	0.07	40	R								NA		NA		07/28/2003
3347	Courtland Rd	0.10	140	R								NA		NA		07/24/2003
3347	Courtland Rd	0.15	140	R								NA		NA		07/28/2003
3347	Courtland Rd	0.08	210	R								NA		NA		07/28/2003
3347	Courtland Rd	0.24	310	R								NA		NA		07/26/2003
3348	Shannon Court	0.05	70	R								NA		NA		07/30/2003
3350	Buell St	0.03	20	R								NA		NA		07/31/2003
3351	Piccadilly Pl	0.24	130	R								NA		NA		08/14/2003
3352	Deland Dr	0.03	420	R								NA		NA		01/02/2002
3352	Deland Dr	0.06	170	R								NA		NA		08/14/2003
3352	Doane Ave	0.16	140	R								NA		NA		01/02/2002
3352	Deland Dr	0.07	130	R								NA		NA		01/02/2002
3352	Deland Dr	0.16	170	R								NA		NA		10/02/2001

Virginia Department of Transportation
Traffic Engineering Division
2012
Annual Average Daily Traffic Volume Estimates By Section of Route
Fairfax Maintenance Area

Route	Length	AADT	QA	4Tire	Bus	-----Truck-----				QC	K Factor	QK	Dir Factor	AAWDT	QW	Year
						2Axle	3+Axle	1Trail	2Trail							
Fairfax County																
(3353) Anson Ct	0.08	150	R			From: 29-3332 Greeley Blvd					NA			NA		08/14/2003
(3353) Anson Ct	0.06	100	R			To: 29-3354 Ava St					NA			NA		12/20/2001
						From: Dead End										
(3354) Ava St	0.03	20	R			To: 29-3353 Anson Ct					NA			NA		12/20/2001
						From: Dead End										
(3355) Pinedale Ct	0.10	80	R			To: 29-3276 Bent Branch Rd					NA			NA		1997
(3355) Cedarwood Ct	0.09	70	R			To: Cul-de-Sac					NA			NA		1997
						From: 29-1681										
(3356) Squire Lane	0.21	130	R			To: 29-3298 Lillian Dr					NA			NA		07/30/2003
						From: 29-3323 Dabney Ave										
(3357) Dabney Ct	0.04	40	R			To: Dead End					NA			NA		12/20/2001
						From: Dead End										
(3358) Fernleigh Blvd	0.03	20	R			To: 29-4133 Donset Dr					NA			NA		12/20/2001
(3358) Fernleigh Blvd	0.07	860	R			To: 29-3333 Old Oaks Dr					NA			NA		08/14/2003
(3358) Fernleigh Blvd	0.06	830	R			To: 29-3388 Blairton Rd					NA			NA		08/19/2003
(3358) Fernleigh Blvd	0.06	660	R			To: 29-3323 Dabney Ave					NA			NA		08/14/2003
(3358) Fernleigh Blvd	0.07	100	R			To: Dead End					NA			NA		12/20/2001
						From: 29-3323 Dabney Ave										
(3359) Manley Pl	0.06	70	R			To: Dead End					NA			NA		12/20/2001
						From: 29-3323 Dabney Ave										
(3360) Kerkam Ct	0.08	100	R			To: Dead End					NA			NA		12/20/2001
						From: Dead End										
(3361) Cedar Ct	0.05	70	R			To: 29-3106 Dogue Dr					NA			NA		08/20/2003
						From: 29-3180 Hassett St										
(3362) Giles Run Rd	0.34	1900	R			To: US 1 Richmond Hwy					NA			NA		08/18/2003
						From: 29-887 Upland Dr										
(3363) Habersham Way	0.07	150	R			To: 29-1693 S, La Vista Dr					NA			NA		07/31/2003
(3363) Habersham Way	0.18	530	R			To: 29-1697 Larpin Lane					NA			NA		07/31/2003
(3363) Habersham Way	0.04	450	R			To: 29-1693 N, La Vista Dr					NA			NA		07/31/2003
(3363) Habersham Way	0.11	160	R			To: 29-1698 Poplar Dr					NA			NA		07/31/2003
						From: Cul-de-Sac										
(3364) Joseph Makell Ct	0.16	40	R			To: 29-779 Fordson Rd					NA			NA		07/28/2003

Virginia Department of Transportation
Traffic Engineering Division
2012
Annual Average Daily Traffic Volume Estimates By Section of Route
Fairfax Maintenance Area

Route	Length	AADT	QA	4Tire	Bus	-----Truck-----				QC	K Factor	QK	Dir Factor	AAWDT	QW	Year
						2Axle	3+Axle	1Trail	2Trail							
Fairfax County																
(3365) Cranford St	0.16	40	R				From: Dead End					NA		NA		08/18/2003
(3365) Cranford St	0.04	40	R				To: 29-600 Gunston Rd					NA		NA		04/01/2003
(3366) Yuma Ct	0.05	80	R				From: Dead End					NA		NA		08/11/2003
(3366) Yuma Ct							To: 29-2244									
(3367) Grantham St	0.05	730	R				From: 29-3296 Cromwell Dr					NA		NA		08/14/2003
(3367) Grantham St	0.06	310	R				To: 29-3295					NA		NA		08/14/2003
(3368) William And Mary Dr	0.14	180	R				From: Dead End					NA		NA		07/28/2003
(3368) William And Mary Dr	0.08	270	R				To: 29-3371 Governors Ct					NA		NA		07/28/2003
(3368) William And Mary Dr	0.07	380	R				From: 29-3370 Kings Arm Dr					NA		NA		07/28/2003
(3368) William And Mary Dr	0.11	850	R				To: 29-3369 Crown Court Rd					NA		NA		07/28/2003
(3368) William And Mary Dr	0.05	900	R				From: 29-6007 Hensley Ct					NA		NA		07/28/2003
(3368) William And Mary Dr							To: 29-628 Collingwood Rd									
(3369) Crown Court Rd	0.11	180	R				From: Cul-de-Sac					NA		NA		07/28/2003
(3369) Crown Court Rd	0.11	360	R				To: 29-3700 Lakeshire Dr					NA		NA		07/28/2003
(3369) Crown Court Rd	0.14	570	R				From: 29-3370 Kings Arm Dr					NA		NA		07/28/2003
(3370) Kings Arm Dr	0.16	160	R				To: 29-3368 William And Mary Dr					NA		NA		07/28/2003
(3370) Kings Arm Dr							From: 29-3369 Crown Court Rd									
(3371) Governors Ct	0.09	170	R				From: Dead End					NA		NA		07/28/2003
(3371) Governors Ct							To: 29-3368 William And Mary Dr									
(3372) Nelway Dr	0.07	530	R				From: 29-3239 Kellogg Dr					NA		NA		12/09/2002
(3372) Nelway Dr	0.12	290	R				To: 29-3604 W, Mori St					NA		NA		12/09/2002
(3372) Nelway Dr	0.07	270	R				From: 29-3373 Nelway Ct					NA		NA		12/09/2002
(3372) Nelway Dr	0.09	180	R				To: 29-3240 Smith St					NA		NA		12/09/2002
(3372) Nelway Dr	0.07	160	R				From: 29-3606 Beall Dr					NA		NA		12/09/2002
(3372) Nelway Dr							To: 29-3604 E, Mori St									
(3373) Nelway Ct	0.07	60	R				From: Dead End					NA		NA		10/31/2002
(3373) Nelway Ct							To: 29-3372 Nelway Dr									
(3374) Keeler Ct	0.04	50	R				From: Dead End					NA		NA		08/20/2003
(3374) Keeler Ct							To: 29-3196 Keeler St									

Virginia Department of Transportation
Traffic Engineering Division
2012
Annual Average Daily Traffic Volume Estimates By Section of Route
Fairfax Maintenance Area

Route	Length	AADT	QA	4Tire	Bus	-----Truck-----				QC	K Factor	QK	Dir Factor	AAWDT	QW	Year
						2Axle	3+Axle	1Trail	2Trail							
Fairfax County																
(3375) Millbrook Pl	0.12	120	R								NA		NA			08/20/2003
(3376) Lawrence St	0.41	770	R								NA		NA			07/21/2009
(3376) Lawrence St	0.59	4400	F	97%	2%	0%	0%	0%	0%	C	0.092	F	0.599	4700	F	2012
(3376) Lawrence St	0.26	700	R								NA		NA			1991
(3377) Belle Vista Dr	0.19	300	R								NA		NA			07/29/2003
(3377) Belle Vista Dr	0.08	170	R								NA		NA			07/29/2003
(3378) Nemeth Ct	0.05	50	R								NA		NA			07/29/2003
(3379) Woodlawn Ct	0.04	300	R								NA		NA			07/29/2003
(3380) Fern Oak Ct	0.01	9	R								NA		NA			1997
(3380) Fern Oak Ct	0.09	90	R								NA		NA			1997
(3381) Poyntz Pl	0.04	46	R								NA		NA			07/31/2003
(3382) Westridge Ct	0.17	190	R								NA		NA			07/31/2003
(3383) Parliment Dr	0.53	1600	R								NA		NA			01/24/2002
(3383) Parliment Dr	0.84	800	R								NA		NA			07/23/2009
(3384) Trafalgar Ct	0.15	180	R								NA		NA			08/14/2003
(3384) Trafalgar Ct	0.02	160	R								NA		NA			08/14/2003
(3385) Parkway Pl	0.03	150	R								NA		NA			08/14/2003
(3386) Upton St	0.06	50	R								NA		NA			12/09/2002
(3387) Maryalice Pl	0.07	40	R								NA		NA			1997
(3388) Blairton Rd	0.15	200	R								NA		NA			12/20/2001

Virginia Department of Transportation
Traffic Engineering Division
2012
Annual Average Daily Traffic Volume Estimates By Section of Route
Fairfax Maintenance Area

Route	Length	AADT	QA	4Tire	Bus	-----Truck-----				QC	K Factor	QK	Dir Factor	AAWDT	QW	Year
						2Axle	3+Axle	1Trail	2Trail							
Fairfax County																
3388 Blairton Rd	0.17	120	R			From: 29-3358 Fernleigh Blvd					NA		NA			01/07/2004
						To: 29-3323 Dabney Ave										
3389 Talbois Pl	0.04	60	R			From: 29-1680					NA		NA			07/31/2003
						To: Dead End										
3390 La Ronde Ct	0.07	70	R			From: Cul-de-Sac					NA		NA			07/29/2003
						To: 29-1524 Burtonwood Dr										
3391 Hulvey Ter	0.07	210	R			From: 29-1472 Beddoe St					NA		NA			07/29/2003
						To: Dead End										
3392 Copperfield Ct	0.02	49	R			From: Dead End					NA		NA			08/14/2003
						To: 29-3295										
3393 Gerken Ave	0.05	50	R			From: Dead End					NA		NA			12/10/2002
						To: 29-3284 SOUTH										
3393 Gerken Ave	0.10	200	R			From: 29-3284 NORTH					NA		NA			12/10/2002
						To: 29-3284 NORTH										
3393 Gerken Ave	0.11	280	R			From: 29-3217 Garrett St					NA		NA			12/10/2002
						To: 29-3217 Garrett St										
3394 Doane Ct	0.04	60	R			From: 29-3352					NA		NA			12/20/2001
						To: Dead End										
3395 Portland Pl	0.07	50	R			From: Dead End					NA		NA			1996
						To: 29-3634 Orlo Dr										
3395 Portland Pl	0.11	520	R			From: 29-3635 Weller Ave					NA		NA			10/17/2005
						To: 29-3635 Weller Ave										
3395 Portland Pl	0.08	720	R			From: 29-760 Brook Rd					NA		NA			10/17/2005
						To: 29-760 Brook Rd										
3396 Hilldale Dr	0.14	150	R			From: 29-1698 Poplar Dr					NA		NA			07/31/2003
						To: Dead End										
3397 Leric Lane	0.05	110	R			From: 29-923 White Oaks Dr					NA		NA			01/07/2004
						To: Cul-de-Sac										
3398 Douglas St	0.10	110	R			From: 0.10 MW 29-779					NA		NA			07/28/2003
						To: 29-779 Fordson Rd										
3398 Douglas St	0.10	190	R			From: Dead End					NA		NA			07/28/2003
						To: Dead End										
3399 Summers Lane	0.13	600	R			From: Dead End					NA		NA			1997
						To: 29-795										
3400 Reedy Dr	0.07	140	R			From: Cul-de-Sac					NA		NA			1997
						To: 29-3448 Hayden Lane										
3400 Reedy Dr	0.19	120	R			From: Dead End					NA		NA			1997
						To: Dead End										
3401 Arlington Blvd Frontage	0.12	190	R			From: Dead End					NA		NA			1997
						To: 29-698 Cedar Lane										

Virginia Department of Transportation
Traffic Engineering Division
2012
Annual Average Daily Traffic Volume Estimates By Section of Route
Fairfax Maintenance Area

Route	Length	AADT	QA	4Tire	Bus	-----Truck-----				QC	K Factor	QK	Dir Factor	AAWDT	QW	Year
						2Axle	3+Axle	1Trail	2Trail							
Fairfax County																
(3402) Aline Ave	0.02	840	R			From: 29-677; 29-950					NA			NA		06/22/2005
(3402) Aline Ave	0.08	3600	R			To: 0.02 MN 29-677					NA			NA		03/17/2009
(3402) Aline Ave	0.10	3800	R			From: 29-786					NA			NA		03/17/2009
						To: SR 7; FR-757										
(3403) Clinton Rd	0.20	320	R			From: 29-3025 Clinton Rd					NA			NA		10/14/2008
						To: 29-2462 Spring Valley Dr										
(3404) Custis Pkwy	0.08	170	R			From: 29-1718 Woodlawn Ave					NA			NA		11/18/2002
(3404) Custis Pkwy	0.05	270	R			To: 29-1722 Monroe St					NA			NA		11/18/2002
(3404) Custis Pkwy	0.05	310	R			From: 29-1717 Marshall St					NA			NA		11/18/2002
(3404) Custis Pkwy	0.06	300	R			To: 29-1716 George Mason Rd					NA			NA		11/18/2002
(3404) Custis Pkwy	0.07	290	R			From: 29-1715 Greenway Blvd					NA			NA		11/18/2002
						To: 29-1714 Cameron Rd										
(3405) College Lane	0.05	70	R			From: Dead End					NA			NA		08/07/2003
(3405) College Lane	0.05	110	R			To: 29-2797 Killebrew Dr					NA			NA		08/07/2003
(3405) College Lane	0.06	80	R			From: 29-3406 Banner Ct					NA			NA		08/07/2003
						To: 29-3441 Regina Dr										
(3406) Banner Ct	0.04	50	R			From: Dead End					NA			NA		08/07/2003
						To: 29-3405 College Lane										
(3407) Baxter Ct	0.08	90	R			From: 29-2797 Killebrew Dr					NA			NA		08/07/2003
						To: Dead End										
(3408) Santayana Dr	0.09	110	R			From: Cul-de-Sac					NA			NA		1997
(3408) Santayana Dr	0.15	460	R			To: 29-3409 Christopher St					NA			NA		1997
(3408) Santayana Dr	0.14	630	R			From: 29-2902					NA			NA		1997
(3408) Santayana Dr	0.14	450	R			To: 29-3415 Edenvale Rd					NA			NA		11/04/2002
(3408) Santayana Dr	0.04	410	R			From: 29-3416 Midland Rd					NA			NA		11/04/2002
(3408) Santayana Dr	0.13	480	R			To: 29-3515 Rocky Mount Rd					NA			NA		1997
(3408) Santayana Dr	0.13	150	R			From: 29-4420 Mill Springs Dr					NA			NA		1997
						To: Dead End										
(3409) Christopher St	0.09	80	R			From: Dead End					NA			NA		1997
						To: 29-3414 Saint Pauls Pl										

Virginia Department of Transportation
Traffic Engineering Division
2012
Annual Average Daily Traffic Volume Estimates By Section of Route
Fairfax Maintenance Area

Route	Length	AADT	QA	4Tire	Bus	-----Truck-----				QC	K Factor	QK	Dir Factor	AAWDT	QW	Year
						2Axle	3+Axle	1Trail	2Trail							
Fairfax County																
(3409) Christopher St	0.07	200	R									NA		NA		1997
			From: 29-3414 Saint Pauls Pl													
			To: 29-3412 Pr William Dr													
(3409) Christopher St	0.21	310	R									NA		NA		1997
			From: 29-3410 Alba Pl													
(3409) Christopher St	0.09	470	R									NA		NA		1997
			To: 29-3408 Santayana Dr													
			From: 29-874 Hamilton Dr													
(3410) Alba Pl	0.10	390	R									NA		NA		1997
			To: 29-3411 Saint Marks Pl													
(3410) Alba Pl	0.08	460	R									NA		NA		1997
			To: 29-3409 Christopher St													
			From: Dead End													
(3411) Saint Marks Pl	0.11	110	R									NA		NA		1997
			To: 29-3412 Pr William Dr													
(3411) Saint Marks Pl	0.25	190	R									NA		NA		1997
			To: 29-3410 Alba Pl													
			From: SR 236 Little River Tpke													
(3412) Prince William Dr	1.05	1900	F	96%	0%	2%	1%	0%	0%	C	0.112	F	0.509	2000	F	2012
			To: 29-874 Hamilton Dr													
(3412) Prince William Dr	0.65	1400	R									NA		NA		12/07/2005
			To: ECL Fairfax													
			From: 29-2902													
(3413) Parkside Ter	0.22	200	R									NA		NA		1997
			To: Dead End													
			From: 29-3409 Christopher St													
(3414) Saint Pauls Pl	0.07	70	R									NA		NA		1997
			To: Dead End													
			From: 29-3408 Santayana Dr													
(3415) Edenvale Rd	0.09	80	R									NA		NA		1997
			To: Dead End													
			From: 29-2902													
(3416) Midland Rd	0.10	120	R									NA		NA		11/04/2002
			To: 29-3610 Leghorn Pl													
(3416) Midland Rd	0.07	160	R									NA		NA		11/04/2002
			To: 29-3408 Santayana Dr													
			From: 29-3420													
(3417) Gosport Lane	0.06	200	R									NA		NA		08/05/2003
			To: 29-3426 SOUTH													
			From: 29-3426 NORTH													
(3417) Gosport Lane	0.23	250	R									NA		NA		08/05/2003
			To: 29-3247 S, Queensberry Ave													
			From: 29-3247 N, Queensberry Ave													
(3417) Gosport Lane	0.21	170	R									NA		NA		08/05/2003
			To: 29-3696 Sedgewick Lane													
			From: Dead End													
(3418) Webbwood Ct	0.08	140	R									NA		NA		08/04/2003
			To: 29-3047 Long Pine Dr													
(3418) Webbwood Ct	0.06	80	R									NA		NA		08/04/2003
			To: Dead End													
			From: 29-3047 Long Pine Dr													
(3419) Anola Ct	0.05	80	R									NA		NA		08/05/2003
			To: Dead End													
			From: 29-3551 E, Hatteras Lane													
(3420) Inverchapel Rd	1.32	520	R									NA		NA		03/04/2009
			To: 29-620 Braddock Rd													

Virginia Department of Transportation
Traffic Engineering Division
2012
Annual Average Daily Traffic Volume Estimates By Section of Route
Fairfax Maintenance Area

Route	Length	AADT	QA	4Tire	Bus	-----Truck-----				QC	K Factor	QK	Dir Factor	AAWDT	QW	Year
						2Axle	3+Axle	1Trail	2Trail							
Fairfax County																
(3421) Carrick Lane	0.13	210	R			From: 29-3420					NA			NA		08/05/2003
(3421) Carrick Lane	0.18	310	R			From: 29-3423 Landgrave Lane					NA			NA		08/05/2003
						To: 29-3247 Queensberry Ave										
(3422) Drayton Lane	0.14	310	R			From: 29-3420					NA			NA		08/05/2003
(3422) Drayton Lane	0.05	380	R			From: 29-3424 Kepler Lane					NA			NA		08/05/2003
(3422) Drayton Lane	0.06	490	R			From: 29-3423 Landgrave Lane					NA			NA		08/05/2003
(3422) Drayton Lane	0.06	650	R			From: 29-3426					NA			NA		08/05/2003
(3422) Drayton Lane	0.05	770	R			From: 29-3427					NA			NA		08/05/2003
(3422) Drayton Lane	0.04	860	R			From: 29-3428 Oldcastle Lane					NA			NA		08/05/2003
						To: 29-3247 Queensberry Ave										
(3423) Landgrave Lane	0.25	80	R			From: 29-3420					NA			NA		08/05/2003
(3423) Landgrave Lane	0.06	170	R			From: 29-3422 Drayton Lane					NA			NA		08/05/2003
						To: 29-3421 Carrick Lane										
(3424) Kepler Lane	0.19	140	R			From: 29-3420					NA			NA		08/05/2003
						To: 29-3422 Drayton Lane										
(3425) Juxon Pl	0.11	190	R			From: 29-3420					NA			NA		08/05/2003
						To: Cul-de-Sac										
(3426) Moultrie Rd	0.19	100	R			From: 29-3420 Inverchapel Rd					NA			NA		08/05/2003
(3426) Moultrie Rd	0.03	140	R			From: 29-3417 S. Gosport Lane					NA			NA		08/05/2003
(3426) Moultrie Rd	0.18	190	R			From: 29-3417 N. Gosport Lane					NA			NA		08/05/2003
(3426) Moultrie Rd	0.23	280	R			From: 29-3429 Ellet Rd					NA			NA		08/05/2003
						To: 29-3422 Drayton Lane										
(3427) Nutting Dr	0.19	110	R			From: 29-3417 Gosport Lane					NA			NA		08/05/2003
(3427) Nutting Dr	0.21	140	R			From: 29-3429 Ellet Rd					NA			NA		08/06/2003
						To: 29-3422 Drayton Lane										
(3428) Oldcastle Lane	0.24	80	R			From: 29-3429					NA			NA		08/05/2003
						To: 29-3422 Drayton Lane										
(3429) Ellet Rd	0.12	330	R			From: 29-3420 Inverchapel Rd					NA			NA		08/05/2003
(3429) Ellet Rd	0.06	360	R			From: 29-3426					NA			NA		08/05/2003
(3429) Ellet Rd	0.06	440	R			From: 29-3427					NA			NA		08/05/2003
						To: 29-3428 Oldcastle Lane										

Virginia Department of Transportation
Traffic Engineering Division
2012
Annual Average Daily Traffic Volume Estimates By Section of Route
Fairfax Maintenance Area

Route	Length	AADT	QA	4Tire	Bus	-----Truck-----				QC	K Factor	QK	Dir Factor	AAWDT	QW	Year
						2Axle	3+Axle	1Trail	2Trail							
Fairfax County																
(3429) Ellet Rd	0.06	480	R			From: 29-3428 Oldcastle Lane					NA		NA			08/05/2003
(3429) Ellet Rd	0.07	610	R			To: 29-3539 Pillow Lane					NA		NA			08/05/2003
(3429) Ellet Rd	0.06	240	R			From: 29-3247 N. Queensberry Ave					NA		NA			08/05/2003
(3429) Ellet Rd	0.22	140	R			To: 29-3540 Ringold Pl					NA		NA			08/05/2003
(3429) Foote Lane	0.21	200	R			From: 29-3696 Sedgewick Lane					NA		NA			08/05/2003
(3429)	0.03	190	R			To: 29-3247 S. Queensberry Ave					NA		NA			05/12/2003
(3429)						From: 29-3247 Queensberry Ave					NA		NA			
(3429)						To: Dead End					NA		NA			
(3430) Halleck Pl	0.04	50	R			From: Dead End					NA		NA			08/06/2003
(3430)						To: 29-3420					NA		NA			
(3431) Noble Dr	0.06	600	R			From: 29-2807 Birch Rd					NA		NA			12/09/2002
(3431) Noble Dr	0.04	530	R			To: 29-3468 Lansing Ct					NA		NA			12/09/2002
(3431) Noble Dr	0.10	420	R			From: 29-3508 Sheridan Ct					NA		NA			12/09/2002
(3431) Noble Dr	0.05	510	R			To: 29-3901 Alhambra Ct					NA		NA			12/09/2002
(3431) Noble Dr	0.07	620	R			From: 29-2814 Tucker Ave					NA		NA			12/09/2002
(3431)						To: 29-695 Kirby Rd					NA		NA			
(3432) Tillman Dr	0.21	220	R			From: 29-2749 Sportsman Dr					NA		NA			12/09/2002
(3432)						To: 29-650 Magarity Rd					NA		NA			
(3433) Gilbertson Rd	0.05	20	R			From: 0.05 MS 29-1543					NA		NA			09/22/2001
(3433) Gilbertson Rd	0.04	20	R			To: 29-1543 Glenmere Rd					NA		NA			09/22/2001
(3433)						From: Dead End					NA		NA			
(3434) Longfellow Ct	0.14	160	R			To: 29-1809 Longfellow St					NA		NA			1997
(3434)						From: Dead End					NA		NA			
(3435) Maplecrest Dr	0.11	80	R			From: 29-3039 Moss Dr					NA		NA			12/10/2002
(3435)						To: 29-2293 Murray Lane					NA		NA			
(3436) Bouffant Blvd	0.05	150	R			From: Dead End					NA		NA			1997
(3436) Bouffant Blvd	0.16	290	R			To: 29-2781 North Rosser St					NA		NA			1997
(3436) Bouffant Blvd	0.02	30	R			From: 29-1844 Paul St					NA		NA			1997
(3436)						To: Dead End					NA		NA			
(3437) Crescent Lane	0.10	80	R			From: Arlington County Line					NA		NA			12/01/2002
(3437)						To: 29-689 Chesterbrook Rd					NA		NA			
(3438) Butternut Ct	0.05	80	R			From: Dead End					NA		NA			1997
(3438)						To: 29-1923 Lawton St					NA		NA			

Virginia Department of Transportation
Traffic Engineering Division
2012
Annual Average Daily Traffic Volume Estimates By Section of Route
Fairfax Maintenance Area

Route	Length	AADT	QA	4Tire	Bus	-----Truck-----				QC	K Factor	QK	Dir Factor	AAWDT	QW	Year
						2Axle	3+Axle	1Trail	2Trail							
Fairfax County																
(3439) Tyndale St	0.13	320	R								NA		NA			11/19/2002
(3439) Tyndale St	0.06	340	R								NA		NA			11/19/2002
(3439) Tyndale St	0.04	540	R								NA		NA			11/19/2002
(3439) Tyndale St	0.22	290	R								NA		NA			11/19/2002
(3440) Melissa Ct	0.06	100	R								NA		NA			08/08/2001
(3441) Regina Dr	0.16	200	R								NA		NA			08/07/2003
(3441) Regina Dr	0.10	130	R								NA		NA			08/07/2003
(3441) Regina Dr	0.04	60	R								NA		NA			08/07/2003
(3442) Dempsey St	0.11	400	R								NA		NA			12/09/2002
(3442) Dempsey St	0.09	520	R								NA		NA			12/09/2002
(3443) Luckey Ct	0.06	50	R								NA		NA			1997
(3444) San Juan Dr	0.05	180	R								NA		NA			01/08/2004
(3444) San Juan Dr	0.06	1100	R								NA		NA			01/08/2004
(3444) San Juan Dr	0.16	280	R								NA		NA			01/08/2004
(3444) San Juan Dr	0.16	40	R								NA		NA			01/08/2004
(3445) Alta Vista Ct	0.06	100	R								NA		NA			08/08/2001
(3446) Cherrywood Lane	0.03	70	R								NA		NA			11/06/2002
(3447) Beverly Rd	0.06	390	R								NA		NA			11/04/2002
(3447) Beverly Rd	0.05	280	R								NA		NA			12/10/2002
(3448) Hayden Lane	0.09	370	R								NA		NA			11/04/2002
(3448) Hayden Lane	0.11	360	R								NA		NA			11/04/2002
(3448) Hayden Lane	0.09	470	R								NA		NA			11/19/2002

Virginia Department of Transportation
Traffic Engineering Division
2012
Annual Average Daily Traffic Volume Estimates By Section of Route
Fairfax Maintenance Area

Route	Length	AADT	QA	4Tire	Bus	-----Truck-----				QC	K Factor	QK	Dir Factor	AAWDT	QW	Year
						2Axle	3+Axle	1Trail	2Trail							
Fairfax County																
(3449) George Mason Dr S	0.65	16000	F	98%	1%	From: Seminary Rd To: Arlington County Line				C	0.084	F	0.517	17000	F	2012
(3450) Arden St	0.12	100	R			From: 29-974 Elm Pl To: Dead End; Gap								NA		1997
(3450) Arden St	0.37	240	R			From: 29-2713 Arden Ct To: 29-703 Shreve Rd								NA		05/13/2002
(3451) Avon Lane	0.25	10	R			From: 29-779 Fordson Rd To: Cul-de-Sac								NA		1997
(3452) Belvedere Dr	0.16	250	R			From: 29-779 Fordson Rd To: Dead End								NA		07/25/2003
(3453) Mullen Lane	0.12	140	R			From: Cul-de-Sac To: 29-3552								NA		08/20/2003
(3455) Rosemoor Lane	0.14	90	R			From: Cul-de-Sac To: 29-1005 Robin Ridge Rd								NA		1997
(3455) Rosemoor Lane	0.09	250	R			From: 29-1126 To: 29-4428 Spartan Rd								NA		1997
(3455) Rosemoor Lane	0.07	190	R			From: 29-4428 Spartan Rd To: Cul-de-Sac								NA		1997
(3456) Lookout Ct	0.15	190	R			From: Cul-de-Sac To: 29-3749 Wilkinson Place								NA		08/20/2003
(3457) Kenbar Ct	0.14	130	R			From: Cul-de-Sac To: 29-2813								NA		1997
(3458) Bargo Ct	0.05	60	R			From: 29-2813 To: Cul-de-Sac								NA		1997
(3459) Gigner Dr	0.06	250	R			From: 29-1866 Ginger Dr To: 29-1870 Dakota Ct								NA		1997
(3460) Andes Ct	0.07	120	R			From: Cul-de-Sac To: 29-1244 Andes Dr								NA		08/08/2001
(3461) Silas Burke St	0.09	3700	R			From: 29-644 Old Keene Mill Rd To: 29-3462 Hannah St								NA		11/05/2001
(3461) Silas Burke St	0.09	3700	R			From: 29-3462 Hannah St To: 29-3463 Eula St								NA		11/05/2001
(3461) Silas Burke St	0.10	3700	R			From: 29-3463 Eula St To: 29-5237 Torrence St								NA		11/05/2001
(3462) Hannah St	0.04	9	R			From: Dead End To: 29-3461 Silas Burke St								NA		11/01/2001
(3463) Eula St	0.04	8	R			From: 29-3461 Silas Burke St To: Dead End								NA		11/01/2001
(3464) Court Petit	0.05	50	R			From: Cul-de-Sac To: 29-3285 Southridge Dr								NA		1997

Virginia Department of Transportation
Traffic Engineering Division
2012
Annual Average Daily Traffic Volume Estimates By Section of Route
Fairfax Maintenance Area

Route	Length	AADT	QA	4Tire	Bus	-----Truck-----				QC	K Factor	QK	Dir Factor	AAWDT	QW	Year
						2Axle	3+Axle	1Trail	2Trail							
Fairfax County																
(3465) Espey Lane	0.07	100	R			From: Dead End					NA		NA			1997
(3465) Espey Lane	0.09	290	R			To: 29-2665 Panda Lane					NA		NA			1997
(3466) Mann Ct	0.08	40	R			From: 29-3285 Southridge Dr					NA		NA			1997
(3466) Mann Ct	0.08	40	R			To: 29-3260 Fairwood Lane					NA		NA			1997
(3467) Westwood Park Lane	0.19	190	R			From: Cul-de-Sac					NA		NA			1997
(3467) Westwood Park Lane	0.19	190	R			To: 29-3260 Fairwood Lane					NA		NA			1997
(3468) Lansing Ct	0.09	130	R			From: Dead End					NA		NA			1997
(3468) Lansing Ct	0.05	70	R			To: 29-3431 Noble Dr					NA		NA			1997
(3468) Lansing Ct	0.05	70	R			To: Dead End					NA		NA			1997
(3469) Mary St	0.18	5300	R			From: US 29 Lee Highway					NA		NA			11/19/2002
(3469) Mary St	0.03	600	R			To: 29-5040 Snead Lane					NA		NA			11/19/2002
(3469) Mary St	0.03	600	R			To: 29-3470 Morris St					NA		NA			11/19/2002
(3470) Morris St	0.13	690	R			From: 29-3469 Mary St					NA		NA			11/19/2002
(3470) Morris St	0.13	690	R			To: Cul-de-Sac					NA		NA			11/19/2002
(3471) Boss St	0.10	710	R			From: 29-839 Madrillon Rd					NA		NA			12/10/2002
(3471) Boss St	0.10	710	R			To: Dead End					NA		NA			12/10/2002
(3472) Tunlaw St	0.10	140	R			From: 29-2462					NA		NA			08/20/2003
(3472) Tunlaw St	0.14	100	R			To: 29-3618 Tunlaw Ct					NA		NA			08/20/2003
(3472) Tunlaw St	0.14	100	R			To: 29-1142					NA		NA			08/20/2003
(3473) Litton Lane	0.19	60	R			From: 29-1910 Basil Rd					NA		NA			1997
(3473) Litton Lane	0.19	60	R			To: Dead End					NA		NA			1997
(3474) Forest Villa Lane	0.09	500	R			From: 29-2811 Oakview Dr					NA		NA			12/09/2002
(3474) Forest Villa Lane	0.66	560	R			To: 29-3475 Furlong Rd					NA		NA			12/09/2002
(3474) Forest Villa Lane	0.66	560	R			To: 29-6469 Carlin Lane					NA		NA			12/09/2002
(3475) Furlong Rd	0.08	90	R			From: Dead End					NA		NA			1997
(3475) Furlong Rd	0.08	90	R			To: 29-3474					NA		NA			1997
(3476) Kingston Dr	0.16	470	R			From: Dead End					NA		NA			08/11/2003
(3476) Kingston Dr	0.16	470	R			To: 29-3477 Winter Lane					NA		NA			08/11/2003
(3476) Kingston Lane	0.08	3200	R			From: 29-2448 Pacific Lane					NA		NA			08/11/2003
(3476) Kingston Lane	0.08	3200	R			To: 29-2448 Pacific Lane					NA		NA			08/11/2003
(3477) Winter Lane	0.05	130	R			From: Dead End					NA		NA			08/11/2003
(3477) Winter Lane	0.05	130	R			To: 29-3476 Kingston Dr					NA		NA			08/11/2003
(3477) Winter Lane	0.12	100	R			From: 29-3512 Dodson Dr					NA		NA			08/11/2003
(3477) Winter Lane	0.06	20	R			To: 29-3512 Dodson Dr					NA		NA			1986
(3477) Winter Lane	0.06	20	R			To: Dead End					NA		NA			1986

Virginia Department of Transportation
Traffic Engineering Division
2012
Annual Average Daily Traffic Volume Estimates By Section of Route
Fairfax Maintenance Area

Route	Length	AADT	QA	4Tire	Bus	-----Truck-----				QC	K Factor	QK	Dir Factor	AAWDT	QW	Year
						2Axle	3+Axle	1Trail	2Trail							
Fairfax County																
(3478) Hessney Dr	0.07	90	R			From: 29-708 Kerns Rd					NA		NA			1997
						To: Cul-de-Sac										
(3479) Ampthill Dr	0.17	290	R			From: Cul-de-Sac					NA		NA			08/20/2003
						To: 29-2965 Pima St										
(3479) Ampthill Dr	0.16	480	R			From: 29-2965 Pima St					NA		NA			08/20/2003
						To: 29-2244										
(3480) Olds Dr	0.06	220	R			From: 29-3481 Kimble Ct					NA		NA			1997
						To: 29-714 Glen Carlyn Rd										
(3481) Kimble Ct	0.07	190	R			From: Dead End					NA		NA			1997
						To: 29-3480 Olds Dr										
(3481) Kimble Ct	0.06	200	R			From: 29-3480 Olds Dr					NA		NA			1997
						To: 0.06 ME 29-3480										
(3482) North Upland St	0.07	430	R			From: Dead End					NA		NA			1986
						To: Arlington County Line										
(3483) Xavier Ct	0.07	60	R			From: 29-2768 Baldwin Dr					NA		NA			1997
						To: Cul-de-Sac										
(3484) Purdue Pl	0.07	70	R			From: 29-2768 Baldwin Dr					NA		NA			1997
						To: Cul-de-Sac										
(3485) Arnheim St	0.06	520	R			From: 29-3292 Lincolnshire St					NA		NA			01/03/2006
						To: 29-711 Gallows Rd										
(3486) Girard St	0.20	290	R			From: 29-3272 Margie Dr					NA		NA			11/19/2002
						To: 29-2043 Rupert St										
(3487) Hillsman St	0.34	10	R			From: Cul-de-Sac					NA		NA			1986
						To: 29-703 Shreve Rd										
(3487) Hillsman St	0.10	310	R			From: 29-703 N, Shreve Rd					NA		NA			11/02/2005
						To: 29-2670 Roswell Dr										
(3487) Hillsman St	0.08	70	R			From: 29-2670 Roswell Dr					NA		NA			1986
						To: Dead End										
(3488) Stanrich Ct	0.06	110	R			From: 29-1244 Andes Dr					NA		NA			08/08/2001
						To: Cul-de-Sac										
(3489) Guy Pl	0.06	100	R			From: 29-3047 Long Pine Dr					NA		NA			07/22/2009
						To: Dead End										
(3490) Sheffield Ct	0.08	90	R			From: 29-649 Annandale Rd					NA		NA			1997
						To: Dead End										
(3491) Viceroy St	0.09	110	R			From: 29-3595 Flag Run Dr					NA		NA			10/28/2008
						To: 29-3657 Kevin Ct										
(3491) Viceroy St	0.16	170	R			From: 29-3657 Kevin Ct					NA		NA			03/04/2009
						To: 29-3492 Viceroy Ct										
(3492) Viceroy Ct	0.05	290	R			From: 29-3247 Queensberry Ave					NA		NA			10/28/2008
						To: 29-3491 Viceroy St										

Virginia Department of Transportation
Traffic Engineering Division
2012
Annual Average Daily Traffic Volume Estimates By Section of Route
Fairfax Maintenance Area

Route	Length	AADT	QA	4Tire	Bus	-----Truck-----				QC	K Factor	QK	Dir Factor	AAWDT	QW	Year
						2Axle	3+Axle	1Trail	2Trail							
Fairfax County																
(3492) Viceroy Ct	0.04	30	R			From: 29-3491 Viceroy St					NA		NA			1986
						To: Dead End										
(3493) Gordon Lane	0.08	30	R			From: Dead End					NA		NA			1996
						To: 29-3494 Odricks Lane										
(3493) Gordon Lane	0.12	230	R			From: 29-3494 Odricks Lane					NA		NA			09/22/2005
						To: 29-694 Lewinsville Rd										
(3494) Odricks Lane	0.03	40	R			From: 29-3493 Gordon Lane					NA		NA			1996
						To: Dead End										
(3495) Corliss Ct	0.08	80	R			From: 29-695 Kirby Rd					NA		NA			11/07/2002
						To: Dead End										
(3496) Larlynn Dr	0.21	210	R			From: 29-2894 Wendy Way					NA		NA			08/11/2003
						To: 29-617 Backlick Rd										
(3497) Annandale St	0.05	130	R			From: Dead End					NA		NA			01/07/2004
						To: 29-2246 Cherokee Ave										
(3498) Alpine Dr	0.09	130	R			From: 29-729 Roberts Ave					NA		NA			1986
						To: Dead End										
(3499) Irvin Ct	0.05	480	R			From: Cul-de-Sac					NA		NA			01/07/2004
						To: 29-620 Braddock Rd										
(3500) Holland Rd	0.56	1000	R			From: 29-6008 Tis Well Dr					NA		NA			11/12/2008
						To: 29-626 Sherwood Hall Lane										
(3501) Loran Rd	0.07	110	R			From: Cul-de-Sac					NA		NA			1996
						To: 29-6752 Loran Ct										
(3501) Loran Rd	0.07	440	R			From: 29-717 Utterback Store Rd					NA		NA			09/12/2005
						To: 29-717 Utterback Store Rd										
(3502) Bowen Ave	0.34	340	R			From: Dead End					NA		NA			08/18/2009
						To: 29-717 Utterback Store Rd										
(3503) Revatom Ct	0.11	110	R			From: 29-650 Gallows Rd					NA		NA			1997
						To: Dead End										
(3504) Glenview Ct	0.09	100	R			From: 29-2786 Crestwood Dr					NA		NA			1997
						To: Dead End										
(3505) Burke View Ave	0.19	140	R			From: Dead End					NA		NA			10/29/2001
						To: 29-645 Burke Lake Rd										
(3506) Honey Lane	0.08	70	R			From: 29-3066 Watkins Trail					NA		NA			1997
						To: Dead End										
(3507) Oreana Dr	0.05	3900	R			From: 29-3619					NA		NA			12/16/2008
						To: 29-2797 Killebrew Dr										
(3507) Oreana Dr	0.06	90	R			From: 29-2797 Killebrew Dr					NA		NA			01/30/2003
						To: Dead End										

Virginia Department of Transportation
Traffic Engineering Division
2012
Annual Average Daily Traffic Volume Estimates By Section of Route
Fairfax Maintenance Area

Route	Length	AADT	QA	4Tire	Bus	-----Truck-----				QC	K Factor	QK	Dir Factor	AAWDT	QW	Year
						2Axle	3+Axle	1Trail	2Trail							
Fairfax County																
(3508) Sheridan Ct	0.06	70	R			From: 29-3431 Noble Dr					NA		NA			1997
						To: Dead End										
(3509) Carlyn Hill Dr	0.10	570	R			From: SR 244 Columbia Pike					NA		NA			1986
						To: Dead End										
(3510) Bellington Ave	0.07	100	R			From: Dead End					NA		NA			02/11/2003
(3510) Bellington Ave	0.07	150	R			From: 29-3595 Flag Run Dr					NA		NA			10/28/2008
(3510) Bellington Ave	0.08	190	R			From: 29-3511 Bellington Ct					NA		NA			02/11/2003
						To: 29-3247 Queensberry Ave										
(3511) Bellington Ct	0.07	70	R			From: Dead End					NA		NA			01/23/2003
						To: 29-3510 Bellington Ave										
(3512) Dodson Dr	0.76	710	R			From: 29-620 Braddock Rd					NA		NA			10/15/2008
						To: 29-2448 Pacific Lane										
(3513) Colburn Dr	0.11	190	R			From: 29-3512 Dodson Dr					NA		NA			02/08/2003
						To: 29-6930; Kingston Dr										
(3513) Kingston Dr	0.29	60	R			From: 29-6930 Colburn Dr					NA		NA			02/04/2003
						To: End State Maintenance										
(3514) Shrine Ct	0.04	60	R			From: Dead End					NA		NA			02/04/2003
						To: 29-3512 Dodson Dr										
(3515) Rocky Mount Rd	0.19	160	R			From: 29-2902					NA		NA			12/18/2002
(3515) Rocky Mount Rd	0.04	110	R			From: 29-3777 Chapel Hill Ter					NA		NA			12/18/2002
						To: 29-3408 Santayana Dr										
(3516) Patricia St	0.08	130	R			From: 29-711 Gallows Rd					NA		NA			1997
						To: Dead End										
(3517) Downing Ct	0.06	40	R			From: 29-3283					NA		NA			1997
						To: Dead End										
(3518) Danby Dr	0.08	90	R			From: 29-2797 Killebrew Dr					NA		NA			07/23/2009
						To: Dead End										
(3519) Redwing Dr	0.13	200	R			From: 0.13 MS 29-2965					NA		NA			12/15/2008
(3519) Redwing Dr	0.08	50	R			From: 29-2965 Pima St					NA		NA			1986
						To: Dead End										
(3520) Midway St	0.08	260	R			From: 29-3260 Fairwood Lane					NA		NA			02/24/2009
(3520) Midway St	0.15	270	R			From: 29-2615 Pinewood St					NA		NA			02/24/2009
						To: 29-2360 Tower St										
(3521) Westgate Dr	0.08	180	R			From: 29-3533					NA		NA			06/11/2003
						To: 29-3713 Chickawane Ct										

Virginia Department of Transportation
Traffic Engineering Division
2012
Annual Average Daily Traffic Volume Estimates By Section of Route
Fairfax Maintenance Area

Route	Length	AADT	QA	4Tire	Bus	-----Truck-----				QC	K Factor	QK	Dir Factor	AAWDT	QW	Year
						2Axle	3+Axle	1Trail	2Trail							
Fairfax County																
(3521) Westgate Dr	0.07	200	R			From: 29-3713 Chickawane Ct					NA		NA			06/11/2003
(3521) Westgate Dr	0.14	240	R			To: 29-3522 Volunteer Dr					NA		NA			06/11/2003
						From: 29-623 Old Mt Vernon Rd										
(3522) Volunteer Dr	0.04	40	R			To: Dead End					NA		NA			06/11/2003
(3522) Volunteer Dr	0.16	120	R			From: 29-3538 Continental Dr					NA		NA			06/11/2003
(3522) Volunteer Dr	0.06	180	R			To: 29-3712 Tidewater Ct					NA		NA			06/11/2003
(3522) Volunteer Dr	0.27	150	R			From: 29-3533					NA		NA			06/11/2003
(3522) Volunteer Dr	0.07	190	R			To: 29-3521 Westgate Dr					NA		NA			06/11/2003
(3522) Volunteer Dr	0.07	260	R			From: 29-3523 Densmore Ct					NA		NA			06/11/2003
(3522) Volunteer Dr						To: 29-624 Old Mill Rd										
(3523) Densmore Ct	0.06	70	R			From: 29-3522 Volunteer Dr					NA		NA			06/11/2003
(3523) Densmore Ct						To: Dead End										
(3524) Antiopi St	0.20	190	R			From: Cul-de-Sac					NA		NA			1997
(3524) Antiopi St						To: 29-1177 Aston St										
(3525) McLean Park Rd	0.10	770	R			From: Cul-de-Sac					NA		NA			08/18/2009
(3525) McLean Park Rd						To: 29-695 Idylwood Rd										
(3526) Applegarth Ct	0.10	90	R			From: 29-2903					NA		NA			1997
(3526) Applegarth Ct						To: Cul-de-Sac										
(3527) Deming Ave	0.22	160	R			From: 29-613 Lincolnia Rd					NA		NA			07/22/2009
(3527) Deming Ave						To: Cul-de-Sac										
(3528) McNair Ct	0.03	70	R			From: 29-3151 McNair Dr					NA		NA			08/21/2003
(3528) McNair Ct						To: Cul-de-Sac										
(3529) General Green Way	0.23	7100	R			From: 29-3530 General Washington Dr					NA		NA			03/06/2003
(3529) General Green Way						To: Cul-de-Sac										
(3530) General Washington Dr	0.27	3100	R			From: Cul-de-Sac					NA		NA			1986
(3530) General Washington Dr	0.22	8300	R			To: 29-3529 General Green Way					NA		NA			12/02/2008
(3530) General Washington Dr						To: 29-1292 Bren Mar Dr										
(3531) Belden St	0.03	1	R			From: Dead End					NA		NA			08/08/2001
(3531) Belden St						To: 29-1463										
(3532) David Lane	0.22	270	R			From: 29-2916 Dawes Ave					NA		NA			1997
(3532) David Lane						To: Dead End										
(3533) Cherrytree Lane	0.09	1200	R			From: SR 235 Mount Vernon Mem Hwy					NA		NA			06/09/2003
(3533) Cherrytree Lane	0.06	1100	R			To: 29-3521 Westgate Dr					NA		NA			06/09/2003
(3533) Cherrytree Lane						To: 29-3541 Nellie Custis Ct										

Virginia Department of Transportation
Traffic Engineering Division
2012
Annual Average Daily Traffic Volume Estimates By Section of Route
Fairfax Maintenance Area

Route	Length	AADT	QA	4Tire	Bus	-----Truck-----				QC	K Factor	QK	Dir Factor	AAWDT	QW	Year
						2Axle	3+Axle	1Trail	2Trail							
Fairfax County																
(3533) Cherrytree Lane	0.13	1100	R								NA			NA		06/09/2003
(3533) Cherrytree Lane	0.08	400	R								NA			NA		06/09/2003
(3533) Cherrytree Lane	0.07	380	R								NA			NA		06/09/2003
(3533) Cherrytree Lane	0.08	480	R								NA			NA		06/09/2003
(3533) Cherrytree Lane	0.04	500	R								NA			NA		06/09/2003
(3533) Cherrytree Lane	0.06	530	R								NA			NA		06/09/2003
(3533) Riverwood Rd	0.05	820	R								NA			NA		11/17/2008
(3533) Riverwood Rd	0.05	650	R								NA			NA		06/09/2003
(3533) Riverwood Rd	0.18	470	R								NA			NA		06/09/2003
(3533) Riverwood Rd	0.07	310	R								NA			NA		06/09/2003
(3533) Riverwood Rd	0.08	90	R								NA			NA		06/09/2003
(3534) Red Fox Dr	0.84	560	R								NA			NA		01/30/2002
(3535) Orange Hunt Lane	0.12	310	R								NA			NA		01/30/2002
(3535) Orange Hunt Lane	0.11	300	R								NA			NA		01/30/2002
(3536) Colt Lane	0.10	590	R								NA			NA		01/23/2003
(3537) Chilton Ct	0.05	80	R								NA			NA		1997
(3537) Hawthorne St	0.09	80	R								NA			NA		1997
(3538) Continental Dr	0.19	100	R								NA			NA		09/15/2003
(3539) Pillow Lane	0.21	310	R								NA			NA		08/21/2003
(3540) Ringold Pl	0.05	60	R								NA			NA		01/23/2003
(3541) Nellie Custis Ct	0.05	70	R								NA			NA		06/09/2003
(3542) Congressional Ct	0.04	60	R								NA			NA		06/09/2003

Virginia Department of Transportation
Traffic Engineering Division
2012
Annual Average Daily Traffic Volume Estimates By Section of Route
Fairfax Maintenance Area

Route	Length	AADT	QA	4Tire	Bus	-----Truck-----				QC	K Factor	QK	Dir Factor	AAWDT	QW	Year
						2Axle	3+Axle	1Trail	2Trail							
Fairfax County																
(3543) Old Meadow Rd	0.65	11000	R								NA		NA			1986
						From: Dead End										
						To: SR 123 Dolley Madison Blvd										
(3543) Capital One Dr	0.02	5500	R								NA		NA			1986
						From: BEGIN LOOP										
(3543) Capital One Dr	0.73	2800	R								NA		NA			1986
						To: END LOOP										
(3544) Natahoa Ct	0.09	50	R								NA		NA			1997
						From: Dead End										
						To: 29-2887 Orland St										
(3545) Old Clifton Rd	0.38	450	R								NA		NA			08/02/2001
						From: 29-620 Braddock Rd										
						To: 29-645 Clifton Rd										
(3546) Springstone Dr	1.09	1400	R								NA		NA			11/19/2009
						From: End of Loop										
						To: 29-7931 Union Springs Lane										
(3546) Springstone Dr	0.27	2500	R								NA		NA			11/19/2009
						From: 29-659 Union Mill Rd										
(3546) Twin Lakes Dr	1.15	780	R								NA		NA			06/29/2001
						To: 29-645 Clifton Rd										
(3547) Chain Bridge Rd	0.08	14000	F	99%	0%	1%	0%	0%	0%	F	0.098	F	0.705	15000	F	2012
						From: SR 123 W; Chain Bridge Rd										
						To: 29-3946 Anderson Rd										
(3547) Chain Bridge Rd	0.46	7100	F	99%	0%	1%	0%	0%	0%	F	0.121	F	0.598	7600	F	2012
						From: 29-694 Great Falls St										
(3547) Chain Bridge Rd	0.71	20000	F	99%	0%	1%	0%	0%	0%	F	0.098	F	0.547	21000	F	2012
						From: 29-693 Westmoreland St										
(3547) Chain Bridge Rd	0.51	26000	F	99%	0%	1%	0%	0%	0%	F	0.092	F	0.558	28000	F	2012
						From: SR 309 Old Dominion Dr										
(3547) Chain Bridge Rd	0.24	17000	F	99%	0%	1%	0%	0%	0%	C	0.091	F	0.555	18000	F	2012
						From: 29-687 Old Chain Bridge Rd										
(3547) Chain Bridge Rd	0.25	9200	F	99%	0%	1%	0%	0%	0%	F	0.084	F	0.540	9800	F	2012
						To: SR-123 E, Dolley Madison Blvd										
(3548) Briary Lane	0.06	200	R								NA		NA			12/07/2005
						From: 29-787 Briary Way										
(3548) Briary Lane	0.07	210	R								NA		NA			12/07/2005
						From: 29-2554 Okla Dr										
(3548) Briary Lane	0.06	270	R								NA		NA			12/07/2005
						From: 29-3549 White Clover Ct										
(3548) Briary Lane	0.07	360	R								NA		NA			12/07/2005
						From: 29-6764 Briarbush Way										
						To: 29-3412 Pr William Dr										
(3549) White Clover Ct	0.04	50	R								NA		NA			1997
						From: 29-3548 Briary Lane										
						To: Cul-de-Sac										
(3550) Countrywood Ct	0.09	120	R								NA		NA			02/11/2003
						From: Cul-de-Sac										
						To: 29-822 Woodland Dr										
(3551) Hatteras Lane	0.23	70	R								NA		NA			03/04/2009
						From: 29-3420 WEST										
(3551) Hatteras Lane	0.07	530	R								NA		NA			03/04/2009
						From: 29-3420 EAST										
						To: 29-3247 Queensberry Ave										

Virginia Department of Transportation
Traffic Engineering Division
2012
Annual Average Daily Traffic Volume Estimates By Section of Route
Fairfax Maintenance Area

Route	Length	AADT	QA	4Tire	Bus	-----Truck-----				QC	K Factor	QK	Dir Factor	AAWDT	QW	Year
						2Axle	3+Axle	1Trail	2Trail							
Fairfax County																
(3551) Hatteras Lane	0.21	80	R									NA		NA		03/04/2009
(3552) Willet Dr	0.06	890	R									NA		NA		01/28/2003
(3552) Willet Dr	0.15	440	R									NA		NA		01/28/2003
(3552) Willet Dr	0.06	710	R									NA		NA		01/28/2003
(3552) Willet Dr	0.05	830	R									NA		NA		01/28/2003
(3552) Willet Dr	0.10	760	R									NA		NA		01/28/2003
(3552) Willet Dr	0.21	310	R									NA		NA		01/28/2003
(3552) Willow Woods Dr	0.16	470	R									NA		NA		01/28/2003
(3552) Willow Woods Dr	0.21	280	R									NA		NA		01/28/2003
(3552) Willow Woods Dr	0.04	200	R									NA		NA		01/28/2003
(3552) Willow Woods Dr	0.15	270	R									NA		NA		01/28/2003
(3552) Willow Woods Dr	0.06	510	R									NA		NA		01/28/2003
(3552) Willow Woods Dr	0.08	510	R									NA		NA		01/28/2003
(3553) Maurice Lane	0.08	90	R									NA		NA		01/28/2003
(3554) Peaceful Ter	0.02	140	R									NA		NA		03/04/2003
(3554) Peaceful Ter	0.06	60	R									NA		NA		03/04/2003
(3555)	0.07	90	R									NA		NA		03/04/2003
(3556) Tranquil Ct	0.04	60	R									NA		NA		03/04/2003
(3557) Leisure Ct	0.07	70	R									NA		NA		03/04/2003
(3558) Altura Ct	0.09	130	R									NA		NA		08/08/2001
(3559) Naoma Ct	0.08	120	R									NA		NA		08/08/2001
(3560) La Messa Dr	0.07	150	R									NA		NA		10/04/2001

Virginia Department of Transportation
Traffic Engineering Division
2012
Annual Average Daily Traffic Volume Estimates By Section of Route
Fairfax Maintenance Area

Route	Length	AADT	QA	4Tire	Bus	-----Truck-----				QC	K Factor	QK	Dir Factor	AAWDT	QW	Year
						2Axle	3+Axle	1Trail	2Trail							
Fairfax County																
(3560) La Messa Dr	0.08	140	R								NA			NA		10/04/2001
From: 29-1495 San Marcos Ct																
To: 29-1463 WEST																
(3561) Sabra Lane	0.12	410	R								NA			NA		01/23/2003
From: 29-3534 Red Fox Dr																
To: 29-5473 Windflower Lane																
(3562)	0.20	20	R								NA			NA		08/17/2009
From: SR 193 Georgetown Pike																
To: Dead End																
(3563) Chain Bridge Rd	0.48	1000	F	98%	0%	1%	1%	0%	0%	C	0.133	F	0.829	1100	F	2012
From: SR 123 Dolley Madison Blvd																
To: SR 193 Old Georgetown Pike																
(3564) Second Rd	0.15	60	R								NA			NA		05/11/2000
From: Dead End																
To: 29-620 Braddock Rd																
(3565) Beverly Dr	0.93	3200	R								NA			NA		1991
From: Cul-de-Sac																
To: 0.24 MN 29-4050																
(3566) Knox Rd	0.10	80	R								NA			NA		01/15/2003
From: 29-4469 Taylor Lane																
To: 29-3448 Hayden Lane																
(3566) Knox Rd	0.15	150	R								NA			NA		01/15/2003
From: 29-709 Tobin Rd																
To: 29-3568																
(3567) Gum St	0.21	200	R								NA			NA		03/05/2003
From: 29-644 Franconia Rd																
To: 29-973 Edison Dr																
(3568) Woodway Dr	0.08	150	R								NA			NA		04/14/2009
From: 29-3567 Gum St																
(3568) Woodway Dr	0.08	40	R								NA			NA		1986
From: Dead End																
To: 29-620 Braddock Rd																
(3569) Ruby Dr	0.24	200	R								NA			NA		08/17/2001
From: 29-4921 Anderson Ave																
(3569) Ruby Dr	0.03	40	R								NA			NA		05/11/2000
From: Dead End																
To: 29-620 Braddock Rd																
(3570) Sasher Lane	0.20	80	R								NA			NA		08/13/2001
From: 29-4921 Anderson Ave																
To: 29-896																
(3571) Hilltop Ave	0.14	110	R								NA			NA		12/18/2002
From: 29-698 Cedar Lane																
To: Cul-de-Sac																
(3572) Overlook St	0.09	40	R								NA			NA		12/18/2002
From: 29-896																
(3572) Overlook St	0.07	360	R								NA			NA		12/18/2002
From: 29-698 Cedar Lane																
To: US 50 Arlington Blvd																
(3573) Covington St	0.05	1700	R								NA			NA		12/18/2002
From: 0.06 MN US 50																
(3573) Covington St	0.08	1400	R								NA			NA		12/18/2002
From: 29-5178 Jersey Dr																
(3573) Covington St	0.05	990	R								NA			NA		12/18/2002
From: 29-5150 Barrick St																

Virginia Department of Transportation
Traffic Engineering Division
2012
Annual Average Daily Traffic Volume Estimates By Section of Route
Fairfax Maintenance Area

Route	Length	AADT	QA	4Tire	Bus	-----Truck-----				QC	K Factor	QK	Dir Factor	AAWDT	QW	Year
						2Axle	3+Axle	1Trail	2Trail							
Fairfax County																
(3573) Covington St	0.11	770	R								NA			NA		12/18/2002
						From: 29-5150 Barrick St										
(3573) Covington St	0.13	500	R								NA			NA		12/18/2002
						To: 29-5151 Bowler Dr										
						From: Cul-de-Sac										
(3574) Weyanoke Ct	0.08	80	R								NA			NA		08/21/2003
						To: 29-620 Braddock Rd										
						From: Cul-de-Sac										
(3575) Parke Long Circle	0.16	1600	R								NA			NA		05/13/2003
						To: 29-7680 Sullyfield Circle										
(3575) Westmore St	0.10	3400	R								NA			NA		03/04/2009
						To: 29-657 Walney Rd										
(3575)	0.22	2100	R								NA			NA		01/23/2003
						To: 29-1010										
(3576) Springman St	0.10	60	R								NA			NA		06/17/2003
						From: 29-1037 Laurel Rd										
						To: 29-3149 Jackson Pl										
(3577) Kittery Ct	0.07	60	R								NA			NA		1997
						From: Cul-de-Sac										
						To: 29-4496 Acosta Rd										
(3578) Kilmarnock Dr	0.05	50	R								NA			NA		1997
						From: Cul-de-Sac										
(3578) Kilmarnock Dr	0.07	160	R								NA			NA		1997
						To: 29-2553 Bosworth Ct										
						To: 29-3412 Pr William Dr										
(3579) Thomas Dr	0.21	2500	F	93%	5%	1%	0%	0%	0%	C	0.116	F	0.503	2700	F	2012
						From: 29-644 Franconia Rd										
(3579) Thomas Dr	0.44	660	F	93%	5%	1%	0%	0%	0%	F	0.108	F	0.558	710	F	2012
						To: 29-3580 Deepford St										
(3579) Thomas Dr	0.09	280	R								NA			NA		02/25/2003
						To: 29-2181 Bowie Dr										
(3579) Thomas Dr	0.05	180	R								NA			NA		03/25/2003
						From: 29-4106 Rives Ct										
						To: 29-3750 Northanna Dr										
(3580) Deepford St	0.10	1500	R								NA			NA		02/14/2003
						From: 29-2178 Deepford St										
(3580) Deepford St	0.05	45	R								NA			NA		02/25/2003
						From: 29-3579 Thomas Dr										
						To: Dead End										
(3581) Burwell St	0.07	310	R								NA			NA		02/25/2003
						From: Dead End										
(3581) Burwell St	0.07	450	R								NA			NA		02/25/2003
						From: 29-3582 Wayles St										
						To: 29-3579 Thomas Dr										
(3582) Wayles St	0.03	20	R								NA			NA		02/25/2003
						From: Dead End										
(3582) Wayles St	0.21	200	R								NA			NA		02/25/2003
						From: 29-3581 Burwell St										
						To: 29-2178										
(3583) Mahoney Dr	0.20	140	R								NA			NA		06/12/2003
						From: 29-3302 W, Lagrange St										
						To: 29-3302 E, Lagrange St										

Virginia Department of Transportation
Traffic Engineering Division
2012
Annual Average Daily Traffic Volume Estimates By Section of Route
Fairfax Maintenance Area

Route	Length	AADT	QA	4Tire	Bus	-----Truck-----				QC	K Factor	QK	Dir Factor	AAWDT	QW	Year
						2Axle	3+Axle	1Trail	2Trail							
Fairfax County																
(3584) Algonquin Ct	0.05	47	R			From: 29-3512 Dodson Dr					NA			NA		02/24/2003
						To: Cul-de-Sac										
(3585) Valon Ct	0.08	80	R			From: 29-1594 Villamay Blvd					NA			NA		03/20/2003
						To: Cul-de-Sac										
(3586) Burtonwood Ct	0.07	80	R			From: 29-1524 Burtonwood Dr					NA			NA		03/20/2003
						To: Cul-de-Sac										
(3587) Gallant Green Dr	0.18	440	R			From: 29-760 Brook Rd					NA			NA		01/02/2003
						To: 29-3832										
(3587) Gallant Green Dr	0.16	320	R			From: 29-2752					NA			NA		01/02/2003
						To: Dead End										
(3588) Alberta St	0.05	70	R			From: 29-3338 Brompton St					NA			NA		12/20/2001
						To: 29-3313 N, Alberta Ct										
(3588) Alberta St	0.08	140	R			From: 29-3313 S, Alberta Ct					NA			NA		01/02/2002
						To: 29-3745 Martel Pl										
(3588) Alberta St	0.07	170	R			From: 29-3746 Camilla St					NA			NA		01/02/2002
						To: 29-3332 Greeley Blvd										
(3588) Alberta St	0.06	390	R			From: Cul-de-Sac					NA			NA		12/20/2001
						To: 29-3338 Brompton St										
(3588) Alberta St	0.07	320	R			From: Cul-de-Sac					NA			NA		1997
						To: 29-1151 Olney Rd										
(3588) Alberta St	0.07	210	R			From: Cul-de-Sac					NA			NA		12/30/2002
						To: 29-1151 Olney Rd										
(3588) Alberta St	0.07	210	R			From: 29-975 Davidson Rd					NA			NA		12/30/2002
						To: Cul-de-Sac										
(3593) Floris St	0.11	100	R			From: Dead End					NA			NA		1996
						To: 29-2527 Mustang Dr										
(3593) Floris St	0.22	1000	R			From: 29-657 Centreville Rd					NA			NA		08/02/2005
						To: Dead End										
(3594) Clinch Rd	0.26	400	R			From: 29-604 Sugarland Rd					NA			NA		08/17/2009
						To: 29-3510 Bellington Ave										
(3595) Flag Run Dr	0.18	100	R			From: 29-3247 Queensberry Ave					NA			NA		03/04/2009
						To: 29-3491 Viceroy St										
(3595) Flag Run Dr	0.07	220	R			From: Dead End					NA			NA		1986
						To: Dead End										

Virginia Department of Transportation
Traffic Engineering Division
2012
Annual Average Daily Traffic Volume Estimates By Section of Route
Fairfax Maintenance Area

Route	Length	AADT	QA	4Tire	Bus	-----Truck-----				QC	K Factor	QK	Dir Factor	AAWDT	QW	Year
						2Axle	3+Axle	1Trail	2Trail							
Fairfax County																
(3596) Devries Dr	0.10	160	R								NA			NA		12/20/2001
(3596) Devries Dr	0.18	320	R								NA			NA		12/20/2001
(3597) Devries Ct	0.05	80	R								NA			NA		06/12/2003
(3598) Pennsylvania Blvd	0.02	20	R								NA			NA		06/05/2003
(3598) Pennsylvania Blvd	0.10	270	R								NA			NA		06/05/2003
(3599) Monticello Ave	0.11	230	R								NA			NA		06/05/2003
(3600) Hinson Farm Rd	0.08	2700	R								NA			NA		11/12/2008
(3600) Hinson Farm Rd	0.23	3900	R								NA			NA		11/12/2008
(3601) Cloisters Dr	0.01	320	R								NA			NA		08/17/2009
(3601) Cloisters Dr	0.03	30	R								NA			NA		1986
(3602) Cloisters Dr	0.05	70	R								NA			NA		1997
(3602) Cloisters Dr	0.09	130	R								NA			NA		1997
(3603) Abbey Way	0.05	50	R								NA			NA		1997
(3604) Mori St	0.08	350	R								NA			NA		1997
(3604) Mori St	0.17	740	R								NA			NA		1997
(3604) Mori St	0.13	930	R								NA			NA		1997
(3604) Mori St	0.10	1000	R								NA			NA		1997
(3604) Mori St	0.11	1300	R								NA			NA		1997
(3605) Hardy Ct	0.05	60	R								NA			NA		01/19/2003
(3606) Beall Dr	0.04	30	R								NA			NA		01/14/2003
(3607) Arlen Ct	0.04	48	R								NA			NA		01/19/2003

Virginia Department of Transportation
Traffic Engineering Division
2012
Annual Average Daily Traffic Volume Estimates By Section of Route
Fairfax Maintenance Area

Route	Length	AADT	QA	4Tire	Bus	-----Truck-----				QC	K Factor	QK	Dir Factor	AAWDT	QW	Year
						2Axle	3+Axle	1Trail	2Trail							
Fairfax County																
(3608) Rowan Ct	0.10	100	R			From: 29-2756 Arlen St					NA			NA		01/18/2003
						To: Cul-de-Sac										
(3609) Windrock Dr	0.60	660	R			From: Dead End					NA			NA		08/10/2009
						To: 29-830 Daleview Dr										
(3610) Leghorn Pl	0.12	100	R			From: 29-3416 Midland Rd					NA			NA		1997
						To: Cul-de-Sac										
(3611) Albion Ct	0.07	190	R			From: 29-2902					NA			NA		1997
						To: 29-3612 Swinburne Ct										
(3611) Albion Ct	0.06	80	R			From: Cul-de-Sac					NA			NA		1997
						To: Cul-de-Sac										
(3612) Swinburne Ct	0.04	60	R			From: 29-3611 Albion Ct					NA			NA		12/30/2002
						To: Cul-de-Sac										
(3613) Forbes Pl	0.13	2600	R			From: Cul-de-Sac					NA			NA		02/05/2003
						To: 29-3090 Port Royal Rd										
(3614) Masonville Ct	0.04	50	R			From: 29-2976					NA			NA		1997
						To: Cul-de-Sac										
(3615) Walden Dr	0.12	300	R			From: Dead End					NA			NA		08/17/2009
						To: 29-3604 Mori St										
(3615) Walden Dr	0.07	60	R			From: Dead End					NA			NA		1986
						To: Dead End										
(3616) Gifford Pinchot Dr	0.12	110	R			From: 29-2423					NA			NA		08/21/2003
						To: 29-2422										
(3616) Gifford Pinchot Dr	0.05	30	R			From: Dead End					NA			NA		08/21/2003
						To: Dead End										
(3617) Wenruth Pl	0.05	40	R			From: Cul-de-Sac					NA			NA		02/04/2003
						To: 29-2912										
(3618) Tunlaw Ct	0.09	70	R			From: 29-3472 Tunlaw St					NA			NA		02/04/2003
						To: Cul-de-Sac										
(3619) Americana Dr	0.15	2900	R			From: Dead End					NA			NA		08/21/2003
						To: 29-3507 Oreana Dr										
(3619) Americana Dr	0.94	2200	R			From: 29-3766 Patriot Dr					NA			NA		03/09/2009
						To: 29-2630 Heritage Dr										
(3619) Americana Dr	0.81	2700	R			From: 29-2630 Heritage Dr					NA			NA		12/16/2008
						To: 29-2630 Heritage Dr										
(3620) Barr Pl	0.03	90	R			From: 29-3621 Hoy Pl					NA			NA		01/30/2003
						To: Dead End										
(3620) Barr Pl	0.03	30	R			From: Dead End					NA			NA		01/30/2003
						To: 29-3620 Barr Pl										
(3621) Hoy Pl	0.06	50	R			From: Dead End					NA			NA		01/30/2003
						To: Dead End										

Virginia Department of Transportation
Traffic Engineering Division
2012
Annual Average Daily Traffic Volume Estimates By Section of Route
Fairfax Maintenance Area

Route	Length	AADT	QA	4Tire	Bus	-----Truck-----				QC	K Factor	QK	Dir Factor	AAWDT	QW	Year
						2Axle	3+Axle	1Trail	2Trail							
Fairfax County																
3622	Yeatman Dr	0.03	1000	R								NA		NA		01/30/2003
3623	Maris Ct	0.03	60	R								NA		NA		01/30/2003
3624	Vernon St	0.24	1300	R								NA		NA		11/20/2008
3625	Yorkshire St	0.06	590	R								NA		NA		12/17/2008
3625	Yorkshire St	0.28	360	R								NA		NA		01/29/2002
3625	Yorkshire St	0.06	220	R								NA		NA		01/29/2003
3625	Yorkshire St	0.06	250	R								NA		NA		01/29/2003
3626	Maywood Lane	0.13	150	R								NA		NA		1997
3627	Springbrook Dr	0.28	670	R								NA		NA		01/28/2003
3627	Springbrook Dr	0.13	670	R								NA		NA		01/28/2003
3627	Springbrook Dr	0.03	1000	R								NA		NA		01/28/2003
3627	Springbrook Dr	0.04	460	R								NA		NA		01/28/2003
3627	Springbrook Dr	0.13	650	R								NA		NA		01/28/2003
3628	Rhyme Ct	0.04	60	R								NA		NA		01/29/2003
3629	Duntley Pl	0.05	100	R								NA		NA		03/19/2003
3629	Duntley Pl	0.05	90	R								NA		NA		03/13/2003
3630	Duntley Ct	0.05	70	R								NA		NA		12/20/2001
3631	Canal Dr	0.04	20	R								NA		NA		1997
3631	Canal Dr	0.04	50	R								NA		NA		1997
3631	Canal Dr	0.25	160	R								NA		NA		1997
3632	Canal St	0.07	40	R								NA		NA		1997

Virginia Department of Transportation
Traffic Engineering Division
2012
Annual Average Daily Traffic Volume Estimates By Section of Route
Fairfax Maintenance Area

Route	Length	AADT	QA	4Tire	Bus	-----Truck-----				QC	K Factor	QK	Dir Factor	AAWDT	QW	Year
						2Axle	3+Axle	1Trail	2Trail							
Fairfax County																
3633 Loughran Rd	0.05	40	R											NA		08/10/2009
3634 Orlo Dr	0.16	380	R											NA		01/02/2003
3634 Orlo Dr	0.28	1200	R											NA		01/12/2003
3635 Weller Ave	0.10	740	R											NA		10/17/2005
3635 Weller Ave	0.05	390	R											NA		10/17/2005
3635 Weller Ave	0.11	280	R											NA		10/17/2005
3635 Weller Ave	0.21	140	R											NA		1996
3636 Stonewall Dr	0.08	2600	R											NA		12/16/2002
3636 Stonewall Dr	0.12	1900	R											NA		12/16/2002
3636 Stonewall Dr	0.08	1800	R											NA		12/16/2002
3636 Stonewall Dr	0.09	1600	R											NA		12/16/2002
3636 Stonewall Dr	0.28	440	R											NA		12/16/2002
3636 Stonewall Dr	0.08	40	R											NA		12/16/2002
3637 Shenandoah St	0.11	190	R											NA		12/16/2002
3637 Shenandoah St	0.05	170	R											NA		12/16/2002
3637 Shenandoah St	0.04	120	R											NA		12/16/2002
3638 Manassas Cir	0.07	30	R											NA		12/20/2001
3639 Rockbridge St	0.14	640	R											NA		12/16/2002
3639 Rockbridge St	0.09	430	R											NA		12/16/2002
3639 Rockbridge St	0.10	120	R											NA		12/16/2002
3640 Winchester Cir	0.05	70	R											NA		12/16/2002
3641 Academy St	0.09	150	R											NA		12/16/2002

Virginia Department of Transportation
Traffic Engineering Division
2012
Annual Average Daily Traffic Volume Estimates By Section of Route
Fairfax Maintenance Area

Route	Length	AADT	QA	4Tire	Bus	-----Truck-----				QC	K Factor	QK	Dir Factor	AAWDT	QW	Year
						2Axle	3+Axle	1Trail	2Trail							
Fairfax County																
(3642) Jackson Pkwy	0.13	160	R									NA		NA		1997
(3642) Jackson Pkwy	0.08	420	R									NA		NA		1997
(3642) Jackson Pkwy	0.23	130	R									NA		NA		12/16/2002
(3642) Jackson Pkwy	0.10	220	R									NA		NA		1997
(3642) Jackson Pkwy	0.08	230	R									NA		NA		1997
(3642) Jackson Pkwy	0.17	170	R									NA		NA		1997
(3643) Swift Run St	0.17	210	R									NA		NA		1997
(3644) Winder St	0.21	170	R									NA		NA		12/16/2002
(3645) McNeil St	0.07	300	R									NA		NA		12/16/2002
(3645) McNeil St	0.09	270	R									NA		NA		12/16/2002
(3645) McNeil St	0.14	190	R									NA		NA		12/16/2002
(3646) Dalewood Pl	0.06	120	R									NA		NA		1997
(3646) Dalewood Pl	0.04	60	R									NA		NA		1997
(3647) Lake Braddock Dr	1.07	2100	F	98%	1%	0%	0%	0%	0%	F	0.158	F	0.514	2200	F	2012
(3647) Southampton Dr	1.19	4500	F	98%	1%	0%	0%	0%	0%	C	0.116	F	0.799	4800	F	2012
(3647) Southampton Dr	0.23	550	R									NA		NA		03/04/2009
(3647) Blackpool Dr	0.18	390	R									NA		NA		11/23/2009
(3648) London Ct	0.10	130	R									NA		NA		01/29/2002
(3649) Crimson Ct	0.13	110	R									NA		NA		1997
(3650) Matt Ct	0.04	30	R									NA		NA		08/18/2009
(3651) Andrea Ave	0.08	720	R									NA		NA		01/30/2002
(3651) Andrea Ave	0.17	570	R									NA		NA		01/30/2002

Virginia Department of Transportation
Traffic Engineering Division
2012
Annual Average Daily Traffic Volume Estimates By Section of Route
Fairfax Maintenance Area

Route	Length	AADT	QA	4Tire	Bus	-----Truck-----				QC	K Factor	QK	Dir Factor	AAWDT	QW	Year
						2Axle	3+Axle	1Trail	2Trail							
Fairfax County																
(3651) Andrea Ave	0.08	730	R			From: 29-4692 Fleming Dr					NA			NA		01/30/2002
(3651) Andrea Ave	0.07	60	R			To: 29-4693 Woodland Way					NA			NA		1986
						From: Cul-de-Sac										
(3652) Falling Creek Ct	0.13	170	R			To: 29-3534 Red Fox Dr					NA			NA		07/23/2009
(3653) Linette Lane	0.13	170	R			From: Dead End					NA			NA		01/29/2003
(3653) Linette Lane	0.30	270	R			To: 29-3534 Red Fox Dr					NA			NA		01/30/2002
(3653) Linette Lane	0.05	190	R			From: 29-4472 Karver Lane					NA			NA		01/30/2002
						To: 29-3651 Andrea Ave										
(3654) Ashmeade Dr	0.63	1600	R			From: 29-2430 Braeburn Rd					NA			NA		12/03/2008
						To: 29-651 Guinea Rd										
(3655) Thrasher Rd	0.07	360	R			From: 29-687 Churchill Rd					NA			NA		10/17/2006
(3655) Thrasher Rd	0.08	210	R			To: 29-1984 Warbler Lane					NA			NA		01/30/2006
						To: 29-1999 Thrasher Pl; Thrasher Rd										
(3656) Durham Ct	0.11	170	R			From: Cul-de-Sac					NA			NA		01/29/2002
						To: 29-3647 Southampton Dr										
(3657) Kevin Ct	0.04	60	R			From: 29-3491 Viceroy St					NA			NA		02/05/2003
						To: Cul-de-Sac										
(3658) Derby Ct	0.07	120	R			From: 29-3297					NA			NA		01/29/2002
						To: Cul-de-Sac										
(3659) Warbler Pl	0.05	48	R			From: 29-1984 Warbler Lane					NA			NA		1997
						To: Cul-de-Sac										
(3660) Stoneleigh Ct	0.08	100	R			From: Dead End					NA			NA		1997
(3660) Stoneleigh Ct	0.08	210	R			To: 29-979					NA			NA		1997
						To: 29-2796										
(3661) Highwood Dr	0.04	70	R			From: Dead End					NA			NA		01/14/2003
(3661) Highwood Dr	0.19	200	R			To: 29-2592 Woodacre Dr					NA			NA		01/14/2003
(3661) Highwood Dr	0.04	560	R			From: 29-3075 Laburnum St					NA			NA		01/17/2003
(3661) Highwood Dr	0.07	890	R			To: 29-6083 Grady Randall Ct					NA			NA		01/14/2003
(3661) Highwood Dr	0.16	170	R			From: 29-3989					NA			NA		01/14/2003
						To: Dead End										
(3662) Columbia Pike Frontage	0.06	20	R			From: 29-2344 Whispering Lane					NA			NA		1997
						To: Dead End										

Virginia Department of Transportation
Traffic Engineering Division
2012
Annual Average Daily Traffic Volume Estimates By Section of Route
Fairfax Maintenance Area

Route	Length	AADT	QA	4Tire	Bus	-----Truck-----				QC	K Factor	QK	Dir Factor	AAWDT	QW	Year
						2Axle	3+Axle	1Trail	2Trail							
Fairfax County																
(3663) King David Blvd	0.66	1200	R			From: 29-620 Braddock Rd					NA			NA		07/23/2009
(3663) El James Dr	0.29	730	R			From: 29-651 Guinea Rd					NA			NA		07/23/2009
						To: Dead End										
(3664) Lido Pl	0.14	2800	R			From: 29-2571 Homer Ct					NA			NA		12/18/2002
(3664) Lido Pl	0.12	340	R			From: 29-978					NA			NA		12/18/2002
						To: 29-3666 Coronado Ter										
(3665) Landon Ct	0.04	40	R			From: 29-978					NA			NA		1997
						To: Cul-de-Sac										
(3666) Coronado Ter	0.15	120	R			From: Dead End					NA			NA		1997
(3666) Coronado Ter	0.11	340	R			From: 29-3412 Pr William Dr					NA			NA		1997
(3666) Coronado Ter	0.09	90	R			From: 29-3664 Lido Pl					NA			NA		1997
						To: Dead End										
(3667) Stark Pl	0.10	100	R			From: 29-1029					NA			NA		01/29/2003
						To: Cul-de-Sac										
(3668) Hartland Rd	0.35	8400	R			From: US 29 Lee Highway					NA			NA		01/15/2003
						To: Dead End										
(3669) Priory Pl	0.04	60	R			From: 0.04 MS 29-3173					NA			NA		1997
(3669) Priory Pl	0.04	60	R			From: 29-3173 Holsing Lane					NA			NA		1997
						To: Dead End										
(3670) Mims St	0.28	830	R			From: Dead End					NA			NA		06/18/2003
						To: US 1 Richmond Hwy										
(3671) Elm St	0.05	160	R			From: 29-1813 Ingleside Ave					NA			NA		10/20/2005
(3671) Elm St	0.06	130	R			From: 29-1814 Chelsea Rd					NA			NA		10/20/2005
(3671) Elm St	0.04	3000	R			From: SR 123 Dolley Madison Blvd					NA			NA		10/20/2005
(3671) Elm St	0.02	3600	R			From: 29-1805 Moyer Pl					NA			NA		10/20/2005
(3671) Elm St	0.21	4900	R			From: 29-1825 Fleetwood Rd					NA			NA		10/20/2005
(3671) Elm St	0.15	5600	R			From: 29-1898 Beverly Dr					NA			NA		10/20/2005
						To: SR 309 Old Dominion Dr										
(3672) Corner Lane	0.13	1100	R			From: SR 309 Old Dominion Drive					NA			NA		02/25/2009
						To: 29-3547 Chain Bridge Rd										
(3673) Heming Pl	0.09	100	R			From: Cul-de-Sac					NA			NA		02/11/2003
						To: 29-2652 Heming Ave										

Virginia Department of Transportation
Traffic Engineering Division
2012
Annual Average Daily Traffic Volume Estimates By Section of Route
Fairfax Maintenance Area

Route	Length	AADT	QA	4Tire	Bus	-----Truck-----				QC	K Factor	QK	Dir Factor	AAWDT	QW	Year
						2Axle	3+Axle	1Trail	2Trail							
Fairfax County																
(3674) Sleaford Rd	0.06	250	R								NA		NA			01/28/2003
(3674) Sleaford Rd	0.09	300	R								NA		NA			01/28/2003
(3674) Sleaford Rd	0.04	240	R								NA		NA			01/21/2003
(3674) Sleaford Rd	0.06	370	R								NA		NA			01/28/2003
(3674) Sleaford Rd	0.08	110	R								NA		NA			01/28/2003
(3675) Sleaford Pl	0.04	47	R								NA		NA			01/28/2003
(3676) Cheltenham Pl	0.04	50	R								NA		NA			01/28/2003
(3676) Narem Pl	0.07	70	R								NA		NA			01/28/2003
(3677) Moreland Lane	0.11	140	R								NA		NA			01/29/2003
(3678) Beauford Cir	0.04	50	R								NA		NA			1997
(3679) King Arthur	1.52	2300	F	97%	1%	1%	1%	0%	0%	C	0.126	F	0.780	2500	F	2012
(3680) Brittany Dr	0.08	290	R								NA		NA			01/15/2003
(3680) Brittany Dr	0.06	450	R								NA		NA			01/15/2003
(3681) Frontage Rd	0.06	2000	R								NA		NA			01/15/2003
(3681) Frontage Rd	0.05	2100	R								NA		NA			01/15/2003
(3682) Renwood Lane	0.07	410	R								NA		NA			01/15/2003
(3682) Renwood Lane	0.12	310	R								NA		NA			01/15/2003
(3683) Columbia Pike Frontage	0.16	230	R								NA		NA			1986
(3683) Columbia Pike Frontage	0.09	280	R								NA		NA			1986
(3684) Limerick Ct	0.06	49	R								NA		NA			12/20/2001
(3685) Playfield St	0.23	130	R								NA		NA			01/29/2003

Virginia Department of Transportation
Traffic Engineering Division
2012
Annual Average Daily Traffic Volume Estimates By Section of Route
Fairfax Maintenance Area

Route	Length	AADT	QA	4Tire	Bus	-----Truck-----				QC	K Factor	QK	Dir Factor	AAWDT	QW	Year
						2Axle	3+Axle	1Trail	2Trail							
Fairfax County																
(3686) Eddystone St	0.15	310	R			From: 29-3627 Springbrook Dr					NA			NA		01/29/2003
						To: 29-3552 Willet Dr										
(3687) Manchester Way	0.30	360	R			From: Cul-de-Sac					NA			NA		07/22/2009
						To: WCL Alexandria										
(3688) Reservoir Heights Ave	0.22	70	R			From: Cul-de-Sac					NA			NA		1997
(3688) Reservoir Heights Ave	0.07	360	R			From: Carver Pl					NA			NA		1997
						To: 29-795										
(3689) Fourth St	0.10	110	R			From: 29-2246 Cherokee Ave					NA			NA		07/22/2009
						To: Dead End										
(3690) Sixth St	0.15	160	R			From: 29-2246 Cherokee Ave					NA			NA		12/15/2008
						To: 29-2241										
(3691) Colesbury Pl	0.13	140	R			From: Dead End					NA			NA		1997
(3691) Colesbury Pl	0.11	290	R			From: 29-2796					NA			NA		1997
(3691) Colesbury Pl	0.44	590	R			From: 29-3691 End Circle					NA			NA		1997
(3691) Colesbury Pl	0.20	350	R			From: 29-2573 Laurel Leaf Lane					NA			NA		1997
						To: 29-3691 Begin Circle										
(3692) Dowell Pl	0.07	180	R			From: 29-2426 Selkirk Dr					NA			NA		12/03/2008
						To: 29-3654 Ashmeade Dr										
(3693) Dauphine Rd	0.14	170	R			From: 29-649 Annandale Rd					NA			NA		01/15/2003
						To: Dead End										
(3694) Galanis Dr	0.16	110	R			From: Cul-de-Sac					NA			NA		1997
						To: 29-650 Annandale Rd										
(3695) Perth Ct	0.09	160	R			From: 29-3383					NA			NA		01/29/2002
						To: Cul-de-Sac										
(3696) Sedgewick Lane	0.11	160	R			From: 29-3698 Ravenel Lane					NA			NA		02/05/2003
(3696) Sedgewick Lane	0.07	450	R			From: 29-3697 Slidell Lane					NA			NA		02/05/2003
(3696) Sedgewick Lane	0.07	320	R			From: 29-3247 Queensberry Ave					NA			NA		03/23/2003
(3696) Sedgewick Lane	0.06	200	R			From: 29-3551 Hatteras Lane					NA			NA		02/05/2003
(3696) Sedgewick Lane	0.06	140	R			From: 29-3417 Gosport Lane					NA			NA		02/05/2003
						To: 29-3429										
(3697) Slidell Lane	0.15	120	R			From: 29-3698 Ravenel Lane					NA			NA		02/05/2003
						To: 29-3696 Sedgewick Lane										
(3698) Ravenel Lane	0.10	290	R			From: 29-3247 W, Queensberry Ave					NA			NA		02/05/2003
						To: 29-3699 Rathbone Pl										

Virginia Department of Transportation
Traffic Engineering Division
2012
Annual Average Daily Traffic Volume Estimates By Section of Route
Fairfax Maintenance Area

Route	Length	AADT	QA	4Tire	Bus	-----Truck-----				QC	K Factor	QK	Dir Factor	AAWDT	QW	Year
						2Axle	3+Axle	1Trail	2Trail							
Fairfax County																
(3698) Ravenel Lane	0.05	320	R								NA			NA		02/25/2003
						From: 29-3699 Rathbone Pl										
(3698) Ravenel Lane	0.11	160	R								NA			NA		02/25/2003
						From: 29-3697 Slidell Lane										
(3698) Ravenel Lane	0.26	170	R								NA			NA		02/08/2003
						From: 29-3696 Sedgewick Lane										
(3698) Ravenel Lane	0.08	260	R								NA			NA		02/05/2003
						From: 29-3763 Penley Pl										
(3698) Ravenel Lane	0.06	340	R								NA			NA		02/05/2003
						From: 29-3267 Ravenel Ct										
(3698) Ravenel Lane	0.14	140	R								NA			NA		02/05/2003
						From: 29-3247 E. Queensberry Ave										
						To: Dead End										
(3699) Rathbone Pl	0.04	60	R								NA			NA		02/05/2003
						From: Cul-de-Sac										
						To: 29-3698 Ravenel Lane										
(3700) Lakeshire Dr	0.07	110	R								NA			NA		04/01/2003
						From: Cul-de-Sac										
(3700) Lakeshire Dr	0.07	340	R								NA			NA		04/01/2003
						From: 29-8004 Marble Dale Ct										
(3700) Lakeshire Dr	0.06	490	R								NA			NA		04/01/2003
						From: 29-8003 Centerbrook Pl										
(3700) Lakeshire Dr	0.08	640	R								NA			NA		04/01/2003
						From: 29-8002 Riverton Lane										
(3700) Lakeshire Dr	0.05	1500	R								NA			NA		04/01/2003
						From: 29-8001 Simsbury Pl										
(3700) Lakeshire Dr	0.07	990	R								NA			NA		06/05/2003
						From: 29-3369 Crown Court Rd										
						To: 29-627 Elkin & Riverside										
(3701) Larkspur Dr	0.12	500	R								NA			NA		03/05/2003
						From: 29-644 Franconia Rd										
(3701) Larkspur Dr	0.29	280	R								NA			NA		03/05/2003
						From: 29-3702 Marilyn Dr										
						To: Dead End										
(3702) Marilyn Dr	0.06	590	R								NA			NA		03/05/2003
						From: 29-5225 Tammy Dr										
(3702) Marilyn Dr	0.06	300	R								NA			NA		03/05/2003
						From: 29-5226 Lynley Ter										
(3702) Marilyn Dr	0.16	360	R								NA			NA		03/05/2003
						From: 29-3701 Larkspur Dr										
(3702) Marilyn Dr	0.20	250	R								NA			NA		03/05/2003
						From: 29-3703 Scotch Dr										
						To: Cul-de-Sac										
(3703) Scotch Dr	0.15	450	R								NA			NA		03/05/2003
						From: 29-718 Valley View Dr										
						To: 29-3702 Marilyn Dr										
(3704) Blowing Rock Rd	0.10	130	R								NA			NA		03/30/2003
						From: 29-3160										
						To: Cul-de-Sac										
(3705) Shirley St	0.03	30	R								NA			NA		08/21/2003
						From: Dead End										
						To: 29-2961 Orville St										

Virginia Department of Transportation
Traffic Engineering Division
2012
Annual Average Daily Traffic Volume Estimates By Section of Route
Fairfax Maintenance Area

Route	Length	AADT	QA	4Tire	Bus	-----Truck-----				QC	K Factor	QK	Dir Factor	AAWDT	QW	Year
						2Axle	3+Axle	1Trail	2Trail							
Fairfax County																
(3705) Shirley St	0.07	90	R									NA		NA		08/21/2003
(3705) Shirley St	0.08	180	R									NA		NA		08/21/2003
(3705) Shirley St	0.05	80	R									NA		NA		08/21/2003
(3706) Kirkside Dr	0.08	430	R									NA		NA		03/27/2003
(3706) Kirkside Dr	0.05	350	R									NA		NA		03/27/2003
(3706) Kirkside Dr	0.08	180	R									NA		NA		03/27/2003
(3707) Lida Ct	0.05	60	R									NA		NA		03/27/2003
(3708) Traies Ct	0.05	60	R									NA		NA		03/27/2003
(3708) Traies Ct	0.16	130	R									NA		NA		03/27/2003
(3709) Corinth Dr	0.08	80	R									NA		NA		03/27/2003
(3710) Forest Pl	0.17	660	R									NA		NA		07/21/2009
(3710) Gateshead Rd	0.33	850	R									NA		NA		07/21/2009
(3710) Gateshead Rd	0.60	480	R									NA		NA		07/21/2009
(3710) Union Farm Rd	0.18	90	R									NA		NA		07/21/2009
(3711) Phylliss St	0.08	60	R									NA		NA		06/09/2003
(3711) Phylliss St	0.12	160	R									NA		NA		06/09/2003
(3712) Tidewater Ct	0.06	60	R									NA		NA		06/09/2003
(3713) Chickawane Ct	0.11	90	R									NA		NA		08/21/2003
(3713) Chickawane Ct	0.06	120	R									NA		NA		08/21/2003
(3714) Anthony St	0.06	50	R									NA		NA		03/20/2003
(3715) Oak Pl	0.13	250	R									NA		NA		1997

Virginia Department of Transportation
Traffic Engineering Division
2012
Annual Average Daily Traffic Volume Estimates By Section of Route
Fairfax Maintenance Area

Route	Length	AADT	QA	4Tire	Bus	-----Truck-----				QC	K Factor	QK	Dir Factor	AAWDT	QW	Year
						2Axle	3+Axle	1Trail	2Trail							
Fairfax County																
(3716) Ramsgate Ct	0.07	70	R											NA		03/30/2003
(3717) Midwood St	0.09	150	R											NA		08/21/2003
(3718) Blyth Pl	0.05	48	R											NA		08/21/2003
(3719) Presidential Dr	0.09	120	R											NA		06/09/2003
(3719) Presidential Dr	0.11	150	R											NA		06/09/2003
(3720) Mavis Ct	0.04	90	R											NA		03/30/2003
(3721) Belwood Ct	0.05	80	R											NA		03/30/2003
(3722) Kidd St	0.06	520	R											NA		06/16/2003
(3722) Kidd St	0.11	400	R											NA		06/16/2003
(3722) Kidd St	0.16	350	R											NA		06/16/2003
(3722) Kidd St	0.17	520	R											NA		06/16/2003
(3722) Kidd St	0.10	270	R											NA		06/16/2003
(3723) Steadman St	0.03	40	R											NA		06/16/2003
(3723) Steadman St	0.03	470	R											NA		06/16/2003
(3723) Steadman St	0.03	410	R											NA		06/14/2003
(3723) Steadman St	0.06	430	R											NA		06/16/2003
(3723) Steadman St	0.05	50	R											NA		06/16/2003
(3723) Steadman St	0.23	220	R											NA		06/15/2003
(3723) Steadman St	0.05	130	R											NA		06/16/2003
(3723) Steadman St	0.09	140	R											NA		06/16/2003
(3724) Steadman Pl	0.03	60	R											NA		06/16/2003
(3725)	0.12	40	R											NA		08/21/2003

Virginia Department of Transportation
Traffic Engineering Division
2012
Annual Average Daily Traffic Volume Estimates By Section of Route
Fairfax Maintenance Area

Route	Length	AADT	QA	4Tire	Bus	-----Truck-----				QC	K Factor	QK	Dir Factor	AAWDT	QW	Year
						2Axle	3+Axle	1Trail	2Trail							
Fairfax County																
(3726) Terminal Rd	0.65	8600	R									NA		NA		07/21/2009
(3726) Terminal Rd	0.03	11000	R									NA		NA		02/25/2009
(3727) Fox Den Lane	0.09	50	R									NA		NA		1997
(3727) Fox Den Lane	0.19	230	R									NA		NA		1997
(3727) Fox Den Lane	0.13	530	R									NA		NA		1997
(3727) Fox Den Lane	0.09	700	R									NA		NA		1997
(3727) Fox Den Lane	0.15	930	R									NA		NA		1997
(3728) Sorrel Ridge Lane	0.30	140	R									NA		NA		1997
(3729) Sweetwood Lane	0.18	510	R									NA		NA		01/02/2003
(3729) Sweetwood Lane	0.07	290	R									NA		NA		01/02/2003
(3729) Sweetwood Lane	0.24	30	R									NA		NA		01/02/2003
(3730) Rivanna Dr	0.07	140	R									NA		NA		02/25/2003
(3730) Rivanna Dr	0.16	160	R									NA		NA		02/25/2003
(3730) Rivanna Dr	0.07	220	R									NA		NA		02/25/2003
(3731) Lovington Cir	0.05	60	R									NA		NA		02/24/2003
(3732) Ashlawn Ct	0.10	130	R									NA		NA		02/25/2003
(3733) Crozet Ct	0.07	160	R									NA		NA		07/22/2009
(3734) Lisbon Lane	0.06	340	R									NA		NA		1986
(3734) Lisbon Lane	0.06	630	R									NA		NA		03/17/2009
(3734) Lisbon Lane	0.10	530	R									NA		NA		1986
(3735) Hackamore Lane	0.27	170	R									NA		NA		06/04/2003

Virginia Department of Transportation
Traffic Engineering Division
2012
Annual Average Daily Traffic Volume Estimates By Section of Route
Fairfax Maintenance Area

Route	Length	AADT	QA	4Tire	Bus	-----Truck-----				QC	K Factor	QK	Dir Factor	AAWDT	QW	Year
						2Axle	3+Axle	1Trail	2Trail							
Fairfax County																
(3736) Stable Dr	0.14	180	R			From: 29-3737 Buckboard Dr					NA		NA			06/04/2003
(3736) Stable Dr	0.08	270	R			To: 29-3792 Stirrup Lane					NA		NA			06/04/2003
(3736) Stable Dr	0.06	370	R			From: 29-3735 Hackamore Lane					NA		NA			06/04/2003
(3736) Stable Dr	0.03	20	R			To: 29-1032 Stage Rd					NA		NA			06/04/2003
(3737) Buckboard Dr	0.06	130	R			From: Dead End					NA		NA			06/04/2003
(3737) Buckboard Dr	0.13	190	R			To: 29-3793 Hitching Post Lane					NA		NA			06/04/2003
(3737) Buckboard Dr	0.07	440	R			From: 29-3794 Birdle Lane					NA		NA			06/04/2003
(3737) Buckboard Dr	0.06	830	R			To: 29-3792 Stirrup Lane					NA		NA			06/04/2003
(3737) Buckboard Dr	0.05	1000	R			From: 29-3735 Hackamore Lane					NA		NA			06/04/2003
(3738) Doyle Lane	0.39	800	R			To: 29-1032 Stage Rd					NA		NA			06/04/2003
(3739) First Rd	0.24	300	R			From: 29-6935 Northbourne Dr					NA		NA			08/21/2003
(3740) Washington St	0.34	120	R			To: Cul-de-Sac					NA		NA			08/21/2003
(3741) Old Lee Hwy	0.34	4900	R			From: 29-3740 Washington St					NA		NA			08/21/2003
(3742) Gladstone Pl	0.26	170	R			To: 29-620 Braddock Rd					NA		NA			12/18/2002
(3743) Kahle St	0.03	40	R			From: Dead End					NA		NA			01/28/2003
(3744) Shearman St	0.06	60	R			To: 29-3739 First Rd					NA		NA			01/28/2003
(3745) Martel Pl	0.05	200	R			From: US 29 Lee Highway					NA		NA			03/13/2003
(3746) Camilla St	0.15	110	R			To: 29-744 Hilltop Rd					NA		NA			12/20/2001
(3747) Woodacre St	0.09	340	R			From: 29-629 Fort Hunt Rd					NA		NA			04/01/2003
(3747) Woodacre St	0.06	90	R			To: Mt Vernon Mem Hwy					NA		NA			04/01/2003

Virginia Department of Transportation
Traffic Engineering Division
2012
Annual Average Daily Traffic Volume Estimates By Section of Route
Fairfax Maintenance Area

Route	Length	AADT	QA	4Tire	Bus	-----Truck-----				QC	K Factor	QK	Dir Factor	AAWDT	QW	Year
						2Axle	3+Axle	1Trail	2Trail							
Fairfax County																
(3748) Fleetwood Ct	0.04	NA					From: Cul-de-Sac				NA			NA		
							To: 29-2159									
(3749) Wilkinson Place	0.07	70	R				From: Dead End				NA			NA		08/21/2003
							To: 29-3706 Kirkside Dr									
(3749) Wilkinson Pl	0.13	380	R				From: 29-2197 Midday Lane				NA			NA		03/27/2003
							To: 29-3456 Lookout Ct									
(3749) Wilkinson Pl	0.10	570	R				From: 29-3456 Lookout Ct				NA			NA		03/27/2003
							To: Dead End									
(3750) Northanna Dr	0.03	9	R				From: 29-2181 Bowie St				NA			NA		02/25/2003
							To: Dead End; Gap									
(3750) Northanna Dr	0.04	45	R				From: Dead End; Gap Terminus				NA			NA		02/25/2003
							To: 29-3579 Thomas Dr									
(3750) Northanna Dr	0.08	80	R				From: 29-3579 Thomas Dr				NA			NA		02/25/2003
							To: Dead End									
(3751) Waynesboro Cir	0.07	80	R				From: Cul-de-Sac				NA			NA		03/25/2003
							To: 29-2181 Bowie St									
(3752) Carrsbrook Ct	0.07	80	R				From: Cul-de-Sac				NA			NA		02/25/2003
							To: 29-4105 Meriwether Lane									
(3753) Hocking Pl	0.06	80	R				From: Dead End				NA			NA		06/16/2003
							To: 29-3183 Gage Rd									
(3754) Glyn St	0.14	420	R				From: 29-3791 Wyres St				NA			NA		06/16/2003
							To: 29-3183 Gage Rd									
(3755) Norwich Ter	0.08	70	R				From: 29-3160				NA			NA		08/21/2003
							To: Cul-de-Sac									
(3756) Childs Lane	0.13	190	R				From: 29-4242 Stirrup Lane				NA			NA		06/05/2003
							To: 29-4256 Blakiston Lane									
(3756) Childs Lane	0.12	290	R				From: 29-4256 Blakiston Lane				NA			NA		06/05/2003
							To: 29-4243 Porter Lane									
(3756) Childs Lane	0.07	930	R				From: 29-4243 Porter Lane				NA			NA		06/05/2003
							To: 29-3783 Culpeper Rd									
(3756) Childs Lane	0.20	520	R				From: 29-3783 Culpeper Rd				NA			NA		06/05/2003
							To: 29-3757 Wendell Dr									
(3756) Childs Lane	0.06	800	R				From: 29-3757 Wendell Dr				NA			NA		06/05/2003
							To: 29-2052									
(3757) Wendell Dr	0.06	270	R				From: 29-3756 Childs Lane				NA			NA		06/05/2003
							To: 29-3783 Culpeper Rd									
(3757) Wendell Dr	0.09	170	R				From: 29-3783 Culpeper Rd				NA			NA		06/05/2003
							To: 29-4242 Stirrup Lane									
(3758) Candlewood Dr	0.18	250	R				From: 29-3795 Chancery Ct				NA			NA		06/10/2003
							To: 29-3759 Oxbow Ct									

Virginia Department of Transportation
Traffic Engineering Division
2012
Annual Average Daily Traffic Volume Estimates By Section of Route
Fairfax Maintenance Area

Route	Length	AADT	QA	4Tire	Bus	-----Truck-----				QC	K Factor	QK	Dir Factor	AAWDT	QW	Year
						2Axle	3+Axle	1Trail	2Trail							
Fairfax County																
3758	Candlewood Dr	0.11	440	R			From: 29-3759 Oxbow Ct					NA		NA		06/10/2003
							To: 29-628 Collingwood Rd									
3759	Oxbow Ct	0.03	60	R			From: 29-3758					NA		NA		06/05/2003
							To: Cul-de-Sac									
3760	Beckner Ct	0.08	45	R			From: 29-3376 Lawrence St					NA		NA		08/21/2003
							To: Cul-de-Sac									
3761	Gleaves Ct	0.07	60	R			From: Cul-de-Sac					NA		NA		06/16/2003
							To: 29-3197									
3762	Good Spring Ave	0.12	100	R			From: Dead End					NA		NA		12/30/2002
							To: 29-674 Springvale Rd									
3763	Penley Pl	0.06	80	R			From: Cul-de-Sac					NA		NA		02/25/2003
							To: 29-3698 Ravenel Lane									
3764	Lake Ridge Dr	0.09	80	R			From: Dead End					NA		NA		1996
							To: 29-3765 Lake Ridge Ct									
3764	Lake Ridge Dr	0.11	200	R			From: 29-3765 Lake Ridge Ct					NA		NA		08/17/2005
							To: 29-674 Hunter Mill Rd									
3765	Lake Ridge Ct	0.03	50	R			From: Dead End					NA		NA		1996
							To: 29-3764 Lake Ridge Dr									
3766	Patriot Dr	0.56	2700	R			From: 29-3619 Americana Dr					NA		NA		01/30/2003
							To: 29-2630 Heritage Dr									
3767	Weymouth Dr	0.15	440	R			From: 29-3295					NA		NA		01/29/2003
							To: 29-3768 Strand Ct									
3767	Weymouth Dr	0.16	190	R			From: 29-3768 Strand Ct					NA		NA		01/29/2003
							To: Dead End									
3768	Strand Ct	0.04	50	R			From: Cul-de-Sac					NA		NA		01/29/2003
							To: 29-3767 Weymouth Dr									
3769	Salisbury Ct	0.05	70	R			From: 29-3647 Southampton Dr					NA		NA		01/29/2002
							To: Cul-de-Sac									
3770	Eton Ct	0.04	450	R			From: 29-3295					NA		NA		1986
							To: Dead End									
3771	Harrow Way	0.03	1500	R			From: 29-3295					NA		NA		01/30/2003
							To: Dead End									
3772	Care Dr	0.11	220	R			From: 29-3773 Justis Pl					NA		NA		03/04/2003
							To: 29-996 Glenwood Dr									
3773	Justis Pl	0.07	80	R			From: Dead End					NA		NA		03/04/2003
							To: 29-3772 Care Dr									
3773	Justis Pl	0.10	110	R			From: 29-3772 Care Dr					NA		NA		03/04/2003
							To: Dead End									

Virginia Department of Transportation
Traffic Engineering Division
2012
Annual Average Daily Traffic Volume Estimates By Section of Route
Fairfax Maintenance Area

Route	Length	AADT	QA	4Tire	Bus	-----Truck-----				QC	K Factor	QK	Dir Factor	AAWDT	QW	Year
						2Axle	3+Axle	1Trail	2Trail							
Fairfax County																
(3774) Deland Ct	0.04	70	R			From: Cul-de-Sac To: 29-3352					NA			NA		12/20/2001
(3775) Jennings Lane	0.16	160	R			From: 29-4105 Meriwether Lane To: 29-2181 Bowie St					NA			NA		02/25/2003
(3775) Jennings Lane	0.07	60	R			From: 29-2181 Bowie St To: Dead End					NA			NA		02/25/2003
(3776) Polo Pl	0.09	NA				From: Dead End To: 29-7901 Polo Club Ct					NA			NA		
(3776) Polo Pl	0.34	190	R			From: 29-7901 To: SR 193 Georgetown Pike					NA			NA		04/22/2002
(3777) Chapel Hill Ter	0.07	70	R			From: Cul-de-Sac To: 29-3515 Rocky Mount Rd					NA			NA		1997
(3778) Dorado Ct	0.16	150	R			From: 29-3412 Pr William Dr To: Cul-de-Sac					NA			NA		1997
(3779) Ponce Pl	0.07	160	R			From: 29-3412 Pr William Dr To: 29-3780 Cordova Pl					NA			NA		1997
(3779) Ponce Pl	0.07	50	R			From: 29-3780 Cordova Pl To: Dead End					NA			NA		1997
(3780) Cordova Pl	0.08	70	R			From: 29-3779 Ponce Pl To: Cul-de-Sac					NA			NA		1997
(3781) Kay Ct	0.18	320	R			From: 29-4916 Frost Lane To: 29-4915 Whitman Rd					NA			NA		01/15/2003
(3781) Kay Ct	0.08	290	R			From: 29-4915 Whitman Rd To: 29-2687 Winterset Dr					NA			NA		01/15/2003
(3781) Kay Ct	0.07	450	R			From: 29-2687 Winterset Dr To: 29-3679 King Arthur					NA			NA		01/15/2003
(3781) Kay Ct	0.12	110	R			From: 29-3679 King Arthur To: Dead End					NA			NA		1997
(3782) Lavaine Ct	0.05	40	R			From: Cul-de-Sac To: 29-3680 Brittainy Dr					NA			NA		1997
(3783) Culpeper Rd	0.05	290	R			From: 29-2051 Londonderry Rd To: 29-2090 Duxbury Pl					NA			NA		06/05/2003
(3783) Culpeper Rd	0.08	260	R			From: 29-2090 Duxbury Pl To: 29-2073 Cavendish Dr					NA			NA		06/05/2003
(3783) Culpeper Rd	0.06	380	R			From: 29-2073 Cavendish Dr To: 29-3756 Childs Lane					NA			NA		06/05/2003
(3783) Culpeper Rd	0.24	170	R			From: 29-3756 Childs Lane To: 29-3757 Wendell Dr					NA			NA		06/05/2003
(3784) Canterbury Dr	0.06	100	R			From: Cul-de-Sac To: 29-3785 Fortune Ct					NA			NA		01/31/2002
(3784) Canterbury Dr	0.10	340	R			From: 29-3785 Fortune Ct To: 29-3647					NA			NA		08/21/2003

Virginia Department of Transportation
Traffic Engineering Division
2012
Annual Average Daily Traffic Volume Estimates By Section of Route
Fairfax Maintenance Area

Route	Length	AADT	QA	4Tire	Bus	-----Truck-----				QC	K Factor	QK	Dir Factor	AAWDT	QW	Year
						2Axle	3+Axle	1Trail	2Trail							
Fairfax County																
(3784) Canterbury Dr	0.09	260	R				29-3647				NA			NA		08/21/2003
(3784) Canterbury Dr	0.12	190	R				29-4417 Bede Pl				NA			NA		01/31/2002
(3785) Fortune Ct	0.04	60	R				Dead End				NA			NA		01/31/2002
(3786) Monza Rd	0.08	70	R				29-3784 Canterbury Dr				NA			NA		08/17/2009
(3787) Dade Dr	0.14	NA					Dead End				NA			NA		
(3787) Dade Dr	0.06	50	R				29-854 Walton Lane				NA			NA		1997
(3788) Lipsner Ct	0.06	80	R				29-3535 Orange Hunt Lane				NA			NA		01/29/2003
(3789) Charleson St	0.27	250	R				Dead End				NA			NA		1997
(3789) Charleson St	0.10	450	R				29-2976				NA			NA		1997
(3790) Callander Dr	0.33	130	R				29-3647 Southampton Dr				NA			NA		01/29/2002
(3791) Wyres St	0.10	560	R				29-3184 Ingersol Rd				NA			NA		06/16/2003
(3791) Wyres St	0.02	1100	R				29-3754 Glyn St				NA			NA		06/16/2003
(3791) Wyres St	0.13	900	R				0.02 ME 29-3754				NA			NA		06/16/2003
(3792) Stirrup Lane	0.05	720	R				29-627 Riverside Rd				NA			NA		06/04/2003
(3792) Stirrup Lane	0.06	700	R				29-4205 Masters Ct				NA			NA		06/04/2003
(3792) Stirrup Lane	0.05	670	R				29-4204 Sulky Ct				NA			NA		06/04/2003
(3792) Stirrup Lane	0.06	540	R				29-3736 Stable Drive				NA			NA		06/04/2003
(3792) Stirrup Lane	0.18	500	R				29-3793 Hitching Post Lane				NA			NA		06/04/2003
(3793) Hitching Post Lane	0.08	160	R				29-3737 Buckboard Dr				NA			NA		06/04/2003
(3793) Hitching Post Lane	0.06	130	R				29-3737 Buckboard Drive				NA			NA		06/04/2003
(3793) Hitching Post Lane	0.06	130	R				29-3794 Birdle Lane				NA			NA		06/04/2003
(3794) Birdle Lane	0.13	120	R				29-3792 Stirrup Lane				NA			NA		06/04/2003
(3794) Birdle Lane	0.13	120	R				29-3793 Hitching Post Lane				NA			NA		08/21/2003
(3794) Birdle Lane	0.13	120	R				29-3737 Buckboard Dr				NA			NA		08/21/2003

Virginia Department of Transportation
Traffic Engineering Division
2012
Annual Average Daily Traffic Volume Estimates By Section of Route
Fairfax Maintenance Area

Route	Length	AADT	QA	4Tire	Bus	-----Truck-----				QC	K Factor	QK	Dir Factor	AAWDT	QW	Year
						2Axle	3+Axle	1Trail	2Trail							
Fairfax County																
(3795) Chancery Ct	0.03	20	R									NA		NA		06/10/2003
(3795) Chancery Ct	0.18	120	R									NA		NA		06/10/2003
(3795) Chancery Ct	0.08	90	R									NA		NA		06/10/2003
(3796) Van Ct	0.05	110	R									NA		NA		1997
(3797) Noel St	0.13	90	R									NA		NA		11/20/2008
(3797) Noel St	0.05	120	R									NA		NA		06/17/2003
(3798) Kemper St	0.09	170	R									NA		NA		06/17/2003
(3799) Hammond St	0.17	280	R									NA		NA		06/17/2003
(3799) Hammond St	0.07	160	R									NA		NA		06/17/2003
(3799) Hammond St	0.04	30	R									NA		NA		06/17/2003
(3800) Vernon Palmer Ct	0.06	48	R									NA		NA		1997
(3801) Carrhill Rd	0.09	1200	R									NA		NA		09/28/2006
(3801) Carrhill Rd	0.12	750	R									NA		NA		09/28/2006
(3801) Carrhill Rd	0.12	650	R									NA		NA		09/28/2006
(3801) Carrhill Rd	0.22	350	R									NA		NA		09/28/2006
(3801) Carrhill Rd	0.05	90	R									NA		NA		11/17/2008
(3801) Carrhill Rd	0.08	10	R									NA		NA		1996
(3802) Post Rd	0.27	470	R									NA		NA		09/28/2006
(3802) Post Rd	0.10	340	R									NA		NA		09/28/2006
(3802) Post Rd	0.06	220	R									NA		NA		09/28/2006
(3803) Coach Rd	0.10	20	R									NA		NA		1993
(3803) Coach Rd	0.20	170	R									NA		NA		01/29/2003

Virginia Department of Transportation
Traffic Engineering Division
2012
Annual Average Daily Traffic Volume Estimates By Section of Route
Fairfax Maintenance Area

Route	Length	AADT	QA	4Tire	Bus	-----Truck-----				QC	K Factor	QK	Dir Factor	AAWDT	QW	Year
						2Axle	3+Axle	1Trail	2Trail							
Fairfax County																
3804 Saddle Rd	0.12	270	R			From: 29-6381					NA		NA			01/25/2003
						To: 29-3801 Carrhill Rd										
3805 Carrhill Ct	0.05	110	R			From: Dead End					NA		NA			1996
						To: 29-3801 Carrhill Rd										
3806 Danbury Forest Dr	0.13	1600	R			From: Cul-de-Sac					NA		NA			01/29/2003
						To: 29-3295										
3806 Danbury Forest Dr	0.64	3600	R			From: 29-3295					NA		NA			01/29/2003
						To: 29-620 Braddock Rd										
3807 Perry William Dr	0.03	40	R			From: Cul-de-Sac					NA		NA			1997
						To: 29-3800 Vernon Palmer Ct										
3807 Perry William Dr	0.10	220	R			From: 29-3800 Vernon Palmer Ct					NA		NA			1997
						To: 29-1981										
3807 Perry William Dr	0.06	690	R			From: 29-1981					NA		NA			01/14/2003
						To: 29-3955										
3807 Perry William Dr	0.12	110	R			From: 29-3955					NA		NA			1997
						To: Dead End										
3808 Arabian Ave	0.07	530	R			From: 29-677 Old Courthouse Rd					NA		NA			12/30/2002
						To: 29-1908 Hicks Dr										
3808 Arabian Ave	0.05	470	R			From: 29-1908 Hicks Dr					NA		NA			12/30/2002
						To: 29-3809 Galloway Dr										
3808 Arabian Ave	0.05	410	R			From: 29-3809 Galloway Dr					NA		NA			12/30/2002
						To: 29-3810 Gelding Lane										
3808 Arabian Ave	0.08	100	R			From: 29-3810 Gelding Lane					NA		NA			1996
						To: Dead End										
3809 Galloway Dr	0.10	90	R			From: Cul-de-Sac					NA		NA			08/18/2009
						To: 29-3808 Arabian Ave										
3810 Gelding Lane	0.09	400	R			From: 29-3808 Arabian Ave					NA		NA			12/30/2002
						To: 29-3811 Hambletonian Pl										
3810 Gelding Lane	0.07	430	R			From: 29-3811 Hambletonian Pl					NA		NA			12/30/2002
						To: 29-3203 Bois Ave										
3810 Gelding Lane	0.03	540	R			From: 29-3203 Bois Ave					NA		NA			12/30/2002
						To: 29-676 Trap Rd										
3811 Hambletonian Pl	0.03	140	R			From: 29-3810 Gelding Lane					NA		NA			08/25/2005
						To: 29-3812 Bronco Lane										
3811 Hambletonian Pl	0.06	60	R			From: 29-3812 Bronco Lane					NA		NA			1996
						To: Cul-de-Sac										
3812 Bronco Lane	0.05	40	R			From: Cul-de-Sac					NA		NA			1996
						To: 29-3811 Hambletonian Pl										
3813 Mill Pond Valley Dr	0.14	90	R			From: Cul-de-Sac					NA		NA			1996
						To: 29-1199										
3814 Vinita Lane	0.08	100	R			From: Dead End					NA		NA			08/10/2009
						To: 29-3635 Weller Ave										

Virginia Department of Transportation
Traffic Engineering Division
2012
Annual Average Daily Traffic Volume Estimates By Section of Route
Fairfax Maintenance Area

Route	Length	AADT	QA	4Tire	Bus	-----Truck-----				QC	K Factor	QK	Dir Factor	AAWDT	QW	Year
						2Axle	3+Axle	1Trail	2Trail							
Fairfax County																
(3815) Ina Lane	0.08	70	R								NA			NA		08/10/2009
(3816) McClintic Ct	0.04	47	R								NA			NA		12/18/2002
(3817) Holt St	0.14	290	R								NA			NA		12/16/2002
(3817) Holt St	0.08	150	R								NA			NA		12/16/2002
(3817) Holt St	0.08	100	R								NA			NA		12/16/2002
(3818) Garnett Ct	0.03	50	R								NA			NA		12/18/2002
(3819) Little Sorrel Ct	0.04	50	R								NA			NA		12/18/2002
(3820) Miller Lane	0.09	330	R								NA			NA		11/18/2008
(3820) Miller Lane	0.05	230	R								NA			NA		11/18/2008
(3820) Miller Lane	0.08	50	R								NA			NA		1996
(3821) Kildownet Ct	0.06	90	R								NA			NA		07/20/2009
(3822) Mountain View Ct	0.17	150	R								NA			NA		1996
(3823) Columbine St	0.04	130	R								NA			NA		01/13/2003
(3823) Columbine St	0.17	280	R								NA			NA		01/13/2003
(3823) Columbine St	0.09	450	R								NA			NA		01/13/2003
(3823) Columbine St	0.07	670	R								NA			NA		01/13/2003
(3823) Columbine St	0.10	850	R								NA			NA		09/15/2005
(3824) Minburn St	0.11	70	R								NA			NA		1996
(3824) Minburn St	0.06	280	R								NA			NA		09/15/2005
(3824) Minburn St	0.05	310	R								NA			NA		09/15/2005
(3824) Minburn St	0.09	510	R								NA			NA		09/15/2005
(3824) Minburn St	0.07	520	R								NA			NA		09/15/2005

Virginia Department of Transportation
Traffic Engineering Division
2012
Annual Average Daily Traffic Volume Estimates By Section of Route
Fairfax Maintenance Area

Route	Length	AADT	QA	4Tire	Bus	-----Truck-----				QC	K Factor	QK	Dir Factor	AAWDT	QW	Year
						2Axle	3+Axle	1Trail	2Trail							
Fairfax County																
3824 Minburn St	0.08	450	R									NA		NA		09/15/2005
3825 Golden Falcon St	0.08	220	R									NA		NA		09/15/2005
3825 Golden Falcon St	0.07	300	R									NA		NA		09/15/2005
3826 Constellation Dr	0.23	90	R									NA		NA		09/09/1999
3826 Constellation Dr	0.21	180	R									NA		NA		09/09/1999
3826 Constellation Dr	0.24	430	R									NA		NA		09/09/1999
3827 Golden Arrow St	0.09	80	R									NA		NA		1996
3827 Golden Arrow St	0.24	230	R									NA		NA		09/15/2005
3827 Golden Arrow St	0.23	90	R									NA		NA		09/15/2005
3828 Chesapeake Dr	0.13	110	R									NA		NA		1996
3828 Chesapeake Dr	0.14	260	R									NA		NA		08/16/2005
3828 Chesapeake Dr	0.11	780	R									NA		NA		08/16/2005
3828 Chesapeake Dr	0.17	510	R									NA		NA		08/16/2005
3828 Chesapeake Dr	0.17	460	R									NA		NA		08/16/2005
3828 Chesapeake Dr	0.37	340	R									NA		NA		08/16/2005
3829 Watts Rd	0.18	80	R									NA		NA		1996
3830 Arnon Meadow Rd	0.28	140	R									NA		NA		1996
3831 Millwood Lane	0.21	150	R									NA		NA		05/19/2009
3832 Gunnell Ct	0.11	90	R									NA		NA		08/10/2009
3833 Birch Dr	0.27	30	R									NA		NA		1997
3834 Southern Pines Ct	0.06	60	R									NA		NA		07/20/2009

Virginia Department of Transportation
Traffic Engineering Division
2012
Annual Average Daily Traffic Volume Estimates By Section of Route
Fairfax Maintenance Area

Route	Length	AADT	QA	4Tire	Bus	-----Truck-----				QC	K Factor	QK	Dir Factor	AAWDT	QW	Year
						2Axle	3+Axle	1Trail	2Trail							
Fairfax County																
(3835) Westwood Dr	0.09	490	R				From: 29-677 Old Courthouse Rd					NA		NA		12/30/2002
(3835) Westwood Dr	0.15	210	R				To: 29-3836 Burning Tree Dr					NA		NA		12/18/2002
							From: 29-3875 Pine Valley Dr									
(3836) Burning Tree Dr	0.14	120	R				To: Cul-de-Sac					NA		NA		08/18/2009
(3836) Burning Tree Dr	0.08	280	R				From: 29-3835 Westwood Dr					NA		NA		12/30/2002
(3836) Burning Tree Dr	0.13	210	R				To: 29-3837 Pine Needles Ct					NA		NA		12/30/2002
							From: 29-1544 Higdon Dr									
(3837) Pine Needles Ct	0.03	80	R				To: 29-3836 Burning Tree Dr					NA		NA		07/20/2009
							From: Cul-de-Sac									
(3838) Vesper St	0.03	20	R				To: 29-1544 Higdon Dr					NA		NA		1996
							From: Dead End									
(3839) Pebble Beach Dr	0.10	390	R				To: 29-3841 Olympia Fields Lane					NA		NA		12/30/2002
(3839) Pebble Beach Dr	0.15	280	R				From: 29-3300 Larkmeade Dr					NA		NA		12/30/2002
							To: 29-1544 Higdon Dr									
(3840) Palm Springs Dr	0.02	20	R				From: Dead End					NA		NA		1996
(3840) Palm Springs Dr	0.06	200	R				To: 29-3841 Olympia Fields Lane					NA		NA		09/22/2005
(3840) Palm Springs Dr	0.07	160	R				From: 29-3842 Skokie Lane					NA		NA		09/22/2005
(3840) Palm Springs Dr	0.06	220	R				To: 29-1544 Higdon Dr					NA		NA		09/22/2005
(3840) Palm Springs Dr	0.20	60	R				From: 29-3843 Doral Ct					NA		NA		1996
							To: Cul-de-Sac									
(3841) Olympia Fields Lane	0.06	290	R				From: 29-3840 Palm Springs Dr					NA		NA		1997
(3841) Olympia Fields Lane	0.04	60	R				To: 29-3839 Pebble Beach Dr					NA		NA		1996
							From: Cul-de-Sac									
(3842) Skokie Lane	0.12	180	R				To: 29-3840 Palm Springs Dr					NA		NA		08/18/2009
							From: Cul-de-Sac									
(3843) Doral Ct	0.03	40	R				To: 29-3840 Palm Springs Dr					NA		NA		1996
							From: Cul-de-Sac									
(3844) Whitley Dr	0.10	50	R				To: Cul-de-Sac					NA		NA		08/11/2009
							From: 29-678 Atwood Rd									
(3845) Montague Dr	0.12	60	R				To: Cul-de-Sac					NA		NA		1996
(3845) Montague Dr	0.01	50	R				From: 29-3847 Verville Dr					NA		NA		02/18/2009
							To: 0.01 MN 29-3847									

Virginia Department of Transportation
Traffic Engineering Division
2012
Annual Average Daily Traffic Volume Estimates By Section of Route
Fairfax Maintenance Area

Route	Length	AADT	QA	4Tire	Bus	-----Truck-----				QC	K Factor	QK	Dir Factor	AAWDT	QW	Year
						2Axle	3+Axle	1Trail	2Trail							
Fairfax County																
3845	Montague Dr	0.26	450	R			0.01 MN 29-3847					NA		NA		08/30/2005
							29-678 Atwood Rd									
3846	Pembroke Pl	0.12	90	R			Cul-de-Sac					NA		NA		08/11/2009
							29-3845 Montague Dr									
3847	Verveille Dr	0.11	40	R			Cul-de-Sac					NA		NA		08/11/2009
							29-3845 Montague Dr									
3848	Carrington Lane	0.13	100	R			Cul-de-Sac					NA		NA		08/11/2009
							29-5037 Bixler Lane									
3848	Carrington Lane	0.08	630	R								NA		NA		08/30/2005
							29-678 Atwood Rd									
3849	Martingale Dr	0.16	110	R			Cul-de-Sac					NA		NA		08/10/2009
							29-3850 Kimberwicke Rd									
3850	Kimberwicke Rd	0.15	1200	R			29-738 Old Dominion Dr					NA		NA		10/17/2005
							29-3849 Martingale Dr									
3850	Kimberwicke Rd	0.06	1100	R								NA		NA		10/17/2005
							29-3855 Hunting Hill Lane									
3850	Kimberwicke Rd	0.19	1100	R								NA		NA		10/17/2005
							29-3851 Riding Ridge Pl									
3850	Kimberwicke Rd	0.11	880	R								NA		NA		10/17/2005
							SR 193 Georgetown Pike									
3851	Riding Ridge Pl	0.08	300	R			29-683 Bellview Rd					NA		NA		1997
							29-4399 Saddleback Ct									
3851	Riding Ridge Pl	0.06	170	R								NA		NA		1997
							29-3852 Rail Ct									
3851	Riding Ridge Pl	0.07	210	R								NA		NA		1997
							29-3850 Kimberwicke Rd									
3851	Riding Ridge Pl	0.10	210	R								NA		NA		1997
							29-3853 Banbury Ct									
3851	Riding Ridge Pl	0.13	110	R								NA		NA		1997
							Dead End									
3852	Rail Ct	0.07	80	R			Dead End					NA		NA		08/10/2009
							29-3851 Riding Ridge Pl									
3853	Banbury Ct	0.05	30	R			29-3851 Riding Ridge Pl					NA		NA		08/10/2009
							Cul-de-Sac									
3854	Brook Valley Lane	0.50	30	R			Dead End					NA		NA		08/10/2009
							29-1843 Bellview Pl									
3855	Hunting Hill Lane	0.08	230	R			29-3850 Kimberwicke Rd					NA		NA		10/17/2005
							29-3856 Shetland Ct									
3855	Hunting Hill Lane	0.23	200	R								NA		NA		02/18/2009
							0.23 ME 29-3856									
3855	Hunting Hill Lane	0.04	90	R								NA		NA		1996
							Cul-de-Sac									

Virginia Department of Transportation
Traffic Engineering Division
2012
Annual Average Daily Traffic Volume Estimates By Section of Route
Fairfax Maintenance Area

Route	Length	AADT	QA	4Tire	Bus	-----Truck-----				QC	K Factor	QK	Dir Factor	AAWDT	QW	Year
						2Axle	3+Axle	1Trail	2Trail							
Fairfax County																
(3856) Shetland Ct	0.06	30	R									NA		NA		08/10/2009
(3857) Beekay Ct	0.15	230	R									NA		NA		07/22/2009
(3858) Crowell Rd	0.27	750	R									NA		NA		01/23/2006
(3858) Crowell Rd	0.06	130	R									NA		NA		1996
(3859) Westford Dr	0.11	250	R									NA		NA		01/23/2006
(3859) Westford Dr	0.16	80	R									NA		NA		1996
(3860) Blandfield Dr	0.08	30	R									NA		NA		08/11/2009
(3861) Towerview Rd	0.18	8400	F	94%	2%	2%	1%	1%	0%	C	0.084	F	0.753	9000	F	2012
(3861) Towerview Rd	0.11	3300	R									NA		NA		03/11/2009
(3861) Towerview Rd	0.07	970	R									NA		NA		1986
(3862) Redskin Dr	0.22	2000	R									NA		NA		1986
(3863) Glyndon St	0.03	290	R									NA		NA		12/18/2002
(3863) Glyndon St	0.09	250	R									NA		NA		12/18/2002
(3864) Otis Ct	0.05	40	R									NA		NA		12/18/2002
(3865) Park Center Rd	0.72	4400	F	96%	1%	2%	0%	1%	0%	C	0.103	F	0.842	4700	F	2012
(3866) Belmont Dr	0.18	140	R									NA		NA		1996
(3867) Jerry Lane	0.06	140	R									NA		NA		12/16/2002
(3868) Riviera Dr	0.17	150	R									NA		NA		12/17/2002
(3868) Riviera Dr	0.15	260	R									NA		NA		12/17/2002
(3868) Riviera Dr	0.14	380	R									NA		NA		12/17/2002
(3868) Riviera Dr	0.18	570	R									NA		NA		12/17/2002

Virginia Department of Transportation
Traffic Engineering Division
2012
Annual Average Daily Traffic Volume Estimates By Section of Route
Fairfax Maintenance Area

Route	Length	AADT	QA	4Tire	Bus	-----Truck-----				QC	K Factor	QK	Dir Factor	AAWDT	QW	Year
						2Axle	3+Axle	1Trail	2Trail							
Fairfax County																
(3869) Montclair Ct	0.07	110	R								NA			NA		08/18/2009
(3870) Tanglevale Dr	0.12	280	R								NA			NA		12/17/2002
(3870) Tanglevale Dr	0.14	130	R								NA			NA		12/17/2002
(3871) Minuet Ct	0.05	60	R								NA			NA		1996
(3871) Madrigal Way	0.05	50	R								NA			NA		1996
(3872) Bruton Pl	0.04	40	R								NA			NA		1997
(3873) Vista Dr	0.16	50	R								NA			NA		1997
(3874) Rocky Branch Rd	0.24	240	R								NA			NA		1996
(3874) Rocky Branch Rd	0.26	400	R								NA			NA		09/27/2006
(3874) Corsica St	0.30	390	R								NA			NA		11/17/2008
(3874) Corsica St	0.10	140	R								NA			NA		1996
(3875) Pine Valley Dr	0.06	1100	R								NA			NA		12/30/2002
(3875) Pine Valley Dr	0.09	900	R								NA			NA		12/30/2002
(3875) Pine Valley Dr	0.06	830	R								NA			NA		12/30/2002
(3875) Pine Valley Dr	0.06	720	R								NA			NA		1997
(3875) Pine Valley Dr	0.01	480	R								NA			NA		1997
(3875) Pine Valley Dr	0.07	60	R								NA			NA		1996
(3876) Thunderbird Ct	0.04	60	R								NA			NA		1996
(3876) Thunderbird Ct	0.05	180	R								NA			NA		09/22/2005
(3877) Tamerisk Ct	0.05	70	R								NA			NA		1996
(3878) Coral Gables Lane	0.06	490	R								NA			NA		09/22/2005
(3878) Coral Gables Lane	0.06	280	R								NA			NA		09/22/2005

Virginia Department of Transportation
Traffic Engineering Division
2012
Annual Average Daily Traffic Volume Estimates By Section of Route
Fairfax Maintenance Area

Route	Length	AADT	QA	4Tire	Bus	-----Truck-----				QC	K Factor	QK	Dir Factor	AAWDT	QW	Year
						2Axle	3+Axle	1Trail	2Trail							
Fairfax County																
(3878) Coral Gables Lane	0.06	150	R			From: 29-6051					NA		NA			1996
						To: Cul-de-Sac										
(3879) Lloyds Lane	0.05	45	R			From: 29-3881 Vale Spring Dr					NA		NA			1996
						To: Cul-de-Sac										
(3880) Country Pl	0.29	70	R			From: 29-3729 Sweetwood Lane					NA		NA			1997
						To: Dead End										
(3881) Vale Spring Dr	0.09	90	R			From: Dead End					NA		NA			1996
						To: 29-3879 Lloyds Lane										
(3881) Vale Spring Dr	0.20	170	R			From: 29-3882					NA		NA			08/17/2005
						To: 29-672 Vale Rd										
(3882) Lakin Pl	0.09	70	R			From: 29-3881 Vale Spring Dr					NA		NA			1996
						To: Cul-de-Sac										
(3883) Alps Dr	0.33	210	R			From: 29-760 Brook Rd					NA		NA			08/10/2009
						To: Dead End										
(3884) Miller Ave	0.24	420	R			From: SR 193 Georgetown Pike					NA		NA			09/15/2005
						To: 29-3886										
(3884) Miller Ave	0.24	270	R			From: 29-3887 Elizabeth St					NA		NA			09/15/2005
						To: Dead End										
(3885) Ellsworth Ave	0.24	810	R			From: SR 193 Georgetown Pike					NA		NA			09/15/2005
						To: 29-3886										
(3885) Ellsworth Ave	0.23	240	R			From: 29-3887 Elizabeth St					NA		NA			09/15/2005
						To: Cul-de-Sac										
(3886) Carol Court	0.22	20	R			From: Cul-de-Sac					NA		NA			1996
						To: 29-3884 Miller Ave										
(3886) Carol St	0.09	110	R			From: 29-3885 Ellsworth Ave					NA		NA			09/15/2005
						To: 29-5091 Forest Ridge Dr										
(3886) Carol St	0.11	670	R			From: 29-5092 Forest Park Rd					NA		NA			09/15/2005
						To: Cul-de-Sac										
(3887) Elizabeth St	0.15	370	R			From: Cul-de-Sac					NA		NA			09/15/2005
						To: 29-3885 Ellsworth Ave										
(3888) Westwood Center Dr	0.33	8100	R			From: Dead End					NA		NA			07/20/2009
						To: SR 7 Leesburg Pike										
(3888) Tyco Rd	0.46	4900	R			From: 29-684 Spring Hill Rd					NA		NA			1991
						To: Dead End										
(3889) Chilcott Ct	0.03	20	R			From: Dead End					NA		NA			1996
						To: 29-3894										

Virginia Department of Transportation
Traffic Engineering Division
2012
Annual Average Daily Traffic Volume Estimates By Section of Route
Fairfax Maintenance Area

Route	Length	AADT	QA	4Tire	Bus	-----Truck-----				QC	K Factor	QK	Dir Factor	AAWDT	QW	Year
						2Axle	3+Axle	1Trail	2Trail							
Fairfax County																
3889 Chilcott Ct	0.08	80	R													1996
3890 Babcock Rd	0.50	360	R													1997
3890 Babcock Rd	0.03	9	R													1997
3890 Babcock Rd	0.07	420	R													1997
3890 Babcock Rd	0.07	490	R													1997
3890 Babcock Rd	0.20	430	R													1997
3890 Babcock Rd	0.05	550	R													1997
3891 Oak Valley Dr	0.44	2100	F	98%	1%	1%	0%	0%	0%	C	0.097	F	0.674	2200	F	2012
3891 Oak Valley Dr	0.93	1300	F	98%	1%	1%	0%	0%	0%	F	0.101	F	0.532	1400	F	2012
3892 Newton St	0.20	100	R													01/02/2003
3892 Newton St	0.05	170	R													01/02/2003
3892 Newton St	0.01	300	R													01/12/2003
3893 Lindel Lane	0.26	160	R													1997
3893 Lindel Lane	0.09	110	R													1997
3894 West Meredith Dr	0.20	190	R													12/17/2002
3894 West Meredith Dr	0.21	220	R													12/17/2002
3894 West Meredith Dr	0.07	270	R													12/17/2002
3894 East Meredith Dr	0.12	260	R													12/17/2002
3894 East Meredith Dr	0.20	290	R													12/17/2002
3894 East Meredith Dr	0.22	330	R													12/17/2002
3894 East Meredith Dr	0.10	90	R													12/17/2002
3895 Lakevale Dr	0.07	70	R													12/17/2002
3895 Lakevale Dr	0.20	280	R													12/17/2002

Virginia Department of Transportation
Traffic Engineering Division
2012
Annual Average Daily Traffic Volume Estimates By Section of Route
Fairfax Maintenance Area

Route	Length	AADT	QA	4Tire	Bus	-----Truck-----				QC	K Factor	QK	Dir Factor	AAWDT	QW	Year
						2Axle	3+Axle	1Trail	2Trail							
Fairfax County																
3895 Lakevale Dr	0.21	890	R			From: 29-3891 Oak Valley Dr					NA		NA			12/17/2002
3895 Lakevale Dr	0.08	1500	R			To: 29-3890 Babcock Rd					NA		NA			12/17/2002
3895 Lakevale Dr	0.06	1400	G			From: 29-3893 Lindel Lane					NA		1400	G	2012	
						To: 29-672 Vale Rd										
3896 Brighton Ct	0.06	70	R			From: 29-3890 Babcock Rd					NA		NA			08/18/2009
						To: Cul-de-Sac										
3898 Fernwood Dr	0.19	210	R			From: Cul-de-Sac					NA		NA			08/18/2009
						To: 29-3891 Oak Valley Dr										
3899 Kenbrooke Ct	0.08	100	R			From: Cul-de-Sac					NA		NA			08/18/2009
						To: 29-3894										
3900 Clovelly Ct	0.05	100	R			From: Cul-de-Sac					NA		NA			08/18/2009
						To: 29-3820 Miller Lane										
3901 Alhambra Ct	0.05	60	R			From: Cul-de-Sac					NA		NA			1997
						To: 29-3431 Noble Dr										
3902 Copely Lane	0.17	150	R			From: Cul-de-Sac					NA		NA			01/14/2003
						To: 29-3075 Laburnum St										
3903 Virginia Ave	0.13	390	R			From: Arlington County Line					NA		NA			10/26/2005
						To: 29-2805 Nottingham St										
3904 Elliott Ave	0.14	820	R			From: 29-2833 Powhatan St					NA		NA			10/26/2005
						To: 29-2805										
3905 Arnon Lake Dr	0.21	130	R			From: Cul-de-Sac					NA		NA			12/30/2002
						To: 29-682 Arnon Chapel Rd										
3906 Eighth Pl	0.04	70	R			From: Dead End					NA		NA			1997
						To: 29-3907 Washburn Ct										
3906 Eighth Pl	0.05	170	R			From: 29-2808 Hitt Ave					NA		NA			1997
						To: 29-3906 Eighth Pl										
3907 Washburn Ct	0.08	100	R			From: Cul-de-Sac					NA		NA			1997
						To: Cul-de-Sac										
3908 Machodoc Ct	0.08	130	R			From: Cul-de-Sac					NA		NA			08/18/2009
						To: 29-2839										
3909 East Ave	0.09	220	R			From: 29-689 Linway Terrace					NA		NA			1997
						To: 29-3910 Munhall Ct										
3909 East Ave	0.09	110	R			From: Dead End					NA		NA			1997
						To: Cul-de-Sac										
3910 Munhall Ct	0.07	70	R			From: Cul-de-Sac					NA		NA			1997
						To: 29-3909 East Ave										
3911 Titania Lane	0.30	300	R			From: 29-3915					NA		NA			12/31/2002
						To: 29-3912 Birnam Wood Dr										

Virginia Department of Transportation
Traffic Engineering Division
2012
Annual Average Daily Traffic Volume Estimates By Section of Route
Fairfax Maintenance Area

Route	Length	AADT	QA	4Tire	Bus	-----Truck-----				QC	K Factor	QK	Dir Factor	AAWDT	QW	Year
						2Axle	3+Axle	1Trail	2Trail							
Fairfax County																
(3911) Titania Lane	0.08	690	R									NA		NA		12/31/2002
(3912) Birnam Wood Dr	0.08	200	R									NA		NA		12/31/2002
(3912) Birnam Wood Dr	0.19	280	R									NA		NA		12/31/2002
(3912) Birnam Wood Dr	0.23	200	R									NA		NA		12/31/2002
(3912) Birnam Wood Dr	0.07	240	R									NA		NA		12/31/2002
(3912) Birnam Wood Dr	0.07	260	R									NA		NA		12/31/2002
(3912) Birnam Wood Dr	0.19	460	R									NA		NA		12/31/2002
(3913) Elsinore Ave	0.16	190	R									NA		NA		12/31/2002
(3913) Elsinore Ave	0.07	290	R									NA		NA		12/21/2002
(3913) Elsinore Ave	0.07	390	R									NA		NA		12/31/2002
(3913) Elsinore Ave	0.05	720	R									NA		NA		12/31/2002
(3914) Timon Dr	0.10	190	R									NA		NA		12/31/2002
(3915) Falstaff Rd	0.35	750	R									NA		NA		10/19/2005
(3915) Falstaff Rd	0.71	700	R									NA		NA		10/19/2005
(3915) Falstaff Rd	0.08	1600	R									NA		NA		10/19/2005
(3916) Touchstone Ter	0.14	140	R									NA		NA		1997
(3917) Macbeth St	0.09	250	R									NA		NA		12/31/2002
(3917) Macbeth St	0.13	180	R									NA		NA		12/31/2002
(3917) Macbeth St	0.09	180	R									NA		NA		12/31/2002
(3917) Macbeth St	0.28	160	R									NA		NA		12/31/2002
(3918) Cawdor Ct	0.11	120	R									NA		NA		12/31/2002
(3919) Oberon Way	0.06	170	R									NA		NA		12/31/2002

Virginia Department of Transportation
Traffic Engineering Division
2012
Annual Average Daily Traffic Volume Estimates By Section of Route
Fairfax Maintenance Area

Route	Length	AADT	QA	4Tire	Bus	-----Truck-----				QC	K Factor	QK	Dir Factor	AAWDT	QW	Year
						2Axle	3+Axle	1Trail	2Trail							
Fairfax County																
3919 Oberon Way	0.06	190	R				From: 29-3939 Lysander Ct				NA		NA			12/03/2002
3919 Oberon Way	0.09	290	R				To: 29-3942 Ariel Way				NA		NA			12/31/2002
3919 Oberon Way	0.11	500	R				From: 29-3941 Capulet Ct				NA		NA			12/31/2002
							To: 29-3912 Bimam Wood Dr									
3920 Gower Ct	0.03	40	R				From: Cul-de-Sac				NA		NA			1997
							To: 29-3915									
3921 Old Dominion Dr	0.15	70	R				From: 29-2807 Birch St				NA		NA			1997
							To: Dead End									
3922 Chesterford Way	0.03	620	R				From: 29-689 Chesterbrook Rd				NA		NA			01/14/2003
3922 Chesterford Way	0.05	380	R				To: 29-3923 Nethercombe Ct				NA		NA			01/19/2003
3922 Chesterford Way	0.16	120	R				From: 29-3924 Kilcullen Dr				NA		NA			01/04/2003
							To: Cul-de-Sac									
3923 Nethercombe Ct	0.05	100	R				From: 0.05 MW 29-3922				NA		NA			01/14/2003
3923 Nethercombe Ct	0.08	70	R				To: 29-3922 Chesterford Way				NA		NA			01/14/2003
							To: Dead End									
3924 Kilcullen Dr	0.08	80	R				From: Cul-de-Sac				NA		NA			01/19/2003
							To: 29-3922 Chesterford Way									
3925 Division Ave	0.07	20	R				From: Dead End				NA		NA			1986
							To: 29-769 Oak St									
3926 Briar Ridge Ct	0.12	140	R				From: Dead End				NA		NA			01/04/2003
3926 Briar Ridge Ct	0.15	360	R				To: 29-3927 Callista Lane				NA		NA			01/14/2003
							To: 29-1127 Briar Ridge Rd									
3927 Callista Lane	0.03	60	R				From: 29-3926 Briar Ridge Ct				NA		NA			01/14/2003
							To: Cul-de-Sac									
3928 Gelston Cir	0.33	230	R				From: 29-685 Swinks Mill Rd				NA		NA			1997
							To: Cul-de-Sac									
3929 James Payne Cir	0.10	80	R				From: Cul-de-Sac				NA		NA			01/15/2003
							To: 29-1949 Woodland Ter									
3930 Green Oak Dr	0.12	90	R				From: FR-269 Live Oak Dr				NA		NA			1997
							To: Dead End									
3931 Lear Rd	0.08	130	R				From: 29-3915				NA		NA			1997
							To: Cul-de-Sac									
3932 Shipyard Pl	0.06	310	R				From: 29-3933 Wellfleet Ct				NA		NA			1997
							To: 29-3975 Freedom Lane									

Virginia Department of Transportation
Traffic Engineering Division
2012
Annual Average Daily Traffic Volume Estimates By Section of Route
Fairfax Maintenance Area

Route	Length	AADT	QA	4Tire	Bus	-----Truck-----				QC	K Factor	QK	Dir Factor	AAWDT	QW	Year
						2Axle	3+Axle	1Trail	2Trail							
Fairfax County																
3932 Shipyard Pl	0.06	60	R									NA		NA		1997
3933 Wellfleet Ct	0.10	150	R									NA		NA		1997
3933 Wellfleet Ct	0.07	120	R									NA		NA		1997
3934 Cape Ct	0.03	60	R									NA		NA		01/13/2003
3935 Yarmouth Ct	0.04	50	R									NA		NA		1997
3936 Byrns Pl	0.16	170	R									NA		NA		1997
3937 Oakdale Rd	0.06	30	R									NA		NA		1986
3938 Merriewood Lane	0.13	100	R									NA		NA		12/30/2002
3939 Lysander Ct	0.03	50	R									NA		NA		1997
3940 Banquo Ct	0.06	70	R									NA		NA		1997
3941 Capulet Ct	0.08	210	R									NA		NA		1997
3941 Capulet Ct	0.06	60	R									NA		NA		1997
3942 Ariel Way	0.06	160	R									NA		NA		1997
3942 Ariel Way	0.09	90	R									NA		NA		1997
3943 Cordelia Ct	0.05	40	R									NA		NA		1997
3944 Portia Pl	0.04	40	R									NA		NA		1997
3945 Horatio St	0.07	80	R									NA		NA		1997
3946 Anderson Rd	0.44	7900	F	98%	0%	1%	0%	0%	0%	C	0.1	F	0.645	8400	F	2012
3947 Long Meadow Rd	0.11	110	R									NA		NA		1997

Virginia Department of Transportation
Traffic Engineering Division
2012
Annual Average Daily Traffic Volume Estimates By Section of Route
Fairfax Maintenance Area

Route	Length	AADT	QA	4Tire	Bus	-----Truck-----				QC	K Factor	QK	Dir Factor	AAWDT	QW	Year
						2Axle	3+Axle	1Trail	2Trail							
Fairfax County																
(3948) Calpurnia Ct	0.08	40	R			From: Cul-de-Sac					NA			NA		1997
						To: 29-3913 Elsinore Ave										
(3949) Agin Ct	0.07	90	R			From: 29-3915					NA			NA		1997
						To: Cul-de-Sac										
(3950) Dunsinane Ct	0.12	120	R			From: Cul-de-Sac					NA			NA		1997
						To: 29-3912 Birnam Wood Dr										
(3950) Dunsinane Ct	0.07	80	R			From: 0.07 ME 29-3912					NA			NA		1997
						To: Cul-de-Sac										
(3951) Falstaff Ct	0.08	90	R			From: 29-3915					NA			NA		1997
						To: Cul-de-Sac										
(3952) Desdemona Ct	0.07	80	R			From: Cul-de-Sac					NA			NA		1997
						To: 29-3915										
(3953) Romeo Ct	0.05	60	R			From: 29-3915					NA			NA		1997
						To: Cul-de-Sac										
(3954) Evermay Ct	0.05	60	R			From: 29-3956 Evermay Dr					NA			NA		1997
						To: Cul-de-Sac										
(3955) Stoneham Lane	0.05	60	R			From: Cul-de-Sac					NA			NA		1997
						To: 0.05 ME Cul-de-Sac										
(3955) Stoneham Lane	0.21	240	R			From: 29-688 Potomac School Rd					NA			NA		1997
						To: 29-3807 Perry William Dr										
(3955) Stoneham Lane	0.06	1100	R			From: 29-3807 Perry William Dr					NA			NA		01/14/2003
						To: Dead End										
(3955) Stoneham Lane	0.05	140	R			From: Dead End					NA			NA		1997
						To: Dead End										
(3956) Evermay Dr	0.05	40	R			From: 29-3954 Evermay Ct					NA			NA		1997
						To: 29-3957 Meyer Ct										
(3956) Evermay Dr	0.09	150	R			From: 29-688 Potomac School Rd					NA			NA		1997
						To: 29-3957 Meyer Ct										
(3956) Evermay Dr	0.07	280	R			From: 29-688 Potomac School Rd					NA			NA		01/14/2003
						To: Cul-de-Sac										
(3957) Meyer Ct	0.18	160	R			From: 29-3956 Evermay Dr					NA			NA		1997
						To: 29-3959 Penguin Pl										
(3958) Friendship Lane	0.14	730	R			From: 29-695 Idylwood Rd					NA			NA		1997
						To: 29-10387										
(3959) Penguin Pl	0.06	40	R			From: 29-3958 Friendship Lane					NA			NA		1997
						To: 29-4090 Diplomat Ct										
(3959) Penguin Pl	0.06	380	R			From: 29-4090 Diplomat Ct					NA			NA		1997
						To: 29-4064 Miracle Lane										
(3959) Penguin Pl	0.07	280	R			From: 29-4064 Miracle Lane					NA			NA		1997
						To: Cul-de-Sac										
(3959) Penguin Pl	0.05	80	R			From: Cul-de-Sac					NA			NA		1997
						To: Cul-de-Sac										

Virginia Department of Transportation
Traffic Engineering Division
2012
Annual Average Daily Traffic Volume Estimates By Section of Route
Fairfax Maintenance Area

Route	Length	AADT	QA	4Tire	Bus	-----Truck-----				QC	K Factor	QK	Dir Factor	AAWDT	QW	Year
						2Axle	3+Axle	1Trail	2Trail							
Fairfax County																
(3960) Hunt Country Lane	0.12	860	R			From: 29-674 Hunter Mill Rd					NA			NA		01/21/2003
(3960) Hunt Country Lane	0.07	710	R			To: 29-3962 Horseback Trail					NA			NA		01/02/2003
(3960) Hunt Country Lane	0.06	640	R			From: 29-3963 Trumpeter Ct					NA			NA		01/17/2003
(3960) Hunt Country Lane	0.06	480	R			To: 29-3965 Stone Ridge Lane					NA			NA		01/02/2003
(3960) Hunt Country Lane	0.08	390	R			From: 29-3964 Jumper Ct					NA			NA		01/02/2003
(3960) Hunt Country Lane	0.07	210	R			To: 29-3967 Fox Run Ct					NA			NA		01/02/2003
(3960) Hunt Country Lane	0.03	120	R			From: 29-3968 Saddle Ridge Ct					NA			NA		01/02/2003
(3960) Hunt Country Lane	0.05	70	R			To: 29-3969 Hunts End Ct					NA			NA		1996
(3961) Huntrace Way	0.16	160	R			From: 29-674; 29-7495					NA			NA		1997
(3962) Horseback Trail	0.09	110	R			To: 29-3962 Horseback Trail					NA			NA		1996
(3962) Horseback Trail	0.05	360	R			From: Dead End					NA			NA		1997
(3962) Horseback Trail	0.07	420	R			To: 29-5046 Whipping Post Way					NA			NA		1997
(3962) Horseback Trail	0.07	420	R			From: 29-5045 Saddle View Ct					NA			NA		1997
(3962) Horseback Trail	0.21	290	R			To: 29-3966 Tamarack Dr					NA			NA		1997
(3962) Horseback Trail	0.07	360	R			From: 29-3961 Huntrace Way					NA			NA		1997
(3963) Trumpeter Ct	0.07	70	R			To: 29-3960 Hunt Country Lane					NA			NA		1996
(3964) Jumper Ct	0.09	140	R			From: 29-3960 Hunt Country Lane					NA			NA		07/22/2009
(3964) Jumper Ct	0.03	30	R			To: Cul-de-Sac; Gap					NA			NA		1996
(3964) Jumper Ct	0.03	47	R			From: Cul-de-Sac; Gap Terminus					NA			NA		1996
(3964) Jumper Ct	0.03	47	R			To: T-Intersection					NA			NA		1996
(3965) Stone Ridge Lane	0.14	120	R			From: Cul-de-Sac					NA			NA		1997
(3966) Tamarack Dr	0.20	780	R			To: 29-3960 Hunt Country Lane					NA			NA		01/02/2003
(3966) Tamarack Dr	0.30	310	R			From: 29-674 Hunter Mill Rd					NA			NA		1997
(3966) Tamarack Dr	0.11	180	R			To: 29-3962 Horseback Trail					NA			NA		1997
(3966) Tamarack Dr	0.11	180	R			From: 29-3999 Satinwood Ct					NA			NA		1996
(3966) Tamarack Dr						To: Cul-de-Sac					NA			NA		

Virginia Department of Transportation
Traffic Engineering Division
2012
Annual Average Daily Traffic Volume Estimates By Section of Route
Fairfax Maintenance Area

Route	Length	AADT	QA	4Tire	Bus	-----Truck-----				QC	K Factor	QK	Dir Factor	AAWDT	QW	Year
						2Axle	3+Axle	1Trail	2Trail							
Fairfax County																
(3967) Fox Run Ct	0.19	180	R								NA			NA		07/22/2009
(3967) Fox Run Ct	0.09	80	R								NA			NA		1996
(3968) Saddle Ridge Ct	0.11	90	R								NA			NA		07/22/2009
(3969) Hunts End Ct	0.06	60	R								NA			NA		07/22/2009
(3970) Westerholme Way	0.07	180	R								NA			NA		12/30/2002
(3970) Westerholme Way	0.09	280	R								NA			NA		12/17/2002
(3970) Westerholme Way	0.03	340	R								NA			NA		12/17/2002
(3970) Westerholme Way	0.07	370	R								NA			NA		12/30/2002
(3971) Santillane Cir	0.04	80	R								NA			NA		07/20/2009
(3972) Lockerbie Lane	0.05	70	R								NA			NA		12/30/2002
(3972) Lockerbie Lane	0.08	70	R								NA			NA		12/30/2002
(3973) Killarney Ct	0.08	170	R								NA			NA		07/20/2009
(3974) Tysons Ct	0.18	200	R								NA			NA		1997
(3975) Freedom Lane	0.04	1100	R								NA			NA		12/30/2002
(3975) Freedom Lane	0.23	1100	R								NA			NA		12/30/2002
(3975) Freedom Lane	0.06	510	R								NA			NA		12/30/2002
(3975) Freedom Lane	0.05	450	R								NA			NA		12/30/2002
(3975) Freedom Lane	0.04	490	R								NA			NA		12/17/2002
(3975) Freedom Lane	0.09	600	R								NA			NA		12/17/2002
(3976) Truman Lane	0.13	150	R								NA			NA		1997
(3977) Powhatan St	0.56	2300	F	98%	0%	0%	1%	0%	0%	C	0.118	F	0.555	2400	F	2012

Virginia Department of Transportation
Traffic Engineering Division
2012
Annual Average Daily Traffic Volume Estimates By Section of Route
Fairfax Maintenance Area

Route	Length	AADT	QA	4Tire	Bus	-----Truck-----				QC	K Factor	QK	Dir Factor	AAWDT	QW	Year
						2Axle	3+Axle	1Trail	2Trail							
Fairfax County																
3978 Relda Ct	0.12	140	R									NA		NA		1997
3979 Gerard Ct	0.07	90	R									NA		NA		1997
3980 Sienna Ct	0.04	50	R									NA		NA		1997
3981 Johns Rd	0.08	150	R									NA		NA		1997
3982 Echo Pl	0.03	40	R									NA		NA		1997
3983 Stratton Pl	0.03	50	R									NA		NA		1997
3984 Addey Ct	0.05	40	R									NA		NA		1997
3985 Foxstone Dr	0.10	NA										NA		NA		
3985 Foxstone Dr	0.35	230	R									NA		NA		11/18/2008
3986 Randolph Rd	0.22	1500	R									NA		NA		02/25/2009
3987 Wheystone Ct	0.15	360	R									NA		NA		1997
3988 Upton St	0.10	700	R									NA		NA		10/24/2005
3989 N River St	0.08	1100	R									NA		NA		08/17/2009
3989 N River St	0.17	940	R									NA		NA		10/24/2005
3989 N River St	0.14	110	R									NA		NA		1986
3990 Torregrossa Ct	0.07	100	R									NA		NA		1997
3991 Abbotsford Dr	0.32	420	R									NA		NA		11/09/2009
3991 Abbotsford Dr	0.42	1700	R									NA		NA		11/17/2008
3991 Abbotsford Dr	0.04	10	R									NA		NA		11/17/2008
3991 Abbotsford Dr	0.02	NA										NA		NA		

Virginia Department of Transportation
Traffic Engineering Division
2012
Annual Average Daily Traffic Volume Estimates By Section of Route
Fairfax Maintenance Area

Route	Length	AADT	QA	4Tire	Bus	-----Truck-----				QC	K Factor	QK	Dir Factor	AAWDT	QW	Year
						2Axle	3+Axle	1Trail	2Trail							
Fairfax County																
(3991) Abbotsford Dr	0.04	300	R								NA			NA		11/18/2008
(3991) Abbotsford Dr	0.10	370	R								NA			NA		11/18/2008
(3991) Abbotsford Dr	0.08	2000	R								NA			NA		11/18/2008
(3991) Abbotsford Dr	0.05	2400	R								NA			NA		11/18/2008
(3991) Abbotsford Dr	0.05	2400	R								NA			NA		11/18/2008
(3991) Abbotsford Dr	0.06	690	R								NA			NA		11/18/2008
(3991) Abbotsford Dr	0.18	480	R								NA			NA		11/18/2008
(3991) Abbotsford Dr	0.08	100	R								NA			NA		1996
(3992) Saint Roman Dr	0.04	550	R								NA			NA		09/22/2005
(3992) Saint Roman Dr	0.16	400	R								NA			NA		09/22/2005
(3992) Saint Roman Dr	0.05	520	R								NA			NA		09/22/2005
(3993) Telfer Ct	0.06	80	R								NA			NA		1996
(3994) Midlothian Ct	0.08	80	R								NA			NA		1986
(3994) Midlothian Ct	0.10	260	R								NA			NA		09/22/2005
(3995) Kilport Ct	0.04	30	R								NA			NA		1986
(3996) Talisman Dr	0.14	140	R								NA			NA		1986
(3996) Talisman Dr	0.18	270	R								NA			NA		1986
(3996) Talisman Dr	0.06	640	R								NA			NA		09/22/2005
(3996) Talisman Dr	0.07	900	R								NA			NA		09/22/2005
(3996) Talisman Dr	0.09	510	R								NA			NA		09/22/2005
(3996) Talisman Dr	0.24	220	R								NA			NA		09/22/2005
(3997) Nigel Ct	0.09	120	R								NA			NA		1996

Virginia Department of Transportation
Traffic Engineering Division
2012
Annual Average Daily Traffic Volume Estimates By Section of Route
Fairfax Maintenance Area

Route	Length	AADT	QA	4Tire	Bus	-----Truck-----				QC	K Factor	QK	Dir Factor	AAWDT	QW	Year
						2Axle	3+Axle	1Trail	2Trail							
Fairfax County																
3998 Clachan Ct	0.14	190	R								NA		NA			1996
3999 Satinwood Ct	0.08	130	R								NA		NA			1996
4000 Labrador Lane	0.10	140	R								NA		NA			1996
4000 Labrador Lane	0.12	480	R								NA		NA			11/18/2008
4000 Labrador Lane	0.15	700	R								NA		NA			11/18/2008
4001 Sleepy Hollow Rd	0.47	290	F	95%	3%	1%	1%	0%	0%	C	0.113	F	0.611	310	F	2012
4002 Breezewood Lane	0.14	170	R								NA		NA			1997
4003 Parkedge Lane	0.08	150	R								NA		NA			1997
4004 Sulky Lane	0.03	20	R								NA		NA			1997
4004 Sulky Lane	0.05	70	R								NA		NA			1997
4005 Wolfree Lane	0.04	30	R								NA		NA			1997
4006 Kings Mill Lane	0.14	160	R								NA		NA			1997
4007 Commercial Dr	0.60	1800	R								NA		NA			12/02/2008
4008 Altamira Ct	0.14	60	R								NA		NA			08/10/2009
4009 Wherside St	0.21	5400	R								NA		NA			05/06/2003
4010 Royce St	0.15	220	R								NA		NA			1997
4010 Royce Ct	0.13	110	R								NA		NA			1997
4011 Remington St	0.06	50	R								NA		NA			1997
4012 Landing Lane	0.06	170	R								NA		NA			1997
4013 Westford Ct	0.08	100	R								NA		NA			1997

Virginia Department of Transportation
Traffic Engineering Division
2012
Annual Average Daily Traffic Volume Estimates By Section of Route
Fairfax Maintenance Area

Route	Length	AADT	QA	4Tire	Bus	-----Truck-----				QC	K Factor	QK	Dir Factor	AAWDT	QW	Year
						2Axle	3+Axle	1Trail	2Trail							
Fairfax County																
4013 Westford Ct	0.03	40	R			From: 29-4012 Landing Lane					NA			NA		1997
						To: Dead End										
4014 Columbia Pike Frontage	0.03	20	R			From: 0.03 MN 29-2239					NA			NA		1986
4014 Columbia Pike Frontage	0.07	90	R			From: 29-2239 Oak Hill Dr					NA			NA		07/30/2009
						To: Dead End										
4015 Lainey Ct	0.04	48	R			From: 29-2239					NA			NA		1997
						To: Cul-de-Sac										
4016 Ramblewood Ct	0.11	80	R			From: 29-2295 Wayne Dr					NA			NA		1997
						To: Cul-de-Sac										
4017 Pleasant Ridge Rd	0.06	490	R			From: 29-854 Walton Lane					NA			NA		01/03/2006
4017 Pleasant Ridge Rd	0.14	280	R			From: 29-6045 Rust Rd					NA			NA		01/03/2006
						To: 29-865 Marshall Dr										
4018 Tyspring St	0.05	720	R			From: Dead End					NA			NA		07/20/2009
						To: 29-939 Gosnell Rd										
4019 Pinecrest Pkwy	0.14	820	R			From: SR 236; FR-236					NA			NA		1986
						To: Dead End										
4020 Saxony Dr	0.09	440	R			From: 29-4474 Camelot Dr					NA			NA		01/12/2006
4020 Saxony Dr	0.05	1100	R			From: 29-3679 King Arthur					NA			NA		01/12/2006
4020 Saxony Dr	0.12	1100	R			From: 29-4021 Garth Ct					NA			NA		01/12/2006
						To: 29-4024 Guinevere Dr										
4021 Garth Ct	0.04	40	R			From: Cul-de-Sac					NA			NA		1997
						To: 29-4020 Saxony Dr										
4022 Balin Ct	0.05	30	R			From: Cul-de-Sac					NA			NA		1997
						To: 29-4474 Camelot Dr										
4023 Garlot Dr	0.25	220	R			From: 29-3679 King Arthur					NA			NA		1997
						To: 29-3679 King Arthur										
4024 Guinevere Dr	0.06	960	R			From: 29-846 Woodburn Rd					NA			NA		01/12/2006
4024 Guinevere Dr	0.10	940	R			From: 29-4025 Chivalry Rd					NA			NA		01/12/2006
4024 Guinevere Dr	0.11	910	R			From: 29-4026 Valor Ct					NA			NA		01/12/2006
4024 Guinevere Dr	0.05	970	R			From: 29-4027 Round Table Ct					NA			NA		01/12/2006
4024 Guinevere Dr	0.07	960	R			From: 29-4478 Launcelot Way					NA			NA		01/12/2006
4024 Guinevere Dr	0.03	370	R			From: 29-4020 Saxony Dr					NA			NA		1986
						To: Dead End										

Virginia Department of Transportation
Traffic Engineering Division
2012
Annual Average Daily Traffic Volume Estimates By Section of Route
Fairfax Maintenance Area

Route	Length	AADT	QA	4Tire	Bus	-----Truck-----				QC	K Factor	QK	Dir Factor	AAWDT	QW	Year
						2Axle	3+Axle	1Trail	2Trail							
Fairfax County																
(4025) Chivalry Rd	0.03	50	R									NA		NA		1997
						From: Dead End										
(4025) Chivalry Rd	0.30	440	R									NA		NA		01/12/2006
						From: 29-4024 Guinevere Dr										
(4025) Chivalry Rd	0.07	60	R									NA		NA		1986
						From: 29-4478 Launcelot Way										
						To: Dead End										
(4026) Valor Ct	0.03	40	R									NA		NA		1997
						From: 29-4024 Guinevere Dr										
						To: Cul-de-Sac										
(4027) Round Table Ct	0.03	40	R									NA		NA		1997
						From: 29-4024 Guinevere Dr										
						To: Cul-de-Sac										
(4028) Bannerwood Dr	0.08	40	R									NA		NA		1997
						From: Cul-de-Sac										
(4028) Bannerwood Dr	0.12	300	R									NA		NA		01/12/2006
						From: 29-4029 Gale St										
(4028) Bannerwood Dr	0.04	220	R									NA		NA		1986
						From: 29-4034 Collins St										
						To: Dead End										
(4029) Gale St	0.18	180	R									NA		NA		01/12/2006
						From: 29-4028 Bannerwood Dr										
						To: 29-3679 King Arthur										
(4030) Goldsboro Rd	0.03	20	R									NA		NA		1997
						From: Dead End										
(4030) Goldsboro Rd	0.08	300	R									NA		NA		1997
						From: 29-4032 Goldsboro Ct										
(4030) Goldsboro Rd	0.07	330	R									NA		NA		1997
						From: 29-4033 Goldsboro Pl										
(4030) Goldsboro Rd	0.07	400	R									NA		NA		1997
						From: 29-4031 Clearwood Ct										
						To: 29-613 Sleepy Hollow Rd										
(4031) Clearwood Ct	0.08	80	R									NA		NA		1997
						From: 29-4030 Goldsboro Rd										
						To: Dead End										
(4032) Goldsboro Ct	0.03	40	R									NA		NA		1997
						From: 29-4030 Goldsboro Rd										
						To: Cul-de-Sac										
(4033) Goldsboro Pl	0.03	30	R									NA		NA		1997
						From: Cul-de-Sac										
						To: 29-4030 Goldsboro Rd										
(4034) Collins St	0.06	400	R									NA		NA		01/12/2006
						From: 29-4028 Bannerwood Dr										
(4034) Collins St	0.06	490	R									NA		NA		01/12/2006
						From: 29-4035 Pellinore Pl										
(4034) Collins St	0.06	610	R									NA		NA		01/12/2006
						From: 29-4036 Bedivere Ct										
						To: 29-3679 King Arthur										
(4035) Pellinore Pl	0.07	50	R									NA		NA		1997
						From: Cul-de-Sac										
						To: 29-4034 Collins St										
(4036) Bedivere Ct	0.07	70	R									NA		NA		1997
						From: Cul-de-Sac										
						To: 29-4034 Collins St										

Virginia Department of Transportation
Traffic Engineering Division
2012
Annual Average Daily Traffic Volume Estimates By Section of Route
Fairfax Maintenance Area

Route	Length	AADT	QA	4Tire	Bus	-----Truck-----				QC	K Factor	QK	Dir Factor	AAWDT	QW	Year
						2Axle	3+Axle	1Trail	2Trail							
Fairfax County																
(4037) Gatehouse Rd	0.26	4100	R			From: FR-904 Arlington Blvd Frontage					NA			NA		03/09/2009
(4037) Gatehouse Rd	0.26	8900	R			To: 29-650 Gallows Rd					NA			NA		11/02/2005
(4038) Telstar Ct	0.28	4800	R			From: 29-4038 Telstar Ct					NA			NA		03/09/2009
(4039) Normac Dr	0.02	20	R			To: 29-4037 Gatehouse Rd					NA			NA		1997
(4040) Frenora Ct	0.14	160	R			From: 29-2222					NA			NA		1997
(4041) Beechtree Lane	0.07	160	R			To: Dead End					NA			NA		1997
(4042) Wheatley Ct	0.07	90	R			From: Dead End					NA			NA		1997
(4043) Ashford Lane	0.27	340	R			To: 29-2468 Rose Lane					NA			NA		12/17/2003
(4044) Ordinary Ct	0.06	140	R			From: 29-2468 Rose Lane					NA			NA		12/17/2003
(4045) Cordell St	0.14	490	R			To: End State Maintenance					NA			NA		01/05/2006
(4046) Columbia Pike Frontage	0.03	10	R			From: 29-2468 Rose Lane					NA			NA		1997
(4046) Columbia Pike Frontage	0.05	20	R			To: Cul-de-Sac					NA			NA		1997
(4047) Northfield Dr	0.04	40	R			From: 29-651 Guinea Rd					NA			NA		1997
(4047) Northfield Dr	0.07	480	R			To: 29-3654					NA			NA		01/05/2006
(4047) Northfield Dr	0.04	380	R			From: Cul-de-Sac					NA			NA		01/05/2006
(4047) Northfield Dr	0.06	420	R			To: 29-4931 Ordinary Way					NA			NA		01/05/2006
(4047) Northfield Dr	0.06	350	R			From: 29-860					NA			NA		01/05/2006
(4048) Webster Ct	0.08	100	R			To: 29-4047 Northfield Dr					NA			NA		1997
(4049) Sandhurst Ct	0.06	90	R			From: Dead End					NA			NA		1997
(4050) Thompson Rd	0.04	120	R			To: Dead End					NA			NA		1997
(4050) Thompson Rd	0.04	120	R			From: 0.04 MW 29-3565					NA			NA		1997
(4050) Thompson Rd	0.04	120	R			To: 29-3565					NA			NA		1997

Virginia Department of Transportation
Traffic Engineering Division
2012
Annual Average Daily Traffic Volume Estimates By Section of Route
Fairfax Maintenance Area

Route	Length	AADT	QA	4Tire	Bus	-----Truck-----				QC	K Factor	QK	Dir Factor	AAWDT	QW	Year
						2Axle	3+Axle	1Trail	2Trail							
Fairfax County																
(4050) Thompson Rd	0.11	1400	R									NA		NA		1997
(4051) Breckenridge Ct	0.04	340	R									NA		NA		07/30/2009
(4052) Stable Gate Ct	0.09	110	R									NA		NA		1997
(4053) Jube Ct	0.09	80	R									NA		NA		12/11/2003
(4054) Medford Dr	0.43	3800	F	99%	0%	0%	0%	0%	0%	C	0.096	F	0.559	4000	F	2012
(4055) Powell Lane	0.10	1600	R									NA		NA		1986
(4056) Little River Tpke Frontage	0.23	540	R									NA		NA		12/16/2008
(4057) Pickering Pl	0.16	150	R									NA		NA		12/15/2003
(4058) Delancey Dr	0.10	440	R									NA		NA		09/21/2005
(4058) Delancey Dr	0.10	280	R									NA		NA		09/21/2005
(4058) Delancey Dr	0.09	750	R									NA		NA		09/21/2005
(4059) Quartet Cir	0.11	360	R									NA		NA		09/21/2005
(4060) Grand Ct	0.07	70	R									NA		NA		1996
(4061) Clifdale Ct	0.04	60	R									NA		NA		1996
(4062) Broome Ct	0.05	50	R									NA		NA		1996
(4063) Chicamuxen Ct	0.07	60	R									NA		NA		1986
(4064) Miracle Lane	0.11	170	R									NA		NA		1997
(4064) Miracle Lane	0.08	90	R									NA		NA		1997
(4065) Shiver Dr	0.10	300	R									NA		NA		12/11/2003
(4065) Shiver Dr	0.04	180	R									NA		NA		12/11/2003

Virginia Department of Transportation
Traffic Engineering Division
2012
Annual Average Daily Traffic Volume Estimates By Section of Route
Fairfax Maintenance Area

Route	Length	AADT	QA	4Tire	Bus	-----Truck-----				QC	K Factor	QK	Dir Factor	AAWDT	QW	Year
						2Axle	3+Axle	1Trail	2Trail							
Fairfax County																
(4065) Shiver Dr	0.15	140	R								NA		NA			12/11/2003
(4065) Shiver Dr	0.14	110	R								NA		NA			12/11/2003
(4065) Shiver Dr	0.23	140	R								NA		NA			12/11/2003
(4066) Ancilla Ct	0.03	60	R								NA		NA			12/11/2003
(4067) Joliette Ct	0.07	10	R								NA		NA			12/11/2003
(4068) Saint Boniface St	0.12	560	R								NA		NA			11/18/2008
(4068) Saint Boniface St	0.02	230	R								NA		NA			11/18/2008
(4068) Saint Boniface St	0.08	50	R								NA		NA			1996
(4069) Scarab St	0.15	350	R								NA		NA			11/18/2008
(4070) Toyon Way	0.05	60	R								NA		NA			1996
(4070) Toyon Way	0.12	160	R								NA		NA			1996
(4071) Grampion Pl	0.08	100	R								NA		NA			1996
(4072) Percussion Way	0.08	700	R								NA		NA			09/21/2005
(4072) Percussion Way	0.07	660	R								NA		NA			09/21/2005
(4072) Percussion Way	0.16	900	R								NA		NA			09/21/2005
(4072) Percussion Way	0.05	890	R								NA		NA			09/21/2005
(4072) Percussion Way	0.04	990	R								NA		NA			09/21/2005
(4072) Percussion Way	0.07	1400	R								NA		NA			09/21/2005
(4072) Percussion Way	0.04	2200	R								NA		NA			09/21/2005
(4072) Percussion Way	0.05	2700	R								NA		NA			09/21/2005
(4073) Prelude Ct	0.06	60	R								NA		NA			1996
(4074) Alto Ct	0.04	40	R								NA		NA			1996

Virginia Department of Transportation
Traffic Engineering Division
2012
Annual Average Daily Traffic Volume Estimates By Section of Route
Fairfax Maintenance Area

Route	Length	AADT	QA	4Tire	Bus	-----Truck-----				QC	K Factor	QK	Dir Factor	AAWDT	QW	Year
						2Axle	3+Axle	1Trail	2Trail							
Fairfax County																
(4075) Trumpet Ct	0.05	60	R				From: Dead End					NA		NA		1996
(4075) Trumpet Ct	0.09	130	R				From: 29-4074 Alto Ct					NA		NA		11/18/2008
							To: 29-4072 Percussion Way									
(4076) Prelude Dr	0.07	690	R				From: 29-4072 Percussion Way					NA		NA		09/21/2005
(4076) Prelude Dr	0.05	570	R				From: 29-4077 Baton Dr					NA		NA		09/21/2005
(4076) Prelude Dr	0.14	200	R				From: 29-4086 Woodwind Way					NA		NA		09/21/2005
(4076) Prelude Dr	0.10	290	R				From: 29-4085 Reprise Ct					NA		NA		09/21/2005
(4076) Prelude Dr	0.11	350	R				From: 29-4078 Podium Dr					NA		NA		09/21/2005
(4076) Prelude Dr	0.12	110	R				From: 29-4000 Labrador Lane					NA		NA		11/18/2008
							To: Abbotsford Dr									
(4077) Baton Dr	0.12	80	R				From: 29-4076 Prelude Dr					NA		NA		10/05/2005
(4077) Baton Dr	0.04	140	R				From: 29-4079 Concerto Cir					NA		NA		10/05/2005
(4077) Baton Dr	0.18	430	R				From: 29-4078 Podium Dr					NA		NA		10/05/2005
							To: 29-4072 Percussion Way									
(4078) Podium Dr	0.10	140	R				From: Cul-de-Sac					NA		NA		1996
(4078) Podium Dr	0.11	250	R				From: 29-4084 Cantata Ct					NA		NA		11/18/2008
(4078) Podium Dr	0.06	220	R				From: 29-4076 Prelude Dr					NA		NA		11/18/2008
							To: 29-4077 Baton Dr									
(4079) Concerto Cir	0.04	30	R				From: 29-4077 Baton Dr					NA		NA		1986
							To: Cul-de-Sac									
(4080) Memory Ct	0.08	70	R				From: Cul-de-Sac					NA		NA		1996
							To: 29-4072 Percussion Way									
(4081) Bridle Path Lane	0.11	520	R				From: 29-694 Lewinsville Rd					NA		NA		1997
(4081) Bridle Path Lane	0.09	470	R				From: 29-4083 Old Bridge Rd					NA		NA		1997
(4081) Bridle Path Lane	0.08	460	R				From: 29-4082 Huntmaster Lane					NA		NA		1997
(4081) Bridle Path Lane	0.16	540	R				From: 29-4052 Stable Gate Ct					NA		NA		1997
							To: 29-685 Swinks Mill Rd									
(4082) Huntmaster Lane	0.14	260	R				From: 29-4081 Bridle Path Lane					NA		NA		02/18/2009
(4082) Huntmaster Lane	0.01	200	R				From: 29-6198 Timberly Lane					NA		NA		02/18/2009
							To: 0.01 ME 29-6198									

Virginia Department of Transportation
Traffic Engineering Division
2012
Annual Average Daily Traffic Volume Estimates By Section of Route
Fairfax Maintenance Area

Route	Length	AADT	QA	4Tire	Bus	-----Truck-----				QC	K Factor	QK	Dir Factor	AAWDT	QW	Year
						2Axle	3+Axle	1Trail	2Trail							
Fairfax County																
(4082) Huntmaster Lane	0.18	NA					From: 0.01 ME 29-6198					NA		NA		
							To: Cul-de-Sac									
(4083) Old Bridge Rd	0.03	30	R				From: 29-4081					NA		NA		1997
							To: Dead End									
(4084) Cantata Ct	0.06	90	R				From: Cul-de-Sac					NA		NA		1996
							To: 29-4078 Podium Dr									
(4085) Reprise Ct	0.05	50	R				From: Cul-de-Sac					NA		NA		1996
							To: 29-4076 Prelude Dr									
(4086) Woodwind Way	0.11	230	R				From: 29-4088 Contralto Ct					NA		NA		11/18/2008
							To: 29-4076 Prelude Dr									
(4087) Holly Tree Dr	0.17	160	R				From: Cul-de-Sac					NA		NA		07/15/2009
							To: 29-1458 Beech Tree Dr									
(4088) Contralto Ct	0.11	180	R				From: Cul-de-Sac					NA		NA		1996
							To: 29-4086 Woodwind Way									
(4088) Contralto Ct	0.09	130	R				From: Cul-de-Sac					NA		NA		11/18/2008
							To: 29-4089 Cymbal Dr									
(4089) Cymbal Dr	0.03	80	R				From: Dead End					NA		NA		1996
							To: 29-4088 Contralto Ct									
(4089) Cymbal Dr	0.07	20	R				From: Cul-de-Sac					NA		NA		1996
							To: Dead End									
(4090) Diplomat Ct	0.10	130	R				From: Cul-de-Sac					NA		NA		1997
							To: 29-3959 Penguin Pl									
(4091) Idylwood Ct	0.08	100	R				From: Dead End					NA		NA		1997
							To: 29-4092 Crofton Pl									
(4091) Idylwood Ct	0.12	280	R				From: Cul-de-Sac					NA		NA		1997
							To: 29-695 Idylwood Rd									
(4092) Crofton Pl	0.06	240	R				From: Cul-de-Sac					NA		NA		10/20/2005
							To: 29-5006 Idylbrook Ct									
(4092) Crofton Pl	0.10	920	R				From: Cul-de-Sac					NA		NA		06/22/2005
							To: 29-1012									
(4093) Forestwood Dr	0.13	280	R				From: Cul-de-Sac					NA		NA		1997
							To: 29-4094 Forestwood Ct									
(4093) Forestwood Dr	0.15	170	R				From: Cul-de-Sac					NA		NA		1997
							To: Dead End									
(4094) Forestwood Ct	0.05	40	R				From: Cul-de-Sac					NA		NA		1997
							To: 29-4093 Forestwood Dr									
(4095)	0.11	210	R				From: Cul-de-Sac					NA		NA		1997
							To: 29-738 E, Old Dominion Dr									
(4095)	0.03	50	R				From: T-Intersection					NA		NA		1997
							To: Cul-de-Sac; Gap Terminus									

Virginia Department of Transportation
Traffic Engineering Division
2012
Annual Average Daily Traffic Volume Estimates By Section of Route
Fairfax Maintenance Area

Route	Length	AADT	QA	4Tire	Bus	-----Truck-----				QC	K Factor	QK	Dir Factor	AAWDT	QW	Year
						2Axle	3+Axle	1Trail	2Trail							
Fairfax County																
(4095)	0.11	80	R			From: Gap: T-INT To: 29-738 W, Old Dominion Dr					NA			NA		1997
(4096) Joy Lane	0.06	190	R			From: 29-4097 Nadine Dr To: 29-3891 Oak Valley Dr					NA			NA		11/17/2008
(4096) Joy Lane	0.14	120	R			From: 29-3891 Oak Valley Dr To: Cul-de-Sac					NA			NA		1996
(4097) Nadine Dr	0.05	20	R			From: Dead End To: 29-4096					NA			NA		1996
(4097) Nadine Dr	0.04	160	R			From: 29-4096 To: 29-4098 Tricia Ct					NA			NA		11/17/2008
(4097) Nadine Dr	0.05	60	R			From: 29-4098 Tricia Ct To: Dead End					NA			NA		1996
(4098) Tricia Ct	0.05	80	R			From: Cul-de-Sac To: 29-4097 Nadine Dr					NA			NA		08/18/2009
(4099) Center St	0.06	40	R			From: 29-2085 Salem Rd To: Dead End					NA			NA		08/18/2009
(4100) Andrus Rd	0.02	NA				From: 0.02 MW 29-4200 To: 29-4200 Seaton St					NA			NA		
(4100) Andrus Rd	0.17	340	R			From: 29-4200 Seaton St To: 29-626 Sherwood Hall Lane					NA			NA		11/12/2008
(4101) Hopark Dr	0.09	100	R			From: Dead End To: 29-4103 Waycross Dr					NA			NA		12/16/2003
(4101) Hopark Dr	0.05	420	R			From: 29-4103 Waycross Dr To: 29-782 Westchester St					NA			NA		12/16/2003
(4102) Neville Ct	0.20	190	R			From: 29-782 Westchester St To: Cul-de-Sac					NA			NA		12/16/2003
(4103) Waycross Dr	0.07	290	R			From: Cul-de-Sac To: 29-4101 Hopark Dr					NA			NA		12/16/2003
(4103) Waycross Dr	0.16	170	R			From: 29-4104 Thetford Pl To: 29-782 Westchester St					NA			NA		04/01/2003
(4104) Thetford Pl	0.09	200	R			From: Cul-de-Sac To: 29-4103 Waycross Dr					NA			NA		12/16/2003
(4105) Meriwether Lane	0.13	240	R			From: 29-2181 Bowie St To: 29-3752 Carrsbrook Ct					NA			NA		11/05/2003
(4105) Meriwether Lane	0.09	280	R			From: 29-3752 Carrsbrook Ct To: 29-3775 Jennings Lane					NA			NA		11/05/2003
(4105) Meriwether Lane	0.16	380	R			From: 29-3775 Jennings Lane To: 29-3579 Thomas Dr					NA			NA		11/05/2003
(4105) Meriwether Lane	0.11	1000	R			From: 29-3579 Thomas Dr To: 29-4110 Cloud Dr					NA			NA		11/03/2003
(4105) Meriwether Lane	0.09	840	R			From: 29-4110 Cloud Dr To: 29-4113 Zekan Lane					NA			NA		11/05/2003

Virginia Department of Transportation
Traffic Engineering Division
2012
Annual Average Daily Traffic Volume Estimates By Section of Route
Fairfax Maintenance Area

Route	Length	AADT	QA	4Tire	Bus	-----Truck-----				QC	K Factor	QK	Dir Factor	AAWDT	QW	Year
						2Axle	3+Axle	1Trail	2Trail							
Fairfax County																
(4105) Meriwether Lane	0.03	670	R			From: 29-4113 Zekan Lane					NA			NA		11/05/2003
(4105) Meriwether Lane	0.10	NA				To: 29-8117 Tobey Ct					NA			NA		
						From: 29-10189 Deer Ridge Trail										
(4106) Rives Ct	0.04	70	R			To: 29-3579 Thomas Dr					NA			NA		11/05/2003
						From: Cul-de-Sac										
(4107) Rotunda Ct	0.05	80	R			To: 29-3579 Thomas Dr					NA			NA		11/05/2003
						From: 29-3579 Thomas Dr										
(4108) Floridon Ct	0.04	60	R			To: Cul-de-Sac					NA			NA		11/05/2003
						From: Cul-de-Sac										
(4109) Cabell Ct	0.04	60	R			To: 29-3579 Thomas Dr					NA			NA		11/05/2003
						From: Dead End										
(4110) Cloud Dr	0.11	80	R			To: 29-4105 Meriwether Lane					NA			NA		11/05/2003
(4110) Cloud Dr	0.04	370	R			From: 29-4111 Twin Ct					NA			NA		11/05/2003
(4110) Cloud Dr	0.06	190	R			To: 29-4112 Kroy Dr					NA			NA		11/05/2003
(4110) Cloud Dr	0.05	49	R			From: Cul-de-Sac					NA			NA		11/15/2003
						To: Cul-de-Sac										
(4111) Twin Ct	0.06	80	R			From: Cul-de-Sac					NA			NA		11/15/2003
						To: 29-4110 Cloud Dr										
(4112) Kroy Dr	0.11	120	R			From: Cul-de-Sac					NA			NA		1986
						To: 29-4110 Cloud Dr										
						From: Cul-de-Sac										
(4113) Zekan Lane	0.16	280	R			To: 29-4115 True Lane					NA			NA		12/16/2003
(4113) Zekan Lane	0.07	510	R			From: 29-4114 Cory Pl					NA			NA		12/16/2003
(4113) Zekan Lane	0.09	680	R			To: 29-4105 Meriwether Lane					NA			NA		12/16/2003
						From: Dead End										
(4114) Cory Pl	0.03	40	R			To: 29-4113 Zekan Lane					NA			NA		12/16/2003
						From: Cul-de-Sac										
(4115) True Lane	0.10	220	R			To: 29-4113 Zekan Lane					NA			NA		12/16/2003
						From: 29-803 Old Rolling Rd										
(4116) Forest Ave	0.08	110	R			To: Dead End					NA			NA		12/16/2003
						From: 29-1551 Pine Brook Rd										
(4118) Locust Lane	0.09	80	R			To: 0.09 ME 29-1551					NA			NA		11/13/2008
(4118) Locust Lane	0.10	100	R			From: 29-1500 Benfield Dr					NA			NA		1986

Virginia Department of Transportation
Traffic Engineering Division
2012
Annual Average Daily Traffic Volume Estimates By Section of Route
Fairfax Maintenance Area

Route	Length	AADT	QA	4Tire	Bus	-----Truck-----				QC	K Factor	QK	Dir Factor	AAWDT	QW	Year
						2Axle	3+Axle	1Trail	2Trail							
Fairfax County																
(4119) Silver Lane	0.05	100	R			From: 0.08 ME 29-3512					NA			NA		10/27/2003
						To: 29-3512 S, Dodson Dr										
(4119) Silver Lane	0.08	60	R			From: 29-3512 N, Dodson Dr					NA			NA		10/27/2003
						To: Dead End										
(4120) Conti Ct	0.06	30	R			From: 29-3512 Dodson Dr					NA			NA		1986
						To: Cul-de-Sac										
(4121) Riefton Ct	0.17	350	R			From: 29-1006 Delia Dr					NA			NA		12/16/2003
						To: 29-1006 Delia Dr										
(4122) Colebrook Pl	0.13	90	R			From: Cul-de-Sac					NA			NA		1986
						To: 29-2462										
(4123) Gravel Ave	0.24	3000	R			From: Dead End					NA			NA		12/16/2003
						To: 29-635 Fleet Dr										
(4124) Woodruff Ct	0.14	2100	R			From: Cul-de-Sac					NA			NA		1986
						To: 29-3090 Port Royal Rd										
(4125) Helmsdale Lane	0.29	780	R			From: 29-634 Old Telegraph Rd					NA			NA		11/17/2003
						To: 29-611 Telegraph Rd										
(4125) Helmsdale Lane	0.09	1100	R			From: 29-4129 Berwick Ct					NA			NA		11/17/2003
						To: 29-4129 Berwick Ct										
(4125) Helmsdale Lane	0.10	840	R			From: 29-4127 Wexford Pl					NA			NA		11/17/2003
						To: 29-4127 Wexford Pl										
(4125) Helmsdale Lane	0.19	920	R			From: 29-4162 Lund Ct					NA			NA		11/17/2003
						To: 29-4162 Lund Ct										
(4125) Helmsdale Lane	0.15	380	R			From: 29-4128 Kingsbury Rd					NA			NA		11/17/2003
						To: 29-4128 Kingsbury Rd										
(4125) Helmsdale Lane	0.03	5	R			From: Dead End					NA			NA		11/17/2003
						To: Dead End										
(4126) Bing Ct	0.08	130	R			From: Cul-de-Sac					NA			NA		12/01/2003
						To: 29-4193										
(4126) Bing Ct	0.05	1100	R			From: 29-4335 Wivenhoe Ct					NA			NA		12/01/2003
						To: 29-4335 Wivenhoe Ct										
(4126) Bing Ct	0.04	1200	R			From: 29-4129					NA			NA		12/01/2003
						To: 29-4129										
(4127) Wexford Pl	0.05	390	R			From: 29-4129					NA			NA		12/01/2003
						To: 29-4161 Ashfield Rd										
(4127) Wexford Pl	0.07	420	R			From: 29-4125					NA			NA		12/01/2003
						To: 29-4125										
(4127) Wexford Pl	0.04	60	R			From: Cul-de-Sac					NA			NA		12/01/2003
						To: Cul-de-Sac										
(4128) Kingsbury Rd	0.13	270	R			From: 29-4129					NA			NA		12/01/2003
						To: 29-4161 Ashfield Rd										
(4128) Kingsbury Rd	0.08	290	R			From: 29-4125					NA			NA		12/01/2003
						To: 29-4125										
(4128) Kingsbury Rd	0.11	140	R			From: Dead End					NA			NA		12/01/2003
						To: Dead End										

Virginia Department of Transportation
Traffic Engineering Division
2012
Annual Average Daily Traffic Volume Estimates By Section of Route
Fairfax Maintenance Area

Route	Length	AADT	QA	4Tire	Bus	-----Truck-----				QC	K Factor	QK	Dir Factor	AAWDT	QW	Year
						2Axle	3+Axle	1Trail	2Trail							
Fairfax County																
(4129) Broadmoor St	0.21	1300	R									NA		NA		11/17/2003
						From: 29-611 Telegraph Rd										
(4129) Broadmoor St	0.18	720	R									NA		NA		11/17/2003
						To: 29-4194 Welch Ct										
(4129) Broadmoor St	0.08	690	R									NA		NA		11/17/2003
						From: 29-4340 Derth Ct										
(4129) Broadmoor St	0.06	890	R									NA		NA		11/17/2003
						To: 29-4199 Cornish Way										
(4129) Broadmoor St	0.07	990	R									NA		NA		11/17/2003
						From: 29-4193 Hayfield Rd										
(4129) Broadmoor St	0.07	370	R									NA		NA		11/17/2003
						To: 29-4165 Marble Arch Way										
(4129) Broadmoor St	0.06	660	R									NA		NA		11/17/2003
						From: 29-4164 Buckingham Palace Ct										
(4129) Broadmoor St	0.05	490	R									NA		NA		11/19/2008
						To: 29-4160 Farmwood Ct										
(4129) Broadmoor St	0.05	990	R									NA		NA		11/17/2003
						From: 29-4128 Kingsbury Rd										
(4129) Broadmoor St	0.05	510	R									NA		NA		11/17/2003
						To: 29-4130 Crawford Ct										
(4129) Broadmoor St	0.11	590	R									NA		NA		11/17/2003
						From: 29-4329 S. Glamis Dr										
(4129) Broadmoor St	0.07	840	R									NA		NA		11/17/2003
						To: 29-4127 Wexford Pl										
(4129) Broadmoor St	0.10	670	R									NA		NA		11/17/2003
						From: 29-4329 N. Glamis Dr										
(4129) Berwick Ct	0.04	1000	R									NA		NA		11/17/2003
						To: 29-4126 Bing Ct										
(4129) Berwick Ct	0.04	880	R									NA		NA		11/17/2003
						From: 29-4336 Sandringham Ct										
(4129) Berwick Ct	0.06	860	R									NA		NA		11/17/2003
						To: 29-4337 Castle Riding Ct										
(4129) Berwick Ct	0.05	410	R									NA		NA		11/19/2008
						From: 29-4338 Farland Ct										
(4129) Berwick Ct	0.04	30	R									NA		NA		1986
						To: 29-4125 Helmsdale Lane										
						From: Dead End										
(4130) Crawford Ct	0.11	120	R									NA		NA		12/01/2003
						To: 29-4129										
(4130) Crawford Ct	0.03	49	R									NA		NA		12/01/2003
						From: Dead End										
(4131) Carrleigh Pkwy	0.66	5300	F	99%	0%	0%	0%	0%	0%	C	0.095	F	0.672	5600	F	2012
						From: 29-644 Old Keene Mill Rd										
(4131) Carrleigh Pkwy	0.27	3700	F	99%	0%	0%	0%	0%	0%	F	0.101	F	0.532	3900	F	2012
						To: 29-4183 Forrester Blvd										
(4131) Carrleigh Pkwy	1.10	1400	R									NA		NA		08/05/2009
						From: 29-3332 Greeley Blvd										
						To: Cul-de-Sac										
(4132) Traford Lane	0.23	6200	R									NA		NA		10/29/2003
						From: 29-638 Rollind Rd										
						To: 29-4131 Carrleigh Pkwy										

Virginia Department of Transportation
Traffic Engineering Division
2012
Annual Average Daily Traffic Volume Estimates By Section of Route
Fairfax Maintenance Area

Route	Length	AADT	QA	4Tire	Bus	-----Truck-----				QC	K Factor	QK	Dir Factor	AAWDT	QW	Year
						2Axle	3+Axle	1Trail	2Trail							
Fairfax County																
(4133) Donset Dr	0.18	1000	R			From: 29-4131 Carleigh Pkwy					NA			NA		10/29/2003
						To: 29-3358 Fernleigh Blvd										
(4134) Winslow Ave	0.09	1500	R			From: 29-4136 Roxbury Ave					NA			NA		10/29/2003
						To: 29-4135 Botsford Ct										
(4134) Winslow Ave	0.06	1600	R			From: 29-4131 Carleigh Pkwy					NA			NA		10/29/2003
						To: 29-4131 Carleigh Pkwy										
(4135) Botsford Ct	0.11	150	R			From: Cul-de-Sac					NA			NA		12/20/2001
						To: 29-4134 Winslow Ave										
(4136) Roxbury Ave	0.04	1600	R			From: 29-638; 29-4138					NA			NA		10/29/2003
						To: 29-4137 Sherborn Lane										
(4136) Roxbury Ave	0.15	940	R			From: 29-4134 Winslow Ave					NA			NA		10/29/2003
						To: 29-4134 Winslow Ave										
(4136) Roxbury Ave	0.12	710	R			From: 29-4140 Wyoma Ct					NA			NA		10/26/2003
						To: 29-4140 Wyoma Ct										
(4136) Roxbury Ave	0.05	660	R			From: 29-4139 Dominican Dr					NA			NA		10/29/2003
						To: 29-4139 Dominican Dr										
(4136) Roxbury Ave	0.12	670	R			From: 29-4181 Fenwood Dr					NA			NA		10/29/2003
						To: 29-4179 Grigsby Dr										
(4136) Roxbury Ave	0.07	370	R			From: 29-4180 Oakford Dr					NA			NA		10/29/2003
						To: 29-4180 Oakford Dr										
(4137) Sherborn Lane	0.20	370	R			From: Dead End					NA			NA		10/29/2003
						To: 29-4183 Forrester Blvd										
(4137) Sherborn Lane	0.20	460	R			From: 29-4179 Grigsby Dr					NA			NA		10/29/2003
						To: 29-4179 Grigsby Dr										
(4137) Sherborn Lane	0.29	330	R			From: 29-4139 Dominican Dr					NA			NA		10/29/2003
						To: 29-4139 Dominican Dr										
(4137) Sherborn Lane	0.08	440	R			From: 29-4136 Roxbury Ave					NA			NA		10/29/2003
						To: 29-4136 Roxbury Ave										
(4138)	0.03	230	R			From: Dead End					NA			NA		10/29/2003
						To: 29-638; 29-4136										
(4139) Dominican Dr	0.10	140	R			From: 29-4137 Sherborn Lane					NA			NA		10/29/2003
						To: 29-4136 Roxbury Ave										
(4140) Wyoma Ct	0.07	70	R			From: Cul-de-Sac					NA			NA		12/20/2001
						To: 29-4136 Roxbury Ave										
(4141) Caneel Ct	0.06	48	R			From: Cul-de-Sac					NA			NA		10/29/2003
						To: 29-3332 Greeley Blvd										
(4141) Caneel Ct	0.28	280	R			From: Dead End					NA			NA		10/29/2003
						To: Dead End										
(4142) Norview Ct	0.15	190	R			From: 29-3332 Greeley Blvd					NA			NA		12/30/2001
						To: Dead End										

Virginia Department of Transportation
Traffic Engineering Division
2012
Annual Average Daily Traffic Volume Estimates By Section of Route
Fairfax Maintenance Area

Route	Length	AADT	QA	4Tire	Bus	-----Truck-----				QC	K Factor	QK	Dir Factor	AAWDT	QW	Year
						2Axle	3+Axle	1Trail	2Trail							
Fairfax County																
(4143) Seton Ct	0.04	50	R											NA		11/04/2003
(4144) Bellamy Ave	0.05	220	R											NA		01/02/2002
(4144) Bellamy Ave	0.07	1600	R											NA		11/04/2003
(4144) Bellamy Ave	0.09	140	R											NA		01/02/2002
(4144) Bellamy Ave	0.07	230	R											NA		01/02/2002
(4144) Bellamy Ave	0.06	1500	R											NA		12/15/2008
(4144) Bellamy Ave	0.08	2500	R											NA		11/04/2003
(4144) Bellamy Ave	0.08	3300	R											NA		11/04/2003
(4145) Emporia Ct	0.06	70	R											NA		01/02/2002
(4146) Clelia Ct	0.05	70	R											NA		11/04/2003
(4147) Smithfield Ave	0.17	210	R											NA		11/04/2003
(4147) Smithfield Ave	0.32	240	R											NA		11/04/2003
(4148) Marcy Ave	0.08	160	R											NA		11/04/2003
(4148) Marcy Ave	0.11	190	R											NA		11/04/2003
(4148) Marcy Ave	0.10	120	R											NA		11/04/2003
(4149) Ashtonbirch Dr	0.17	190	R											NA		11/04/2003
(4150) Carr Pl	0.05	370	R											NA		11/04/2003
(4150) Carr Pl	0.08	110	R											NA		01/02/2002
(4151) Springfield Village Dr	0.13	140	R											NA		11/03/2003
(4151) Springfield Village Dr	0.06	390	R											NA		11/03/2003
(4151) Springfield Village Dr	0.08	620	R											NA		11/03/2003
(4151) Springfield Village Dr	0.10	850	R											NA		11/03/2003

Virginia Department of Transportation
Traffic Engineering Division
2012
Annual Average Daily Traffic Volume Estimates By Section of Route
Fairfax Maintenance Area

Route	Length	AADT	QA	4Tire	Bus	-----Truck-----				QC	K Factor	QK	Dir Factor	AAWDT	QW	Year
						2Axle	3+Axle	1Trail	2Trail							
Fairfax County																
(4151) Springfield Village Dr	0.05	970	R			From: 29-4166 Sherbrooke Ct					NA		NA			11/03/2003
(4151) Springfield Village Dr	0.07	470	R			To: 29-638 Rolling Rd					NA		NA			11/03/2003
(4151) Springfield Village Dr	0.11	380	R			From: 29-4168 Brisbane St					NA		NA			11/03/2003
(4151) Springfield Village Dr	0.13	280	R			To: 29-4341 Springfield Village Ct					NA		NA			11/03/2003
						From: Dead End										
(4152) Ontario St	0.07	110	R			To: Dead End					NA		NA			11/03/2003
(4152) Ontario St	0.06	310	R			From: 29-4177 Landor Lane					NA		NA			11/03/2003
(4152) Ontario St	0.13	230	R			To: 29-4153 Birmingham Lane					NA		NA			11/03/2003
(4152) Ontario St	0.14	170	R			From: 29-4154 Edmonton Ct					NA		NA			11/03/2003
						To: 29-4151										
(4153) Birmingham Lane	0.06	490	R			From: 29-4152 Ontario St					NA		NA			11/03/2003
						To: 29-638 Rolling Lane										
(4154) Edmonton Ct	0.15	230	R			From: Dead End					NA		NA			11/03/2003
						To: 29-4152 Ontario St										
(4155) Miller Dr	0.05	340	R			From: 29-613 Beulah St					NA		NA			11/18/2008
(4155) Miller Dr	0.05	250	R			To: 29-4156 W, Colette Dr					NA		NA			11/18/2008
(4155) Miller Dr	0.20	150	R			From: 29-4157 Simms Rd					NA		NA			11/19/2008
(4155) Miller Dr	0.03	20	R			To: 29-4156 E, Colette Dr					NA		NA			1986
						From: Dead End										
(4156) Colette Dr	0.13	130	R			To: 29-4155 W, Miller Dr					NA		NA			11/18/2008
(4156) Colette Dr	0.10	110	R			From: 29-994 Renee St					NA		NA			11/18/2008
(4156) Colette Dr	0.07	60	R			To: 29-995 Gene St					NA		NA			1986
						From: 29-4155 E, Miller Dr										
(4157) Simms Rd	0.06	140	R			From: 29-8008					NA		NA			04/01/2003
						To: 29-4155 Miller Dr										
(4158) Kincardine Ct	0.11	210	R			From: Cul-de-Sac					NA		NA			12/01/2003
						To: 29-4199 Cornish Way										
(4159) Grovenor Ct	0.09	100	R			From: 29-4165 Marble Arch Way					NA		NA			08/11/2009
						To: Cul-de-Sac										
(4160) Farmwood Ct	0.09	160	R			From: 29-4129					NA		NA			12/01/2003
						To: Cul-de-Sac										

Virginia Department of Transportation
Traffic Engineering Division
2012
Annual Average Daily Traffic Volume Estimates By Section of Route
Fairfax Maintenance Area

Route	Length	AADT	QA	4Tire	Bus	-----Truck-----				QC	K Factor	QK	Dir Factor	AAWDT	QW	Year
						2Axle	3+Axle	1Trail	2Trail							
Fairfax County																
(4161) Ashfield Rd	0.04	80	R								NA			NA		12/01/2003
						From: Dead End										
						To: 29-4163 Freshwood Ct										
(4161) Ashfield Rd	0.06	210	R								NA			NA		12/01/2003
						From: 29-4127 Wexford Pl										
(4161) Ashfield Rd	0.32	200	R								NA			NA		12/01/2003
						From: 29-4128 Kingsbury Rd										
(4162) Lund Ct	0.03	48	R								NA			NA		12/01/2003
						From: 29-4125										
						To: Cul-de-Sac										
(4163) Freshwood Ct	0.05	70	R								NA			NA		12/01/2003
						From: 29-4161 Ashfield Rd										
						To: Cul-de-Sac										
(4164) Buckingham Palace Ct	0.04	60	R								NA			NA		12/01/2003
						From: Dead End										
						To: 29-4129										
(4164) Buckingham Palace Ct	0.13	180	R								NA			NA		12/01/2003
						From: Dead End										
						To: Dead End										
(4165) Marble Arch Way	0.08	100	R								NA			NA		12/01/2003
						From: Dead End										
						To: 29-4178 Hereford Ct										
(4165) Marble Arch Way	0.07	320	R								NA			NA		12/01/2003
						From: 29-4129										
(4165) Marble Arch Way	0.11	280	R								NA			NA		12/01/2003
						From: 29-4159 Grovenor Ct										
(4165) Marble Arch Way	0.07	100	R								NA			NA		12/01/2003
						From: Cul-de-Sac										
(4166) Sherbrooke Ct	0.03	60	R								NA			NA		11/03/2003
						From: Dead End										
						To: 29-4151										
(4167) Taft Dr	0.04	170	R								NA			NA		11/04/2003
						From: 29-638 Rolling Lane										
						To: 29-4147 Smithfield Ave										
(4168) Brisbane St	0.05	490	R								NA			NA		11/05/2003
						From: 29-4144 Bellamy Ave										
(4168) Brisbane St	0.04	260	R								NA			NA		11/05/2003
						From: 29-4169										
(4168) Brisbane St	0.06	250	R								NA			NA		11/05/2003
						From: 29-4170 Hathaway St										
(4168) Brisbane St	0.10	100	R								NA			NA		11/05/2003
						From: 29-4151										
						To: Dead End										
(4169) Cabot Ct	0.05	80	R								NA			NA		11/05/2003
						From: Cul-de-Sac										
						To: 29-4168 Brisbane St										
(4169) Quebec Ct	0.06	80	R								NA			NA		11/05/2003
						From: Cul-de-Sac										
(4170) Hathaway St	0.09	90	R								NA			NA		11/05/2003
						From: 29-4168 Brisbane St										
						To: Dead End										
(4171) Glover Ct	0.06	100	R								NA			NA		11/05/2003
						From: 29-638 Rolling Lane										
						To: Cul-de-Sac										

Virginia Department of Transportation
Traffic Engineering Division
2012
Annual Average Daily Traffic Volume Estimates By Section of Route
Fairfax Maintenance Area

Route	Length	AADT	QA	4Tire	Bus	-----Truck-----				QC	K Factor	QK	Dir Factor	AAWDT	QW	Year
						2Axle	3+Axle	1Trail	2Trail							
Fairfax County																
(4172) Ashford Ct	0.04	60	R									NA		NA		11/05/2003
(4173) Vancouver Rd	0.05	310	R									NA		NA		11/03/2003
(4173) Vancouver Rd	0.07	210	R									NA		NA		11/03/2003
(4173) Vancouver Rd	0.10	260	R									NA		NA		11/03/2003
(4173) Vancouver Rd	0.09	310	R									NA		NA		11/03/2003
(4174) Barnack Dr	0.08	90	R									NA		NA		11/04/2003
(4174) Barnack Dr	0.13	330	R									NA		NA		11/04/2003
(4174) Barnack Dr	0.10	330	R									NA		NA		11/04/2003
(4174) Barnack Dr	0.04	390	R									NA		NA		11/04/2003
(4174) Barnack Dr	0.06	410	R									NA		NA		11/04/2003
(4174) Barnack Dr	0.15	870	R									NA		NA		11/04/2003
(4174) Barnack Dr	0.15	1100	R									NA		NA		11/04/2003
(4174) Barnack Dr	0.05	990	R									NA		NA		11/04/2003
(4175) Truro Ct	0.04	50	R									NA		NA		11/03/2003
(4176) Seventh St	0.22	200	R									NA		NA		12/15/2008
(4177) Landor Lane	0.17	230	R									NA		NA		11/03/2003
(4178) Hereford Ct	0.11	120	R									NA		NA		12/01/2003
(4179) Grigsby Dr	0.05	640	R									NA		NA		10/29/2003
(4179) Grigsby Dr	0.07	370	R									NA		NA		10/29/2003
(4180) Oakford Dr	0.20	460	R									NA		NA		10/29/2003
(4180) Oakford Dr	0.13	200	R									NA		NA		10/29/2003
(4180) Oakford Dr	0.08	230	R									NA		NA		10/29/2003

Virginia Department of Transportation
Traffic Engineering Division
2012
Annual Average Daily Traffic Volume Estimates By Section of Route
Fairfax Maintenance Area

Route	Length	AADT	QA	4Tire	Bus	-----Truck-----				QC	K Factor	QK	Dir Factor	AAWDT	QW	Year
						2Axle	3+Axle	1Trail	2Trail							
Fairfax County																
4180 Oakford Dr	0.15	230	R								NA			NA		12/20/2001
4181 Fenwood Dr	0.16	400	R								NA			NA		10/29/2003
4182 Filbert Ct	0.05	90	R								NA			NA		12/20/2001
4183 Forrester Blvd	0.77	5500	F	99%	0%	0%	0%	0%	0%	C	0.106	F	0.533	5900	F	2012
4184 Worthing Ct	0.10	130	R								NA			NA		12/02/2003
4185 Elkton Dr	0.08	100	R								NA			NA		11/03/2003
4186 Loudoun Lane	0.08	110	R								NA			NA		11/03/2003
4187 Smyth St	0.06	60	R								NA			NA		11/03/2003
4188 Bluefield Ct	0.11	170	R								NA			NA		11/03/2003
4189 Wythe Lane	0.05	90	R								NA			NA		11/04/2003
4189 Wythe Lane	0.05	210	R								NA			NA		11/04/2003
4190 Dante Ct	0.04	60	R								NA			NA		11/04/2003
4190 Dante Ct	0.04	49	R								NA			NA		11/04/2003
4191 Palin Pl	0.03	10	R								NA			NA		1986
4191 Palin Pl	0.03	110	R								NA			NA		01/12/2009
4191 Palin Pl	0.04	45	R								NA			NA		1986
4192 Tennessee Dr	0.05	70	R								NA			NA		07/27/2009
4193 Hayfield Rd	0.08	2700	R								NA			NA		11/19/2008
4193 Hayfield Rd	0.06	1400	R								NA			NA		11/19/2008
4193 Hayfield Rd	0.06	700	R								NA			NA		11/19/2008

Virginia Department of Transportation
Traffic Engineering Division
2012
Annual Average Daily Traffic Volume Estimates By Section of Route
Fairfax Maintenance Area

Route	Length	AADT	QA	4Tire	Bus	-----Truck-----				QC	K Factor	QK	Dir Factor	AAWDT	QW	Year
						2Axle	3+Axle	1Trail	2Trail							
Fairfax County																
(4193) Hayfield Rd	0.25	1300	R				From: 29-4334 Bridgewater Ct					NA		NA		11/19/2008
(4193) Hayfield Rd	0.18	250	R				To: 29-4129 Broadmoor St					NA		NA		07/28/2009
							To: Dead End									
(4194) Welch Ct	0.04	900	R				From: 29-4129					NA		NA		12/02/2003
(4194) Welch Ct	0.05	390	R				To: 29-4195 Shropshire Ct					NA		NA		12/02/2003
(4194) Welch Ct	0.08	190	R				To: 29-4198 Buckhaven Ct					NA		NA		12/02/2003
(4194) Welch Ct	0.05	80	R				To: 29-4197 Strathdon Ct					NA		NA		12/02/2003
							To: Cul-de-Sac									
(4195) Shropshire Ct	0.09	350	R				From: 29-4194 Welch Ct					NA		NA		12/02/2003
(4195) Shropshire Ct	0.11	170	R				To: 29-4196 Suffolk Ct					NA		NA		12/02/2003
							To: Dead End									
(4196) Suffolk Ct	0.09	160	R				From: 29-4195 Shropshire Ct					NA		NA		12/02/2003
							To: Cul-de-Sac									
(4197) Strathdon Ct	0.03	60	R				From: 29-4194 Welch Ct					NA		NA		12/02/2003
							To: Cul-de-Sac									
(4198) Buckhaven Ct	0.05	70	R				From: 29-4194 Welch Ct					NA		NA		12/02/2003
							To: Cul-de-Sac									
(4199) Cornish Way	0.12	140	R				From: Dead End					NA		NA		12/02/2003
(4199) Cornish Way	0.07	300	R				To: 29-4184 Worthing Ct					NA		NA		12/02/2003
(4199) Cornish Way	0.04	370	R				To: 29-4158 Kincardine Ct					NA		NA		12/02/2003
							To: 29-4129									
(4200) Seaton St	0.09	90	R				From: Dead End					NA		NA		1986
							To: 29-4100 Andrus Rd									
(4201) McGeorge Ter	0.17	220	R				From: Cul-de-Sac					NA		NA		12/03/2003
							To: 29-3159 Battersea Lane									
(4202) Waterside Lane	0.18	200	R				From: 29-3159 Battersea Lane					NA		NA		12/03/2003
							To: Cul-de-Sac									
(4203) Little Creek Lane	0.18	180	R				From: 29-3159 Battersea Lane					NA		NA		12/03/2003
							To: Cul-de-Sac									
(4204) Sulky Ct	0.10	140	R				From: 29-3792 Stirrup Lane					NA		NA		12/08/2003
							To: Cul-de-Sac									
(4205) Masters Ct	0.11	130	R				From: 29-3792 Stirrup Lane					NA		NA		12/08/2003
							To: Cul-de-Sac									

Virginia Department of Transportation
Traffic Engineering Division
2012
Annual Average Daily Traffic Volume Estimates By Section of Route
Fairfax Maintenance Area

Route	Length	AADT	QA	4Tire	Bus	-----Truck-----				QC	K Factor	QK	Dir Factor	AAWDT	QW	Year
						2Axle	3+Axle	1Trail	2Trail							
Fairfax County																
(4206) Oxley St	0.06	50	R				From: 29-3799 Hammond St					NA		NA		12/03/2003
(4206) Oxley St	0.03	50	R				To: 29-3722 Kidd St					NA		NA		12/03/2003
							To: Dead End									
(4207) Imperial St	0.24	420	R				From: 29-3376 Lawrence St					NA		NA		12/03/2003
							To: 29-4212 Perch Pl									
(4208) Donelson St	0.08	390	R				From: 29-3123					NA		NA		12/03/2003
(4208) Donelson St	0.06	240	R				To: 29-4209 Corcoran St					NA		NA		12/03/2003
(4208) Donelson St	0.04	100	R				To: 29-4210 Alcott St					NA		NA		12/03/2003
							To: 29-3122 Augustine St									
(4209) Corcoran St	0.03	10	R				To: Dead End					NA		NA		12/03/2003
(4209) Corcoran St	0.10	180	R				To: 29-4210 Alcott St					NA		NA		12/03/2003
(4209) Corcoran St	0.19	410	R				To: 29-3128 Ashboro Dr					NA		NA		12/03/2003
							To: 29-4208 Donelson St									
(4210) Alcott St	0.22	250	R				From: 29-4209 Corcoran St					NA		NA		12/08/2003
							To: 29-4208 Donelson St									
(4211) McClelland Pl	0.05	490	R				From: 29-836 Buckman Rd					NA		NA		12/03/2003
							To: Cul-de-Sac									
(4212) Perch Pl	0.05	70	R				From: Cul-de-Sac					NA		NA		12/03/2003
(4212) Perch Pl	0.06	120	R				To: 29-4207 Imperial St					NA		NA		12/03/2003
							To: 29-3799 Hammond St									
(4213) Central Park Dr	0.30	2600	R				From: 29-3376 Lawrence St					NA		NA		1986
							To: Dead End									
(4214) Spring Mall Dr	0.49	17000	R				From: 29-789 Loisdale Rd					NA		NA		03/17/2009
							To: 29-2677 Frontier Dr									
(4215) Toron Ct	0.09	120	R				From: 29-4230 Millway Dr					NA		NA		12/10/2003
							To: Cul-de-Sac									
(4216) Apple Hill Rd	0.22	320	R				From: 29-3795 Chancery Ct					NA		NA		12/10/2003
							To: 29-628 Parker Lane									
(4217) Lynnfield Dr	0.10	150	R				From: 29-628 S. Collingwood Rd					NA		NA		12/10/2003
(4217) Lynnfield Dr	0.06	180	R				To: 29-4218 Arrow Park Dr					NA		NA		12/10/2003
(4217) Lynnfield Dr	0.11	170	R				To: 29-4219 Stovepoint Ct					NA		NA		12/10/2003
							To: 29-628 N; 29-3600									
(4218) Arrow Park Dr	0.04	49	R				From: Cul-de-Sac					NA		NA		12/10/2003
							To: 29-4217 Lynnfield Dr									

Virginia Department of Transportation
Traffic Engineering Division
2012
Annual Average Daily Traffic Volume Estimates By Section of Route
Fairfax Maintenance Area

Route	Length	AADT	QA	4Tire	Bus	-----Truck-----				QC	K Factor	QK	Dir Factor	AAWDT	QW	Year
						2Axle	3+Axle	1Trail	2Trail							
Fairfax County																
4219 Stovepoint Ct	0.04	47	R				29-4217 Lynnfield Dr				NA			NA		12/10/2003
							Cul-de-Sac									
4220 Mason Hill Dr	0.84	610	R				29-4237 Range Rd				NA			NA		03/17/2009
							29-629 Fort Hunt Rd									
4221 Windmill Lane	0.14	230	R				Dead End				NA			NA		12/11/2003
							29-4378 Windmill Ct				NA			NA		12/11/2003
4221 Windmill Lane	0.07	650	R				29-4222 Hollingwood Dr				NA			NA		12/11/2003
							29-4223 Leigh Pl				NA			NA		12/11/2003
4221 Windmill Lane	0.08	260	R				29-4220 Mason Hill Dr				NA			NA		12/11/2003
							Dead End				NA			NA		12/11/2003
4222 Hollingwood Dr	0.21	260	R				29-4221 Windmille Lane				NA			NA		12/11/2003
							Cul-de-Sac				NA			NA		12/11/2003
4223 Leith Place	0.05	60	R				Cul-de-Sac				NA			NA		12/11/2003
							29-4221 Windmill Lane				NA			NA		12/11/2003
4224 Elba Ct	0.06	60	R				Cul-de-Sac				NA			NA		12/10/2003
							29-2069 Elba Rd				NA			NA		12/10/2003
4225 McCloud Ct	0.09	70	R				29-3302 Lagrange St				NA			NA		1986
							Cul-de-Sac				NA			NA		1986
4226 Hopa Ct	0.06	80	R				29-4237 Range Rd				NA			NA		12/11/2003
							Cul-de-Sac				NA			NA		12/11/2003
4227 Kimbro St	0.17	180	R				29-1450 Rebecca Dr				NA			NA		12/11/2003
							Cul-de-Sac				NA			NA		12/11/2003
4228 Maid Marian Ct	0.07	70	R				Cul-de-Sac				NA			NA		12/10/2003
							29-3347 Courtland Rd				NA			NA		12/10/2003
4229 Saville Ct	0.05	30	R				29-923 White Oaks Dr				NA			NA		1986
							Cul-de-Sac				NA			NA		1986
4230 Millway Dr	0.05	320	R				29-10368				NA			NA		12/10/2003
							29-4215 Toron Ct				NA			NA		12/10/2003
4230 Millway Dr	0.06	490	R				29-4231 Appian Ct				NA			NA		12/10/2003
							29-4231 Appian Ct				NA			NA		12/10/2003
4230 Millway Dr	0.07	730	R				29-3734 Lisbon Lane				NA			NA		12/10/2003
							29-3734 Lisbon Lane				NA			NA		12/10/2003
4230 Millway Dr	0.07	80	R				Dead End				NA			NA		12/10/2003
							29-4230 Millway Dr				NA			NA		12/10/2003
4231 Appian Ct	0.11	160	R				Cul-de-Sac				NA			NA		12/10/2003
							Cul-de-Sac				NA			NA		12/10/2003

Virginia Department of Transportation
Traffic Engineering Division
2012
Annual Average Daily Traffic Volume Estimates By Section of Route
Fairfax Maintenance Area

Route	Length	AADT	QA	4Tire	Bus	-----Truck-----				QC	K Factor	QK	Dir Factor	AAWDT	QW	Year
						2Axle	3+Axle	1Trail	2Trail							
Fairfax County																
(4232) Southwood Dr	0.04	30	R									NA		NA		12/15/2003
(4232) Southwood Dr	0.17	360	R									NA		NA		12/15/2003
(4232) Southwood Dr	0.05	390	R									NA		NA		12/15/2003
(4233) Mount Vernon Mem Hwy Frontage	0.08	10	R									NA		NA		12/15/2003
(4233) Mount Vernon Mem Hwy Frontage	0.08	120	R									NA		NA		12/15/2003
(4233) Mount Vernon Mem Hwy Frontage	0.02	8	R									NA		NA		12/15/2003
(4234) Nomini Lane	0.13	110	R									NA		NA		12/15/2003
(4235) Admiral Vernon Terrace	0.02	90	R									NA		NA		12/15/2003
(4236) Dandridge Ter	0.23	240	R									NA		NA		12/15/2003
(4237) Range Rd	0.19	440	R									NA		NA		12/15/2003
(4237) Range Rd	0.10	570	R									NA		NA		12/11/2003
(4237) Range Rd	0.05	1100	F	99%	1%	0%	0%	0%	0%	C	0.101	F	0.612	1100	F	2012
(4237) Range Rd	0.06	250	R									NA		NA		12/11/2003
(4237) Range Rd	0.23	120	R									NA		NA		12/11/2003
(4238) Eugene Pl	0.10	140	R									NA		NA		12/08/2003
(4239) Fircrest Pl	0.23	160	R									NA		NA		12/08/2003
(4240) Eaglebrook Ct	0.13	200	R									NA		NA		12/08/2003
(4241) Firglen Pl	0.03	130	R									NA		NA		12/08/2003
(4242) Stirrup Lane	0.06	80	R									NA		NA		12/08/2003
(4242) Stirrup Lane	0.07	170	R									NA		NA		12/08/2003
(4242) Stirrup Lane	0.11	230	R									NA		NA		12/08/2003

Virginia Department of Transportation
Traffic Engineering Division
2012
Annual Average Daily Traffic Volume Estimates By Section of Route
Fairfax Maintenance Area

Route	Length	AADT	QA	4Tire	Bus	-----Truck-----				QC	K Factor	QK	Dir Factor	AAWDT	QW	Year
						2Axle	3+Axle	1Trail	2Trail							
Fairfax County																
(4242) Stirrup Lane	0.21	480	R								NA		NA			12/08/2003
(4242) Stirrup Lane	0.02	620	R								NA		NA			12/08/2003
(4242) Stirrup Lane	0.05	790	R								NA		NA			12/08/2003
(4242) Stirrup Lane	0.05	30	R								NA		NA			12/08/2003
(4243) Porter Lane	0.16	130	R								NA		NA			12/08/2003
(4243) Porter Lane	0.23	180	R								NA		NA			12/08/2003
(4244) Brewster Dr	0.06	100	R								NA		NA			12/08/2003
(4244) Brewster Dr	0.15	260	R								NA		NA			12/08/2003
(4245) Leo Lane	0.15	330	R								NA		NA			12/08/2003
(4246) Sword Lane	0.15	120	R								NA		NA			12/08/2003
(4246) Sword Lane	0.04	250	R								NA		NA			12/08/2003
(4247) Parry Lane	0.11	60	R								NA		NA			12/08/2003
(4247) Parry Lane	0.03	180	R								NA		NA			12/08/2003
(4248) Rampart Dr	0.19	260	R								NA		NA			12/10/2003
(4248) Rampart Dr	0.13	360	R								NA		NA			12/10/2003
(4248) Rampart Dr	0.03	350	R								NA		NA			12/10/2003
(4248) Rampart Dr	0.16	260	R								NA		NA			12/10/2003
(4248) Rampart Dr	0.05	210	R								NA		NA			04/01/2003
(4248) Rampart Dr	0.07	80	R								NA		NA			04/01/2003
(4249) Stockade Dr	0.11	170	R								NA		NA			12/10/2003
(4249) Stockade Dr	0.05	170	R								NA		NA			12/10/2003
(4249) Stockade Dr	0.08	270	R								NA		NA			12/10/2003

Virginia Department of Transportation
Traffic Engineering Division
2012
Annual Average Daily Traffic Volume Estimates By Section of Route
Fairfax Maintenance Area

Route	Length	AADT	QA	4Tire	Bus	-----Truck-----				QC	K Factor	QK	Dir Factor	AAWDT	QW	Year
						2Axle	3+Axle	1Trail	2Trail							
Fairfax County																
(4250) Kenley Ct	0.06	80	R								NA			NA		12/10/2003
(4251) Volley Ct	0.05	70	R								NA			NA		12/08/2003
(4252) Seven Woods Dr	0.30	3100	R								NA			NA		12/03/2003
(4252) Seven Woods Dr	0.18	3000	R								NA			NA		12/03/2003
(4252) Seven Woods Dr	0.07	1900	R								NA			NA		12/03/2003
(4253) Windbreak Dr	0.26	1900	R								NA			NA		12/10/2003
(4254) Carriage House Ct	0.14	220	R								NA			NA		12/15/2003
(4255) Craig Ave	0.13	110	R								NA			NA		11/12/2008
(4255) Craig Ave	0.13	70	R								NA			NA		11/12/2008
(4256) Blakiston Lane	0.25	120	R								NA			NA		12/08/2003
(4257) Boothe St	0.13	100	R								NA			NA		11/12/2008
(4257) Boothe St	0.13	80	R								NA			NA		11/12/2008
(4258) Maybrook Pl	0.05	40	R								NA			NA		1986
(4258) Maybrook Pl	0.13	120	R								NA			NA		11/12/2008
(4259) Fairfax St	0.17	90	R								NA			NA		1986
(4260) Brambly Lane	0.10	110	R								NA			NA		12/15/2003
(4261) Scotland Rd	0.06	46	R								NA			NA		11/12/2008
(4261) Scotland Rd	0.12	40	R								NA			NA		11/12/2008
(4262) Wilton Woods Lane	0.09	90	R								NA			NA		1986
(4262) Wilton Woods Lane	0.07	750	R								NA			NA		03/16/2009

Virginia Department of Transportation
Traffic Engineering Division
2012
Annual Average Daily Traffic Volume Estimates By Section of Route
Fairfax Maintenance Area

Route	Length	AADT	QA	4Tire	Bus	-----Truck-----				QC	K Factor	QK	Dir Factor	AAWDT	QW	Year
						2Axle	3+Axle	1Trail	2Trail							
Fairfax County																
(4263) Shannon Hill Rd	0.18	590	R									NA		NA		11/13/2008
(4264) Falkstone Lane	0.09	980	R									NA		NA		12/03/2003
(4264) Falkstone Lane	0.06	980	R									NA		NA		12/03/2003
(4264) Falkstone Lane	0.21	970	R									NA		NA		12/03/2003
(4264) Falkstone Lane	0.07	910	R									NA		NA		12/03/2003
(4264) Falkstone Lane	0.08	900	R									NA		NA		12/03/2003
(4265) Fenimore Pl	0.08	60	R									NA		NA		1986
(4266) Wood Dr	0.04	40	R									NA		NA		12/15/2003
(4266) Wood Dr	0.08	190	R									NA		NA		12/15/2003
(4267) Granada St	0.08	170	R									NA		NA		12/15/2003
(4267) Granada St	0.21	330	R									NA		NA		12/15/2003
(4268) Aragon Pl	0.09	120	R									NA		NA		12/03/2003
(4269) Sevor Lane	0.12	120	R									NA		NA		12/09/2003
(4270) Wessynton Way	0.09	170	R									NA		NA		12/09/2003
(4270) Wessynton Way	0.09	210	R									NA		NA		12/09/2003
(4270) Wessynton Way	0.29	450	R									NA		NA		12/09/2003
(4270) Wessynton Way	0.11	300	R									NA		NA		12/09/2003
(4270) Wessynton Way	0.04	220	R									NA		NA		12/09/2003
(4270) Wessynton Way	0.05	170	R									NA		NA		12/09/2003
(4271) Anne Tucker Lane	0.07	160	R									NA		NA		12/09/2003
(4272) Cunningham Dr	0.50	580	R									NA		NA		1991

Virginia Department of Transportation
Traffic Engineering Division
2012
Annual Average Daily Traffic Volume Estimates By Section of Route
Fairfax Maintenance Area

Route	Length	AADT	QA	4Tire	Bus	-----Truck-----				QC	K Factor	QK	Dir Factor	AAWDT	QW	Year
						2Axle	3+Axle	1Trail	2Trail							
Fairfax County																
4273 Doeg Indian Ct	0.07	140	R			From: 29-4270 Wessinton Way To: Cul-de-Sac					NA			NA		12/09/2003
4274 Edward Gibbs Pl	0.05	70	R			From: 29-4272 Cunningham Dr To: Cul-de-Sac					NA			NA		12/09/2003
4275 Mansion Farm Pl	0.06	80	R			From: 29-4272 Cunningham Dr To: Cul-de-Sac					NA			NA		12/09/2003
4276 Day St	0.20	710	R			From: 29-3726 Terminal Rd To: Dead End					NA			NA		1986
4277 Woodward Ave	0.19	220	R			From: 29-4278 Braddock Ave To: 29-2145					NA			NA		12/09/2003
4278 Braddock Ave	0.14	230	R			From: SR 235; 29-4279 To: 29-4277 Woodward Ave					NA			NA		12/09/2003
4278 Braddock Ave	0.22	180	R			From: 29-4277 Woodward Ave To: 29-2145					NA			NA		12/09/2003
4279	0.01	NA				From: 0.01 MS 29-4278 To: SR 235; 29-4278					NA			NA		
4279	0.01	60	R			From: SR 235; 29-4278 To: Dead End					NA			NA		1986
4280 Vernon Ave	0.15	260	R			From: Dead End To: 29-2145					NA			NA		12/09/2003
4281	0.16	100	R			From: Dead End To: 29-623 Ferry Landing Rd					NA			NA		1986
4282 Hadrian Ct	0.04	48	R			From: 0.04 MW 29-997 To: 29-997 Clermont Dr					NA			NA		12/16/2003
4282 Hadrian Ct	0.04	60	R			From: 29-997 Clermont Dr To: Dead End					NA			NA		12/16/2003
4283 Kerrybrooke Dr	0.05	45	R			From: Dead End To: 29-4284 Wessex Lane					NA			NA		12/16/2003
4283 Kerrybrooke Dr	0.05	310	R			From: 29-4284 Wessex Lane To: 29-4285 Shalott Ct					NA			NA		12/16/2003
4283 Kerrybrooke Dr	0.10	510	R			From: 29-4285 Shalott Ct To: 29-997 Clermont Dr					NA			NA		12/16/2003
4283 Kerrybrooke Dr	0.04	50	R			From: 29-997 Clermont Dr To: Dead End					NA			NA		12/16/2003
4284 Wessex Lane	0.10	140	R			From: 0.23 MS 29-4283 To: 0.13 MS 29-4283					NA			NA		12/16/2003
4284 Wessex Lane	0.13	200	R			From: 0.13 MS 29-4283 To: 29-4283					NA			NA		12/16/2003
4284 Wessex Lane	0.05	47	R			From: 29-4283 To: Dead End					NA			NA		12/16/2003
4285 Shalott Ct	0.08	100	R			From: Cul-de-Sac To: 29-4283 Kerrybrooke Dr					NA			NA		12/16/2003

Virginia Department of Transportation
 Traffic Engineering Division
 2012
 Annual Average Daily Traffic Volume Estimates By Section of Route
 Fairfax Maintenance Area

Route	Length	AADT	QA	4Tire	Bus	-----Truck-----				QC	K Factor	QK	Dir Factor	AAWDT	QW	Year
						2Axle	3+Axle	1Trail	2Trail							
Fairfax County																
(4286) Dartmoor Lane	0.07	100	R								NA		NA			07/27/2009
						From: Dead End										
						To: 29-997 Clermont Dr										
(4286) Dartmoor Lane	0.06	30	R								NA		NA			07/27/2009
						From: Dead End										
						To: 29-997 Clermont Dr										
(4287) Arcross Ct	0.04	49	R								NA		NA			07/27/2009
						From: Cul-de-Sac										
						To: Cul-de-Sac										
(4288) Montell Dr	0.18	190	R								NA		NA			12/16/2003
						From: Cul-de-Sac										
						To: 29-1697 Larpin Lane										
(4289) Parkridge Lane	0.07	240	R								NA		NA			06/02/2003
						From: Cul-de-Sac										
						To: 0.07 MN Cul-de-Sac										
(4289) Parkridge Lane	0.09	10	R								NA		NA			12/16/2003
						From: Cul-de-Sac										
						To: 29-1697 Larpin Lane										
(4290) Bedford Dr	0.17	1500	R								NA		NA			12/03/2003
						From: US 1 Richmond Hwy										
						To: US 1 Richmond Hwy										
(4291) Cheshire Lane	0.03	60	R								NA		NA			12/11/2003
						From: Dead End										
						To: 29-4292 Cheshire Court										
(4291) Cheshire Lane	0.06	130	R								NA		NA			12/11/2003
						From: Cul-de-Sac										
						To: 29-1473 Devonshire Rd										
(4292) Cheshire Court	0.05	45	R								NA		NA			12/11/2003
						From: Dead End										
						To: 29-4291 Cheshire Lane										
(4293) Arlington Dr	0.61	6900	R								NA		NA			12/10/2003
						From: Dead End										
						To: US 1 Richmond Hwy										
(4294) Delafield Place	0.13	600	R								NA		NA			1986
						From: 29-2070 Brentwood Place										
						To: Dead End										
(4295) Richmond Hwy Frontage	0.03	60	R								NA		NA			1986
						From: US 1 Richmond Hwy										
						To: Dead End										
(4296) Toll Ct	0.09	130	R								NA		NA			12/10/2003
						From: 29-3734 Lisbon Lane										
						To: Cul-de-Sac										
(4297) Four Seasons Ct	0.05	60	R								NA		NA			12/09/2003
						From: 29-4270 Wessynon Way										
						To: Cul-de-Sac										
(4298) Service Dr	0.06	80	R								NA		NA			12/09/2003
						From: SR 235; 29-4270										
						To: SR 235; 29-801										
(4299) Currey Lane	0.06	560	R								NA		NA			12/17/2008
						From: 29-4662 Briarton Dr										
						To: 29-6479 Braxton Rd										
(4299) Currey Lane	0.06	400	R								NA		NA			12/17/2008
						From: Cul-de-Sac										
						To: 29-6476										
(4299) Currey Lane	0.03	3	R								NA		NA			1986
						From: Dead End										
						To: Dead End										
(4300) Macy Ave	0.13	100	R								NA		NA			1996
						From: 29-4000 Labrador Lane										
						To: Cul-de-Sac										

Virginia Department of Transportation
Traffic Engineering Division
2012
Annual Average Daily Traffic Volume Estimates By Section of Route
Fairfax Maintenance Area

Route	Length	AADT	QA	4Tire	Bus	-----Truck-----				QC	K Factor	QK	Dir Factor	AAWDT	QW	Year
						2Axle	3+Axle	1Trail	2Trail							
Fairfax County																
(4301) Anita Dr	0.08	600	R								NA			NA		12/08/2008
(4301) Anita Dr	0.08	530	R								NA			NA		12/08/2008
(4301) Anita Dr	0.07	550	R								NA			NA		03/18/2009
(4301) Anita Dr	0.07	410	R								NA			NA		12/08/2008
(4301) Anita Dr	0.07	330	R								NA			NA		12/08/2008
(4301) Anita Dr	0.17	230	R								NA			NA		12/08/2008
(4301) Anita Dr	0.07	160	R								NA			NA		12/08/2008
(4301) Anita Dr	0.12	110	R								NA			NA		12/08/2008
(4301) Greene Dr	0.20	190	R								NA			NA		1986
(4301) Greene Dr	0.10	70	R								NA			NA		12/08/2008
(4301) Greene Dr	0.19	90	R								NA			NA		12/08/2008
(4301) Greene Dr	0.14	170	R								NA			NA		12/08/2008
(4301) Greene Dr	0.08	660	R								NA			NA		07/07/2000
(4301) Greene Dr	0.07	670	R								NA			NA		07/07/2000
(4301) Greene Dr	0.06	45	R								NA			NA		07/07/2000
(4301) Greene Dr	0.18	120	R								NA			NA		07/07/2000
(4302) Bard St	0.09	820	R								NA			NA		07/07/2000
(4302) Bard St	0.08	730	R								NA			NA		07/07/2000
(4302) Bard St	0.09	700	R								NA			NA		07/07/2000
(4303) Alverton St	0.12	150	R								NA			NA		07/07/2000
(4304) Amity St	0.13	190	R								NA			NA		07/07/2000
(4305) Arcade St	0.16	180	R								NA			NA		07/07/2000
(4306) Apollo St	0.15	170	R								NA			NA		07/07/2000

Virginia Department of Transportation
Traffic Engineering Division
2012
Annual Average Daily Traffic Volume Estimates By Section of Route
Fairfax Maintenance Area

Route	Length	AADT	QA	4Tire	Bus	-----Truck-----				QC	K Factor	QK	Dir Factor	AAWDT	QW	Year
						2Axle	3+Axle	1Trail	2Trail							
Fairfax County																
4307 Cardiff St	0.06	20	R				From: Dead End									07/07/2000
4307 Cardiff St	0.08	190	R				From: 29-4301 WEST									07/07/2000
							To: 29-4301 EAST									
4308 Crosby St	0.08	100	R				From: 29-4301									07/07/2000
							To: 29-4301									
4309 Dayton St	0.10	80	R				From: 29-4301									07/07/2000
							To: 29-4301									
4310 Lazy Point Lane	0.04	60	R				From: Dead End									07/07/2000
							To: 29-4301									
4311 Rive Dr	0.04	460	R				From: 29-623 Old Mt Vernon Rd									12/15/2003
4311 Rive Dr	0.15	440	R				From: 29-4313 Macklin Ct									12/15/2003
							To: 29-4312 Belle Rive Ter									
4312 Belle Rive Ter	0.17	270	R				From: Cul-de-Sac									12/15/2003
4312 Belle Rive Ter	0.04	40	R				From: 29-4311 Rive Dr									12/15/2003
							To: Dead End									
4313 Macklin Ct	0.09	80	R				From: Cul-de-Sac									12/15/2003
							To: 29-4311 Rive Dr									
4314 Ludgate Dr	0.05	150	R				From: Cul-de-Sac									05/21/2003
4314 Ludgate Dr	0.15	80	R				From: 29-7673 Washington Woods Dr									05/21/2003
							To: 29-3533									
4315 Riverwood Ct	0.07	60	R				From: 29-3533									1986
							To: Cul-de-Sac									
4316 McKinley St	0.13	650	R				From: 29-3996									11/18/2008
4316 McKinley St	0.06	540	R				From: 29-4317 Wareham Ct									09/27/2006
4316 McKinley St	0.03	470	R				From: 29-2563 Rockport Rd									1986
							To: Dead End									
4317 Wareham Ct	0.10	320	R				From: 29-4316 McKinley St									09/27/2006
4317 Wareham Ct	0.03	40	R				From: 29-4318 Saybrook Ct									1986
							To: Cul-de-Sac									
4318 Saybrook Ct	0.03	30	R				From: 29-4317 Wareham Ct									1986
							To: Cul-de-Sac									
4319 Old Mansion Rd	0.13	100	R				From: Cul-de-Sac									12/15/2003
4319 Old Mansion Rd	0.06	60	R				From: 29-3533									12/15/2003
							To: 0.06 MN 29-3533									

Virginia Department of Transportation
Traffic Engineering Division
2012
Annual Average Daily Traffic Volume Estimates By Section of Route
Fairfax Maintenance Area

Route	Length	AADT	QA	4Tire	Bus	-----Truck-----				QC	K Factor	QK	Dir Factor	AAWDT	QW	Year
						2Axle	3+Axle	1Trail	2Trail							
Fairfax County																
(4320) River Rd	0.15	80	R								NA			NA		07/07/2000
(4320) River Rd	0.05	100	R								NA			NA		07/07/2000
(4320) River Rd	0.05	90	R								NA			NA		07/07/2000
(4321) Hunter Ridge Dr	0.10	500	R								NA			NA		08/22/2005
(4321) Hunter Ridge Dr	0.20	560	R								NA			NA		08/22/2005
(4322) Ankeny St	0.16	80	R								NA			NA		07/07/2000
(4323) Evergreen Trail	0.20	70	R								NA			NA		12/08/2008
(4323) Evergreen Trail	0.13	30	R								NA			NA		12/08/2008
(4324) Shaffer Dr	0.19	1900	R								NA			NA		11/13/2008
(4324) Shaffer Dr	0.08	810	R								NA			NA		05/19/2003
(4324) Shaffer Dr	0.09	420	R								NA			NA		05/19/2003
(4324) Shaffer Dr	0.04	220	R								NA			NA		05/19/2003
(4325) Budd Way	0.10	190	R								NA			NA		07/27/2009
(4326) Stegen Dr	0.28	140	R								NA			NA		07/27/2009
(4327) Teresa Ann Ct	0.13	300	R								NA			NA		12/09/2003
(4328) Lantana Trail	0.15	80	R								NA			NA		07/07/1997
(4329) Glamis Dr	0.05	170	R								NA			NA		12/02/2003
(4329) Glamis Dr	0.04	110	R								NA			NA		12/02/2003
(4329) Glamis Dr	0.05	190	R								NA			NA		12/02/2003
(4329) Glamis Dr	0.06	210	R								NA			NA		12/02/2003
(4330) Gifford Ct	0.05	110	R								NA			NA		12/02/2003

Virginia Department of Transportation
Traffic Engineering Division
2012
Annual Average Daily Traffic Volume Estimates By Section of Route
Fairfax Maintenance Area

Route	Length	AADT	QA	4Tire	Bus	-----Truck-----				QC	K Factor	QK	Dir Factor	AAWDT	QW	Year
						2Axle	3+Axle	1Trail	2Trail							
Fairfax County																
4331	Sunderland Ct	0.07	140	R								NA		NA		12/02/2003
4332	Charlton Ct	0.06	50	R								NA		NA		12/02/2003
4333	Luton Pl	0.10	380	R								NA		NA		12/02/2003
4334	Bridgewater Ct	0.03	48	R								NA		NA		12/02/2003
4335	Wivenhoe Ct	0.05	80	R								NA		NA		10/22/2001
4336	Sandringham Ct	0.05	60	R								NA		NA		11/17/2003
4337	Castle Riding Ct	0.05	40	R								NA		NA		11/17/2003
4338	Farland Ct	0.04	60	R								NA		NA		11/17/2003
4339	Bond Ct	0.10	70	R								NA		NA		12/03/2003
4339	Bond Ct	0.05	190	R								NA		NA		12/03/2003
4340		0.03	40	R								NA		NA		1986
4341	Springfield Village Ct	0.05	80	R								NA		NA		11/05/2003
4342	Ferry Harbour Ct	0.12	130	R								NA		NA		12/15/2003
4343	Picardy Ct	0.07	70	R								NA		NA		12/15/2003
4344	Hoover Lane	0.13	230	R								NA		NA		12/08/2003
4345	Yardley Dr	0.08	140	R								NA		NA		12/08/2003
4345	Yardley Dr	0.11	190	R								NA		NA		12/08/2003
4346	Yardley Ct	0.05	40	R								NA		NA		1986
4347	Creek Dr	0.26	230	R								NA		NA		12/09/2003

Virginia Department of Transportation
Traffic Engineering Division
2012
Annual Average Daily Traffic Volume Estimates By Section of Route
Fairfax Maintenance Area

Route	Length	AADT	QA	4Tire	Bus	-----Truck-----				QC	K Factor	QK	Dir Factor	AAWDT	QW	Year
						2Axle	3+Axle	1Trail	2Trail							
Fairfax County																
4347	Creek Dr	0.06	60	R				29-2052				NA		NA		12/09/2003
								Dead End								
4348	Juneberry Ct	0.05	120	R				Cul-de-Sac				NA		NA		07/27/2009
								29-1664 Redwood Lane								
4349	Mulberry Ct	0.05	150	R				Cul-de-Sac				NA		NA		07/27/2009
								29-1664 Redwood Lane								
4350	Counsellor Dr	0.09	220	R				29-10250 Bonaventure Dr				NA		NA		11/17/2008
								29-4351 Decree Lane				NA		NA		09/27/2006
4350	Counsellor Dr	0.10	370	R				29-4352 Deed Ct				NA		NA		09/27/2006
								29-3991				NA		NA		11/17/2008
4350	Counsellor Dr	0.06	190	R				29-4353				NA		NA		1986
								Dead End				NA		NA		
4351	Decree Lane	0.06	50	R				29-4350 Counsellor Dr				NA		NA		1986
								Cul-de-Sac				NA		NA		
4352	Deed Ct	0.04	40	R				29-4350 Counsellor Dr				NA		NA		1986
								Cul-de-Sac				NA		NA		
4353	Witness Ct	0.01	30	R				Dead End				NA		NA		1986
								29-4350 Counsellor Dr				NA		NA		
4354	Darrow Ct	0.04	40	R				29-4355 Statute Lane				NA		NA		1986
								Cul-de-Sac				NA		NA		
4355	Statute Lane	0.08	70	R				Dead End				NA		NA		1986
								29-4354 Darrow Ct				NA		NA		09/28/2006
4355	Statute Lane	0.07	380	R				29-4358 Client Dr				NA		NA		09/28/2006
								29-4356 Judge Ct				NA		NA		09/28/2006
4355	Statute Lane	0.09	420	R				29-4359				NA		NA		09/28/2006
								29-4355 Statute Lane				NA		NA		1986
4356	Judge Ct	0.06	40	R				Cul-de-Sac				NA		NA		1986
								Cul-de-Sac				NA		NA		1986
4357	Sheriff Ct	0.15	120	R				29-4359				NA		NA		1986
								29-3991				NA		NA		10/05/2005
4358	Client Dr	0.04	230	R				29-4355 Statute Lane				NA		NA		10/05/2005
								Dead End				NA		NA		1986
4359	Center St	0.05	60	R				29-4361 Verdict Dr				NA		NA		10/05/2005
								29-3991 Abbotsford Dr				NA		NA		10/05/2005

Virginia Department of Transportation
Traffic Engineering Division
2012
Annual Average Daily Traffic Volume Estimates By Section of Route
Fairfax Maintenance Area

Route	Length	AADT	QA	4Tire	Bus	-----Truck-----				QC	K Factor	QK	Dir Factor	AAWDT	QW	Year
						2Axle	3+Axle	1Trail	2Trail							
Fairfax County																
(4359) Center St	0.04	2000	R			From: 29-3991 Abbotsford Dr					NA		NA			10/05/2005
(4359) Center St	0.08	2200	R			To: 29-4355 Statute Lane					NA		NA			10/05/2005
(4359) Center St	0.08	1900	R			From: 29-4357 Sheriff Ct					NA		NA			1986
						To: Dead End										
(4360) Docket Lane	0.10	90	R			From: Cul-de-Sac					NA		NA			1986
						To: 29-3991										
(4361) Verdict Dr	0.04	50	R			From: Cul-de-Sac					NA		NA			1986
(4361) Verdict Dr	0.08	620	R			To: 29-4362 Freda Dr					NA		NA			10/05/2005
						To: 29-4359										
(4362) Freda Dr	0.22	180	R			From: Cul-de-Sac					NA		NA			1986
						To: 29-4361 Verdict Dr										
(4363) Richelieu Dr	0.05	160	R			From: 29-4365 Malraux Dr					NA		NA			1997
(4363) Richelieu Dr	0.12	330	R			To: 29-4364 Minerva Ct					NA		NA			1997
(4363) Richelieu Dr	0.06	710	R			From: 29-695					NA		NA			1997
						To: 29-5071 Chestertown Dr										
(4364) Minerva Ct	0.06	80	R			From: Cul-de-Sac					NA		NA			1997
						To: 29-4363 Richelieu Dr										
(4365) Malraux Dr	0.07	70	R			From: Dead End					NA		NA			1997
(4365) Malraux Dr	0.15	170	R			To: 29-4363 Richelieu Dr					NA		NA			1997
(4365) Malraux Dr	0.11	130	R			From: 29-5071 Chestertown Dr					NA		NA			1997
						To: Cul-de-Sac										
(4366) Loch Lomond Dr	0.05	680	R			From: 29-673 Lawyers Rd					NA		NA			09/27/2006
(4366) Loch Lomond Dr	0.06	320	R			To: Begin Loop					NA		NA			09/27/2006
(4366) Loch Lomond Dr	0.16	210	R			From: 29-4367					NA		NA			09/27/2006
(4366) Loch Lomond Dr	0.04	180	R			To: 29-4368 Carmichael Dr					NA		NA			09/27/2006
(4366) Loch Lomond Dr	0.06	150	R			From: 29-4369 Arroyo Ct					NA		NA			09/27/2006
(4366) Loch Lomond Dr	0.13	340	R			To: 29-4370 Marcliff Ct					NA		NA			09/27/2006
						To: End Loop										
(4367) Clyde Ct	0.05	270	R			From: 0.05 MW 29-4366					NA		NA			11/17/2008
(4367) Firth Ct	0.04	40	R			To: 29-4366 Loch Lomond Dr					NA		NA			08/18/2009
						To: Dead End										

Virginia Department of Transportation
Traffic Engineering Division
2012
Annual Average Daily Traffic Volume Estimates By Section of Route
Fairfax Maintenance Area

Route	Length	AADT	QA	4Tire	Bus	-----Truck-----				QC	K Factor	QK	Dir Factor	AAWDT	QW	Year
						2Axle	3+Axle	1Trail	2Trail							
Fairfax County																
4368 Carmichael Dr	0.12	100	R			From: 29-4366 Loch Lomond Dr					NA		NA			1996
						To: Cul-de-Sac										
4369 Arroyo Ct	0.03	40	R			From: Cul-de-Sac					NA		NA			08/18/2009
						To: 29-4366 Loch Lomond Dr										
4370 Marcliff Ct	0.15	170	R			From: 29-4366 Loch Lomond Dr					NA		NA			1996
						To: Cul-de-Sac										
4371 McChesney Ct	0.06	150	R			From: 29-3217 Garrett St					NA		NA			11/17/2008
						To: 29-4372 Lochness Ct										
4371 McChesney Ct	0.06	70	R			From: Cul-de-Sac					NA		NA			1996
						To: Cul-de-Sac										
4372 Lochness Ct	0.11	100	R			From: 29-4371 McChesney Ct					NA		NA			08/18/2009
						To: Cul-de-Sac										
4373 Tartan Ct	0.08	110	R			From: 29-3217 Garrett St					NA		NA			08/18/2009
						To: Cul-de-Sac										
4374 Steeple Run	0.09	120	R			From: 29-3217 Garrett St					NA		NA			08/18/2009
						To: Cul-de-Sac										
4375 McDuff Ct	0.08	70	R			From: Cul-de-Sac					NA		NA			1996
						To: 29-3217 Garrett St										
4376 Triumph Ct	0.07	110	R			From: 29-2010 Wittington Blvd					NA		NA			12/08/2003
						To: Cul-de-Sac										
4377 Mercedes Ct	0.08	70	R			From: Cul-de-Sac					NA		NA			1986
						To: 29-2010 Wittington Blvd										
4378 Windmill Ct	0.07	90	R			From: Cul-de-Sac					NA		NA			12/11/2003
						To: 29-4221 Windmill Lane										
4379 Pilgrim Ct	0.10	80	R			From: 29-627 Elkin & Riverside					NA		NA			12/08/2003
						To: Cul-de-Sac										
4380 Delphinium Trail	0.15	70	R			From: 29-600 Gunston Rd					NA		NA			07/07/2000
						To: Dead End										
4381 Phyllmar Pl	0.11	60	R			From: 29-672 Vale Rd					NA		NA			1986
						To: Cul-de-Sac										
4382 Samaga Dr	0.43	2	R			From: Cul-de-Sac					NA		NA			1997
						To: 0.02 MNW 29-4385										
4382 Samaga Dr	0.02	280	R			From: 29-4385 Adel Rd					NA		NA			03/09/2009
						To: 29-4385 Adel Rd										
4382 Samaga Dr	0.10	320	R			From: 29-4384 Chariton St					NA		NA			03/09/2009
						To: 29-4384 Chariton St										
4382 Samaga Dr	0.13	800	R			From: 29-4383 Clide Ct					NA		NA			1997
						To: 29-4383 Clide Ct										
4382 Samaga Dr	0.03	890	R			From: 29-4322 Ankeny St					NA		NA			1997
						To: 29-4322 Ankeny St										

Virginia Department of Transportation
Traffic Engineering Division
2012
Annual Average Daily Traffic Volume Estimates By Section of Route
Fairfax Maintenance Area

Route	Length	AADT	QA	4Tire	Bus	-----Truck-----				QC	K Factor	QK	Dir Factor	AAWDT	QW	Year
						2Axle	3+Axle	1Trail	2Trail							
Fairfax County																
4382 Samaga Dr	0.23	910	R								NA		NA			1997
4383 Clide Ct	0.11	60	R								NA		NA			1996
4384 Chariton St	0.16	90	R								NA		NA			08/22/2005
4384 Chariton St	0.12	70	R								NA		NA			1996
4385 Adel Rd	0.13	90	R								NA		NA			1996
4385 Adel Rd	0.16	190	R								NA		NA			1997
4385 Adel Rd	0.29	310	R								NA		NA			1997
4386 Fidelity Ct	0.13	190	R								NA		NA			12/17/2003
4387 Sugarbush Ct	0.09	190	R								NA		NA			12/17/2003
4388 Bromley Ct	0.06	110	R								NA		NA			12/17/2003
4389 Whistler Ct	0.04	60	R								NA		NA			12/17/2003
4390 Gunnell Farms Dr	0.04	520	R								NA		NA			11/17/2008
4390 Gunnell Farms Dr	0.10	400	R								NA		NA			11/17/2008
4390 Gunnell Farms Dr	0.11	200	R								NA		NA			11/17/2008
4390 Gunnell Farms Dr	0.05	100	R								NA		NA			1996
4391 Meadow Dale Ct	0.06	110	R								NA		NA			1996
4392 Meadow Valley Dr	0.11	110	R								NA		NA			1996
4392 Meadow Valley Dr	0.19	110	R								NA		NA			11/17/2008
4392 Meadow Valley Dr	0.04	6	R								NA		NA			11/17/2008
4393 Meadow Knoll Ct	0.06	90	R								NA		NA			1996
4394 Carriage Ct	0.07	90	R								NA		NA			1996

Virginia Department of Transportation
Traffic Engineering Division
2012
Annual Average Daily Traffic Volume Estimates By Section of Route
Fairfax Maintenance Area

Route	Length	AADT	QA	4Tire	Bus	-----Truck-----				QC	K Factor	QK	Dir Factor	AAWDT	QW	Year
						2Axle	3+Axle	1Trail	2Trail							
Fairfax County																
(4395) Rhapsody Dr	0.09	110	R								NA		NA			1997
(4395) Rhapsody Dr	0.05	220	R								NA		NA			1997
(4396) Concert Ct	0.14	120	R								NA		NA			1996
(4397) Bridleridge Ct	0.07	70	R								NA		NA			11/17/2008
(4397) Bridleridge Ct	0.08	80	R								NA		NA			1996
(4398) Pulley Ct	0.06	50	R								NA		NA			07/30/2009
(4399) Saddleback Ct	0.04	40	R								NA		NA			08/10/2009
(4400) Westmeath Ct	0.05	90	R								NA		NA			12/10/2008
(4400) Canima Spring Ct	0.03	46	R								NA		NA			07/28/2009
(4401) Marlborough Rd	0.13	560	R								NA		NA			09/11/2001
(4401) Marlborough Rd	0.13	400	R								NA		NA			09/11/2001
(4402) Buckingham Rd	0.05	560	R								NA		NA			09/11/2001
(4402) Buckingham Rd	0.02	440	R								NA		NA			03/05/2009
(4402) Buckingham Rd	0.05	410	R								NA		NA			1986
(4403) Princess Anne Ct	0.06	70	R								NA		NA			08/15/2001
(4405) Ames St	0.22	140	R								NA		NA			09/11/2001
(4405) Ames St	0.05	150	R								NA		NA			03/05/2009
(4406) Portsmouth Rd	0.08	270	R								NA		NA			03/05/2009
(4406) Portsmouth Rd	0.05	440	R								NA		NA			09/10/2001
(4406) Portsmouth Rd	0.29	390	R								NA		NA			09/10/2001
(4406) Portsmouth Rd	0.10	500	R								NA		NA			09/10/2001

Virginia Department of Transportation
 Traffic Engineering Division
 2012
 Annual Average Daily Traffic Volume Estimates By Section of Route
 Fairfax Maintenance Area

Route	Length	AADT	QA	4Tire	Bus	-----Truck-----				QC	K Factor	QK	Dir Factor	AAWDT	QW	Year
						2Axle	3+Axle	1Trail	2Trail							
Fairfax County																
(4406) Portsmouth Rd	0.10	430	R			From: 29-4401 Marlborough Rd					NA			NA		09/10/2001
(4406) Portsmouth Rd	0.16	820	R			To: 29-4402 Buckingham Rd					NA			NA		09/10/2001
(4406) Portsmouth Rd	0.07	840	R			From: 29-4835 Glenville St					NA			NA		09/10/2001
(4406) Portsmouth Rd	0.21	710	R			To: 29-4871 Gadsen Dr					NA			NA		09/10/2001
(4406) Portsmouth Rd	0.17	840	R			From: 29-4611 Elmira Ct					NA			NA		09/10/2001
(4406) Portsmouth Rd	0.07	2100	R			To: 29-4610 Earham St					NA			NA		09/10/2001
(4406) Portsmouth Rd						From: 29-653 Sideburn Rd										
(4407) Mauck Ct	0.11	130	R			To: Cul-de-Sac					NA			NA		12/17/2003
(4408) Glen Rose St	0.03	47	R			From: 29-4408					NA			NA		12/17/2003
(4408) Glen Rose St	0.10	290	R			To: Dead End					NA			NA		12/17/2003
(4408) Glen Rose St	0.14	420	R			From: 29-4407 Mauck Ct					NA			NA		12/17/2003
(4408) Glen Rose St	0.14	420	R			To: 29-4409 Winterberry Lane					NA			NA		12/17/2003
(4409) Winterberry Lane	0.12	110	R			From: 29-1596 Athens Rd					NA			NA		12/17/2003
(4410) Pickett Rd	0.26	1300	R			To: 29-4410					NA			NA		01/29/2002
(4410) Pickett Rd	0.30	350	R			From: 29-620 Braddock Rd					NA			NA		01/29/2002
(4410) Pickett Rd	0.22	300	R			To: 29-4617 Helenwood Dr					NA			NA		07/30/2009
(4410) Pickett Rd	0.23	820	R			From: 29-4619 Twinbrook Rd; Gap					NA			NA		07/30/2009
(4411) Ardath Pl	0.03	49	R			To: Dead End; Gap					NA			NA		12/17/2003
(4412) Old Creek Dr	0.09	840	R			From: 29-1596 Athens Rd					NA			NA		12/17/2003
(4412) Old Creek Dr	0.05	790	R			To: 29-4410					NA			NA		12/17/2003
(4412) Old Creek Dr	0.17	590	R			From: 29-4413 Hollowview Ct					NA			NA		12/17/2003
(4412) Old Creek Dr	0.13	1100	R			To: 29-4414 Branchview Way					NA			NA		12/17/2003
(4413) Hollowview Ct	0.07	170	R			From: 29-4425 Waller Rd					NA			NA		12/17/2003
(4414) Branchview Way	0.08	210	R			To: 29-4423 Nutwood Way					NA			NA		12/17/2003
(4414) Branchview Way						From: 29-4415 Barkwood Ct					NA			NA		12/17/2003
(4414) Branchview Way						To: 29-4412 Old Creek Dr					NA			NA		12/17/2003

Virginia Department of Transportation
Traffic Engineering Division
2012
Annual Average Daily Traffic Volume Estimates By Section of Route
Fairfax Maintenance Area

Route	Length	AADT	QA	4Tire	Bus	-----Truck-----				QC	K Factor	QK	Dir Factor	AAWDT	QW	Year
						2Axle	3+Axle	1Trail	2Trail							
Fairfax County																
(4415) Barkwood Ct	0.03	60	R			From: 0.03 MW 29-4414					NA			NA		12/17/2003
(4415) Barkwood Ct	0.04	70	R			From: 29-4414 Branchview Way					NA			NA		12/17/2003
						To: Dead End										
(4416) Savoy Dr	0.20	150	R			From: Cul-de-Sac					NA			NA		1986
(4416) Savoy Dr	0.09	330	R			From: 29-4949					NA			NA		05/14/2002
						To: Cul-de-Sac										
(4417) Bede Pl	0.03	40	R			From: 29-3784 Canterbury Dr					NA			NA		01/31/2002
						To: Cul-de-Sac										
(4418) Convento Ter	0.05	290	R			From: 29-3412 Pr William Dr					NA			NA		1997
(4418) Convento Ter	0.08	210	R			From: 29-4419 Prado Pl					NA			NA		1997
(4418) Convento Ter	0.10	80	R			From: 29-4496 Acosta Rd					NA			NA		1997
						To: Dead End										
(4419) Prado Pl	0.17	140	R			From: Dead End					NA			NA		1997
						To: 29-4418 Convento Ter										
(4420) Mill Springs Dr	0.06	190	R			From: 29-2902					NA			NA		01/07/2006
(4420) Mill Springs Dr	0.06	130	R			From: 29-4422 Brookings Ct					NA			NA		01/07/2006
(4420) Mill Springs Dr	0.08	250	R			From: 29-3412 Pr William Dr					NA			NA		01/07/2006
(4420) Mill Springs Dr	0.04	NA				From: 29-3408 Santayana Dr					NA			NA		
						To: 0.04 MN 29-3408										
(4421) Pentland Pl	0.04	180	R			From: Dead End					NA			NA		1997
						To: 29-2902										
(4422) Brookings Ct	0.08	100	R			From: ECL Fairfax					NA			NA		1997
						To: 29-4420 Mill Springs Dr										
(4423) Nutwood Way	0.04	1600	R			From: 29-4410 Pickett Rd					NA			NA		12/03/2008
(4423) Nutwood Way	0.07	1800	R			From: 29-4424 Farmview Ct					NA			NA		12/03/2008
(4423) Nutwood Way	0.06	2000	R			From: 29-4412 Old Creek Dr					NA			NA		12/03/2008
(4423) Nutwood Way	0.04	40	R			From: 29-5155 Spode Ct					NA			NA		1986
						To: Cul-de-Sac										
(4424) Farmview Ct	0.13	150	R			From: Cul-de-Sac					NA			NA		07/30/2009
						To: 29-4423 Nutwood Way										
(4425) Waller Rd	0.03	46	R			From: 29-4412 Old Creek Dr					NA			NA		12/03/2008
						To: 29-4426 Smokewood Pl										

Virginia Department of Transportation
Traffic Engineering Division
2012
Annual Average Daily Traffic Volume Estimates By Section of Route
Fairfax Maintenance Area

Route	Length	AADT	QA	4Tire	Bus	-----Truck-----				QC	K Factor	QK	Dir Factor	AAWDT	QW	Year
						2Axle	3+Axle	1Trail	2Trail							
Fairfax County																
4425 Waller Rd	0.03	9	R			From: 29-4426 Smokewood Pl					NA			NA		1986
						To: Dead End										
4426 Smokewood Pl	0.07	70	R			From: Cul-de-Sac					NA			NA		07/30/2009
						To: 29-4425 Waller Rd										
4427 Kilbourne Dr	0.08	260	R			From: 29-2430 Braeburn Rd					NA			NA		12/03/2008
						To: 29-4438 Murdock Rd										
4427 Kilbourne Dr	0.14	220	R			From: 29-4438 Murdock Rd					NA			NA		12/03/2008
						To: 29-3654 Ashmeade Dr										
4428 Spartan Rd	0.03	60	R			From: 0.03 MW 29-3455					NA			NA		06/06/2000
						To: 29-3455 Rosemoor Lane										
4428 Spartan Rd	0.12	120	R			From: 29-3455 Rosemoor Lane					NA			NA		06/06/2000
						To: Dead End										
4429 Redfern Ct	0.03	40	R			From: Cul-de-Sac					NA			NA		07/30/2009
						To: 29-3627 Springbrook Dr										
4430 Hercules Ct	0.07	90	R			From: Cul-de-Sac					NA			NA		01/31/2002
						To: 29-4455										
4431 Pontiac Dr	0.09	710	R			From: 29-3552 Willet Dr					NA			NA		12/04/2008
						To: 29-2430 Braeburn Rd										
4432 Tempest Pl	0.11	130	R			From: 29-1029					NA			NA		07/30/2009
						To: Cul-de-Sac										
4433 Rockcrest Dr	0.10	740	R			From: 29-2433 E, Kristin Lane					NA			NA		1986
						To: 29-4434 Sonata Ct										
4433 Rockcrest Dr	0.04	720	R			From: 29-4434 Sonata Ct					NA			NA		03/16/2009
						To: 29-2433 W, Kristin Lane										
4433 Rockcrest Dr	0.25	870	R			From: 29-2433 W, Kristin Lane					NA			NA		03/16/2009
						To: 29-787 Olley Lane										
4434 Sonata Ct	0.13	140	R			From: Cul-de-Sac					NA			NA		07/30/2009
						To: 29-4433 Rockcrest Dr										
4435 Woodfield St	0.03	60	R			From: Dead End					NA			NA		07/30/2009
						To: 29-2433 Kristin Lane										
4436 Marley Rd	0.08	310	R			From: Dead End					NA			NA		07/30/2009
						To: 29-2433 Kristin Lane										
4437 Hillyer St	0.12	130	R			From: 29-2430 Braeburn Rd					NA			NA		12/04/2008
						To: 29-4439 Hurst Ct										
4437 Hillyer St	0.12	90	R			From: 29-4439 Hurst Ct					NA			NA		12/04/2008
						To: 29-4438 Murdock Rd										
4438 Murdock Rd	0.08	90	R			From: 29-4427 Kilbourne Dr					NA			NA		12/03/2008
						To: 29-4437 Hillyer St										
4438 Murdock Rd	0.12	70	R			From: 29-4437 Hillyer St					NA			NA		12/03/2008
						To: 29-2426 Selkirk Dr										

Virginia Department of Transportation
Traffic Engineering Division
2012
Annual Average Daily Traffic Volume Estimates By Section of Route
Fairfax Maintenance Area

Route	Length	AADT	QA	4Tire	Bus	-----Truck-----				QC	K Factor	QK	Dir Factor	AAWDT	QW	Year
						2Axle	3+Axle	1Trail	2Trail							
Fairfax County																
4439	Hurst Ct	0.04	100	R			From: 29-4437 Hillver St					NA		NA		07/30/2009
							To: Cul-de-Sac									
4440	Westfield Dr	0.13	130	R			From: Cul-de-Sac					NA		NA		07/30/2009
							To: 29-4410									
4441	Ruffin Dr	0.08	110	R			From: Dead End					NA		NA		07/05/2000
4441	Ruffin Dr	0.09	210	R			From: 29-4442 Butler Dr					NA		NA		07/05/2000
4441	Ruffin Dr	0.06	320	R			From: 29-4443 Rhett Lane					NA		NA		07/05/2000
							To: 29-656 Legato Rd									
4442	Butler Dr	0.05	60	R			From: 29-4441 Ruffin Dr					NA		NA		07/05/2000
							To: Dead End									
4443	Rhett Lane	0.14	110	R			From: Cul-de-Sac					NA		NA		07/05/2000
							To: 29-4441 Ruffin Dr									
4444	Georgian Pl	0.04	30	R			From: Dead End					NA		NA		1986
4444	Georgian Way	0.21	170	R			From: 29-710 Wakefield Chapel Rd					NA		NA		12/09/2008
4444	Georgian Way	0.08	160	R			From: 29-4594 Oak Forest Dr					NA		NA		12/09/2008
							To: 29-4604 Declaration Ct									
4445	Paul Revere Ct	0.12	90	R			From: Cul-de-Sac					NA		NA		07/30/2009
							To: 29-4456 King Richard Dr									
4446	Leamington Ct	0.09	110	R			From: Cul-de-Sac					NA		NA		07/30/2009
							To: 29-3412 Pr William Dr									
4447	Latrobe Ct	0.03	40	R			From: Cul-de-Sac					NA		NA		1997
							To: 29-4496 Acosta Rd									
4448	Lynn Regis Ct	0.11	90	R			From: Cul-de-Sac					NA		NA		07/30/2009
							To: 29-4496 Acosta Rd									
4449	Newdale Dr	0.08	130	R			From: 29-3552					NA		NA		12/16/2008
							To: 29-2423									
4450	Kenilworth Dr	0.35	430	R			From: 29-6454 Point Longstreet Way					NA		NA		12/17/2008
4450	Kenilworth Dr	0.09	1500	R			From: 29-638 Rolling Rd					NA		NA		05/08/2003
							To: 29-638 Rolling Lane									
4450	Kenilworth Dr	0.47	1100	R			From: 29-3294 Kings Park Dr					NA		NA		01/29/2002
							To: 29-3647 Southampton Dr									
4451	Kempton Dr	0.07	190	R			From: 29-3647 Southampton Dr					NA		NA		01/29/2002
4451	Kempton Dr	0.15	210	R			From: 29-4452 Margate St					NA		NA		01/29/2002
							To: 29-4450									

Virginia Department of Transportation
Traffic Engineering Division
2012
Annual Average Daily Traffic Volume Estimates By Section of Route
Fairfax Maintenance Area

Route	Length	AADT	QA	4Tire	Bus	-----Truck-----				QC	K Factor	QK	Dir Factor	AAWDT	QW	Year
						2Axle	3+Axle	1Trail	2Trail							
Fairfax County																
4452 Margate St	0.16	120	R			From: 29-4451 Kempton Dr					NA			NA		01/29/2002
						To: 29-4450										
4453 Avon Ct	0.05	70	R			From: Cul-de-Sac					NA			NA		01/29/2002
						To: 29-4450										
4454 Ventnor Lane	0.34	180	R			From: 29-3647 Southampton Dr					NA			NA		01/29/2002
						To: 29-4450										
4455 Queen Elizabeth Blvd	0.99	1600	R			From: 29-3627 Springbrook Dr					NA			NA		12/09/2008
						To: 29-710 Wakefield Chapel Rd										
4455 Queen Elizabeth Blvd	0.47	830	R			From: Dead End					NA			NA		05/12/2003
						To: Dead End										
4456 King Richard Dr	0.29	150	R			From: 29-4455 WEST					NA			NA		12/09/2008
						To: 29-4459 Chanticleer Ave										
4456 King Richard Dr	0.05	210	R			From: 29-4458 Ganelon Ct					NA			NA		12/09/2008
						To: 29-4457 Damian Ct										
4456 King Richard Dr	0.10	470	R			From: 29-4455 EAST					NA			NA		1986
						To: 29-4445 Paul Revere Ct										
4456 King Richard Dr	0.05	410	R			From: 29-4445 Paul Revere Ct					NA			NA		12/09/2008
						To: 29-2430 Braeburn Rd										
4457 Damian Ct	0.04	60	R			From: Cul-de-Sac					NA			NA		07/30/2009
						To: 29-4456 King Richard Dr										
4458 Ganelon Ct	0.05	50	R			From: 29-4456 King Richard Dr					NA			NA		07/30/2009
						To: Cul-de-Sac										
4459 Chanticleer Ave	0.24	90	R			From: 29-4456 King Richard Dr					NA			NA		12/09/2008
						To: 29-4455										
4459 Chanticleer Ave	0.12	270	R			From: 29-4629 Helen Ter					NA			NA		12/09/2008
						To: Dead End										
4459 Chanticleer Ave	0.02	20	R			From: Dead End					NA			NA		1986
						To: Dead End										
4460 Centaurs Ct	0.05	70	R			From: 29-4455					NA			NA		01/31/2002
						To: Dead End										
4460 Centaurs Ct	0.12	190	R			From: 29-4455 Queen Elizabeth Blvd					NA			NA		01/31/2002
						To: Dead End										
4461 Ponderosa Dr	0.04	810	R			From: 29-4633 Simon St					NA			NA		12/09/2008
						To: 29-4634 Nero St										
4461 Ponderosa Dr	0.08	410	R			From: 29-4695 Ventura Lane					NA			NA		12/09/2008
						To: 29-4635 Rosedale Lane										
4461 Ponderosa Dr	0.08	610	R			From: 29-4635 Rosedale Lane					NA			NA		12/09/2008
						To: 29-4635 Rosedale Lane										

Virginia Department of Transportation
Traffic Engineering Division
2012
Annual Average Daily Traffic Volume Estimates By Section of Route
Fairfax Maintenance Area

Route	Length	AADT	QA	4Tire	Bus	-----Truck-----				QC	K Factor	QK	Dir Factor	AAWDT	QW	Year
						2Axle	3+Axle	1Trail	2Trail							
Fairfax County																
(4461) Ponderosa Dr	0.15	740	R								NA		NA			12/09/2008
(4461) Ponderosa Dr	0.05	590	R								NA		NA			12/09/2008
(4462) Regor Lane	0.10	100	R								NA		NA			12/09/2008
(4463) Willowridge Lane	0.07	180	R								NA		NA			07/30/2009
(4464) Harling Lane	0.03	20	R								NA		NA			1986
(4465) Pixie Ct	0.07	630	R								NA		NA			1997
(4465) Pixie Ct	0.05	60	R								NA		NA			1997
(4466) Chantal Lane	0.09	340	R								NA		NA			1997
(4466) Chantal Lane	0.07	140	R								NA		NA			1997
(4466) Chantal Lane	0.03	40	R								NA		NA			1997
(4467) Petros Ct	0.05	40	R								NA		NA			1997
(4468) Denise Lane	0.14	170	R								NA		NA			12/07/2005
(4469) Taylor Lane	0.08	210	R								NA		NA			01/12/2006
(4469) Taylor Lane	0.06	320	R								NA		NA			03/09/2009
(4470) Palmer St	0.16	120	F	96%	1%	1%	2%	0%	0%	C	0.133	F	0.647	130	F	2012
(4471) Willowmere Dr	0.08	580	R								NA		NA			11/02/2005
(4471) Willowmere Dr	0.09	510	R								NA		NA			11/02/2005
(4471) Willowmere Dr	0.11	670	R								NA		NA			11/02/2005
(4472) Karver Lane	0.11	250	R								NA		NA			12/17/2008
(4473) Ector Ct	0.03	40	R								NA		NA			1997

Virginia Department of Transportation
Traffic Engineering Division
2012
Annual Average Daily Traffic Volume Estimates By Section of Route
Fairfax Maintenance Area

Route	Length	AADT	QA	4Tire	Bus	-----Truck-----				QC	K Factor	QK	Dir Factor	AAWDT	QW	Year
						2Axle	3+Axle	1Trail	2Trail							
Fairfax County																
(4474) Camelot Dr	0.29	270	R			From: 29-3679 King Arthur					NA			NA		01/12/2006
(4474) Camelot Dr	0.10	220	R			To: 29-4020 Saxony Dr					NA			NA		1997
(4474) Camelot Dr	0.09	110	R			From: 29-4022 Balin Ct					NA			NA		1997
						To: Cul-de-Sac										
(4475) Merlin Way	0.07	90	R			From: Dead End					NA			NA		1986
(4475) Merlin Way	0.05	490	R			To: 29-4477 Druid Lane					NA			NA		01/12/2006
(4475) Merlin Way	0.08	680	R			From: 29-4479 Gawaine Ct					NA			NA		01/12/2006
						To: 29-3679 King Arthur										
(4476) Galahad Ct	0.06	60	R			From: Cul-de-Sac					NA			NA		1997
						To: 29-3679 King Arthur										
(4477) Druid Lane	0.10	40	R			From: 29-4475 Merlin Way					NA			NA		1997
						To: 29-4478 Launcelot Way										
(4478) Launcelot Way	0.02	30	R			From: Dead End					NA			NA		1986
(4478) Launcelot Way	0.05	150	R			To: 29-4480 Tristan Ct					NA			NA		01/12/2006
(4478) Launcelot Way	0.14	280	R			From: 29-4477 Druid Lane					NA			NA		01/12/2006
(4478) Launcelot Way	0.07	260	R			To: 29-4499 Excalibur Ct					NA			NA		01/12/2006
(4478) Launcelot Way	0.08	290	R			From: 29-4473 Ector Ct					NA			NA		01/12/2006
(4478) Launcelot Way	0.10	190	R			To: 29-4024 Guinevere Dr					NA			NA		01/12/2006
						To: 29-4025 Chivalry Rd										
(4479) Gawaine Ct	0.03	50	R			From: 29-4475 Merlin Way					NA			NA		1997
						To: Cul-de-Sac										
(4480) Tristan Ct	0.05	40	R			From: Cul-de-Sac					NA			NA		1986
						To: 29-4478 Launcelot Way										
(4481) Sedgfield Rd	0.10	130	R			From: 29-4483 Forsgate Pl					NA			NA		09/15/2001
(4481) Sedgfield Rd	0.10	80	R			To: 29-2538					NA			NA		09/15/2001
						To: 29-4482 Brookridge Pl										
(4482) Brookridge Pl	0.10	90	R			From: 0.10 MS 29-4481					NA			NA		08/08/2001
(4482) Brookridge Pl	0.04	20	R			To: 29-4481 Sedgfield Rd					NA			NA		08/08/2001
						To: Dead End										
(4483) Forsgate Pl	0.05	100	R			From: 0.05 MS 29-4481					NA			NA		09/15/2001
(4483) Forsgate Pl	0.04	50	R			To: 29-4481 Sedgfield Rd					NA			NA		09/15/2001
						To: Dead End										

Virginia Department of Transportation
Traffic Engineering Division
2012
Annual Average Daily Traffic Volume Estimates By Section of Route
Fairfax Maintenance Area

Route	Length	AADT	QA	4Tire	Bus	-----Truck-----				QC	K Factor	QK	Dir Factor	AAWDT	QW	Year
						2Axle	3+Axle	1Trail	2Trail							
Fairfax County																
4484 Ramsey Ct	0.04	70	R									NA		NA		08/05/2009
4485 Minton Dr	0.07	90	R									NA		NA		01/30/2002
4485 Minton Dr	0.06	220	R									NA		NA		01/30/2002
4485 Minton Dr	0.10	230	R									NA		NA		01/30/2002
4485 Minton Dr	0.14	150	R									NA		NA		01/30/2002
4486 Haviland Ct	0.09	100	R									NA		NA		01/30/2002
4487 Worcester Dr	0.22	90	R									NA		NA		12/16/2008
4487 Worcester Dr	0.04	40	R									NA		NA		1986
4488 Toll House Rd	0.12	770	R									NA		NA		12/09/2008
4488 Toll House Rd	0.05	700	R									NA		NA		12/09/2008
4488 Toll House Rd	0.17	260	R									NA		NA		12/09/2008
4488 Toll Houe Rd	0.18	1200	R									NA		NA		12/09/2008
4488 Toll House Rd	0.09	610	R									NA		NA		12/09/2008
4488 Toll House Rd	0.35	220	R									NA		NA		12/09/2008
4488 Toll House Rd	0.15	130	R									NA		NA		12/09/2008
4489 Quarter Charge Dr	0.17	90	R									NA		NA		1986
4489 Quarter Charge Dr	0.08	250	R									NA		NA		12/09/2008
4490 Chartwell Ct	0.04	30	R									NA		NA		07/30/2009
4491 Holborn Ave	1.16	790	R									NA		NA		03/04/2009
4492 Planters Ct	0.11	140	R									NA		NA		07/30/2009
4493 Valiant Ct	0.06	47	R									NA		NA		1986
4493 Valiant Ct	0.06	50	R									NA		NA		1986

Virginia Department of Transportation
Traffic Engineering Division
2012
Annual Average Daily Traffic Volume Estimates By Section of Route
Fairfax Maintenance Area

Route	Length	AADT	QA	4Tire	Bus	-----Truck-----				QC	K Factor	QK	Dir Factor	AAWDT	QW	Year
						2Axle	3+Axle	1Trail	2Trail							
Fairfax County																
(4494) Mockingbird Dr	0.17	1200	R			From: 29-2453 Duncan Dr					NA		NA			1987
						To: 29-2461										
(4495) Briar Creek Dr	0.62	260	R			From: 29-710 Wakefield Chapel Rd					NA		NA			03/04/2009
(4495) Briar Creek Dr	0.43	200	R			From: 29-2453 S, Duncan Dr					NA		NA			07/30/2009
(4495) Briar Creek Dr	0.14	80	R			From: 29-2453 N, Duncan Dr					NA		NA			07/30/2009
						To: 29-4676 Fox Harrow Lane										
(4496) Acosta Rd	0.08	770	R			From: 29-2554 Okla Dr					NA		NA			12/07/2005
(4496) Acosta Rd	0.26	690	R			From: 29-3577 Kittery Ct					NA		NA			12/07/2005
(4496) Acosta Rd	0.07	610	R			From: 29-4448 Lynn Regis Ct					NA		NA			12/07/2005
(4496) Acosta Rd	0.07	470	R			From: 29-4447 Latrobe Ct					NA		NA			12/07/2005
(4496) Acosta Rd	0.23	430	R			From: 29-4665 Tovito Dr					NA		NA			12/07/2005
						To: 29-4418 Convento Ter										
(4497) Woodchuck Ct	0.05	70	R			From: Cul-de-Sac					NA		NA			07/30/2009
						To: 29-4495										
(4498) Limoges Dr	0.07	40	R			From: Dead End					NA		NA			1986
(4498) Limoges Dr	0.17	90	R			From: 29-1558 Maple Ave					NA		NA			12/16/2008
(4498) Limoges Dr	0.06	50	R			From: 29-4485 Minton Dr					NA		NA			1986
						To: Dead End										
(4499) Excalibur Ct	0.05	60	R			From: 29-4478 Launcelot Way					NA		NA			07/30/2009
						To: Cul-de-Sac										
(4500) Old Keene Mill Rd	0.15	90	R			From: 29-4556 Wyngate Dr					NA		NA			07/28/2009
						To: Dead End										
(4501) Roxann Rd	0.30	540	R			From: 29-611 Telegraph Rd					NA		NA			07/27/2009
						To: Dead End										
(4502) Fullerton Rd	1.04	15000	R			From: 29-638 Rolling Rd					NA		NA			1991
(4502) Boudinot Dr	0.12	26000	R			From: 29-4600; Boudinot Dr					NA		NA			12/01/2009
						To: 29-4600 Fullerton Rd										
(4503) Haute Ct	0.06	1400	R			From: Cul-de-Sac					NA		NA			1986
						To: 29-4502										
(4504) Walking Horse Ct	0.05	90	R			From: 29-4592 Cottontail Ct					NA		NA			12/07/2001
						To: Cul-de-Sac										
(4505) Sydney Rd	0.38	60	R			From: 29-976 Woodfair Rd					NA		NA			09/08/2000
						To: 29-8475 Little Ox Rd										

Virginia Department of Transportation
Traffic Engineering Division
2012
Annual Average Daily Traffic Volume Estimates By Section of Route
Fairfax Maintenance Area

Route	Length	AADT	QA	4Tire	Bus	-----Truck-----				QC	K Factor	QK	Dir Factor	AAWDT	QW	Year
						2Axle	3+Axle	1Trail	2Trail							
Fairfax County																
(4506) Woodfair Dr	0.06	60	R			From: 29-976 Woodfair Rd					NA			NA		09/05/2001
						To: Dead End										
(4507) Craftown Rd	0.05	48	R			From: Dead End					NA			NA		09/05/2001
(4507) Craftown Rd	0.03	70	R			From: 29-4508 Wild Acre Way					NA			NA		09/08/2000
(4507) Craftown Rd	0.23	190	R			From: 29-4509 Wedo Lane					NA			NA		11/05/2001
						To: 29-645 Clifton Rd										
(4508) Wild Acre Way	0.12	80	R			From: Cul-de-Sac					NA			NA		11/05/2001
						To: 29-4507 Craftown Rd										
(4509) Wedo Lane	0.05	30	R			From: 29-4507 Craftown Rd					NA			NA		11/05/2001
						To: Dead End										
(4510) Rivington Rd	0.07	270	R			From: 29-3332 Greeley Blvd					NA			NA		01/02/2002
						To: 29-4513 Brixton St										
(4510) Rivington Rd	0.20	420	R			From: 29-4513					NA			NA		01/02/2002
						To: 29-4511										
(4510) Rivington Rd	0.06	720	R			From: 29-4511					NA			NA		01/02/2002
						To: 29-638										
(4511) Greenview Lane	0.12	210	R			From: 29-4516 Holford Lane					NA			NA		12/09/2008
						To: 29-4515 Portree Ct										
(4511) Greenview Lane	0.09	330	R			From: 29-4515 Portree Ct					NA			NA		12/09/2008
						To: 29-4514 Harland Dr										
(4511) Greenview Lane	0.14	570	R			From: 29-4514 Harland Dr					NA			NA		12/09/2008
						To: 29-3332 Greeley Blvd										
(4511) Greenview Lane	0.06	260	R			From: 29-3332 Greeley Blvd					NA			NA		01/02/2002
						To: 29-4513 Brixton St										
(4511) Greenview Lane	0.05	280	R			From: 29-4513 Brixton St					NA			NA		01/02/2002
						To: 29-4512 Newby Ct										
(4511) Greenview Lane	0.14	470	R			From: 29-4512 Newby Ct					NA			NA		01/02/2002
						To: 29-4510 Rivington Rd										
(4512) Newby Ct	0.05	60	R			From: Cul-de-Sac					NA			NA		01/02/2002
						To: 29-4511										
(4513) Brixton St	0.12	50	R			From: 29-4510 Rivington Rd					NA			NA		12/09/2008
						To: 29-4511										
(4514) Harland Dr	0.08	140	R			From: 29-4516 Holford Lane					NA			NA		01/02/2002
						To: 29-4518 Kensal Ct										
(4514) Harland Dr	0.08	230	R			From: 29-4518 Kensal Ct					NA			NA		01/02/2002
						To: 29-4517 Sandover Ct										
(4514) Harland Dr	0.04	460	R			From: 29-4517 Sandover Ct					NA			NA		12/09/2008
						To: 29-4511										
(4514) Harland Dr	0.09	630	R			From: 29-4511					NA			NA		12/09/2008
						To: 29-4174 Bamack Dr										
(4515) Portree Ct	0.08	70	R			From: Cul-de-Sac					NA			NA		1986
						To: 29-4511										

Virginia Department of Transportation
Traffic Engineering Division
2012
Annual Average Daily Traffic Volume Estimates By Section of Route
Fairfax Maintenance Area

Route	Length	AADT	QA	4Tire	Bus	-----Truck-----				QC	K Factor	QK	Dir Factor	AAWDT	QW	Year
						2Axle	3+Axle	1Trail	2Trail							
Fairfax County																
(4516) Holford Lane	0.12	110	R									NA		NA		1986
(4516) Holford Lane	0.06	90	R									NA		NA		12/09/2008
(4516) Holford Lane	0.24	250	R									NA		NA		01/02/2002
(4517) Sandover Ct	0.17	210	R									NA		NA		01/02/2002
(4518) Kensal Ct	0.09	130	R									NA		NA		01/02/2002
(4519) Sue Paige Ct	0.04	80	R									NA		NA		07/28/2009
(4520) Side Saddle Rd	0.07	350	R									NA		NA		02/19/2009
(4520) Side Saddle Rd	0.10	280	R									NA		NA		12/10/2008
(4520) Side Saddle Rd	0.10	230	R									NA		NA		12/10/2008
(4520) Side Saddle Rd	0.07	1400	R									NA		NA		12/10/2008
(4521) Huntsman Blvd	0.45	820	R									NA		NA		12/03/2001
(4521) Huntsman Blvd	0.22	1900	R									NA		NA		12/17/2008
(4521) Huntsman Blvd	0.05	2500	R									NA		NA		12/17/2008
(4521) Huntsman Blvd	1.27	7500	F	98%	1%	0%	0%	0%	0%	F	0.102	F	0.567	8000	F	2012
(4521) Huntsman Blvd	0.65	7500	F	98%	1%	0%	0%	0%	0%	C	0.094	F	0.548	8000	F	2012
(4521) Huntsman Blvd	0.64	1400	R									NA		NA		07/28/2009
(4522) Bridle Wood Dr	0.08	60	R									NA		NA		1986
(4522) Bridle Wood Dr	0.07	290	R									NA		NA		12/09/2008
(4522) Bridle Wood Dr	0.07	510	R									NA		NA		12/10/2008
(4522) Bridle Wood Dr	0.07	360	R									NA		NA		12/10/2008
(4522) Bridle Wood Dr	0.03	20	R									NA		NA		1986
(4523) Jenny Dee Pl	0.06	190	R									NA		NA		12/10/2008

Virginia Department of Transportation
Traffic Engineering Division
2012
Annual Average Daily Traffic Volume Estimates By Section of Route
Fairfax Maintenance Area

Route	Length	AADT	QA	4Tire	Bus	-----Truck-----				QC	K Factor	QK	Dir Factor	AAWDT	QW	Year
						2Axle	3+Axle	1Trail	2Trail							
Fairfax County																
4523 Jenny Dee Pl	0.05	60	R				29-4524 Fox Ridge Rd				NA			NA		1986
							Dead End									
4524 Fox Ridge Rd	0.15	60	R				29-4523 Jenny Dee Pl				NA			NA		12/10/2008
							29-4525 Reynard Dr									
4525 Reynard Dr	0.04	30	R				Dead End				NA			NA		1986
							29-4520 Side Saddle Rd									
4525 Reynard Dr	0.19	100	R				29-4520 Side Saddle Rd				NA			NA		12/10/2008
							29-4530 Houndmaster Rd									
4525 Reynard Dr	0.16	250	R				29-4530 Houndmaster Rd				NA			NA		12/10/2008
							29-4526 Lynn Susan Ct									
4525 Reynard Dr	0.06	270	R				29-4526 Lynn Susan Ct				NA			NA		12/10/2008
							29-4522									
4525 Reynard Dr	0.09	210	R				29-4522				NA			NA		12/10/2008
							29-4524 Fox Ridge Rd									
4525 Reynard Dr	0.02	160	R				29-4524 Fox Ridge Rd				NA			NA		12/10/2008
							29-4527 Sandy Dr									
4525 Reynard Dr	0.13	110	R				29-4527 Sandy Dr				NA			NA		1986
							Dead End									
							Cul-de-Sac									
4526 Lynn Susan Ct	0.03	20	R				Cul-de-Sac				NA			NA		1986
							29-4525 Reynard Dr									
							29-4525 Reynard Dr									
4527 Sandy Dr	0.03	10	R				29-4525 Reynard Dr				NA			NA		1986
							Dead End									
							Dead End									
4528 Grey Fox Dr	0.03	6	R				Dead End				NA			NA		1986
							29-4564									
4528 Grey Fox Dr	0.10	320	R				29-4564				NA			NA		12/09/2008
							29-4565 Jackie Deneese Ct									
4528 Grey Fox Dr	0.05	310	R				29-4565 Jackie Deneese Ct				NA			NA		12/09/2008
							29-4561 Coachman Dr									
4528 Grey Fox Dr	0.11	320	R				29-4561 Coachman Dr				NA			NA		12/09/2008
							29-4560 Little Ann Ct									
4528 Grey Fox Dr	0.07	270	R				29-4560 Little Ann Ct				NA			NA		12/09/2008
							29-4529 Red Jacket Rd									
4528 Grey Fox Dr	0.21	140	R				29-4529 Red Jacket Rd				NA			NA		12/09/2008
							29-4522									
4528 Grey Fox Dr	0.08	70	R				29-4522				NA			NA		1986
							Dead End									
							29-4521 Huntsman Blvd									
4529 Red Jacket Rd	0.06	320	R				29-4521 Huntsman Blvd				NA			NA		12/09/2008
							29-4528 Grey Fox Dr									
4529 Red Jacket Rd	0.07	260	R				29-4528 Grey Fox Dr				NA			NA		12/09/2008
							29-4531 Terry Lynn Ct									
4529 Red Jacket Rd	0.07	150	R				29-4531 Terry Lynn Ct				NA			NA		12/09/2008
							29-4532 Law Ct									
4529 Red Jacket Rd	0.06	40	R				29-4532 Law Ct				NA			NA		1986
							Dead End									

Virginia Department of Transportation
Traffic Engineering Division
2012
Annual Average Daily Traffic Volume Estimates By Section of Route
Fairfax Maintenance Area

Route	Length	AADT	QA	4Tire	Bus	-----Truck-----				QC	K Factor	QK	Dir Factor	AAWDT	QW	Year
						2Axle	3+Axle	1Trail	2Trail							
Fairfax County																
(4530) Houndmaster Rd	0.28	2400	R								NA			NA		02/19/2009
(4531) Terry Lynn Ct	0.06	100	R								NA			NA		07/28/2009
(4532) Law Ct	0.05	60	R								NA			NA		07/28/2009
(4533) Etta Dr	0.27	240	R								NA			NA		12/10/2008
(4533) Etta Dr	0.27	120	R								NA			NA		12/10/2008
(4533) Nanlee Dr	0.17	160	R								NA			NA		12/10/2008
(4533) Nanlee Dr	0.05	230	R								NA			NA		12/10/2008
(4533) Nanlee Dr	0.08	310	R								NA			NA		02/19/2009
(4533) Etta Dr	0.06	630	R								NA			NA		12/10/2008
(4533) Etta Dr	0.05	1700	R								NA			NA		12/10/2008
(4534) Dianne Pl	0.09	180	R								NA			NA		07/28/2009
(4535) Belleair Rd	0.14	580	R								NA			NA		10/29/2001
(4535) Belleair Rd	0.06	450	R								NA			NA		10/29/2001
(4535) Belleair Rd	0.08	60	R								NA			NA		1986
(4536) Willow Oak Pl	0.12	140	R								NA			NA		07/28/2009
(4537) Ashview Dr	0.15	220	R								NA			NA		08/12/2009
(4537) Ashview Dr	0.10	90	R								NA			NA		1986
(4538) One Penny Dr	0.23	140	R								NA			NA		08/31/2001
(4538) One Penny Dr	0.20	250	R								NA			NA		08/31/2001
(4539) Two Penny Lane	0.05	30	R								NA			NA		08/31/2001
(4540) Manchester St	0.21	8200	F	98%	1%	1%	0%	0%	0%	C	0.092	F	0.625	8700	F	2012

Virginia Department of Transportation
Traffic Engineering Division
2012
Annual Average Daily Traffic Volume Estimates By Section of Route
Fairfax Maintenance Area

Route	Length	AADT	QA	4Tire	Bus	-----Truck-----				QC	K Factor	QK	Dir Factor	AAWDT	QW	Year
						2Axle	3+Axle	1Trail	2Trail							
Fairfax County																
(4541) Powder Horn Rd	0.07	1000	R				From: 29-4530 Houndmaster Rd				NA			NA		02/19/2009
(4541) Powder Horn Rd	0.19	2500	R				To: 29-4547 Deborahann Ct				NA			NA		1986
(4541) Powder Horn Rd	0.10	760	R				From: 29-4533 Etta Dr				NA			NA		12/10/2008
(4541) Kerry Lane	0.10	580	R				To: 29-4533 Nanlee Dr; Etta Dr				NA			NA		02/19/2009
(4541) Kerry Lane	0.12	400	R				From: 29-4543 Gillings Rd				NA			NA		1986
(4541) Kerry Lane	0.06	350	R				To: 29-4545 Dawley Ct				NA			NA		02/19/2009
(4541) Kerry Lane	0.17	520	R				From: 29-4542 Lavant Dr				NA			NA		02/19/2009
(4542) Lavant Dr	0.06	170	R				To: 29-640 Sydenstricker Rd				NA			NA		12/10/2008
(4542) Lavant Dr	0.06	190	R				From: 29-4533 Nanlee Dr				NA			NA		12/10/2008
(4542) Lavant Dr	0.06	140	R				To: 29-4541 Kerry Lane				NA			NA		12/10/2008
(4542) Lavant Dr	0.06	140	R				From: 29-4546 Madley Ct				NA			NA		12/10/2008
(4543) Gillings Rd	0.09	200	R				To: 29-4544 Langport Dr				NA			NA		12/10/2008
(4543) Gillings Rd	0.10	210	R				From: 29-4551 SOUTH				NA			NA		12/10/2008
(4543) Gillings Rd	0.07	370	R				To: 29-4552 Fairburn Dr				NA			NA		12/10/2008
(4543) Gillings Rd	0.06	500	R				From: 29-4551 NORTH				NA			NA		12/10/2008
(4543) Gillings Rd	0.06	500	R				To: 29-4548 Kentford Dr				NA			NA		12/10/2008
(4543) Gillings Rd	0.10	580	R				From: 29-4544 Langport Dr				NA			NA		12/10/2008
(4544) Langport Dr	0.07	60	R				To: 29-4541				NA			NA		1986
(4544) Langport Dr	0.05	210	R				From: Dead End				NA			NA		1986
(4544) Langport Dr	0.18	130	R				To: 29-4549 Hadlow Dr				NA			NA		12/10/2008
(4545) Dawley Ct	0.06	60	R				From: 29-4542				NA			NA		12/10/2008
(4546) Madley Ct	0.05	70	R				To: 29-4543 Gillings Rd				NA			NA		12/10/2008
(4547) Deborahann Ct	0.03	30	R				From: Cul-de-Sac				NA			NA		07/28/2009
(4548) Kentford Dr	0.13	760	R				To: 29-4541				NA			NA		07/28/2009
(4548) Kentford Dr	0.13	760	R				From: Cul-de-Sac				NA			NA		07/28/2009
(4548) Kentford Dr	0.13	760	R				To: 29-4542				NA			NA		07/28/2009
(4547) Deborahann Ct	0.03	30	R				From: 29-4541				NA			NA		1986
(4548) Kentford Dr	0.13	760	R				To: Cul-de-Sac				NA			NA		1986
(4548) Kentford Dr	0.13	760	R				From: 29-640 Sydenstricker Rd				NA			NA		02/19/2009
(4548) Kentford Dr	0.13	760	R				To: 29-4549 Hadlow Dr				NA			NA		02/19/2009

Virginia Department of Transportation
Traffic Engineering Division
2012
Annual Average Daily Traffic Volume Estimates By Section of Route
Fairfax Maintenance Area

Route	Length	AADT	QA	4Tire	Bus	-----Truck-----				QC	K Factor	QK	Dir Factor	AAWDT	QW	Year
						2Axle	3+Axle	1Trail	2Trail							
Fairfax County																
(4548) Kentford Dr	0.06	360	R								NA			NA		12/10/2008
(4548) Kentford Dr	0.16	270	R								NA			NA		12/10/2008
(4549) Hadlow Dr	0.06	200	R								NA			NA		12/10/2008
(4549) Hadlow Dr	0.22	270	R								NA			NA		12/10/2008
(4549) Hadlow Dr	0.11	500	R								NA			NA		12/10/2008
(4549) Hadlow Dr	0.18	360	R								NA			NA		12/10/2008
(4549) Hadlow Dr	0.07	400	R								NA			NA		12/10/2008
(4549) Hadlow Dr	0.06	80	R								NA			NA		12/10/2008
(4550) Galgate Dr	0.14	240	R								NA			NA		12/10/2008
(4550) Galgate Dr	0.09	200	R								NA			NA		12/10/2008
(4551) Galgate Dr	0.04	49	R								NA			NA		01/08/2004
(4551) Galgate Dr	0.07	320	R								NA			NA		01/08/2004
(4551) Galgate Dr	0.07	670	R								NA			NA		01/18/2004
(4551) Galgate Dr	0.05	940	R								NA			NA		01/08/2004
(4551) Galgate Dr	0.06	1100	R								NA			NA		01/08/2004
(4551) Galgate Dr	0.07	1000	R								NA			NA		01/08/2004
(4551) Galgate Dr	0.03	1000	R								NA			NA		01/18/2004
(4551) Galgate Dr	0.10	910	R								NA			NA		01/08/2004
(4551) Galgate Dr	0.04	620	R								NA			NA		01/08/2004
(4551) Ashbury Dr	0.04	620	R								NA			NA		01/08/2004
(4551) Ashbury Dr	0.34	250	R								NA			NA		01/08/2004
(4552) Fairburn Dr	0.25	70	R								NA			NA		12/10/2008
(4553) Ivybridge Ct	0.11	60	R								NA			NA		08/12/2009

Virginia Department of Transportation
Traffic Engineering Division
2012
Annual Average Daily Traffic Volume Estimates By Section of Route
Fairfax Maintenance Area

Route	Length	AADT	QA	4Tire	Bus	-----Truck-----				QC	K Factor	QK	Dir Factor	AAWDT	QW	Year
						2Axle	3+Axle	1Trail	2Trail							
Fairfax County																
(4554) Arley Dr	0.16	300	R				29-5538					NA		NA		02/05/2004
(4554) Arley Dr	0.08	610	R				29-6139 Hanks Pl					NA		NA		02/05/2004
(4554) Arley Dr	0.14	620	R				29-6130 Freshaire Dr					NA		NA		02/05/2004
(4554) Arley Dr	0.07	640	R				29-5535 Sontag Way					NA		NA		02/05/2004
(4554) Arley Dr	0.04	680	R				29-6137 Flower Tuft Ct					NA		NA		02/05/2004
(4554) Arley Dr	0.05	700	R				29-5248 Redbridge Ct					NA		NA		02/05/2004
(4554) Arley Dr	0.03	740	R				29-5245 Cuttermill Pl					NA		NA		02/05/2004
(4554) Arley Dr	0.25	880	R				29-5258 Applecross Lane					NA		NA		02/05/2004
(4554) Arley Dr	0.03	1100	R				29-4569 Sampal Pl					NA		NA		02/05/2004
(4554) Arley Dr	0.05	1300	R				29-4588 Whitson Dr					NA		NA		02/05/2004
(4554) Arley Dr	0.03	1500	R				29-4568 Arley Pl					NA		NA		02/05/2004
(4554) Arley Dr	0.18	1600	R				29-640 Sydenstricker Rd					NA		NA		02/05/2004
(4555) Greeley Ct	0.05	60	R				Cul-de-Sac					NA		NA		12/19/2001
(4556) Wyngate Dr	0.13	400	R				29-644; 29-4500					NA		NA		12/09/2008
(4556) Wyngate Dr	0.07	510	R				29-4557 Alloway Ct					NA		NA		12/19/2001
(4557) Alloway Ct	0.16	190	R				Cul-de-Sac					NA		NA		12/19/2001
(4558) Brentford Dr	0.14	190	R				29-3332 Greeley Blvd					NA		NA		12/09/2008
(4558) Brentford Dr	0.02	NA					0.14 MN 29-3332					NA		NA		
(4559) Cub Den Ct	0.19	50	R				Cul-de-Sac					NA		NA		06/28/2001
(4560) Little Ann Ct	0.07	110	R				29-643 Henderson Rd					NA		NA		07/28/2009
(4561) Coachman Dr	0.04	500	R				29-4528 Grey Fox Dr					NA		NA		12/09/2008
(4561) Coachman Dr	0.05	400	R				Cul-de-Sac					NA		NA		12/09/2008
(4561) Coachman Dr	0.04	500	R				29-4521 Huntsman Blvd					NA		NA		12/09/2008
(4561) Coachman Dr	0.05	400	R				29-4563 Teddy Rae Ct					NA		NA		12/09/2008
(4561) Coachman Dr	0.05	400	R				29-4528 Grey Fox Dr					NA		NA		12/09/2008

Virginia Department of Transportation
Traffic Engineering Division
2012
Annual Average Daily Traffic Volume Estimates By Section of Route
Fairfax Maintenance Area

Route	Length	AADT	QA	4Tire	Bus	-----Truck-----				QC	K Factor	QK	Dir Factor	AAWDT	QW	Year
						2Axle	3+Axle	1Trail	2Trail							
Fairfax County																
(4561) Coachman Dr	0.12	240	R								NA			NA		12/09/2008
(4561) Coachman Dr	0.07	48	R								NA			NA		1986
(4562) Barb Anne Ct	0.03	30	R								NA			NA		1986
(4563) Teddy Rae Ct	0.04	30	R								NA			NA		1986
(4564) Spur Rd	0.23	290	R								NA			NA		07/28/2009
(4564) Spur Rd	0.45	1400	R								NA			NA		12/09/2008
(4565) Jackie Deneese Ct	0.03	20	R								NA			NA		1986
(4566) Wolf Den Rd	0.08	70	R								NA			NA		07/19/2000
(4567) Linden Tree Lane	0.18	470	R								NA			NA		12/10/2008
(4568) Arley Pl	0.05	30	R								NA			NA		07/28/2009
(4569) Sampal Pl	0.13	170	R								NA			NA		07/28/2009
(4570) Danford Lane	0.11	30	R								NA			NA		1986
(4570) Danford Lane	0.07	230	R								NA			NA		12/10/2008
(4571) Danford Pl	0.07	120	R								NA			NA		12/10/2008
(4571) Danford Pl	0.03	40	R								NA			NA		1986
(4572) Danford Ct	0.05	110	R								NA			NA		07/28/2009
(4573) Hadlow Ct	0.16	310	R								NA			NA		07/28/2009
(4574) Dryburgh Ct	0.06	60	R								NA			NA		1986
(4575) Bristlecone Pl	0.06	90	R								NA			NA		07/28/2009

Virginia Department of Transportation
Traffic Engineering Division
2012
Annual Average Daily Traffic Volume Estimates By Section of Route
Fairfax Maintenance Area

Route	Length	AADT	QA	4Tire	Bus	-----Truck-----				QC	K Factor	QK	Dir Factor	AAWDT	QW	Year
						2Axle	3+Axle	1Trail	2Trail							
Fairfax County																
(4576) Woodview Dr	0.06	60	R								NA			NA		1986
(4576) Woodview Dr	0.05	220	R								NA			NA		12/10/2008
(4576) Woodview Dr	0.06	150	R								NA			NA		1986
(4576) Woodview Dr	0.08	210	R								NA			NA		02/17/2009
(4577) Joyce Phillip Ct	0.08	90	R								NA			NA		07/28/2009
(4578) Steven Irving Ct	0.09	80	R								NA			NA		07/28/2009
(4579) Donna Dean Dr	0.17	290	R								NA			NA		12/09/2008
(4579) Donna Dean Dr	0.04	30	R								NA			NA		1986
(4580) Field Master Dr	0.18	2200	R								NA			NA		07/28/2009
(4580) Field Master Dr	0.31	4000	R								NA			NA		1991
(4580) Field Master Dr	0.31	1400	R								NA			NA		07/28/2009
(4581) Shari Dr	0.18	210	R								NA			NA		01/29/2009
(4581) Shari Dr	0.05	30	R								NA			NA		1986
(4582) Conservation Dr	0.10	1500	R								NA			NA		12/09/2008
(4582) Conservation Dr	0.06	1600	R								NA			NA		12/09/2008
(4582) Conservation Dr	0.03	1700	R								NA			NA		12/09/2008
(4582) Conservation Dr	0.04	1800	R								NA			NA		12/09/2008
(4582) Conservation Dr	0.03	1000	R								NA			NA		12/09/2008
(4582) Conservation Dr	0.46	780	R								NA			NA		12/07/2001
(4582) Conservation Dr	0.06	1700	R								NA			NA		12/07/2001
(4583) Antelope Pl	0.05	45	R								NA			NA		1986
(4583) Antelope Pl	0.05	190	R								NA			NA		12/09/2008

Virginia Department of Transportation
Traffic Engineering Division
2012
Annual Average Daily Traffic Volume Estimates By Section of Route
Fairfax Maintenance Area

Route	Length	AADT	QA	4Tire	Bus	-----Truck-----				QC	K Factor	QK	Dir Factor	AAWDT	QW	Year
						2Axle	3+Axle	1Trail	2Trail							
Fairfax County																
4584 Riata Ct	0.05	80	R			From: 29-4583 Antelope Pl					NA			NA		12/07/2001
						To: Cul-de-Sac										
4585 Cutting Horse Ct	0.13	220	R			From: Cul-de-Sac					NA			NA		12/07/2001
						To: 29-4582 Conservation Dr										
4586 Setter Pl	0.13	200	R			From: Cul-de-Sac					NA			NA		12/07/2001
						To: 29-4582 Conservation Dr										
4587 Spaniel Rd	0.15	150	R			From: Cul-de-Sac					NA			NA		1986
						To: 29-4591 Shotgun Ct										
4587 Spaniel Rd	0.10	380	R			From: 29-4591 Shotgun Ct					NA			NA		12/09/2008
						To: 29-4582 Conservation Dr										
4588 Whitson Dr	0.23	160	R			From: 29-4551					NA			NA		12/10/2008
						To: 29-4554										
4589 Wolf Run Lane	0.58	160	R			From: Cul-de-Sac					NA			NA		06/28/2001
						To: 29-643 Henderson Rd										
4590 Candace Lane	0.09	470	R			From: 29-4455					NA			NA		12/09/2008
						To: 29-4634 Nero St										
4591 Shotgun Ct	0.15	180	R			From: 29-4587 Spaniel Rd					NA			NA		02/05/2004
						To: 29-5538										
4591 Shotgun Ct	0.06	70	R			From: 29-5538					NA			NA		02/05/2004
						To: Cul-de-Sac										
4592 Cottontail Ct	0.08	170	R			From: 29-5560 Game Lord Dr					NA			NA		02/05/2004
						To: 29-4504 Walking Horse Ct										
4592 Cottontail Ct	0.35	230	R			From: 29-4504 Walking Horse Ct					NA			NA		02/05/2004
						To: 29-4582 Conservation Dr										
4593 Thiban Ter	0.06	100	R			From: 29-4455					NA			NA		01/31/2002
						To: Cul-de-Sac										
4594 Oak Forest Dr	0.08	100	R			From: 29-4444					NA			NA		07/30/2009
						To: Cul-de-Sac										
4595 Epinard Ct	0.19	170	R			From: 29-4491					NA			NA		1986
						To: Cul-de-Sac										
4596 Philadelphia Pl	0.10	110	R			From: 29-2430 Braeburn Rd					NA			NA		07/30/2009
						To: Cul-de-Sac										
4597 Federal Ct	0.09	140	R			From: 29-2430 Braeburn Rd					NA			NA		07/30/2009
						To: Cul-de-Sac										
4598 King Carter Ct	0.07	50	R			From: Cul-de-Sac					NA			NA		07/30/2009
						To: 29-2430 Braeburn Rd										
4599 Howrey Ct	0.09	100	R			From: 29-4633 Sinon St					NA			NA		07/30/2009
						To: Cul-de-Sac										

Virginia Department of Transportation
Traffic Engineering Division
2012
Annual Average Daily Traffic Volume Estimates By Section of Route
Fairfax Maintenance Area

Route	Length	AADT	QA	4Tire	Bus	-----Truck-----				QC	K Factor	QK	Dir Factor	AAWDT	QW	Year
						2Axle	3+Axle	1Trail	2Trail							
Fairfax County																
(4600) Fullerton Rd	0.21	29000	R								NA		NA			02/25/2009
(4600) Fullerton Rd	0.39	11000	R								NA		NA			1987
(4601) Middlebrook St	0.07	80	R								NA		NA			1986
(4601) Middlebrook St	0.05	180	R								NA		NA			01/29/2009
(4601) Middlebrook St	0.06	150	R								NA		NA			01/29/2009
(4602) Annapolis Ct	0.04	60	R								NA		NA			07/30/2009
(4604) Declaration Ct	0.06	210	R								NA		NA			12/09/2008
(4604) Declaration Ct	0.07	60	R								NA		NA			1986
(4605) Dorr Ave	0.25	5400	R								NA		NA			11/02/2005
(4605) Dorr Ave	0.16	2900	R								NA		NA			1986
(4606) Merrifield Ave	0.14	2400	R								NA		NA			11/02/2005
(4607) Wynford Dr	0.22	190	R								NA		NA			1997
(4607) Wynford Dr	0.06	320	R								NA		NA			1997
(4607) Wynford Dr	0.09	390	R								NA		NA			1997
(4607) Wynford Dr	0.07	250	R								NA		NA			1997
(4607) Wynford Dr	0.14	200	R								NA		NA			1997
(4607) Wynford Dr	0.05	290	R								NA		NA			11/14/2005
(4608) Cranleigh Ct	0.09	70	R								NA		NA			1997
(4609) Grosvenor Ct	0.07	60	R								NA		NA			1997
(4610) Earlham St	0.06	280	R								NA		NA			09/12/2001
(4610) Earlham St	0.05	490	R								NA		NA			09/12/2001

Virginia Department of Transportation
Traffic Engineering Division
2012
Annual Average Daily Traffic Volume Estimates By Section of Route
Fairfax Maintenance Area

Route	Length	AADT	QA	4Tire	Bus	-----Truck-----				QC	K Factor	QK	Dir Factor	AAWDT	QW	Year
						2Axle	3+Axle	1Trail	2Trail							
Fairfax County																
4611 Elmira Ct	0.04	40	R			From: 29-4406 Portsmouth Rd					NA			NA		08/15/2001
						To: Cul-de-Sac										
4612 Mantua Dr	0.26	210	R			From: 29-1044					NA			NA		1997
						To: 29-1044										
4613 Pembridge Ct	0.06	50	R			From: 29-4607 Wynford Dr					NA			NA		1997
						To: Cul-de-Sac										
4614 Lothbury Ct	0.04	30	R			From: 29-4607 Wynford Dr					NA			NA		1986
						To: Cul-de-Sac										
4615 Nan Mill Lane	0.03	330	R			From: 29-4410					NA			NA		08/04/2009
						To: Dead End; Gap										
4615 Nan Mill Lane	0.05	60	R			From: 29-4619 Twinbrook Rd					NA			NA		01/24/2002
						To: Cul-de-Sac										
4616 Sonjo Ct	0.05	47	R			From: 29-4410					NA			NA		1997
						To: 29-4410										
4617 Helenwood Dr	0.08	180	R			From: 29-4621 Olde Forge Ct					NA			NA		02/11/2009
						To: 29-4410										
4617 Helenwood Dr	0.03	40	R			From: Dead End					NA			NA		01/24/2002
						To: 29-4410										
4618 Gramlee Cir	0.13	200	R			From: 29-4410					NA			NA		01/24/2002
						To: Cul-de-Sac										
4619 Twinbrook Rd	0.67	1600	R			From: 29-620; 29-652					NA			NA		01/28/2002
						To: 29-4410										
4620 Babson Ct	0.09	180	R			From: 29-4619 Twinbrook Rd					NA			NA		01/24/2002
						To: Cul-de-Sac										
4621 Olde Forge Ct	0.04	60	R			From: 0.14 MS 29-4617					NA			NA		01/24/2002
						To: 29-4617 Helenwood Dr										
4621 Olde Forge Ct	0.04	60	R			From: Dead End					NA			NA		01/24/2002
						To: Dead End										
4622 Jomar Dr	0.13	180	R			From: Dead End					NA			NA		01/24/2001
						To: 29-4624 Libbey Dr										
4622 Jomar Dr	0.04	260	R			From: 29-4623 Stevebrook Rd					NA			NA		02/11/2009
						To: 29-4623										
4622 Jomar Dr	0.13	510	R			From: 29-4410					NA			NA		02/11/2009
						To: 29-4410										
4623 Stevebrook Rd	0.18	240	R			From: 29-4622 Jomar Dr					NA			NA		01/24/2002
						To: Cul-de-Sac										
4624 Libbey Dr	0.10	120	R			From: 29-4622 Jomar Dr					NA			NA		01/24/2002
						To: Cul-de-Sac										
4625 St Charles Pl	0.08	130	R			From: 29-4410 Pickett Rd					NA			NA		01/24/2002
						To: Cul-de-Sac										

Virginia Department of Transportation
Traffic Engineering Division
2012
Annual Average Daily Traffic Volume Estimates By Section of Route
Fairfax Maintenance Area

Route	Length	AADT	QA	4Tire	Bus	-----Truck-----				QC	K Factor	QK	Dir Factor	AAWDT	QW	Year
						2Axle	3+Axle	1Trail	2Trail							
Fairfax County																
(4626) Tara Dr	0.12	240	R									NA		NA		01/24/2002
(4626) Tara Dr	0.24	130	R									NA		NA		02/11/2009
(4626) Tara Dr	0.11	170	R									NA		NA		01/24/2002
(4627) Lawn Ct	0.14	220	R									NA		NA		01/24/2002
(4628) Berwynd Ct	0.03	40	R									NA		NA		08/08/2001
(4629) Helen Ter	0.03	30	R									NA		NA		1986
(4629) Helen Ter	0.05	180	R									NA		NA		12/09/2008
(4630) Midas Ct	0.03	30	R									NA		NA		1986
(4631) Magdalene Ct	0.05	60	R									NA		NA		01/31/2002
(4631) Magdalene Ct	0.03	40	R									NA		NA		01/31/2002
(4632) Dora Ct	0.10	150	R									NA		NA		01/31/2002
(4633) Sinon St	0.13	610	R									NA		NA		12/09/2008
(4633) Sinon St	0.07	670	R									NA		NA		12/09/2008
(4634) Nero St	0.06	80	R									NA		NA		1986
(4634) Nero St	0.12	460	R									NA		NA		12/09/2008
(4635) Rosedale Lane	0.06	45	R									NA		NA		1986
(4635) Rosedale Lane	0.06	130	R									NA		NA		07/30/2009
(4636) Tarheel Way	0.11	170	R									NA		NA		01/31/2002
(4636) Tarheel Way	0.07	200	R									NA		NA		12/09/2008
(4636) Tarheel Way	0.08	130	R									NA		NA		12/09/2008
(4636) Tarheel Way	0.02	5	R									NA		NA		1986

Virginia Department of Transportation
Traffic Engineering Division
2012
Annual Average Daily Traffic Volume Estimates By Section of Route
Fairfax Maintenance Area

Route	Length	AADT	QA	4Tire	Bus	-----Truck-----				QC	K Factor	QK	Dir Factor	AAWDT	QW	Year
						2Axle	3+Axle	1Trail	2Trail							
Fairfax County																
(4637) Kenan Ct	0.03	60	R								NA			NA		01/31/2002
(4638) Old Well Rd	0.08	120	R								NA			NA		01/31/2002
(4639) Hogans Lake Pl	0.04	50	R								NA			NA		01/31/2002
(4640) Beaverdam Ct	0.04	70	R								NA			NA		01/31/2002
(4641) Bayard Pl	0.13	90	R								NA			NA		1986
(4642) Hermitage Dr	0.08	90	R								NA			NA		01/24/2002
(4643) Briar Patch Lane	0.07	1000	R								NA			NA		12/16/2008
(4643) Briar Patch Lane	0.12	510	R								NA			NA		12/16/2008
(4643) Briar Patch Lane	0.09	260	R								NA			NA		1986
(4644) Briarwood Pl	0.08	80	R								NA			NA		1986
(4645) Novar Dr	0.24	210	R								NA			NA		12/17/2008
(4646) Lee Corner Rd	0.51	5400	F	98%	1%	1%	1%	0%	0%	F	0.098	F	0.515	5700	F	2012
(4646) Lee Corner Rd	0.61	4500	F	98%	1%	1%	1%	0%	0%	C	0.119	F	0.529	4800	F	2012
(4647) Mapleton Dr	0.24	180	R								NA			NA		12/17/2008
(4648) Tabscott Dr	0.62	1200	R								NA			NA		12/17/2008
(4648) Tabscott Dr	0.30	1900	R								NA			NA		12/17/2008
(4649) Bintree Ct	0.03	50	R								NA			NA		01/20/2004
(4650) Frontage Rd	0.03	390	R								NA			NA		1986
(4650) Frontage Rd	0.10	1400	R								NA			NA		12/17/2008
(4650) Frontage Rd	0.05	30	R								NA			NA		1986

Virginia Department of Transportation
Traffic Engineering Division
2012
Annual Average Daily Traffic Volume Estimates By Section of Route
Fairfax Maintenance Area

Route	Length	AADT	QA	4Tire	Bus	-----Truck-----				QC	K Factor	QK	Dir Factor	AAWDT	QW	Year
						2Axle	3+Axle	1Trail	2Trail							
Fairfax County																
(4651) Pennsboro Dr	0.37	1600	R			From: 29-4951 Galesbury Lane					NA		NA			12/17/2008
(4651) Pennsboro Dr	0.35	700	R			To: 29-4887 Ellendale Dr					NA		NA			12/17/2008
(4652) Willoughby Ct	0.09	160	R			From: 29-4648 E, Tabscott Dr					NA		NA			08/25/2001
(4653) Pitkin Ct	0.08	60	R			To: Cul-de-Sac					NA		NA			09/18/2000
(4654) Fulmer Dr	0.09	6	R			From: 29-4646 Lee Corner Rd					NA		NA			1986
(4654) Fulmer Dr	0.08	1100	R			To: Cul-de-Sac					NA		NA			12/17/2008
(4655) De Haven Dr	0.08	140	R			From: 29-4655 De Haven Dr					NA		NA			12/17/2008
(4655) De Haven Dr	0.11	200	R			To: 29-4646 Lee Corner Rd					NA		NA			12/17/2008
(4655) De Haven Dr	0.13	130	R			From: 29-4654 Fulmer Dr					NA		NA			1986
(4656) Newport Dr	0.17	510	R			To: 29-4657 Adelphi Ct					NA		NA			12/17/2008
(4656) Newport Dr	0.07	620	R			From: 29-4651					NA		NA			12/17/2008
(4656) Newport Dr	0.11	850	R			To: Dead End					NA		NA			12/17/2008
(4657) Adelphi Ct	0.05	70	R			From: 29-4651 SOUTH					NA		NA			09/18/2000
(4658) Kincaid Pl	0.05	60	R			To: 29-4950 E, Penwith Ct					NA		NA			08/25/2001
(4659) Pennsboro Ct	0.10	170	R			From: 29-4950 W, Penwith Ct					NA		NA			01/20/2004
(4660) Doyle Rd	0.95	100	R			To: 29-4951 N, Galesbury Lane					NA		NA			08/08/2001
(4660) Homewood Way	0.05	700	R			From: 29-4655 De Haven Dr					NA		NA			08/08/2001
(4661) Kincaid Ct	0.14	230	R			To: Cul-de-Sac					NA		NA			01/20/2004
(4661) Kincaid Ct	0.07	250	R			From: 29-4661 Kincaid Ct					NA		NA			01/20/2004
(4661) Kincaid Ct	0.04	110	R			To: 29-4651					NA		NA			08/25/2001
(4662) Briarton Dr	0.13	430	R			From: 29-4658 Kincaid Pl					NA		NA			01/20/2004
						To: 29-4887 Ellendale Dr					NA		NA			08/25/2001
						From: 29-4648 EAST					NA		NA			01/20/2004
						To: 29-6476					NA		NA			01/20/2004

Virginia Department of Transportation
Traffic Engineering Division
2012
Annual Average Daily Traffic Volume Estimates By Section of Route
Fairfax Maintenance Area

Route	Length	AADT	QA	4Tire	Bus	-----Truck-----				QC	K Factor	QK	Dir Factor	AAWDT	QW	Year
						2Axle	3+Axle	1Trail	2Trail							
Fairfax County																
(4662) Briarton Dr	0.04	360	R				29-6476				NA			NA		01/20/2004
(4662) Briarton Dr	0.09	240	R				29-6478 Gumwood Ct				NA			NA		01/20/2004
(4662) Briarton Dr	0.09	410	R				29-4299 Currey Lane				NA			NA		01/20/2004
							29-4648 WEST									
(4663) Carmel Lane	0.10	160	R				29-4651				NA			NA		01/20/2004
(4663) Carmel Lane	0.06	190	R				29-4888 Carmel Ter				NA			NA		01/20/2004
							29-4887 Ellendale Dr									
(4664) Robert Evans Dr	0.14	110	R				29-1475				NA			NA		08/17/2009
							Cul-de-Sac									
(4665) Tovito Dr	0.46	480	R				29-4496 Acosta Rd				NA			NA		1997
							Dead End									
(4666) Turkey Creek Ct	0.08	90	R				Cul-de-Sac				NA			NA		08/04/2009
							29-2235									
(4667) Necostin Way	0.04	70	R				29-2235				NA			NA		08/04/2009
							Cul-de-Sac									
(4668) Prudence Dr	0.10	280	R				29-4693 Woodland Way				NA			NA		12/17/2008
(4668) Prudence Dr	0.10	190	R				29-4673 Dulce Ct				NA			NA		12/17/2008
							29-4675 Althea Dr									
(4669) Margaret Lane	0.05	310	R				29-4693 Woodland Way				NA			NA		05/12/2003
(4669) Margaret Lane	0.12	80	R				29-7869 Margaret Ct				NA			NA		05/12/2003
							Cul-de-Sac									
(4670) Stone Haven Dr	0.06	420	R				29-620 Braddock Rd				NA			NA		12/17/2008
(4670) Stone Haven Dr	0.06	380	R				29-4671				NA			NA		12/17/2008
(4670) Stone Haven Dr	0.06	380	R				29-4672				NA			NA		12/17/2008
(4670) Stone Haven Dr	0.05	190	R				29-3647				NA			NA		03/04/2009
(4670) Stone Haven Dr	0.07	230	R				29-4674				NA			NA		12/17/2008
							29-4690									
(4671) Aberdeen Ct	0.06	100	R				Cul-de-Sac				NA			NA		01/31/2002
(4671) Regency Ct	0.08	120	R				29-4670 Stone Haven Dr				NA			NA		01/31/2002
							Cul-de-Sac									
(4672) Darien Ct	0.07	110	R				29-4670 Stone Haven Dr				NA			NA		01/31/2002
							Dead End									

Virginia Department of Transportation
Traffic Engineering Division
2012
Annual Average Daily Traffic Volume Estimates By Section of Route
Fairfax Maintenance Area

Route	Length	AADT	QA	4Tire	Bus	-----Truck-----				QC	K Factor	QK	Dir Factor	AAWDT	QW	Year
						2Axle	3+Axle	1Trail	2Trail							
Fairfax County																
4673 Dulce Ct	0.03	60	R			From: 29-4668 Prudence Dr To: Cul-de-Sac					NA			NA		01/31/2002
4674 Cockney Ct	0.11	150	R			From: 29-4670 Stone Haven Dr To: Cul-de-Sac					NA			NA		01/31/2002
4675 Althea Dr	0.07	110	R			From: Dead End To: 29-3647					NA			NA		01/31/2002
4675 Althea Dr	0.05	400	R			From: 29-4691 Charter Lane To: 29-4690 English Dr					NA			NA		12/17/2008
4675 Althea Dr	0.05	390	R			From: 29-4690 English Dr To: 29-4668 Prudence Dr					NA			NA		12/17/2008
4675 Althea Dr	0.06	560	R			From: 29-4668 Prudence Dr To: 29-4693 Woodland Way					NA			NA		12/17/2008
4675 Althea Dr	0.23	440	R			From: 29-4693 Woodland Way To: 29-4491					NA			NA		12/17/2008
4676 Fox Harrow Lane	0.10	120	R			From: 29-4491 To: 29-4495					NA			NA		12/09/2008
4676 Fox Harrow Lane	0.04	30	R			From: 29-4495 To: Dead End					NA			NA		1986
4677 Jayson Lane	0.12	160	R			From: Cul-de-Sac To: 29-4495					NA			NA		08/03/2009
4678 Nightingale Ct	0.06	120	R			From: 29-4491 To: Dead End					NA			NA		08/03/2009
4679 Mynor Dr	0.04	20	R			From: 29-4491 To: Dead End					NA			NA		1986
4680 Miss Anne Lane	0.05	100	R			From: Cul-de-Sac To: 29-2453 Duncan Dr					NA			NA		08/03/2009
4681 Captain Hawkins Ct	0.11	70	R			From: 29-2453 Duncan Dr To: Cul-de-Sac					NA			NA		08/03/2009
4682 Five Gates Rd	0.08	90	R			From: Cul-de-Sac To: 29-2453 Duncan Dr					NA			NA		08/03/2009
4683 Trotting Lane	0.05	60	R			From: Dead End To: 29-2453; 29-4488					NA			NA		08/03/2009
4684 Light Horse Ct	0.06	46	R			From: Cul-de-Sac To: 29-4488 Toll House Rd					NA			NA		1986
4684 Strong Spring Ct	0.06	80	R			From: 29-4488 Toll House Rd To: Dead End					NA			NA		08/03/2009
4685 Almond St	0.19	160	R			From: 29-4406 Portsmouth Rd To: 29-4405 Ames St					NA			NA		09/07/2001
4686 Lindsay St	0.13	4400	R			From: 29-5833 Rippon Lodge Dr To: 29-7780 Steven Lee Ct					NA			NA		09/07/2001

Virginia Department of Transportation
Traffic Engineering Division
2012
Annual Average Daily Traffic Volume Estimates By Section of Route
Fairfax Maintenance Area

Route	Length	AADT	QA	4Tire	Bus	-----Truck-----				QC	K Factor	QK	Dir Factor	AAWDT	QW	Year
						2Axle	3+Axle	1Trail	2Trail							
Fairfax County																
(4686) Lindsay St	0.08	2900	R			From: 29-7780 Steven Lee Ct						NA		NA		09/07/2001
(4686) Lindsay St	0.07	410	R			To: 29-654 Zion Dr						NA		NA		09/07/2001
(4686) Lindsay St	0.13	510	R			From: 29-4687 Colton St						NA		NA		09/07/2001
						To: 29-4406 Portsmouth Rd										
(4687) Colton St	0.12	780	R			From: 29-5833 Rippon Lodge Dr						NA		NA		02/04/2004
(4687) Colton St	0.03	800	R			To: 29-6161 Hill Cumorah Dr						NA		NA		02/04/2004
(4687) Colton St	0.05	330	R			From: 29-6160 Joshua Davis Ct						NA		NA		02/04/2004
(4687) Colton St	0.26	220	R			To: 29-654 Zion Dr						NA		NA		02/04/2004
						From: 29-4686 Lindsay St										
(4688) Stone Gate Dr	0.11	280	R			From: 29-4491						NA		NA		12/09/2008
(4688) Stone Gate Dr	0.10	250	R			To: 29-4689 Random Ct						NA		NA		12/09/2008
						From: 29-4495										
(4689) Random Ct	0.07	120	R			From: Dead End						NA		NA		08/03/2009
(4689) Random Ct	0.04	110	R			To: 0.07 ME Dead End						NA		NA		12/09/2008
(4689) Random Ct	0.09	80	R			From: 29-4688 Stone Gate Dr						NA		NA		1986
						To: Dead End										
(4690) English Dr	0.04	180	R			From: 29-4675 Althea Dr						NA		NA		12/17/2008
(4690) English Dr	0.18	170	R			To: 29-4670 Stone Haven Dr						NA		NA		01/31/2002
						From: Dead End										
(4691) Charter Lane	0.03	10	R			From: Dead End						NA		NA		01/31/2002
						To: 29-4675 Althea Dr										
(4692) Fleming Dr	0.04	260	R			From: 29-3651 Andrea Ave						NA		NA		12/17/2008
(4692) Fleming Dr	0.14	240	R			To: 29-4472 Karver Lane						NA		NA		12/17/2008
(4692) Fleming Dr	0.07	310	R			From: 29-4694 Cicero Ct						NA		NA		12/17/2008
(4692) Fleming Dr	0.06	60	R			To: 29-4693 Woodland Way						NA		NA		01/31/2002
						From: Dead End										
(4693) Woodland Way	0.60	2500	R			From: 29-620; 29-645						NA		NA		03/04/2009
						To: 29-4455										
(4694) Cicero Ct	0.04	60	R			From: Cul-de-Sac						NA		NA		01/31/2002
						To: 29-4692 Fleming Dr										
(4695) Ventura Lane	0.08	190	R			From: 29-4461						NA		NA		12/09/2008
						To: 29-4696 Sligo Lane										

Virginia Department of Transportation
Traffic Engineering Division
2012
Annual Average Daily Traffic Volume Estimates By Section of Route
Fairfax Maintenance Area

Route	Length	AADT	QA	4Tire	Bus	-----Truck-----				QC	K Factor	QK	Dir Factor	AAWDT	QW	Year
						2Axle	3+Axle	1Trail	2Trail							
Fairfax County																
(4695) Ventura Lane	0.03	30	R								NA		NA			1986
			From: 29-4696 Sligo Lane													
			To: Dead End													
(4696) Sligo Lane	0.05	30	R								NA		NA			1986
			From: Cul-de-Sac													
			To: 29-4695 Ventura Lane													
(4697) Lapham Dr	0.18	550	R								NA		NA			1997
			From: 29-671 Hunt Rd													
(4697) Lapham Dr	0.19	410	R								NA		NA			1997
			From: 29-3727 Fox Den Lane													
(4697) Lapham Dr	0.28	200	R								NA		NA			1997
			From: 29-4943 Trenholm Dr													
			To: Cul-de-Sac													
(4698) Goss Rd	0.25	130	R								NA		NA			01/29/2009
			From: 29-4699 Weirich Rd													
			To: 29-787 Olley Lane													
(4699) Weirich Rd	0.17	1100	R								NA		NA			08/04/2009
			From: 29-6593 Pickstone Dr													
(4699) Nester Rd	0.19	220	R								NA		NA			08/04/2009
			From: 29-787 Olley Lane													
			To: Dead End													
(4700) Heather Glen Dr	0.13	80	R								NA		NA			03/17/2009
			From: 29-623 Ferry Landing Rd													
(4700) Heather Glen Dr	0.13	49	R								NA		NA			03/17/2009
			From: 29-4261 Scotland Rd													
			To: 29-3109 Robertson Blvd													
(4701) Colts Neck Rd	0.83	1300	F	97%	1%	2%	0%	0%	0%	F	0.162	F	0.675	1300	F	2012
			From: 29-602 Reston Pkwy													
(4701) Colts Neck Rd	0.85	8900	F	97%	1%	2%	0%	0%	0%	C	0.107	F	0.748	9500	F	2012
			From: 29-4721 Glade Dr													
			To: 29-5320 Sunrise Valley Rd													
(4702) Quorn Lane	0.28	230	R								NA		NA			1996
			From: Dead End													
			To: 29-4701 Colts Neck Rd													
(4703) Steeplechase Dr	0.52	1700	F	98%	1%	1%	0%	0%	0%	F	0.178	F	0.744	1800	F	2012
			From: 29-665 Fox Mill Rd													
(4703) Steeplechase Dr	0.66	1400	F	98%	1%	1%	0%	0%	0%	C	0.189	F	0.593	1500	F	2012
			From: 29-673 Lawyers Rd													
(4703) Steeplechase Dr	0.07	980	R								NA		NA			08/06/2006
			From: 29-4701 Colts Neck Rd													
(4703) Steeplechase Dr	0.02	450	R								NA		NA			08/06/2006
			From: 29-4780 Venetian Ct													
(4703) Steeplechase Dr	0.04	370	R								NA		NA			08/08/2006
			From: 29-4709 Old Trace Lane													
(4703) Steeplechase Dr	0.07	310	R								NA		NA			08/06/2006
			From: 29-4781 Gallant Fox Ct													
			To: 29-4710 Paddock Lane													
(4704) Whip Rd	0.07	180	R								NA		NA			12/17/2008
			From: 29-4705 Trophy Lane													
(4704) Whip Rd	0.10	180	R								NA		NA			12/17/2008
			From: 29-4703 Steeplechase Dr													
			To: 29-4714 Fowlers Lane													

Virginia Department of Transportation
Traffic Engineering Division
2012
Annual Average Daily Traffic Volume Estimates By Section of Route
Fairfax Maintenance Area

Route	Length	AADT	QA	4Tire	Bus	-----Truck-----				QC	K Factor	QK	Dir Factor	AAWDT	QW	Year
						2Axle	3+Axle	1Trail	2Trail							
Fairfax County																
(4705) Trophy Lane	0.11	120	R			From: 0.11 MN 29-4704					NA			NA		12/17/2008
(4705) Trophy Lane	0.05	50	R			From: 29-4704 Whip Rd					NA			NA		1996
						To: Dead End										
(4706) Silver Fox Lane	0.09	100	R			From: North Cul-de-Sac					NA			NA		1996
(4706) Silver Fox Lane	0.09	NA				From: T Intersection					NA			NA		
(4706) Silver Fox Lane	0.05	140	R			From: South Cul-de-Sac T Intersection					NA			NA		12/17/2008
						To: 29-4703 Steeplechase Dr										
(4707) Triple Crown Rd	0.17	600	R			From: 29-4703 Steeplechase Dr					NA			NA		08/06/2006
(4707) Triple Crown Rd	0.21	560	R			From: 29-5312 Albot Rd					NA			NA		08/06/2006
(4707) Triple Crown Rd	0.07	530	R			From: 29-4773 Black Cap Lane					NA			NA		08/06/2006
						To: 29-4721 Glade Dr										
(4708) Trotter Lane	0.09	80	R			From: Dead End					NA			NA		1996
(4708) Trotter Lane	0.05	180	R			From: 29-4703 Steeplechase Dr					NA			NA		1996
(4708) Bugle Lane	0.07	90	R			From: Bugle Lane Dead End					NA			NA		1996
(4708) Bugle Lane	0.07	90	R			From: Trotter Lane					NA			NA		1996
						To: Dead End										
(4709) Old Trace Lane	0.08	90	R			From: Cul-de-Sac					NA			NA		1996
						To: 29-4703 Steeplechase Dr										
(4710) Paddock Lane	0.07	90	R			From: Cul-de-Sac					NA			NA		1996
(4710) Paddock Lane	0.02	140	R			From: 29-4703 Steeplechase Dr					NA			NA		08/04/2006
(4710) Paddock Lane	0.08	150	R			From: 29-4776					NA			NA		08/04/2006
(4710) Paddock Lane	0.04	170	R			From: 29-4777 Swaps Ct					NA			NA		08/04/2006
(4710) Paddock Lane	0.06	200	R			From: 29-4778 Citation Ct					NA			NA		08/04/2006
(4710) Paddock Lane	0.11	230	R			From: 29-4779 Nashua Ct					NA			NA		08/04/2006
						To: 29-4701 Colts Neck Rd										
(4711) Hounds Lane	0.07	70	R			From: Cul-de-Sac					NA			NA		1996
						To: 29-4701 Colts Neck Rd										
(4712) Basset Lane	0.10	100	R			From: Cul-de-Sac					NA			NA		1996
						To: 29-4701 Colts Neck Rd										
(4713) Stirrup Rd	0.04	390	R			From: 29-4701 Colts Neck Rd					NA			NA		12/17/2008
						To: Dead End; Gap Terminus										

Virginia Department of Transportation
Traffic Engineering Division
2012
Annual Average Daily Traffic Volume Estimates By Section of Route
Fairfax Maintenance Area

Route	Length	AADT	QA	4Tire	Bus	-----Truck-----				QC	K Factor	QK	Dir Factor	AAWDT	QW	Year
						2Axle	3+Axle	1Trail	2Trail							
Fairfax County																
(4713) Stirrup Rd	0.20	240	R				From: Dead End; Gap					NA		NA		1996
(4713) Stirrup Rd	0.16	150	R				From: 29-4713 Stirrup Rd					NA		NA		1996
							To: Dead End									
(4714) Fowlers Lane	0.11	100	R				From: Dead End					NA		NA		1996
(4714) Fowlers Lane	0.08	80	R				From: 29-4704 Whip Rd					NA		NA		1996
							To: Dead End									
(4715) Pegasus Lane	0.15	140	R				From: 29-673 Lawyers Rd					NA		NA		1996
							To: Cul-de-Sac									
(4716) Charlestown Lane	0.09	120	R				From: 29-673 Lawyers Rd					NA		NA		1996
							To: Cul-de-Sac									
(4717) Fauquier Lane	0.17	120	R				From: 29-673 Lawyers Rd					NA		NA		1996
							To: Dead End									
(4718) Riders Lane	0.17	370	R				From: 29-4703 Steeplechase Dr					NA		NA		08/09/2005
(4718) Riders Lane	0.18	300	R				From: 29-4799 Wild Cherry Pl					NA		NA		08/09/2005
(4718) Riders Lane	0.06	320	R				From: 29-5324 W, Blue Spruce Rd					NA		NA		08/09/2005
(4718) Riders Lane	0.06	240	R				From: 29-5366 Heath Pl					NA		NA		08/09/2005
(4718) Riders Lane	0.13	200	R				From: 29-5367 Heathcliff Lane					NA		NA		08/09/2005
(4718) Riders Lane	0.04	430	R				From: 29-5324 E, Blue Spruce Rd					NA		NA		08/09/2005
(4718) Riders Lane	0.13	350	R				From: 29-5323 Tree Fern Ct					NA		NA		08/09/2005
(4718) Riders Lane	0.03	530	R				From: 29-5322 Spanish Moss Ct					NA		NA		08/09/2005
(4718) Goldcup Lane	0.10	120	R				From: 29-673 Lawyers Rd					NA		NA		1996
							To: Cul-de-Sac									
(4719) Myrtle Lane	0.10	130	R				From: 29-7503 Stoneledge Ct					NA		NA		08/09/2005
(4719) Myrtle Lane	0.13	360	R				From: 29-5311 Fieldstone Lane					NA		NA		08/09/2005
(4719) Myrtle Lane	0.06	410	R				From: 29-4747 Running Cedar Rd					NA		NA		08/09/2005
(4719) Myrtle Lane	0.05	510	R				From: 29-5310 Handlebar Rd					NA		NA		08/09/2005
(4719) Myrtle Lane	0.06	150	R				From: 29-673 Lawyers Rd					NA		NA		04/14/2009
(4719) Myrtle Lane	0.13	140	R				From: T-Intersection					NA		NA		1996
							To: East Cul-de-Sac									
(4719) Myrtle Lane	0.08	70	R				From: T- Intersection					NA		NA		1996
							To: West Cul-de-Sac									

Virginia Department of Transportation
Traffic Engineering Division
2012
Annual Average Daily Traffic Volume Estimates By Section of Route
Fairfax Maintenance Area

Route	Length	AADT	QA	4Tire	Bus	-----Truck-----				QC	K Factor	QK	Dir Factor	AAWDT	QW	Year
						2Axle	3+Axle	1Trail	2Trail							
Fairfax County																
(4720) Soapstone Dr	0.74	1800	R			From: Dead End					NA			NA		1996
(4720) Soapstone Dr	0.42	4400	F	99%	0%	From: 29-673 Lawyers Rd				F	0.12	F	0.662	4700	F	2012
(4720) Soapstone Dr	0.59	6900	F	99%	0%	From: 29-4721 Glade Dr				F	0.111	F	0.712	7300	F	2012
(4720) Soapstone Dr	0.90	6200	G	99%	0%	From: 29-5329 South Lakes Dr				C	NA			6700	G	2012
(4721) Glade Dr	1.27	6000	F	98%	1%	From: 29-5320 Sunrise Valley Dr				F	0.089	F	0.52	6400	F	2012
(4721) Glade Dr	0.18	10000	F	98%	1%	From: 29-602 Reston Pkwy				C	0.093	F	0.518	11000	F	2012
(4721) Glade Dr	0.35	5100	F	98%	1%	From: 29-4701 Colts Neck Rd				F	0.097	F	0.533	5500	F	2012
(4721) Glade Dr	0.92	4000	F	98%	1%	From: 29-5328 Charterhouse Cir; Gap				F	0.103	F	0.621	4300	F	2012
(4721) Glade Dr	1.21	1800	F	98%	1%	From: 29-4720 Soapstone Dr				F	0.103	F	0.525	1900	F	2012
(4722) Pinoak Lane	0.04	60	R			From: 29-5301 Twin Branch Rd					NA			NA		1996
(4722) Pinoak Lane	0.04	200	R			From: Dead End					NA			NA		03/11/2009
(4722) Pinoak Lane	0.20	180	R			From: 29-673 Lawyers Rd					NA			NA		1996
(4723) Delevan Dr	0.12	120	R			From: 29-4738 Virgate Lane					NA			NA		03/11/2009
(4723) Delevan Dr	0.04	60	R			From: Cul-de-Sac					NA			NA		1996
(4724) Calkins Rd	0.06	60	R			From: 29-8955 Dylan Schar Ct					NA			NA		1996
(4724) Calkins Rd	0.33	260	R			From: 29-4724 Calkins Rd					NA			NA		03/23/2009
(4724)	0.03	310	R			From: Dead End					NA			NA		03/23/2009
(4725) Village Rd	0.06	7600	G	96%	1%	From: 29-4723 Delevan Dr				F	NA			8000	G	2012
(4726) North Shore Dr	0.58	5400	R			From: 29-602 Lawyers Rd					NA			NA		1993
(4726) North Shore Dr	1.65	4100	F	96%	1%	From: 29-10123 Robaleed Way				F	0.107	F	0.604	4400	F	2012
(4726) North Shore Dr	0.47	5200	F	96%	1%	From: 29-4726 North Shore Dr				C	0.091	F	0.525	5500	F	2012
(4726) North Shore Dr	0.84	2200	R			From: 29-606 Baron Cameron Ave					NA			NA		08/29/2005
						From: Dead End										
						From: 29-828 S. Wiehle Ave										
						From: 29-4727 Fairway Dr										
						From: 29-4725 Village Rd										
						From: 29-4783 Ring Rd										

Virginia Department of Transportation
Traffic Engineering Division
2012
Annual Average Daily Traffic Volume Estimates By Section of Route
Fairfax Maintenance Area

Route	Length	AADT	QA	4Tire	Bus	-----Truck-----				QC	K Factor	QK	Dir Factor	AAWDT	QW	Year
						2Axle	3+Axle	1Trail	2Trail							
Fairfax County																
(4727) Fairway Dr	0.70	1500	R				From: 29-4726 North Shore Dr					NA		NA		08/29/2005
							To: 29-828 Wiehle Ave									
(4728) Hook Rd	0.28	80	R				From: 29-4727 Fairway Dr					NA		NA		03/09/2009
							To: 29-4727 Fairway Dr									
(4728) Orchard Lane	0.12	600	R				From: Dead End					NA		NA		1996
							To: Dead End									
(4729) South Shore Rd	0.13	120	R				From: Dead End					NA		NA		1986
							To: 29-4730 Red Oak Cir									
(4729) South Shore Rd	0.13	130	R				From: Dead End					NA		NA		1986
							To: Dead End									
(4730) Red Oak Cir	0.03	40	R				From: Dead End					NA		NA		1996
							To: 29-4727 Fairway Dr									
(4730) Red Oak Cir	0.07	240	R				From: Dead End					NA		NA		03/09/2009
							To: 29-4729 South Shore Rd									
(4731) Shagbark Circle	0.03	60	R				From: Dead End					NA		NA		1996
							To: 29-4727 Fairway Dr									
(4732) Greenbriar Circle	0.03	60	R				From: Dead End					NA		NA		1996
							To: 29-4727 Fairway Dr									
(4733) Wainwright Dr	0.39	1300	R				From: 29-4726 W, North Shore Dr					NA		NA		08/29/2005
							To: 29-4735 Vantage Hill Rd									
(4733) Wainwright Dr	0.18	1100	R				From: Dead End					NA		NA		08/29/2005
							To: 29-4726 E, North Shore Dr									
(4734) Beaver Cir	0.03	40	R				From: Dead End					NA		NA		1996
							To: 29-4727 Fairway Dr									
(4735) Vantage Hill Rd	0.14	1300	R				From: 29-4733					NA		NA		1986
							To: Cul-de-Sac									
(4736) Links Dr	0.37	640	R				From: 29-4726 W, North Shore Dr					NA		NA		03/09/2009
							To: 29-4775 Wedge Dr									
(4736) Links Dr	0.05	810	R				From: Dead End					NA		NA		03/09/2009
							To: 29-4726 E, North Shore Dr									
(4737) Moorings Dr	0.20	1400	R				From: Cul-de-Sac					NA		NA		1996
							To: 29-4726 North Shore Dr									
(4738) Virgate Lane	0.06	80	R				From: 29-4722 Pinoak Lane					NA		NA		1996
							To: Cul-de-Sac									
(4739) Drop Forge Lane	0.06	230	R				From: 29-673 Lawyers Rd					NA		NA		1996
							To: Cul-de-Sac; Gap									
(4739) Drop Forge Lane	0.10	90	R				From: Cul-de-Sac; Gap Terminus					NA		NA		1996
							To: T-Intersection									
(4739) Drop Forge Lane	0.14	120	R				From: Dead End					NA		NA		1996
							To: Cul-de-Sac									

Virginia Department of Transportation
Traffic Engineering Division
2012
Annual Average Daily Traffic Volume Estimates By Section of Route
Fairfax Maintenance Area

Route	Length	AADT	QA	4Tire	Bus	-----Truck-----				QC	K Factor	QK	Dir Factor	AAWDT	QW	Year
						2Axle	3+Axle	1Trail	2Trail							
Fairfax County																
(4740) Pony Lane	0.03	40	R								NA			NA		1996
(4741) Clipstone Lane	0.10	100	R								NA			NA		1996
(4741) Clipstone Lane	0.05	210	R								NA			NA		03/11/2009
(4742) Red Clover Ct	0.06	70	R								NA			NA		1996
(4743) Farrier Lane	0.10	120	R								NA			NA		1996
(4744) Tack Lane	0.09	60	R								NA			NA		1996
(4745) Appaloosa Ct	0.06	90	R								NA			NA		09/18/2000
(4746) Jackstay Ter	0.04	60	R								NA			NA		09/18/2000
(4747) Running Cedar Rd	0.13	430	R								NA			NA		08/09/2005
(4747) Running Cedar Rd	0.07	240	R								NA			NA		08/09/2005
(4747) Running Cedar Rd	0.05	450	R								NA			NA		1996
(4747) Running Cedar Rd	0.25	210	R								NA			NA		03/11/2009
(4748) Wood Fern Ct	0.04	30	R								NA			NA		1986
(4749) Canter Lane	0.12	130	R								NA			NA		07/05/2000
(4749) Canter Lane	0.14	330	R								NA			NA		07/05/2000
(4750) Paddington Lane	0.25	3200	R								NA			NA		02/04/2004
(4750) Paddington Lane	0.31	1600	R								NA			NA		02/04/2004
(4750) Paddington Lane	0.23	1600	R								NA			NA		02/04/2004
(4751) Lee Hwy Frontage	0.04	730	R								NA			NA		02/04/2004
(4751)	0.01	400	R								NA			NA		02/04/2004
(4752) Fox Clove Rd	0.43	150	R								NA			NA		03/11/2009

Virginia Department of Transportation
Traffic Engineering Division
2012
Annual Average Daily Traffic Volume Estimates By Section of Route
Fairfax Maintenance Area

Route	Length	AADT	QA	4Tire	Bus	-----Truck-----				QC	K Factor	QK	Dir Factor	AAWDT	QW	Year
						2Axle	3+Axle	1Trail	2Trail							
Fairfax County																
(4752) Fox Clove Rd	0.08	170	R								NA			NA		03/11/2009
(4752) Fox Clove Rd	0.04	8	R								NA			NA		1996
(4753) Penny Royal Lane	0.11	90	R								NA			NA		07/05/2000
(4753) Penny Royal Lane	0.13	120	R								NA			NA		07/05/2000
(4754) Blue Smoke Trail	0.03	9	R								NA			NA		1996
(4754) Blue Smoke Trail	0.07	80	R								NA			NA		03/11/2009
(4754) Blue Smoke Trail	0.17	200	R								NA			NA		1996
(4755) Carlbern Dr	1.05	4100	R								NA			NA		07/23/2001
(4756) Greymont Dr	0.24	290	R								NA			NA		03/12/2009
(4756) Greymont Dr	0.05	350	R								NA			NA		02/04/2004
(4756) Greymont Dr	0.06	320	R								NA			NA		02/04/2004
(4756) Greymont Dr	0.06	280	R								NA			NA		02/04/2004
(4756) Greymont Dr	0.25	670	R								NA			NA		02/04/2004
(4756) Greymont Dr	0.08	560	R								NA			NA		02/04/2004
(4756) Greymont Dr	0.08	440	R								NA			NA		02/04/2004
(4757) Ritchie Rd	0.24	80	R								NA			NA		03/12/2009
(4758) Ottawa Rd	0.21	210	R								NA			NA		07/26/2001
(4758) Ottawa Rd	0.06	490	R								NA			NA		07/26/2001
(4758) Ottawa Rd	0.06	1000	R								NA			NA		07/26/2001
(4758) Ottawa Rd	0.06	600	R								NA			NA		01/21/2004
(4758) Ottawa Rd	0.05	680	R								NA			NA		07/26/2001
(4758) Ottawa Rd	0.06	270	R								NA			NA		07/26/2001
(4758) Olddale Rd	0.22	220	R								NA			NA		07/26/2001

Virginia Department of Transportation
Traffic Engineering Division
2012
Annual Average Daily Traffic Volume Estimates By Section of Route
Fairfax Maintenance Area

Route	Length	AADT	QA	4Tire	Bus	-----Truck-----				QC	K Factor	QK	Dir Factor	AAWDT	QW	Year
						2Axle	3+Axle	1Trail	2Trail							
Fairfax County																
(4758) Olddale Rd	0.19	490	R			From: 29-4904 Barrymore Rd					NA		NA			07/26/2001
(4758) Olddale Rd	0.06	430	R			To: 29-4765 W, Kamputa Dr					NA		NA			07/26/2001
(4758) Olddale Rd	0.12	490	R			From: 29-6977 Pamela Dr					NA		NA			07/26/2001
(4758) Olddale Rd						To: 29-4755 W, Carlbern Dr										
(4759) Boydell Dr	0.08	80	R			From: 29-4756					NA		NA			07/15/2000
(4760) Wood Home Rd	0.11	340	R			To: Cul-de-Sac					NA		NA			07/23/2001
(4760) Wood Home Rd	0.22	180	R			From: 29-4755 W, Carlbern Dr					NA		NA			07/23/2001
(4760) Wood Home Rd						To: 29-4946 Vinson Pl					NA		NA			07/23/2001
(4761) Latshaw Rd	0.06	190	R			To: 29-4755 E, Carlbern Dr					NA		NA			01/21/2004
(4761) Latshaw Rd						From: 29-4763 Cranoke St					NA		NA			01/21/2004
(4762) Claret Pl	0.06	510	R			To: 29-4755 Carlbern Dr					NA		NA			01/21/2004
(4762) Claret Pl						From: 29-4765 Kamputa Dr					NA		NA			01/21/2004
(4763) Cranoke St	0.11	320	R			To: 29-4756					NA		NA			07/24/2001
(4763) Cranoke St	0.18	960	R			From: Cul-de-Sac					NA		NA			07/24/2001
(4763) Cranoke St	0.18	960	R			To: 29-4766 Hibner St					NA		NA			07/24/2001
(4763) Cranoke St	0.52	1300	R			From: 29-4765 Kamputa Dr					NA		NA			07/24/2001
(4763) Cranoke St						To: 29-620 Braddock Rd					NA		NA			07/24/2001
(4764) Ponderlay Dr	0.15	100	R			From: 29-4905 Rowena Dr					NA		NA			01/21/2004
(4764) Ponderlay Dr						To: 29-4758					NA		NA			01/21/2004
(4765) Kamputa Dr	0.16	260	R			From: 29-4758 WEST					NA		NA			07/24/2001
(4765) Kamputa Dr	0.16	350	R			To: 29-4904					NA		NA			07/24/2001
(4765) Kamputa Dr	0.06	750	R			From: 29-4758 EAST					NA		NA			07/24/2001
(4765) Kamputa Dr	0.17	830	R			To: 29-4970 W, Jaslow St					NA		NA			07/24/2001
(4765) Kamputa Dr	0.03	1400	R			From: 29-4970 E, Jaslow St					NA		NA			07/24/2001
(4765) Kamputa Dr	0.06	1700	R			To: 29-4762 Claret Pl					NA		NA			07/24/2001
(4765) Kamputa Dr	0.20	4800	R			From: 29-4763 Cranoke St					NA		NA			07/24/2001
(4765) Kamputa Dr						To: 29-7346 Awbrey Patent Dr					NA		NA			07/24/2001
(4766) Hibner St	0.03	8	R			From: Dead End					NA		NA			01/21/2004
(4766) Hibner St						To: 29-4763 Cranoke St					NA		NA			01/21/2004
(4767) Tarleton Dr	0.17	180	R			From: 29-4904					NA		NA			07/24/2001
(4767) Tarleton Dr						To: 29-4758					NA		NA			07/24/2001

Virginia Department of Transportation
Traffic Engineering Division
2012
Annual Average Daily Traffic Volume Estimates By Section of Route
Fairfax Maintenance Area

Route	Length	AADT	QA	4Tire	Bus	-----Truck-----				QC	K Factor	QK	Dir Factor	AAWDT	QW	Year
						2Axle	3+Axle	1Trail	2Trail							
Fairfax County																
(4768) Ulderic Dr	0.17	170	R			From: 29-4904					NA			NA		07/24/2001
						To: 29-4758										
(4769) Checkerberry Ct	0.08	60	R			From: 29-4754 Blue Smoke Trail					NA			NA		1996
						To: Cul-de-Sac										
(4770) Oldwick Ct	0.05	60	R			From: Cul-de-Sac					NA			NA		1996
						To: 29-4749 Canter Lane										
(4771) Aintree Lane	0.23	170	R			From: 29-4703 Steeplechase Dr					NA			NA		1996
						To: Cul-de-Sac										
(4772) Sourwood Lane	0.13	160	R			From: West Cul-de-Sac					NA			NA		1996
						To: Red Maple Lane										
(4772) Sourwood Lane	0.15	300	R			From: Red Maple Lane					NA			NA		12/17/2008
						To: East Cul-de-Sac										
						From: Sourwood Lane										
(4772) Red Maple Lane	0.11	410	R			From: Sourwood Lane					NA			NA		1996
						To: 29-4721 Glade Dr										
(4773) Black Cap Lane	0.07	70	R			From: Cul-de-Sac					NA			NA		1996
						To: 29-4773 T Int										
(4773) Black Cap Lane	0.13	140	R			From: 29-4773 T Int					NA			NA		1996
						To: Cul-de-Sac; Gap Terminus										
(4773) Black Cap Lane	0.03	210	R			From: Cul-de-Sac; Gap Terminus					NA			NA		1996
						To: Cul-de-Sac										
(4774) Putter Lane	0.07	60	R			From: Cul-de-Sac					NA			NA		1996
						To: 29-4726 North Shore Dr										
(4775) Wedge Dr	0.05	60	R			From: Cul-de-Sac					NA			NA		1996
						To: 29-4726 North Shore Dr										
(4775) Wedge Dr	0.31	100	R			From: 29-4726 North Shore Dr					NA			NA		03/09/2009
						To: 29-4736 Links Dr										
(4776) Dark Star Ct	0.03	70	R			From: Cul-de-Sac					NA			NA		1996
						To: 29-4710 Paddock Lane										
(4777) Swaps Ct	0.03	40	R			From: 29-4710 Paddock Lane					NA			NA		1996
						To: Cul-de-Sac										
(4778) Citation Ct	0.03	60	R			From: 29-4710 Paddock Lane					NA			NA		1996
						To: Cul-de-Sac										
(4779) Nashua Ct	0.03	50	R			From: Cul-de-Sac					NA			NA		1996
						To: 29-4710 Paddock Lane										
(4780) Venetian Ct	0.03	50	R			From: 29-4703 Steeplechase Dr					NA			NA		1996
						To: Cul-de-Sac										
(4781) Gallant Fox Ct	0.03	50	R			From: 29-4703 Steeplechase Dr					NA			NA		1996
						To: Cul-de-Sac										
(4782) Hunt Club Rd	0.06	930	R			From: 29-4783 Ring Road					NA			NA		03/09/2009
						To: 29-4793 Buttermilk Lane										

Virginia Department of Transportation
Traffic Engineering Division
2012
Annual Average Daily Traffic Volume Estimates By Section of Route
Fairfax Maintenance Area

Route	Length	AADT	QA	4Tire	Bus	-----Truck-----				QC	K Factor	QK	Dir Factor	AAWDT	QW	Year
						2Axle	3+Axle	1Trail	2Trail							
Fairfax County																
4782	Hunt Club Rd	0.34	1100	R								NA		NA		08/31/2005
4783	Ring Rd	0.17	1300	R								NA		NA		08/29/2005
4783	Ring Rd	0.10	840	R								NA		NA		08/29/2005
4783	Ring Rd	0.12	440	R								NA		NA		08/29/2005
4783	Ring Rd	0.07	780	R								NA		NA		08/29/2005
4783	Ring Rd	0.04	850	R								NA		NA		08/29/2005
4783	Ring Rd	0.13	960	R								NA		NA		08/29/2005
4784	Deep Run Lane	0.10	100	R								NA		NA		1996
4784	Deep Run Lane	0.08	110	R								NA		NA		03/09/2009
4784	Deep Run Lane	0.04	50	R								NA		NA		1996
4785	Marchmont Ct	0.03	40	R								NA		NA		1996
4786	Westhills Lane	0.12	140	R								NA		NA		1996
4787	Becontree Lane	0.34	1200	R								NA		NA		08/29/2005
4788	Turf Lane	0.05	60	R								NA		NA		1996
4789	Sweetbay Lane	0.11	130	R								NA		NA		1996
4790	Catalpa Ct	0.09	100	R								NA		NA		1996
4791	Aldenham Lane	0.29	40	R								NA		NA		03/09/2009
4791	Aldenham Lane	0.06	180	R								NA		NA		03/09/2009
4791	Earnshaw Ct	0.05	60	R								NA		NA		1996
4792	Thanlet Lane	0.11	260	R								NA		NA		08/29/2005
4792	Thanlet Lane	0.13	180	R								NA		NA		08/29/2005

Virginia Department of Transportation
Traffic Engineering Division
2012
Annual Average Daily Traffic Volume Estimates By Section of Route
Fairfax Maintenance Area

Route	Length	AADT	QA	4Tire	Bus	-----Truck-----				QC	K Factor	QK	Dir Factor	AAWDT	QW	Year
						2Axle	3+Axle	1Trail	2Trail							
Fairfax County																
(4793) Buttermilk Lane	0.15	160	R									NA		NA		1996
			From: 29-4782 Hunt Club Rd													
			To: Cul-de-Sac													
(4794) Tumbletree Way	0.11	250	R									NA		NA		12/17/2008
			From: 29-4721 Glade Dr													
(4794) Tumbletree Way	0.04	70	R									NA		NA		1996
			From: 29-5304 French Horn Lane													
			To: Cul-de-Sac													
(4795) Acton Dr	0.07	340	R									NA		NA		12/17/2008
			From: 29-4796 Hunting Horn Lane													
			To: 29-4721 Glade Dr													
(4796) Hunting Horn Lane	0.12	180	R									NA		NA		1996
			From: Dead End													
(4796) Hunting Horn Lane	0.07	160	R									NA		NA		12/17/2008
			From: 29-4795 Acton Dr													
(4796) Hunting Horn Lane	0.06	140	R									NA		NA		1996
			From: 29-4797 Short Ridge Rd													
			To: Dead End													
(4797) Short Ridge Rd	0.07	70	R									NA		NA		1996
			From: Cul-de-Sac													
			To: 29-4796 Hunting Horn Lane													
(4798) Deerdell Lanr	0.11	90	R									NA		NA		1996
			From: Cul-de-Sac													
			To: 29-4703 Steeplechase Dr													
(4799) Wild Cherry Pl	0.18	160	R									NA		NA		1996
			From: Cul-de-Sac													
			To: 29-4718													
(4800) Guysborough Dr	0.11	990	R									NA		NA		08/17/2009
			From: Cul-de-Sac													
			To: FR-800													
(4801) Commonwealth Blvd	0.61	2800	F	99%	1%	0%	0%	0%	0%	F	0.119	F	0.711	3000	F	2012
			From: 29-653 Sideburn Rd													
(4801) Commonwealth Blvd	0.23	4400	F	99%	1%	0%	0%	0%	0%	F	0.103	F	0.533	4700	F	2012
			From: 29-5172 Wheatstone Dr													
(4801) Commonwealth Blvd	0.60	5700	F	99%	1%	0%	0%	0%	0%	F	0.095	F	0.631	6100	F	2012
			From: 29-4815 W; Gainsborough Dr													
(4801) Commonwealth Blvd	0.43	5200	F	99%	1%	0%	0%	0%	0%	C	0.1	F	0.656	5500	F	2012
			From: 29-4807 Pommeroy Dr													
			To: 29-651 Guinea Rd													
(4802) Richardson Dr	0.83	170	R									NA		NA		08/05/2009
			From: Dead End													
			To: 29-4801 Commonwealth Blvd													
(4803) Thackery Ct	0.09	120	R									NA		NA		02/12/2009
			From: 0.09 MS 29-4801													
(4803) Thackery Ct	0.06	90	R									NA		NA		08/05/2009
			From: 29-4801 Commonwealth Blvd													
			To: Dead End													
(4804) Marvell Lane	0.16	190	R									NA		NA		02/12/2009
			From: 29-4864													
			To: 29-4802 Richardson Dr													
(4805) Sterne Ct	0.05	30	R									NA		NA		08/05/2009
			From: Dead End													
			To: 29-4802 Richardson Dr													

Virginia Department of Transportation
 Traffic Engineering Division
 2012
 Annual Average Daily Traffic Volume Estimates By Section of Route
 Fairfax Maintenance Area

Route	Length	AADT	QA	4Tire	Bus	-----Truck-----				QC	K Factor	QK	Dir Factor	AAWDT	QW	Year
						2Axle	3+Axle	1Trail	2Trail							
Fairfax County																
4806 Walport Lane	0.08	130	R			From: 29-4801 Commonwealth Blvd					NA			NA		08/04/2009
						To: Cul-de-Sac										
4807 Pommeroy Dr	0.09	540	R			From: 29-906					NA			NA		02/11/2009
4807 Pommeroy Dr	0.11	410	R			From: 29-4802 Richardson Dr					NA			NA		02/11/2009
4807 Pommeroy Dr	0.15	1100	R			From: 29-4897 Morley Ct					NA			NA		1986
4807 Pommeroy Dr	0.14	560	R			From: 29-4864					NA			NA		02/11/2009
4807 Pommeroy Dr	0.18	510	R			From: 29-4861 Bacon Ct					NA			NA		02/11/2009
4807 Pommeroy Dr	0.05	1500	R			From: 29-4808 Galsworth Ct					NA			NA		1986
						To: 29-4801 Commonwealth Blvd										
4808 Galsworth Ct	0.14	160	R			From: 29-4807 Pommeroy Dr					NA			NA		08/04/2009
						To: Cul-de-Sac										
4809 Coleridge Dr	0.04	90	R			From: Dead End					NA			NA		01/23/2002
4809 Coleridge Dr	0.07	270	R			From: 29-4814 Swift Ct					NA			NA		02/11/2009
4809 Coleridge Dr	0.10	1100	R			From: 29-4801 Commonwealth Blvd					NA			NA		02/11/2009
4809 Coleridge Dr	0.05	620	R			From: 29-832 Powell Rd					NA			NA		02/11/2009
4809 Coleridge Dr	0.17	370	R			From: 29-4812 Cove Rd					NA			NA		02/11/2009
						To: 29-4810 Dequincey Dr										
4810 Dequincey Dr	0.20	400	R			From: 29-4801 Commonwealth Blvd					NA			NA		02/11/2009
						To: Dead End; Gap Terminus										
4810 Dequincey Dr	0.26	1200	R			From: Dead End Gap					NA			NA		02/11/2009
4810 Dequincey Dr	0.06	1600	R			From: 29-4812 Cove Rd					NA			NA		1986
4810 Dequincey Dr	0.19	1300	R			From: 29-5993					NA			NA		03/04/2009
4810 Dequincey Dr	0.04	1900	R			From: 29-5997 Rustburg Pl					NA			NA		1986
						To: 29-620 Braddock Rd										
4811 Becket Ct	0.12	130	R			From: 29-4810 Dequincey Dr					NA			NA		08/04/2009
						To: Cul-de-Sac										
4812 Cove Rd	0.10	640	R			From: 29-4809					NA			NA		02/11/2009
4812 Cove Rd	0.06	270	R			From: 29-5697 Vertain Ct					NA			NA		1986
4812 Cove Rd	0.06	70	R			From: Dead End; Gap					NA			NA		08/04/2009
						To: 29-4810 Dequincey Dr										

Virginia Department of Transportation
 Traffic Engineering Division
 2012
 Annual Average Daily Traffic Volume Estimates By Section of Route
 Fairfax Maintenance Area

Route	Length	AADT	QA	4Tire	Bus	-----Truck-----				QC	K Factor	QK	Dir Factor	AAWDT	QW	Year
						2Axle	3+Axle	1Trail	2Trail							
Fairfax County																
4813 Trefor Ct	0.04	60	R			From: 29-4533					NA		NA			08/06/2009
						To: Cul-de-Sac										
4814 Swift Ct	0.05	90	R			From: Cul-de-Sac					NA		NA			01/23/2002
						To: 29-4809										
4815 Gainsborough Dr	0.94	2300	R			From: 29-5498 Roberts Rd					NA		NA			09/19/2001
						To: 29-4801 Commonwealth Blvd										
4815 Gainsborough Dr	1.30	1800	R			From: 29-4801 W, Commonwealth Blvd					NA		NA			09/19/2001
						To: 29-4801 E, Commonwealth Blvd										
4816 Lavery Ct	0.16	230	R			From: 29-4801 Commonwealth Blvd					NA		NA			08/15/2001
						To: Dead End										
4817 Eastlake Dr	0.07	450	R			From: 29-4815 NORTH					NA		NA			09/19/2001
						To: 29-4898 N, Stonington Dr										
4817 Eastlake Dr	0.10	190	R			From: 29-4898 N, Stonington Dr					NA		NA			09/19/2001
						To: 29-5125										
4817 Eastlake Dr	0.06	240	R			From: 29-5125					NA		NA			09/19/2001
						To: 29-4875 Latimer Ct										
4817 Eastlake Dr	0.17	340	R			From: 29-4875 Latimer Ct					NA		NA			09/19/2001
						To: 29-4878 Ellington Ct										
4817 Eastlake Dr	0.08	510	R			From: 29-4878 Ellington Ct					NA		NA			09/19/2001
						To: 29-4898 S, Stonington Dr										
4817 Eastlake Dr	0.06	950	R			From: 29-4898 S, Stonington Dr					NA		NA			09/19/2001
						To: 29-4815 SOUTH										
4818 Pumphrey Dr	0.18	540	R			From: 29-4801 MID, Commonwealth Blvd					NA		NA			09/19/2001
						To: 29-5490 Spring Rock Ct										
4818 Pumphrey Dr	0.07	180	R			From: 29-5490 Spring Rock Ct					NA		NA			09/19/2001
						To: 29-5489 Pumphrey Ct										
4818 Pumphrey Dr	0.11	200	R			From: 29-5489 Pumphrey Ct					NA		NA			09/19/2001
						To: 29-4801 W, Commonwealth Blvd										
4818 Pumphrey Dr	0.22	570	R			From: 29-4801 W, Commonwealth Blvd					NA		NA			09/20/2001
						To: 29-5463 Harrowby Ct										
4818 Pumphrey Dr	0.19	460	R			From: 29-5463 Harrowby Ct					NA		NA			09/20/2001
						To: 29-4876 Dundalk St										
4818 Pumphrey Dr	0.14	500	R			From: 29-4876 Dundalk St					NA		NA			09/20/2001
						To: 29-4801 E, Commonwealth Blvd										
4819 Whitefield St	0.14	390	R			From: 29-4815					NA		NA			09/18/2001
						To: 29-4866 Swinton Dr										
4819 Whitefield St	0.04	60	R			From: 29-4866 Swinton Dr					NA		NA			09/18/2001
						To: Dead End										
4820 Point Pleasant Dr	1.37	970	R			From: Begin Loop					NA		NA			03/16/2009
						To: 29-4840 W, Majestic Lane										
4820 Point Pleasant Dr	0.76	2300	R			From: 29-4840 W, Majestic Lane					NA		NA			03/04/2009
						To: 29-4851 Middle Ridge Dr										
4820 Point Pleasant Dr	0.70	250	R			From: 29-4851 Middle Ridge Dr					NA		NA			11/09/2009
						To: 29-4852 Minstrell Lane										

Virginia Department of Transportation
Traffic Engineering Division
2012
Annual Average Daily Traffic Volume Estimates By Section of Route
Fairfax Maintenance Area

Route	Length	AADT	QA	4Tire	Bus	-----Truck-----				QC	K Factor	QK	Dir Factor	AAWDT	QW	Year
						2Axle	3+Axle	1Trail	2Trail							
Fairfax County																
(4821) Memory Lane	0.23	300	R				From: 29-4840 W, Majestic Lane				NA		NA		09/28/2001	
(4821) Memory Lane	0.07	270	R				To: 29-4823 Margin Way				NA		NA		09/28/2001	
(4821) Memory Lane	0.17	290	R				From: 29-4825 Mystic Way				NA		NA		09/28/2001	
(4821) Memory Lane	0.06	170	R				To: 29-4824 Midfield Way				NA		NA		09/28/2001	
(4821) Memory Lane	0.12	690	R				From: 29-4822 Moss Ranch Lane				NA		NA		09/28/2001	
(4822) Moss Ranch Lane	0.23	220	R				To: 29-4840 Majestic Lane				NA		NA		09/28/2001	
(4822) Moss Ranch Lane	0.10	290	R				From: 29-4825 Mystic Way				NA		NA		09/28/2001	
(4822) Moss Ranch Lane	0.20	160	R				To: 29-4826 Millstone Way				NA		NA		09/28/2001	
(4823) Margin Way	0.05	80	R				From: 29-4821 Memory Lane				NA		NA		08/24/2001	
(4824) Midfield Way	0.05	90	R				To: 29-4820				NA		NA		08/24/2001	
(4825) Mystic Way	0.05	120	R				From: 29-4822 Moss Ranch Lane				NA		NA		09/28/2001	
(4826) Millstone Way	0.06	120	R				To: 29-4821 Memory Lane				NA		NA		09/28/2001	
(4827) Peekskill Lane	0.18	130	R				From: 29-4840 Majestic Lane				NA		NA		09/28/2001	
(4828) Pennypacker Lane	0.16	310	R				To: 29-4828 Pennypacker Lane				NA		NA		09/28/2001	
(4828) Pennypacker Lane	0.10	290	R				From: 29-4840 W, Majestic Lane				NA		NA		08/24/2001	
(4828) Pennypacker Lane	0.10	290	R				To: 29-4839 Polaris Way				NA		NA		08/24/2001	
(4828) Pennypacker Lane	0.06	380	R				From: 29-4827 Peekskill Lane				NA		NA		08/24/2001	
(4828) Pennypacker Lane	0.08	360	R				To: 29-4829 Parson Lane				NA		NA		08/24/2001	
(4828) Pennypacker Lane	0.03	660	R				From: 29-4830 Penner Lane				NA		NA		08/24/2001	
(4828) Pennypacker Lane	0.16	450	R				To: 29-4838 Pond Way				NA		NA		08/24/2001	
(4828) Pennypacker Lane	0.04	940	R				From: 29-4841 Pageant Lane				NA		NA		08/24/2001	
(4829) Parson Lane	0.10	230	R				To: 29-4840 E, Majestic Lane				NA		NA		08/24/2001	
(4829) Parson Lane	0.10	230	R				From: 29-4828 Pennypacker Lane				NA		NA		08/24/2001	
(4829) Parson Lane	0.05	110	R				To: 29-4833 Petal Ct				NA		NA		08/24/2001	
(4829) Parson Lane	0.05	110	R				From: 29-4832 Peakview Ct				NA		NA		08/24/2001	

Virginia Department of Transportation
Traffic Engineering Division
2012
Annual Average Daily Traffic Volume Estimates By Section of Route
Fairfax Maintenance Area

Route	Length	AADT	QA	4Tire	Bus	-----Truck-----				QC	K Factor	QK	Dir Factor	AAWDT	QW	Year
						2Axle	3+Axle	1Trail	2Trail							
Fairfax County																
(4829) Parson Lane	0.06	150	R								NA		NA			08/24/2001
			From:	29-4832 Peakview Ct												
			To:	29-4830 Penner Lane												
(4829) Parson Lane	0.05	200	R								NA		NA			08/24/2001
			From:	29-4836 Piller Way												
			To:	29-4841 Pageant Lane												
(4829) Parson Lane	0.19	250	R								NA		NA			08/24/2001
			From:	29-4841 Pageant Lane												
			To:	29-4840 Majestic Lane												
(4829) Parson Lane	0.05	400	R								NA		NA			08/24/2001
			From:	29-4829 Parson Lane												
			To:	29-4834 Pebble Lane												
(4830) Penner Lane	0.08	160	R								NA		NA			08/24/2001
			From:	29-4828 Pennypacker Lane												
			To:	Newbrook Dr												
(4831) Poplar Tree Rd	0.73	4400	F	99%	1%	0%	0%	0%	0%	F	0.141	F	0.860	4700	F	2012
			From:	29-657 Walney Rd												
			To:	29-7899 Poplar Tree Ct												
(4831) Poplar Tree Rd	0.84	13000	F	99%	1%	0%	0%	0%	0%	C	0.106	F	0.625	14000	F	2012
			From:	29-7899 Poplar Tree Ct												
			To:	29-645 Stringfellow Rd												
(4831) Poplar Tree Rd	0.41	12000	F	99%	1%	0%	0%	0%	0%	F	0.099	F	0.567	13000	F	2012
			From:	29-645 Stringfellow Rd												
			To:	29-4840 E, Majestic Lane												
(4831) Poplar Tree Rd	0.70	3900	F	99%	1%	0%	0%	0%	0%	F	0.107	F	0.536	4100	F	2012
			From:	29-4829 Parson Lane												
			To:	Cul-de-Sac												
(4832) Peakview Ct	0.07	130	R								NA		NA			08/24/2001
			From:	Cul-de-Sac												
			To:	29-4829 Parson Lane												
(4833) Petal Ct	0.04	80	R								NA		NA			08/24/2001
			From:	29-4830 Penner Lane												
			To:	29-4841 Pageant Lane												
(4834) Pebble Lane	0.21	100	R								NA		NA			08/24/2001
			From:	Dead End												
			To:	29-4406 Portsmouth Rd												
(4835) Glenville St	0.03	20	R								NA		NA			08/15/2001
			From:	29-4820												
			To:	29-4829 Parson Lane												
(4836) Piller Way	0.05	220	R								NA		NA			08/25/2001
			From:	29-4831 Poplar Tree Rd												
			To:	29-4842 Pennerview Lane												
(4837) Pointer Way	0.05	140	R								NA		NA			08/25/2001
			From:	29-4828 Pennypacker Lane												
			To:	29-4831 Poplar Tree Rd												
(4838) Pond Way	0.05	280	R								NA		NA			08/25/2001
			From:	29-4998 Pergate Lane												
			To:	29-4828 Pennypacker Lane												
(4839) Polaris Way	0.06	130	R								NA		NA			08/25/2001
			From:	29-4831 W, Poplar Tree Rd												
			To:	29-4831 E, Poplar Tree Rd												
(4840) Majestic Lane	1.34	850	R								NA		NA			09/28/2001
			From:	29-4844 Meadow Hill Lane												
			To:	US 50 Lee Jackson Hwy												
(4840) Majestic Lane	0.18	8800	F	99%	0%	0%	0%	0%	0%	F	0.099	F	0.596	9400	F	2012
			From:	29-4844 Meadow Hill Lane												
			To:	US 50 Lee Jackson Hwy												
(4840) Majestic Lane	0.25	9100	F	99%	0%	0%	0%	0%	0%	C	0.099	F	0.6	9700	F	2012
			From:	US 50 Lee Jackson Hwy												
			To:	US 50 Lee Jackson Hwy												

Virginia Department of Transportation
Traffic Engineering Division
2012
Annual Average Daily Traffic Volume Estimates By Section of Route
Fairfax Maintenance Area

Route	Length	AADT	QA	4Tire	Bus	-----Truck-----				QC	K Factor	QK	Dir Factor	AAWDT	QW	Year
						2Axle	3+Axle	1Trail	2Trail							
Fairfax County																
(4841) Pageant Lane	0.06	120	R								NA			NA		08/25/2001
(4841) Pageant Lane	0.05	240	R								NA			NA		08/25/2001
(4842) Pennerview Lane	0.19	450	R								NA			NA		08/25/2001
(4842) Pennerview Lane	0.03	620	R								NA			NA		08/25/2001
(4842) Pennerview Lane	0.06	800	R								NA			NA		08/25/2001
(4842) Pennerview Lane	0.06	1100	R								NA			NA		08/25/2001
(4842) Pennerview Lane	0.05	1400	R								NA			NA		08/25/2001
(4842) Pennerview Lane	0.05	2200	R								NA			NA		08/25/2001
(4843) Marble Lane	0.16	580	R								NA			NA		08/25/2001
(4843) Marble Lane	0.06	490	R								NA			NA		08/25/2001
(4843) Marble Lane	0.12	550	R								NA			NA		08/25/2001
(4844) Meadow Hill Lane	0.31	900	R								NA			NA		08/24/2001
(4845) Mill Ct	0.04	60	R								NA			NA		08/24/2001
(4846) Maepine Ct	0.07	120	R								NA			NA		08/25/2001
(4847) Maureen Lane	0.05	430	R								NA			NA		08/25/2001
(4847) Maureen Lane	0.06	510	R								NA			NA		08/25/2001
(4847) Maureen Lane	0.04	1100	R								NA			NA		08/25/2001
(4847) Maureen Lane	0.06	810	R								NA			NA		08/25/2001
(4847) Maureen Lane	0.13	140	R								NA			NA		08/25/2001
(4848) Middleton Lane	0.11	530	R								NA			NA		08/25/2001
(4848) Middleton Lane	0.06	640	R								NA			NA		08/25/2001
(4849) Misty Ct	0.04	80	R								NA			NA		08/25/2001

Virginia Department of Transportation
Traffic Engineering Division
2012
Annual Average Daily Traffic Volume Estimates By Section of Route
Fairfax Maintenance Area

Route	Length	AADT	QA	4Tire	Bus	-----Truck-----				QC	K Factor	QK	Dir Factor	AAWDT	QW	Year
						2Axle	3+Axle	1Trail	2Trail							
Fairfax County																
(4850) Mount Echo Lane	0.19	210	R								NA		NA			08/25/2001
(4851) Middle Ridge Dr	0.03	30	R								NA		NA			08/16/2001
(4851) Middle Ridge Dr	0.59	2100	F	99%	1%	0%	0%	0%	0%	F	0.125	F	0.727	2200	F	2012
(4851) Middle Ridge Lane	0.31	3500	F	99%	1%	0%	0%	0%	0%	F	0.143	F	0.632	3700	F	2012
(4851) Middle Ridge Dr	0.11	4500	F	99%	1%	0%	0%	0%	0%	C	0.124	F	0.643	4800	F	2012
(4852) Minstrell Lane	0.14	230	R								NA		NA			08/16/2001
(4852) Minstrell Lane	0.06	300	R								NA		NA			08/16/2001
(4852) Minstrell Lane	0.07	430	R								NA		NA			08/16/2001
(4852) Minstrell Lane	0.07	590	R								NA		NA			08/16/2001
(4852) Minstrell Lane	0.04	1000	R								NA		NA			08/16/2001
(4852) Minstrell Lane	0.04	930	R								NA		NA			01/20/2004
(4853) Madeley Ct	0.09	120	R								NA		NA			08/25/2001
(4854) Mayport Lane	0.28	170	R								NA		NA			08/16/2001
(4855) Maylock Lane	0.21	130	R								NA		NA			08/16/2001
(4856) Mellwood Lane	0.16	100	R								NA		NA			08/16/2001
(4857) Maintree Ct	0.06	100	R								NA		NA			08/16/2001
(4858) Marboro Lane	0.09	380	R								NA		NA			08/16/2001
(4858) Marboro Lane	0.04	48	R								NA		NA			08/16/2001
(4859) Covent Ct	0.13	140	R								NA		NA			08/04/2009
(4860) Albany Ct	0.07	80	R								NA		NA			1997
(4861) Bacon Ct	0.04	120	R								NA		NA			08/04/2009

Virginia Department of Transportation
Traffic Engineering Division
2012
Annual Average Daily Traffic Volume Estimates By Section of Route
Fairfax Maintenance Area

Route	Length	AADT	QA	4Tire	Bus	-----Truck-----				QC	K Factor	QK	Dir Factor	AAWDT	QW	Year
						2Axle	3+Axle	1Trail	2Trail							
Fairfax County																
(4862) Lord Ct	0.05	40	R									NA		NA		08/05/2009
(4863) Noyes Ct	0.05	110	R									NA		NA		08/05/2009
(4864) Bronte Dr	0.05	350	R									NA		NA		02/12/2009
(4864) Bronte Dr	0.09	390	R									NA		NA		1986
(4864) Bronte Dr	0.06	650	R									NA		NA		02/12/2009
(4864) Bronte Dr	0.04	780	R									NA		NA		1986
(4864) Bronte Dr	0.03	860	R									NA		NA		02/12/2009
(4864) Bronte Dr	0.04	960	R									NA		NA		02/12/2009
(4864) Bronte Dr	0.09	1200	R									NA		NA		1986
(4864) Bronte Dr	0.05	260	R									NA		NA		02/12/2009
(4864) Bronte Dr	0.09	70	R									NA		NA		1986
(4865) Ward Ct	0.04	110	R									NA		NA		08/04/2009
(4866) Swinton Dr	0.30	370	R									NA		NA		09/18/2001
(4866) Swinton Dr	0.06	370	R									NA		NA		09/18/2001
(4866) Swinton Dr	0.05	180	R									NA		NA		09/18/2001
(4866) Swinton Dr	0.15	120	R									NA		NA		09/18/2001
(4866) Swinton Dr	0.14	100	R									NA		NA		09/18/2001
(4867) Wycliff Lane	0.15	180	R									NA		NA		09/18/2001
(4867) Wycliff Lane	0.03	40	R									NA		NA		09/18/2001
(4868) Eland Ct	0.04	60	R									NA		NA		08/15/2001
(4869) Black Ct	0.07	110	R									NA		NA		08/15/2001
(4870) Briar St	0.12	150	R									NA		NA		09/15/2001

Virginia Department of Transportation
Traffic Engineering Division
2012
Annual Average Daily Traffic Volume Estimates By Section of Route
Fairfax Maintenance Area

Route	Length	AADT	QA	4Tire	Bus	-----Truck-----				QC	K Factor	QK	Dir Factor	AAWDT	QW	Year
						2Axle	3+Axle	1Trail	2Trail							
Fairfax County																
(4870) Briar St	0.13	190	R			From: 29-4872 Dillard Ct					NA			NA		09/15/2001
						To: 29-4610 Earlham St										
(4871) Gadsen Dr	0.27	240	R			From: 29-4893 Concordia St					NA			NA		09/15/2001
						To: 29-4610 Earlham St										
(4871) Gadsen Dr	0.06	270	R			From: 29-4892					NA			NA		09/15/2001
						To: 29-4891 Vennard Pl										
(4871) Gadsen Dr	0.11	240	R			From: 29-4870 Briar St					NA			NA		09/15/2001
						To: 29-4406 Portsmouth Rd										
(4872) Dillard Ct	0.04	49	R			From: 29-4870 Briar St					NA			NA		08/15/2001
						To: Cul-de-Sac										
(4873) Singing Pines Rd	0.09	270	R			From: 29-3150					NA			NA		08/09/2001
						To: 29-6461 Pheasant Ridge Rd										
(4874) Claridge Ct	0.08	290	R			From: 29-4815					NA			NA		01/22/2004
						To: 29-4876										
(4874) Claridge Ct	0.10	110	R			From: Cul-de-Sac					NA			NA		01/22/2004
						To: 29-4817 Eastlake Dr										
(4875) Latimer Ct	0.08	120	R			From: Cul-de-Sac					NA			NA		08/15/2001
						To: Cul-de-Sac										
(4876) Dundalk St	0.09	150	R			From: Cul-de-Sac					NA			NA		01/22/2004
						To: 29-5462 Tooley Ct										
(4876) Dundalk St	0.05	330	R			From: 29-4818 Pumphrey Dr					NA			NA		01/22/2004
						To: 29-4874 Claridge Ct										
(4877) Orchardson Ct	0.15	230	R			From: 29-4815					NA			NA		08/15/2001
						To: Cul-de-Sac										
(4878) Ellington Ct	0.04	49	R			From: 0.04 MN 29-4817					NA			NA		08/15/2001
						To: 29-4817 Eastlake Dr										
(4878) Ellington Ct	0.06	100	R			From: Dead End					NA			NA		08/15/2001
						To: Cul-de-Sac										
(4879) Dalroy Ct	0.04	46	R			From: Cul-de-Sac					NA			NA		08/15/2001
						To: 29-4898 Stonington Dr										
(4880) McGill Dr	0.05	440	R			From: 29-4646 Lee Corner Rd					NA			NA		09/18/2000
						To: 29-4881 Flushing Ct										
(4880) McGill Dr	0.11	380	R			From: 29-4882					NA			NA		09/18/2000
						To: 29-4880 McGill Dr										
(4881) Flushing Ct	0.05	50	R			From: Cul-de-Sac					NA			NA		09/18/2000
						To: Cul-de-Sac										

Virginia Department of Transportation
Traffic Engineering Division
2012
Annual Average Daily Traffic Volume Estimates By Section of Route
Fairfax Maintenance Area

Route	Length	AADT	QA	4Tire	Bus	-----Truck-----				QC	K Factor	QK	Dir Factor	AAWDT	QW	Year
						2Axle	3+Axle	1Trail	2Trail							
Fairfax County																
4882 Smallwood Ct	0.09	210	R								NA			NA		09/10/2000
4882 Smallwood Ct	0.11	460	R								NA			NA		09/10/2000
4882 Smallwood Ct	0.05	20	R								NA			NA		09/10/2000
4882 Smallwood Ct	0.06	10	R								NA			NA		1986
4883 Orr Dr	0.06	490	R								NA			NA		12/17/2008
4884 Fillingame Dr	0.40	1100	R								NA			NA		12/17/2008
4884 Fillingame Dr	0.06	1200	R								NA			NA		12/17/2008
4884 Fillingame Dr	0.05	1300	R								NA			NA		12/17/2008
4885 Lowry Dr	0.07	20	R								NA			NA		09/18/2000
4885 Lowry Dr	0.05	30	R								NA			NA		09/18/2000
4885 Lowry Dr	0.07	200	R								NA			NA		09/18/2000
4886 Barford Ct	0.08	100	R								NA			NA		09/18/2000
4887 Ellendale Dr	0.27	410	R								NA			NA		01/20/2004
4887 Ellendale Dr	0.16	250	R								NA			NA		01/20/2004
4887 Ellendale Dr	0.08	850	R								NA			NA		01/20/2004
4888 Carmel Ter	0.03	70	R								NA			NA		09/15/2001
4889 Pennsboro Pl	0.04	70	R								NA			NA		09/15/2001
4890 Currey Pl	0.03	10	R								NA			NA		09/15/2001
4891 Vennard Pl	0.05	30	R								NA			NA		08/15/2001
4892 Henrico St	0.03	40	R								NA			NA		1986
4893 Concordia St	0.24	240	R								NA			NA		09/15/2001

Virginia Department of Transportation
Traffic Engineering Division
2012
Annual Average Daily Traffic Volume Estimates By Section of Route
Fairfax Maintenance Area

Route	Length	AADT	QA	4Tire	Bus	-----Truck-----				QC	K Factor	QK	Dir Factor	AAWDT	QW	Year
						2Axle	3+Axle	1Trail	2Trail							
Fairfax County																
(4893) Concordia St	0.15	190	R			From: 29-4894 Linfield St					NA		NA			09/15/2001
(4893) Concordia St	0.06	500	R			To: 29-4895 Holden St					NA		NA			09/15/2001
(4893) Concordia St	0.03	70	R			From: 29-4871 Gadsen Dr					NA		NA			09/15/2001
						To: Cul-de-Sac										
(4894) Linfield St	0.11	210	R			From: 29-4893 Concordia St					NA		NA			09/15/2001
						To: 29-653 Sideburn Rd										
(4895) Holden St	0.47	650	R			From: 29-654 Zion Dr					NA		NA			09/15/2001
						To: 29-653 Sideburn Rd										
(4896) Grinnell St	0.27	120	R			From: 29-4895 Holden St					NA		NA			09/15/2001
						To: 29-4895 Holden St										
(4897) Morley Ct	0.07	100	R			From: 29-4807 Pommeroy Dr					NA		NA			08/04/2009
						To: Cul-de-Sac										
(4898) Stonington Dr	0.12	110	R			From: 29-4817 S, Eastlake Dr					NA		NA			01/22/2004
(4898) Stonington Dr	0.09	220	R			To: 29-5126 Enford Ct					NA		NA			01/22/2004
(4898) Stonington Dr	0.13	370	R			From: 29-4879 Dalroy Ct					NA		NA			01/22/2004
(4898) Stonington Dr	0.12	140	R			To: 29-4817 N, Eastlake Dr					NA		NA			01/22/2004
						To: Dead End										
(4899) Milan Lane	0.05	48	R			From: 29-4852 Minstrell Lane					NA		NA			08/16/2001
						To: Dead End										
(4900) Woodland Ct	0.08	100	R			From: Cul-de-Sac					NA		NA			1997
						To: 29-5008 Bright Wood Dr										
(4902) Parham Ct	0.06	NA				From: Dead End					NA		NA			
						To: 29-1843 Bellview Pl										
(4904) Barrymore Rd	0.16	230	R			From: 29-6977 Pamela Dr					NA		NA			07/24/2001
(4904) Barrymore Rd	0.08	180	R			To: 0.07 NW 29-4905					NA		NA			02/04/2004
(4904) Barrymore Rd	0.04	1600	R			From: 29-4905 Rowena Dr					NA		NA			07/24/2001
(4904) Barrymore Rd	0.06	640	R			To: 29-4755 Carlbern Dr					NA		NA			07/24/2001
(4904) Barrymore Rd	0.06	510	R			From: 29-4767 Tarleton Dr					NA		NA			07/24/2001
(4904) Barrymore Rd	0.06	540	R			To: 29-4768 Ulderich Dr					NA		NA			09/24/2001
(4904) Barrymore Rd	0.09	230	R			From: 29-4765 Kamputa Dr					NA		NA			07/24/2001
						To: 29-4758 Olddale Rd										

Virginia Department of Transportation
Traffic Engineering Division
2012
Annual Average Daily Traffic Volume Estimates By Section of Route
Fairfax Maintenance Area

Route	Length	AADT	QA	4Tire	Bus	-----Truck-----				QC	K Factor	QK	Dir Factor	AAWDT	QW	Year
						2Axle	3+Axle	1Trail	2Trail							
Fairfax County																
(4905) Rowena Dr	0.05	520	R			From: 29-4904					NA			NA		07/24/2001
(4905) Rowena Dr	0.05	720	R			From: 29-4764 Ponderlay Dr					NA			NA		07/24/2001
(4905) Rowena Dr	0.06	190	R			From: 29-4758					NA			NA		07/24/2001
(4905) Rowena Dr	0.12	190	R			From: 29-4756					NA			NA		07/24/2001
(4907) Caisson Rd	0.04	48	R			From: Cul-de-Sac					NA			NA		06/08/2001
(4907) Caisson Rd	0.11	70	R			From: Dead End					NA			NA		02/04/2004
(4908) Ramrod Ct	0.08	60	R			From: 29-2953 Gunpowder Rd					NA			NA		08/06/2001
(4909) Kingsbridge Dr	0.59	7200	R			From: Cul-de-Sac					NA			NA		1997
(4910) Shelley Lane	0.06	1400	R			From: 29-655 Blake Lane					NA			NA		01/14/2006
(4910) Shelley Lane	0.08	1100	R			From: SR 236 Little River Tpke					NA			NA		01/14/2006
(4910) Shelley Lane	0.13	990	R			From: 29-4912 Woodbine Lane					NA			NA		01/14/2006
(4910) Shelley Lane	0.08	1100	R			From: 29-4913 Varsity Ct					NA			NA		01/04/2006
(4910) Shelley Lane	0.08	1100	R			From: 29-4918 Poe Ct					NA			NA		01/14/2006
(4911) Sr 236 Frontage Rd	0.02	10	R			From: 29-4916 Frost Way					NA			NA		1997
(4911) Sr 236 Frontage Rd	0.06	60	R			From: Dead End					NA			NA		1997
(4912) Woodbine Lane	0.09	80	R			From: 29-4910 Shelley Lane					NA			NA		1997
(4912) Woodbine Lane	0.09	460	R			From: Dead End					NA			NA		1997
(4912) Woodbine Lane	0.03	110	R			From: 29-5978 Koman St					NA			NA		1997
(4913) Varsity Court	0.06	110	R			From: 29-4910 Shelley Lane					NA			NA		1997
(4913) Varsity Court	0.04	40	R			From: 29-4910 Selley Lane					NA			NA		1997
(4914) Cherry Hill Way	0.06	70	R			From: Dead End					NA			NA		08/03/2009
(4915) Whitman Rd	0.23	100	R			From: 29-4913 Varsity Court					NA			NA		1997
(4915) Whitman Rd	0.07	300	R			From: Cul-de-Sac					NA			NA		1997
(4915) Whitman Rd	0.07	300	R			From: 0.23 MN Cul-de-Sac					NA			NA		1997
(4915) Whitman Rd	0.07	300	R			From: 29-4916 Frost Lane					NA			NA		1997

Virginia Department of Transportation
Traffic Engineering Division
2012
Annual Average Daily Traffic Volume Estimates By Section of Route
Fairfax Maintenance Area

Route	Length	AADT	QA	4Tire	Bus	-----Truck-----				QC	K Factor	QK	Dir Factor	AAWDT	QW	Year
						2Axle	3+Axle	1Trail	2Trail							
Fairfax County																
(4915) Whitman Rd	0.12	140	R			From: 29-4916 Frost Lane						NA		NA		01/12/2006
						To: 29-3781 Kay Ct										
(4916) Frost Lane	0.08	1500	R			From: 29-846 Woodburn Rd						NA		NA		01/12/2006
(4916) Frost Lane	0.09	1400	R			From: 29-4917 Browning Ct						NA		NA		01/12/2006
(4916) Frost Lane	0.17	760	R			From: 29-4910 Shelley Lane						NA		NA		01/12/2006
(4916) Frost Lane	0.05	760	R			From: 29-3781 Kay Ct						NA		NA		01/12/2006
(4916) Frost Lane	0.05	750	R			From: 29-4915 Whitman Rd						NA		NA		01/12/2006
(4917) Browning Ct	0.14	180	R			From: 29-4916 Frost Lane						NA		NA		1997
(4918) Poe Court	0.09	80	R			From: Cul-de-Sac						NA		NA		08/03/2009
(4919) Full Cry Ct	0.17	100	R			From: Cul-de-Sac						NA		NA		1997
(4920) Hadley Lane	0.08	30	R			From: Cul-de-Sac						NA		NA		08/13/2001
(4921) Anderson Ave	0.07	60	R			From: 29-3569 Ruby Dr						NA		NA		09/08/2000
(4922) Bexley Lane	0.17	240	R			From: 29-5636 Kenerson Dr						NA		NA		12/16/2008
(4922) Bexley Lane	0.10	340	R			From: 29-4923 Asquith Ct						NA		NA		1986
(4923) Asquith Ct	0.06	90	R			From: 29-651 Guinea Rd						NA		NA		08/04/2009
(4924) Rucker Ct	0.04	80	R			From: 29-4922 Bexley Lane						NA		NA		08/04/2009
(4925) Batailles Ct	0.08	80	R			From: Cul-de-Sac						NA		NA		08/04/2009
(4926) Kenwyn Ct	0.09	150	R			From: Cul-de-Sac						NA		NA		08/04/2009
(4927) Mary Lee Lane	0.08	70	R			From: 29-2235						NA		NA		1986
(4928) Hepplewhite Ct	0.05	60	R			From: 29-1029						NA		NA		08/03/2009
(4929) Chippendale Ct	0.09	130	R			From: Cul-de-Sac						NA		NA		08/03/2009
						To: 29-1029										

Virginia Department of Transportation
Traffic Engineering Division
2012
Annual Average Daily Traffic Volume Estimates By Section of Route
Fairfax Maintenance Area

Route	Length	AADT	QA	4Tire	Bus	-----Truck-----				QC	K Factor	QK	Dir Factor	AAWDT	QW	Year
						2Axle	3+Axle	1Trail	2Trail							
Fairfax County																
4930 Appleton Ct	0.07	60	R			From: 29-1029					NA		NA			1986
						To: Cul-de-Sac										
4931 Ordinary Way	0.09	400	R			From: 29-2423					NA		NA			03/04/2009
4931 Ordinary Way	0.06	200	R			From: 29-2421 Buffalo Trace					NA		NA			1986
4931 Ordinary Way	0.11	60	R			From: 29-4044 Ordinary Ct					NA		NA			08/03/2009
						To: Cul-de-Sac										
4932 Denpat Ct	0.09	100	R			From: 29-2423					NA		NA			08/03/2009
						To: Cul-de-Sac										
4933 Lescot Pl	0.06	90	R			From: 29-2423					NA		NA			08/03/2009
						To: Cul-de-Sac										
4934 Ann Fitz Hugh Dr	0.13	350	R			From: 29-2423					NA		NA			12/16/2008
4934 Ann Fitz Hugh Dr	0.05	420	R			From: 29-4937 Aunt Lilly Lane					NA		NA			12/16/2008
4934 Ann Fitz Hugh Dr	0.12	540	R			From: 29-2422					NA		NA			12/16/2008
4934 Ann Fitz Hugh Dr	0.10	630	R			From: 29-4936 Charles Hawkins Way					NA		NA			12/16/2008
4934 Ann Fitz Hugh Dr	0.04	1100	R			From: 29-4935 Footstep Ct					NA		NA			1986
						To: 29-2235										
4935 Footstep Ct	0.12	170	R			From: Cul-de-Sac					NA		NA			08/04/2009
						To: 29-4934 Ann Fitz Hugh Dr										
4936 Charles Hawkins Way	0.10	120	R			From: Cul-de-Sac					NA		NA			08/04/2009
						To: 29-4934 Ann Fitz Hugh Dr										
4937 Aunt Lilly Lane	0.10	70	R			From: 29-4934 Ann Fitz Hugh Dr					NA		NA			08/04/2009
						To: Cul-de-Sac										
4938 Yerkes Pl	0.09	100	R			From: 29-2235					NA		NA			08/04/2009
						To: Cul-de-Sac										
4939 Ossian Hall Lane	0.14	110	R			From: 29-2423					NA		NA			08/03/2009
						To: Cul-de-Sac										
4940 Melanie Lane	0.07	560	R			From: 29-663 Miller Rd					NA		NA			1997
4940 Melanie Lane	0.14	500	R			From: 29-4941 Bryant Pl					NA		NA			1997
4940 Melanie Lane	0.07	350	R			From: 29-4942 Mantilla Ct					NA		NA			1997
4940 Melanie Lane	0.12	100	R			From: 29-5678 Miller Heights Rd					NA		NA			1997
						To: Dead End										
4941 Bryant Pl	0.15	70	R			From: 29-4940 Melanie Lane					NA		NA			1997
						To: Cul-de-Sac										

Virginia Department of Transportation
Traffic Engineering Division
2012
Annual Average Daily Traffic Volume Estimates By Section of Route
Fairfax Maintenance Area

Route	Length	AADT	QA	4Tire	Bus	-----Truck-----				QC	K Factor	QK	Dir Factor	AAWDT	QW	Year
						2Axle	3+Axle	1Trail	2Trail							
Fairfax County																
(4942) Mantilla Ct	0.08	70	R			From: 29-4940 Melanie Lane To: Cul-de-Sac					NA			NA		1997
(4943) Trenholm Dr	0.35	280	R			From: Cul-de-Sac To: 29-4697 Lapham Dr					NA			NA		1997
(4944) Northwood Rd	0.03	10	R			From: Dead End To: 29-4975 Barnsbury Ct					NA			NA		1997
(4944) Northwood Rd	0.14	360	R			From: 29-4949 Five Oaks Rd To: Dead End					NA			NA		1997
(4944) Platten Dr	0.07	60	R			From: Cul-de-Sac To: 29-4755 Carlbern Dr					NA			NA		1997
(4945) Munsey Pl	0.06	70	R			From: 29-4760 Wood Home Rd To: Cul-de-Sac					NA			NA		07/23/2001
(4946) Vinson Pl	0.04	30	R			From: SR 243 Nutley St To: Gap; T-Int					NA			NA		1997
(4947)	0.03	130	R			From: Dead End; Gap Terminus To: T-Int					NA			NA		1997
(4947)	0.10	20	R			From: T-Int To: Dead End					NA			NA		1997
(4947)	0.05	90	R			From: Cul-de-Sac To: 29-655 Blake Lane					NA			NA		1997
(4948) Cyrandall Valley Rd	0.14	810	R			From: Dead End To: 29-7165 Five Oaks Rd					NA			NA		1997
(4949) Cyrandall Valley Rd	0.06	NA				From: 29-7165; Cyrandall Valley Rd To: 29-4944 Barley Rd					NA			NA		
(4949) Five Oaks Rd	0.08	130	R			From: 29-4416 Savoy Dr To: 29-5657 Water Oak Dr					NA			NA		1997
(4949) Five Oaks Rd	0.07	510	R			From: 29-5657 Water Oak Dr To: 29-655 Blake Lane					NA			NA		1997
(4949) Five Oaks Rd	0.16	1400	R			From: 29-655 Blake Lane To: 29-1281 James St					NA			NA		1997
(4949) Five Oaks Rd	0.19	2100	R			From: 29-1281 James St To: 29-1280 Sayre Rd					NA			NA		1997
(4949) Five Oaks Rd	0.08	820	R			From: 29-1280 Sayre Rd To: End State Maintenance					NA			NA		1997
(4949) Saintsbury Dr	0.04	150	R			From: End State Maintenance To: 29-4656 Newport Dr					NA			NA		1997
(4950) Penwith Ct	0.16	270	R			From: 29-4656 Newport Dr To: Cul-de-Sac					NA			NA		03/04/2009
(4951) Galesbury Lane	0.20	NA				From: Cul-de-Sac To: 29-7884 Eden Way					NA			NA		

Virginia Department of Transportation
Traffic Engineering Division
2012
Annual Average Daily Traffic Volume Estimates By Section of Route
Fairfax Maintenance Area

Route	Length	AADT	QA	4Tire	Bus	-----Truck-----				QC	K Factor	QK	Dir Factor	AAWDT	QW	Year
						2Axle	3+Axle	1Trail	2Trail							
Fairfax County																
(4951) Galesbury Lane	0.35	1800	R								NA		NA			12/17/2008
(4951) Galesbury Lane	0.15	3200	R								NA		NA			12/17/2008
(4951) Galesbury Lane	0.06	3300	R								NA		NA			12/17/2008
(4951) Galesbury Lane	0.15	3600	R								NA		NA			12/17/2008
(4952) Flagg Ct	0.02	260	R								NA		NA			1986
(4953) Lalos St	0.04	48	R								NA		NA			07/24/2001
(4954) Jamigan St	0.32	230	R								NA		NA			07/24/2001
(4955) Kimanna Dr	0.06	2300	R								NA		NA			01/21/2004
(4955) Kimanna Dr	0.05	1700	R								NA		NA			01/21/2004
(4955) Kimanna Dr	0.06	1600	R								NA		NA			01/21/2004
(4955) Kimanna Dr	0.05	1500	R								NA		NA			01/21/2004
(4955) Kimanna Dr	0.05	1400	R								NA		NA			01/21/2004
(4955) Kimanna Dr	0.06	1400	R								NA		NA			01/21/2004
(4955) Kimanna Dr	0.05	1400	R								NA		NA			01/21/2004
(4956) Leehigh Ct	0.10	170	R								NA		NA			08/07/2001
(4957) Crenshaw Dr	0.26	240	R								NA		NA			01/21/2004
(4957) Crenshaw Dr	0.07	70	R								NA		NA			08/07/2000
(4958) Batavia Dr	0.22	270	R								NA		NA			01/21/2004
(4958) Batavia Dr	0.12	110	R								NA		NA			08/07/2000
(4959) Algretus Dr	0.20	200	R								NA		NA			01/21/2004
(4959) Algretus Dr	0.21	210	R								NA		NA			08/07/2000
(4960) Baugher Dr	0.18	220	R								NA		NA			01/21/2004

Virginia Department of Transportation
Traffic Engineering Division
2012
Annual Average Daily Traffic Volume Estimates By Section of Route
Fairfax Maintenance Area

Route	Length	AADT	QA	4Tire	Bus	-----Truck-----				QC	K Factor	QK	Dir Factor	AAWDT	QW	Year
						2Axle	3+Axle	1Trail	2Trail							
Fairfax County																
(4960) Baugher Dr	0.11	90	R				29-4955 Kimanna Dr				NA			NA		08/07/2000
							Dead End									
(4961) Lilva Dr	0.03	10	R				Dead End				NA			NA		08/07/2000
							29-4964 Lock Dr									
(4961) Lilva Dr	0.15	360	R				29-4955 Kimanna Dr				NA			NA		01/20/2004
							Dead End									
(4961) Lilva Dr	0.17	90	R				29-4955 Kimanna Dr				NA			NA		08/07/2000
							Dead End									
(4963) Myree Dr	0.03	5	R				Dead End				NA			NA		08/07/2000
							29-4964									
(4964) Lock Dr	0.07	90	R				Dead End				NA			NA		01/21/2004
							29-4955 Kimanna Dr									
(4964) Lock Dr	0.33	490	R				29-4955 Kimanna Dr				NA			NA		01/21/2004
							29-4957 Crenshaw Dr									
(4964) Lock Dr	0.06	240	R				29-4957 Crenshaw Dr				NA			NA		01/21/2004
							29-4958 Batavia Dr									
(4964) Lock Dr	0.06	200	R				29-4958 Batavia Dr				NA			NA		01/21/2004
							29-4959									
(4964) Lock Dr	0.07	190	R				29-4959				NA			NA		01/24/2004
							29-4960									
(4964) Lock Dr	0.05	170	R				29-4960				NA			NA		01/21/2004
							29-4961									
(4964) Lock Dr	0.05	120	R				29-4961				NA			NA		01/21/2004
							29-4962									
(4964) Lock Dr	0.08	40	R				29-4962				NA			NA		01/21/2004
							29-4963									
(4964) Lock Dr	0.03	30	R				29-4963				NA			NA		08/07/2000
							Dead End									
(4965) Bunche Rd	0.22	270	R				Dead End				NA			NA		08/13/2001
							29-4968 Walcott Ave									
(4965) Bunche Rd	0.21	170	R				29-4968 Walcott Ave				NA			NA		08/13/2001
							Dead End									
(4966) Rochester Dr	0.27	670	R				29-612 Colchester Rd				NA			NA		08/15/2001
							29-4968 N, Walcott Ave									
(4966) Rochester Dr	0.24	40	R				29-4968 S, Walcott Ave				NA			NA		08/07/2000
							29-4969 Minoiso Dr									
(4967) White Dr	0.27	390	R				29-612 Colchester Rd				NA			NA		08/13/2001
							29-4968 Walcott Ave									
(4968) Walcott Ave	0.19	30	R				Dead End				NA			NA		08/17/2001
							29-4967 White Dr									
(4968) Walcott Ave	0.07	90	R				29-4967 White Dr				NA			NA		08/07/2000
							29-4966 S, Rochester Dr									
(4968) Walcott Ave	0.03	80	R				29-4966 S, Rochester Dr				NA			NA		08/07/2000
							29-4966 N, Rochester Dr									

Virginia Department of Transportation
Traffic Engineering Division
2012
Annual Average Daily Traffic Volume Estimates By Section of Route
Fairfax Maintenance Area

Route	Length	AADT	QA	4Tire	Bus	-----Truck-----				QC	K Factor	QK	Dir Factor	AAWDT	QW	Year		
						2Axle	3+Axle	1Trail	2Trail									
Fairfax County																		
(4968) Walcott Ave	0.13	70	R													08/07/2000		
From: 29-4966 N. Rochester Dr												NA						
To: 29-4965 Bunche Rd																		
(4969) Minoso Dr	0.06	10	R													08/07/2000		
From: Dead End												NA						
To: 29-4966 Rochester Dr																		
(4970) Jaslow St	0.06	180	R													02/04/2004		
From: 29-4765 W. Kamputa Dr												NA						
To: 29-4971 Lampec St																		
(4970) Jaslow St	0.13	190	R													02/04/2004		
From: Future 4766												NA						
To: 29-4765 E. Kamputa Dr																		
(4970) Jaslow St	0.13	200	R													02/04/2004		
From: 29-4970 Jaslow St												NA						
To: Cul-de-Sac																		
(4971) Lampec St	0.07	90	R													02/04/2004		
From: Cul-de-Sac												NA						
To: 29-4758																		
(4972) Jarski Ct	0.12	210	R													02/04/2004		
From: 29-654 Popes Head Rd												NA						
To: 29-4974 Harper Dr																		
(4973) Pocol Dr	0.43	440	R													08/13/2001		
From: Dead End												NA						
To: 29-612 Colchester Rd																		
(4974) Harper Dr	0.10	48	R													08/13/2001		
From: 29-4944												NA				1997		
To: Cul-de-Sac																		
(4975) Barnsbury Ct	0.17	200	R															
From: 29-4840 Majestic Lane												NA						
To: 29-4998 Pergate Lane																		
(4976) Pearsall Lane	0.17	280	R													08/25/2001		
From: Cul-de-Sac												NA						
To: 29-4831 Poplar Tree Rd																		
(4977) Pinefield Ct	0.08	120	R													08/25/2001		
From: Dead End												NA						
To: 29-645 Stringfellow Rd																		
(4978) Melville Lane	0.91	110	R													07/19/2000		
From: 29-4981 Midstone Lane												NA						
To: 29-4851 Middle Ridge Dr																		
(4978) Melville Lane	0.68	2000	F	98%	1%	1%	0%	0%	0%	C	0.129	F	0.670	2100	F	2012		
From: 29-4981 Midstone Lane																		
To: 29-4851 Middle Ridge Dr												F	0.126	F	0.663	2300	F	2012
(4978) Melville Lane	0.10	2100	F	98%	1%	1%	0%	0%	0%	F	0.126	F	0.663	2300	F	2012		
From: 29-4851 Middle Ridge Dr												NA					08/14/2001	
To: 29-4984 Miniature Lane																		
(4978) Melville Lane	0.06	760	R													08/14/2001		
From: 29-4984 Miniature Lane												NA						
To: 29-4985 Mariner Lane																		
(4978) Melville Lane	0.05	670	R													08/14/2001		
From: 29-4985 Mariner Lane												NA						
To: 29-4986 Moylan Lane																		
(4978) Melville Lane	0.06	480	R													08/14/2001		
From: 29-4986 Moylan Lane												NA						
To: 29-4987 Mount Carriage Lane																		
(4978) Melville Lane	0.05	440	R													03/16/2009		
From: 29-4987 Mount Carriage Lane												NA						
To: 29-4988 Markwood Lane																		
(4978) Melville Lane	0.06	310	R													08/14/2001		
From: 29-4988 Markwood Lane												NA						
To: 29-4979 Mount Royal Lane																		
(4978) Melville Lane	0.06	270	R													08/14/2001		
From: 29-4979 Mount Royal Lane												NA						
To: 29-4979 Mount Royal Lane																		

Virginia Department of Transportation
Traffic Engineering Division
2012
Annual Average Daily Traffic Volume Estimates By Section of Route
Fairfax Maintenance Area

Route	Length	AADT	QA	4Tire	Bus	-----Truck-----				QC	K Factor	QK	Dir Factor	AAWDT	QW	Year
						2Axle	3+Axle	1Trail	2Trail							
Fairfax County																
(4978) Melville Lane	0.06	230	R			From: 29-4979 Mount Royal Lane					NA			NA		08/14/2001
(4978) Melville Lane	0.07	80	R			From: 29-6770 Acorn Hill Dr					NA			NA		08/14/2001
						To: Dead End										
(4979) Mount Royal Lane	0.23	190	R			From: 29-4978 Melville Lane					NA			NA		08/14/2001
(4979) Mount Royal Lane	0.11	360	R			From: 29-4988 Markwood Lane					NA			NA		08/14/2001
(4979) Mount Royal Lane	0.06	540	R			From: 29-4986 Moylan Lane					NA			NA		08/14/2001
(4979) Mount Royal Lane	0.13	640	R			From: 29-4985 Mariner Lane					NA			NA		01/20/2004
						To: 29-4851 Middle Ridge Dr										
(4980) Maple View Lane	0.14	480	R			From: 29-4981 S, Midstone Lane					NA			NA		01/20/2004
(4980) Maple View Lane	0.07	220	R			From: 29-4983 May Hill Ct					NA			NA		08/16/2001
(4980) Maple View Lane	0.06	360	R			From: 29-4981 N, Midstone Lane					NA			NA		08/16/2001
(4980) Maple View Lane	0.06	460	R			From: 29-4982 Manor Hall Lane					NA			NA		08/16/2001
						To: 29-4851 Middle Ridge Dr										
(4981) Midstone Lane	0.05	200	R			From: 29-4978 Melville Lane					NA			NA		01/20/2004
(4981) Midstone Lane	0.15	290	R			From: 29-4980 S, Maple View Lane					NA			NA		08/16/2001
						To: 29-4980 N, Maple View Lane										
(4982) Manor Hall Lane	0.22	240	R			From: 29-4978 Melville Lane					NA			NA		08/16/2001
						To: 29-4980 Maple View Lane										
(4983) May Hill Ct	0.07	120	R			From: Cul-de-Sac					NA			NA		08/15/2001
						To: 29-4980 Maple View Lane										
(4984) Miniature Lane	0.21	260	R			From: 29-4851 Middle Ridge Dr					NA			NA		08/15/2001
						To: 29-4978 Melville Lane										
(4985) Mariner Lane	0.21	280	R			From: 29-4978 Melville Lane					NA			NA		08/15/2001
						To: 29-4979 Mount Royal Lane										
(4986) Moylan Lane	0.13	120	R			From: 29-4978 Melville Lane					NA			NA		08/15/2001
(4986) Moylan Lane	0.06	130	R			From: 29-4987 Mount Carriage Lane					NA			NA		08/15/2001
						To: 29-4979 Mount Royal Lane										
(4987) Mount Carriage Lane	0.18	120	R			From: 29-4986 Moylan Lane					NA			NA		08/15/2001
						To: 29-4978 Melville Lane										
(4988) Markwood Lane	0.19	250	R			From: 29-4978 Melville Lane					NA			NA		08/15/2001
						To: 29-4979 Mount Royal Lane										
(4989) Pavilion Lane	0.24	320	R			From: 29-5412 Plaza Lane					NA			NA		01/20/2004
						To: 29-5416 Peony Way										

Virginia Department of Transportation
 Traffic Engineering Division
 2012
 Annual Average Daily Traffic Volume Estimates By Section of Route
 Fairfax Maintenance Area

Route	Length	AADT	QA	4Tire	Bus	-----Truck-----				QC	K Factor	QK	Dir Factor	AAWDT	QW	Year
						2Axle	3+Axle	1Trail	2Trail							
Fairfax County																
4989 Pavilion Lane	0.25	530	R								NA		NA			01/20/2004
4990 Penndale Lane	0.24	150	R								NA		NA			08/25/2001
4990 Penndale Lane	0.19	440	R								NA		NA			08/25/2001
4991 Melrae Ct	0.10	120	R								NA		NA			08/15/2001
4992 Marshall Hall Lane	0.02	30	R								NA		NA			08/15/2001
4992 Marshall Hall Lane	0.05	160	R								NA		NA			08/15/2001
4992 Marshall Hall Lane	0.05	290	R								NA		NA			08/15/2001
4993 Maltese Lane	0.18	210	R								NA		NA			08/15/2001
4994 Morning Spring Lane	0.33	380	R								NA		NA			08/15/2001
4995 Madonna Lane	0.05	110	R								NA		NA			08/15/2001
4995 Madonna Lane	0.19	230	R								NA		NA			08/15/2001
4995 Madonna Lane	0.12	280	R								NA		NA			08/15/2001
4995 Madonna Lane	0.11	480	R								NA		NA			08/15/2001
4996 Mercury Lane	0.19	240	R								NA		NA			08/15/2001
4997 Mill Point Ct	0.05	80	R								NA		NA			08/15/2001
4998 Pergate Lane	0.09	240	R								NA		NA			09/28/2001
4998 Pergate Lane	0.04	240	R								NA		NA			09/28/2001
4998 Pergate Lane	0.05	350	R								NA		NA			09/28/2001
4998 Pergate Lane	0.06	600	R								NA		NA			09/28/2001
4999 Poet Ct	0.06	100	R								NA		NA			08/20/2001
5000 Ripple Brook Rd	0.12	49	R								NA		NA			1996

Virginia Department of Transportation
Traffic Engineering Division
2012
Annual Average Daily Traffic Volume Estimates By Section of Route
Fairfax Maintenance Area

Route	Length	AADT	QA	4Tire	Bus	-----Truck-----				QC	K Factor	QK	Dir Factor	AAWDT	QW	Year
						2Axle	3+Axle	1Trail	2Trail							
Fairfax County																
(5001) Burford Dr	0.05	30	R								NA			NA		1997
(5001) Burford Dr	0.10	210	R								NA			NA		1997
(5001) Burford Dr	0.06	290	R								NA			NA		1997
(5001) Burford Dr	0.20	470	R								NA			NA		1997
(5001) Burford Dr	0.10	780	R								NA			NA		1997
(5002) Woburn Ct	0.09	60	R								NA			NA		1997
(5002) Woburn Ct	0.10	90	R								NA			NA		1997
(5003) Royal Oak Dr	0.19	120	R								NA			NA		1997
(5004) Frome Lane	0.09	50	R								NA			NA		1997
(5005) Lynton Pl	0.14	110	R								NA			NA		1997
(5006) Idylbrook Ct	0.08	60	R								NA			NA		1986
(5006) Idylbrook Ct	0.05	30	R								NA			NA		1986
(5007) Bright Meadows Lane	0.07	80	R								NA			NA		1997
(5007) Bright Meadows Lane	0.09	340	R								NA			NA		11/02/2005
(5008) Bright Wood Dr	0.06	350	R								NA			NA		1997
(5008) Bright Wood Dr	0.03	100	R								NA			NA		1997
(5009) Davis Ct	0.10	1200	R								NA			NA		10/19/2005
(5009) Davis Ct	0.08	60	R								NA			NA		1986
(5010) Foxhound Rd	0.05	40	R								NA			NA		1997
(5010) Foxhound Rd	0.15	180	R								NA			NA		1997
(5010) Foxhound Rd	0.14	510	R								NA			NA		1997

Virginia Department of Transportation
Traffic Engineering Division
2012
Annual Average Daily Traffic Volume Estimates By Section of Route
Fairfax Maintenance Area

Route	Length	AADT	QA	4Tire	Bus	-----Truck-----				QC	K Factor	QK	Dir Factor	AAWDT	QW	Year
						2Axle	3+Axle	1Trail	2Trail							
Fairfax County																
(5011) Foxhound Ct	0.10	100	R											NA		1997
(5012) Old Stable Rd	0.19	290	R											NA		10/19/2005
(5012) Old Stable Rd	0.05	230	R											NA		10/19/2005
(5013) Stirrup Cup Lane	0.07	100	R											NA		1997
(5014) Yates Ct	0.08	370	R											NA		1997
(5014) Yates Ct	0.02	220	R											NA		1997
(5014) Yates Ct	0.14	130	R											NA		1997
(5015) Ozkan St	0.12	110	R											NA		1997
(5016) Westby Ct	0.05	48	R											NA		1997
(5017) Pine Creek Ct	0.03	90	R											NA		1997
(5017) Pine Creek Ct	0.05	140	R											NA		1997
(5018) Grande Lane	0.05	70	R											NA		1997
(5018) Grande Lane	0.07	140	R											NA		1997
(5019) Veranda Ct	0.04	40	R											NA		1997
(5020) Towlston Rd	0.04	3200	F	97%	2%	1%	0%	0%	0%	F	0.120	F	0.504	3400	F	2012
(5020) Towlston Rd	0.05	3000	F	97%	2%	1%	0%	0%	0%	F	0.116	F	0.54	3200	F	2012
(5020) Towlston Rd	0.11	3100	F	97%	2%	1%	0%	0%	0%	F	0.118	F	0.524	3300	F	2012
(5020) Towlston Rd	0.17	2600	F	97%	2%	1%	0%	0%	0%	F	0.102	F	0.608	2800	F	2012
(5020) Towlston Rd	0.20	2600	F	97%	2%	1%	0%	0%	0%	C	0.096	F	0.561	2800	F	2012
(5021) Schubert Ct	0.06	70	R											NA		1996
(5022) Trombone Ct	0.05	40	R											NA		1986

Virginia Department of Transportation
Traffic Engineering Division
2012
Annual Average Daily Traffic Volume Estimates By Section of Route
Fairfax Maintenance Area

Route	Length	AADT	QA	4Tire	Bus	-----Truck-----				QC	K Factor	QK	Dir Factor	AAWDT	QW	Year
						2Axle	3+Axle	1Trail	2Trail							
Fairfax County																
(5022) Trombone Ct	0.08	530	R								NA		NA			08/25/2005
(5023) Sibelius Dr	0.47	NA									NA		NA			
(5024) Shouse Dr	0.04	570	R								NA		NA			08/25/2005
(5024) Shouse Dr	0.12	530	R								NA		NA			08/25/2005
(5024) Shouse Dr	0.13	500	R								NA		NA			08/25/2005
(5024) Shouse Dr	0.10	420	R								NA		NA			08/25/2005
(5024) Shouse Dr	0.02	380	R								NA		NA			08/25/2005
(5024) Shouse Dr	0.07	330	R								NA		NA			08/25/2005
(5024) Shouse Dr	0.06	270	R								NA		NA			08/25/2005
(5024) Shouse Dr	0.06	520	R								NA		NA			08/25/2005
(5024) Shouse Dr	0.09	660	R								NA		NA			08/25/2005
(5024) Shouse Dr	0.11	710	R								NA		NA			08/25/2005
(5024) Shouse Dr	0.08	750	R								NA		NA			08/25/2005
(5024) Shouse Dr	0.05	770	R								NA		NA			08/25/2005
(5024) Shouse Dr	0.07	820	R								NA		NA			08/25/2005
(5025) Filene Ct	0.11	140	R								NA		NA			08/11/2009
(5026) Dulcimer Ct	0.07	70	R								NA		NA			08/11/2009
(5027) Gamba Ct	0.07	110	R								NA		NA			08/11/2009
(5028) Mandolin Ct	0.09	80	R								NA		NA			08/11/2009
(5029) Cello Ct	0.08	80	R								NA		NA			08/11/2009
(5030) Spinet Ct	0.10	60	R								NA		NA			08/11/2009
(5031) Schuman Ct	0.03	90	R								NA		NA			08/11/2009

Virginia Department of Transportation
Traffic Engineering Division
2012
Annual Average Daily Traffic Volume Estimates By Section of Route
Fairfax Maintenance Area

Route	Length	AADT	QA	4Tire	Bus	-----Truck-----				QC	K Factor	QK	Dir Factor	AAWDT	QW	Year
						2Axle	3+Axle	1Trail	2Trail							
Fairfax County																
5032 Chopin St	0.12	100	R			From: 29-5024 Shouse Dr					NA		NA			08/11/2009
						To: Cul-de-Sac										
5033 Celesta Ct	0.11	740	R			From: 0.11 SW 29-5024					NA		NA			02/18/2009
5033 Zinc Ct	0.04	60	R			From: 29-5024 Shouse Dr					NA		NA			08/11/2009
						To: Dead End										
5034 Baritone Ct	0.10	150	R			From: Cul-de-Sac					NA		NA			08/11/2009
						To: 29-5024 Shouse Dr										
5035 Claves Ct	0.05	120	R			From: 0.05 MS 29-5024					NA		NA			02/18/2009
5035 Claves Ct	0.11	210	R			From: 29-5024 Shouse Dr					NA		NA			08/11/2009
						To: Dead End										
5036 Tuba Ct	0.14	350	R			From: 29-5037 Bixler Lane					NA		NA			02/18/2009
5036 Tuba Ct	0.10	680	R			From: 29-5096 Laurin Ct					NA		NA			08/25/2005
5036 Tuba Ct	0.08	130	R			From: 29-5024 Shouse Dr					NA		NA			08/11/2009
						To: Dead End										
5037 Bixler Lane	0.08	730	R			From: 29-3848 Carrington Lane					NA		NA			08/25/2005
5037 Bixler Lane	0.03	40	R			From: 29-5036 Tuba Ct					NA		NA			1996
						To: Cul-de-Sac										
5038 Cinnamon Creek Dr	0.08	800	R			From: 29-675 Beulah Rd					NA		NA			08/30/2005
5038 Cinnamon Creek Dr	0.17	580	R			From: 29-5039 Gingerwood Ct					NA		NA			08/30/2005
5038 Cinnamon Creek Dr	0.12	390	R			From: 29-5043 Red Rock Ct					NA		NA			08/30/2005
5038 Cinnamon Creek Dr	0.18	260	R			From: 29-5044 Cerritos Ct					NA		NA			1996
5038 Cinnamon Creek Dr	0.03	70	R			From: 0.18 ME 29-5044					NA		NA			1996
						To: Cul-de-Sac										
5039 Gingerwood Ct	0.05	60	R			From: 0.05 MS 29-5038					NA		NA			1996
5039 Gingerwood Ct	0.17	160	R			From: 29-5038 Cinnamon Creek Dr					NA		NA			1996
						To: Dead End										
5040 Snead Lane	0.15	570	R			From: 29-5041 Hyson Lane					NA		NA			11/02/2005
						To: 29-3469										
5041 Hyson Lane	0.23	2700	R			From: US 29; FR-764					NA		NA			11/02/2005
5041 Hyson Lane	0.16	2800	R			From: 29-5040 Snead Lane					NA		NA			1986
						To: Cul-de-Sac										

Virginia Department of Transportation
 Traffic Engineering Division
 2012
 Annual Average Daily Traffic Volume Estimates By Section of Route
 Fairfax Maintenance Area

Route	Length	AADT	QA	4Tire	Bus	-----Truck-----				QC	K Factor	QK	Dir Factor	AAWDT	QW	Year
						2Axle	3+Axle	1Trail	2Trail							
Fairfax County																
5042	Craigo Ct	0.04	40	R			From: 29-695					NA		NA		1997
							To: Cul-de-Sac									
5043	Red Rock Ct	0.15	160	R			From: 29-5038 Cinnamon Creek Dr					NA		NA		1996
							To: Cul-de-Sac									
5044	Cerritos Ct	0.09	90	R			From: 29-5038 Cinnamon Creek Dr					NA		NA		1996
							To: Cul-de-Sac									
5045	Saddle View Ct	0.06	80	R			From: Cul-de-Sac					NA		NA		1996
							To: 29-3962 Horseback Trail									
5046	Whipping Post Way	0.10	150	R			From: 29-5047 Mountington Ct					NA		NA		03/10/2009
							To: 29-3962 Horseback Trail									
5047	Mountington Ct	0.07	70	R			From: 0.07 ME 29-5046					NA		NA		1996
							To: 29-5046 Whipping Post Way									
5047	Mountington Ct	0.09	120	R			From: Dead End					NA		NA		1996
							To: Cul-de-Sac									
5048	Silk Oak Dr	0.05	80	R			From: Cul-de-Sac					NA		NA		1996
							To: 29-5049 Cold Creek Ct									
5048	Silk Oak Dr	0.16	220	R			From: 29-5049 Cold Creek Ct					NA		NA		03/10/2009
							To: 29-674 Hunter Mill Rd									
5049	Cold Creek Ct	0.13	140	R			From: 29-5048 Silk Oak Dr					NA		NA		1996
							To: Cul-de-Sac									
5050	Parcher Ave	0.04	30	R			From: Dead End					NA		NA		1996
							To: 29-6906 Sugarloaf Ct									
5050	Parcher Ave	0.03	120	R			From: 29-6906 Sugarloaf Ct					NA		NA		07/12/2005
							To: 29-6904 Pocono Pl									
5050	Parcher Ave	0.12	570	R			From: 29-6904 Pocono Pl					NA		NA		07/12/2005
							To: 29-5715									
5050	Parcher Ave	0.25	4500	R			From: 29-5715					NA		NA		07/12/2005
							To: 29-5723 Saunders Dr									
5050	Parcher Ave	0.03	7100	R			From: 29-5723 Saunders Dr					NA		NA		07/12/2005
							To: 29-5051 WEST									
5050	Parcher Ave	0.25	8600	R			From: 29-5051 WEST					NA		NA		07/12/2005
							To: 29-5051 EAST									
5050	Parcher Ave	0.15	11000	R			From: 29-5051 EAST					NA		NA		03/10/2009
							To: 29-657 Centreville Rd									
5051	Springer Dr	0.39	1800	R			From: 29-5050 Parcher Ave					NA		NA		07/12/2005
							To: 29-5050 Parcher Ave									
5052	Lone Oak Pl	0.08	140	R			From: 29-832 Powell Rd					NA		NA		01/23/2002
							To: Cul-de-Sac									
5053	Pylers Mill Ct	0.09	130	R			From: 29-832 Powell Rd					NA		NA		01/23/2002
							To: Cul-de-Sac									
5054	Ladbrook Way	0.03	60	R			From: Cul-de-Sac					NA		NA		01/23/2002
							To: 29-832 Powell Rd									

Virginia Department of Transportation
Traffic Engineering Division
2012
Annual Average Daily Traffic Volume Estimates By Section of Route
Fairfax Maintenance Area

Route	Length	AADT	QA	4Tire	Bus	-----Truck-----				QC	K Factor	QK	Dir Factor	AAWDT	QW	Year
						2Axle	3+Axle	1Trail	2Trail							
Fairfax County																
(5055) Merrie Ridge Rd	0.11	190	R									NA		NA		1997
From: Dead End																
(5055) Merrie Ridge Rd	0.03	550	R									NA		NA		1997
From: 29-5056 Bent Twig Rd																
To: SR 123 Chain Bridge Rd																
(5056) Bent Twig Rd	0.08	150	R									NA		NA		1997
From: Cul-de-Sac																
(5056) Bent Twig Rd	0.12	360	R									NA		NA		1997
From: 29-5057 Round Oak Ct																
To: 29-5055 Merrie Ridge Rd																
(5057) Round Oak Ct	0.08	150	R									NA		NA		1997
From: 29-5056 Bent Twig Rd																
To: Cul-de-Sac																
(5058) Duncraig Ct	0.14	130	R									NA		NA		1997
From: 0.14 MW 29-1923																
(5058) Duncraig Ct	0.10	60	R									NA		NA		1997
From: 29-1923 Lawton St																
To: Dead End																
(5059) Kyleakin Ct	0.15	160	R									NA		NA		1997
From: 29-1923 Lawton St																
To: Cul-de-Sac																
(5060) Holyrood Dr	0.19	370	R									NA		NA		1997
From: Road																
(5060) Holyrood Dr	0.21	450	R									NA		NA		1997
From: 29-5403 Countryside Ct																
To: 29-1923 Lawton St																
(5061) West Park Dr	0.37	18000	F	99%	0%	1%	0%	0%	0%	C	0.090	F	0.696	19000	F	2012
From: SR 7 Leesburg Pike																
(5061) West Park Dr	1.00	7300	F	99%	0%	1%	0%	0%	0%	F	0.121	F	0.558	7700	F	2012
From: 29-6034 International Dr																
(5061) West Park Dr	0.12	15000	R									NA		NA		11/03/2005
From: 29-7649 Galleria Dr																
(5061) Ramp	0.12	12000	R									NA		NA		1995
From: Access Rd																
To: Dead End																
(5062) Jones Branch Dr	0.66	8600	F	97%	2%	0%	0%	0%	0%	F	0.116	F	0.685	9200	F	2012
From: 29-684 International Dr																
(5062) Jones Branch Dr	0.66	8000	F	97%	2%	0%	0%	0%	0%	C	0.114	F	0.653	8500	F	2012
From: 29-5457 Westbranch Dr																
To: 29-5061 West Park Dr																
(5063) Greensboro Dr	0.30	7800	R									NA		NA		1991
From: 29-684 Spring Hill Rd																
(5063) Greensboro Dr	0.16	25000	R									NA		NA		11/03/2005
From: 29-5061 West Park Dr																
(5063) Greensboro Dr	0.16	20000	R									NA		NA		11/03/2005
From: 29-6054 Goodridge Dr																
(5063) Greensboro Dr	0.15	21000	R									NA		NA		11/03/2005
From: 29-5064 Pinnacle Dr																
To: 29-6034 International Dr																
(5064) Watson St	0.17	430	F	94%	1%	1%	4%	0%	0%	C	0.131	F	0.509	460	F	2012
From: 29-950 Fletcher Street																
(5064) Pinnacle Dr	0.19	4400	R									NA		NA		03/17/2009
From: FR-772 Chain Bridge Rd Frontage																
To: FR-773																
To: 29-5063 Greensboro Dr																

Virginia Department of Transportation
Traffic Engineering Division
2012
Annual Average Daily Traffic Volume Estimates By Section of Route
Fairfax Maintenance Area

Route	Length	AADT	QA	4Tire	Bus	-----Truck-----				QC	K Factor	QK	Dir Factor	AAWDT	QW	Year
						2Axle	3+Axle	1Trail	2Trail							
Fairfax County																
(5065) Old House Rd	0.05	150	R								NA			NA		1997
(5066) Woodgate Lane	0.05	70	R								NA			NA		1997
(5066) Woodgate Lane	0.04	40	R								NA			NA		1997
(5067) Betterton Ct	0.08	80	R								NA			NA		1997
(5068) Woodsong Ct	0.07	190	R								NA			NA		08/17/2009
(5069) Twisting Tree Lane	0.04	250	R								NA			NA		02/25/2009
(5069) Twisting Tree Lane	0.07	260	R								NA			NA		1986
(5069) Twisting Tree Lane	0.04	40	R								NA			NA		1986
(5070) Mintwood Dr	0.09	110	R								NA			NA		1997
(5070) Mintwood Dr	0.09	390	R								NA			NA		1997
(5071) Chestertown Dr	0.11	450	R								NA			NA		02/26/2009
(5071) Chestertown Dr	0.05	920	R								NA			NA		02/26/2009
(5071) Chestertown Dr	0.05	240	R								NA			NA		11/03/2005
(5071) Chestertown Dr	0.05	320	R								NA			NA		1997
(5071) Chestertown Dr	0.07	80	R								NA			NA		1997
(5072) Litwalton Ct	0.08	430	R								NA			NA		1997
(5072) Litwalton Ct	0.10	180	R								NA			NA		1997
(5073) Connirae Lane	0.08	310	R								NA			NA		11/03/2005
(5074) Electric Ave	0.18	8500	F	98%	0%	1%	0%	0%	0%	C	0.107	F	0.774	9000	F	2012
(5075) Sanders Ct	0.17	200	R								NA			NA		03/09/2009
(5075) Sanders Ct	0.04	50	R								NA			NA		1996

Virginia Department of Transportation
Traffic Engineering Division
2012
Annual Average Daily Traffic Volume Estimates By Section of Route
Fairfax Maintenance Area

Route	Length	AADT	QA	4Tire	Bus	-----Truck-----				QC	K Factor	QK	Dir Factor	AAWDT	QW	Year
						2Axle	3+Axle	1Trail	2Trail							
Fairfax County																
(5076) Wilhelm Dr	0.13	140	R								NA		NA			03/09/2009
(5077) Ridgeview Rd	0.01	230	R								NA		NA			10/24/2005
(5077) Ridgeview Rd	0.06	230	R								NA		NA			10/24/2005
(5077) Ridgeview Rd	0.05	230	R								NA		NA			10/24/2005
(5078) 41st St	0.16	60	R								NA		NA			08/17/2009
(5078) Ridgeview Circle	0.24	200	R								NA		NA			10/24/2005
(5079) Chain Bridge Forest Ct	0.03	30	R								NA		NA			1986
(5080) Maydan Lane	0.09	40	R								NA		NA			1997
(5081) Senseney Lane	0.10	160	R								NA		NA			1997
(5081) Senseney Lane	0.07	100	R								NA		NA			1997
(5082) Colonial Rd	0.05	NA									NA		NA			
(5082) Colonial Rd	0.11	90	R								NA		NA			02/25/2009
(5083) Fairway St	0.11	150	R								NA		NA			03/25/2009
(5084) Ironwood Dr	0.18	120	R								NA		NA			08/17/2009
(5085) Nottingham Dr	0.04	20	R								NA		NA			1997
(5085) Nottingham Dr	0.07	300	R								NA		NA			1997
(5085) Nottingham Dr	0.04	380	R								NA		NA			1997
(5085) Nottingham Dr	0.12	410	R								NA		NA			1997
(5086) Kings Lynn Rd	0.02	9	R								NA		NA			1986
(5087) Appledore Ct	0.05	100	R								NA		NA			08/18/2009
(5088) Wincanton Ct	0.04	45	R								NA		NA			1986

Virginia Department of Transportation
Traffic Engineering Division
2012
Annual Average Daily Traffic Volume Estimates By Section of Route
Fairfax Maintenance Area

Route	Length	AADT	QA	4Tire	Bus	-----Truck-----				QC	K Factor	QK	Dir Factor	AAWDT	QW	Year
						2Axle	3+Axle	1Trail	2Trail							
Fairfax County																
(5089) Captain Hickory Pl	0.10	60	R								NA			NA		03/09/2009
						From: 0.10 MW 29-5076										
						To: 29-5076 Wilhelm Dr										
(5089) Captain Hickory Pl	0.04	50	R								NA			NA		1996
						From: Dead End										
						To: 29-1075 Harriman St										
(5090) Brennanhill Ct	0.12	90	R								NA			NA		1996
						From: Cul-de-Sac										
						To: Cul-de-Sac										
(5091) Forest Ridge Dr	0.07	60	R								NA			NA		1996
						From: 29-3886										
						To: 0.22 MW 29-3886										
(5092) Forest Park Rd	0.22	120	R								NA			NA		03/23/2009
						From: 29-3886 Carol St										
(5092) Forest Park Rd	0.24	180	R								NA			NA		1996
						From: Dead End										
						To: 29-6098 English Mill Dr										
(5093) Walker Mill Rd	0.29	680	R								NA			NA		03/09/2009
						From: 29-681 Walker Rd										
						To: 29-5093 Walker Mill Rd										
(5094) Dirksen St	0.07	50	R								NA			NA		1996
						From: Cul-de-Sac										
						To: Cul-de-Sac										
(5095) Eisenhower Lane	0.13	70	R								NA			NA		08/18/2009
						From: 29-5093 Walker Mill Rd										
						To: Cul-de-Sac										
(5096) Laurin Ct	0.08	60	R								NA			NA		1996
						From: 29-5036 Tuba Ct										
						To: Dead End										
(5097) Peppertree Dr	0.05	8	R								NA			NA		1996
						From: 29-5000 Ripple Brook Rd										
(5097) Peppertree Dr	0.03	47	R								NA			NA		1996
						From: 29-5098 Ivy Tree Lane										
(5097) Peppertree Dr	0.18	140	R								NA			NA		02/18/2009
						From: 29-683 Leigh Mill Rd										
						To: 29-5097 Peppertree Dr										
(5098) Ivy Tree Lane	0.14	100	R								NA			NA		1996
						From: Cul-de-Sac										
						To: 29-832 Powell Rd										
(5099) Wenzel St	0.06	48	R								NA			NA		01/23/2002
						From: Cul-de-Sac										
						To: 29-654 Zion Rd										
(5100) Brigantine Way	0.15	510	R								NA			NA		10/22/2001
						From: Cul-de-Sac										
						To: Cul-de-Sac										
(5101) Lake Braddock Dr	0.12	1200	R								NA			NA		01/15/2002
						From: 29-652 Burke Rd										
(5101) Lake Braddock Dr	0.67	3100	R								NA			NA		01/15/2002
						From: 29-5102 Olley Lane										
(5101) Lake Braddock Dr	0.56	4600	F	98%	2%	0%	0%	0%	0%	C	0.107	F	0.507	4900	F	2012
						From: 29-8248 Old Burke Lake Rd										
						To: 29-5101 Lake Braddock Rd										
(5102) Olley Lane	0.34	3700	F	99%	1%	0%	0%	0%	0%	C	0.108	F	0.613	4000	F	2012
						From: 29-651 Guinea Rd										

Virginia Department of Transportation
Traffic Engineering Division
2012
Annual Average Daily Traffic Volume Estimates By Section of Route
Fairfax Maintenance Area

Route	Length	AADT	QA	4Tire	Bus	-----Truck-----				QC	K Factor	QK	Dir Factor	AAWDT	QW	Year
						2Axle	3+Axle	1Trail	2Trail							
Fairfax County																
(5103) Wallingford Dr	0.26	410	R			From: 29-5101 Lake Braddock Dr					NA		NA			12/17/2008
(5103) Wallingford Dr	0.03	480	R			To: 29-5114 Lighthorne Rd					NA		NA			01/02/2002
(5103) Wallingford Dr	0.08	420	R			From: 29-5113 Renwick Ct					NA		NA			01/02/2002
(5103) Wallingford Dr	0.19	540	R			To: 29-5112 Daventry Ct					NA		NA			12/17/2008
(5104) Winbourne Rd	0.06	560	R			From: 29-5102 Olley Lane					NA		NA			01/02/2002
(5104) Winbourne Rd	0.09	350	R			To: 29-5105 Dalby Lane					NA		NA			01/02/2002
(5104) Winbourne Rd	0.06	290	R			From: 29-5107 Amber Ct					NA		NA			01/02/2002
(5104) Winbourne Rd	0.03	120	R			To: 29-5108 Spalding Ct					NA		NA			01/02/2002
(5104) Winbourne Rd	0.02	30	R			From: 29-5109 Dunleer Lane					NA		NA			01/02/2002
(5105) Dalby Lane	0.05	240	R			To: Dead End					NA		NA			12/17/2008
(5105) Dalby Lane	0.06	50	R			From: 29-5104 Winbourne Rd					NA		NA			1986
(5106) Wynyard Pl	0.04	45	R			To: Cul-de-Sac					NA		NA			01/02/2002
(5107) Amber Ct	0.07	70	R			From: 29-5105 Dalby Lane					NA		NA			01/02/2002
(5108) Spalding Ct	0.08	100	R			To: Cul-de-Sac					NA		NA			01/02/2002
(5109) Dunleer Lane	0.13	120	R			From: 29-5104 Winbourne Rd					NA		NA			01/02/2002
(5110) Cotherstone Ct	0.14	5600	R			To: Cul-de-Sac					NA		NA			01/02/2002
(5111) Wenlock Way	0.04	60	R			From: 29-5101 Lake Braddock Dr					NA		NA			11/01/2001
(5112) Daventry Ct	0.04	60	R			To: Cul-de-Sac					NA		NA			11/01/2001
(5113) Renwick Ct	0.04	60	R			From: 29-5103 Wallingford Dr					NA		NA			11/01/2001
(5114) Lighthorne Rd	0.08	90	R			To: Cul-de-Sac					NA		NA			11/01/2001
(5114) Lighthorne Rd	0.08	280	R			From: 29-5115 Tregaron Pl					NA		NA			12/17/2008
						To: 29-5103 Wallingford Dr										

Virginia Department of Transportation
Traffic Engineering Division
2012
Annual Average Daily Traffic Volume Estimates By Section of Route
Fairfax Maintenance Area

Route	Length	AADT	QA	4Tire	Bus	-----Truck-----				QC	K Factor	QK	Dir Factor	AAWDT	QW	Year
						2Axle	3+Axle	1Trail	2Trail							
Fairfax County																
(5115) Tregaron Pl	0.08	90	R								NA		NA			11/01/2001
(5116) Wythal Lane	0.09	100	R								NA		NA			11/01/2001
(5117) Raintree Rd	0.24	290	R								NA		NA			01/02/2002
(5117) Raintree Rd	0.07	360	R								NA		NA			11/01/2001
(5117) Raintree Rd	0.03	580	R								NA		NA			01/02/2002
(5117) Raintree Rd	0.03	730	R								NA		NA			01/02/2002
(5118) Westcliff Ct	0.05	90	R								NA		NA			11/01/2001
(5119) Burley Ct	0.06	110	R								NA		NA			11/01/2001
(5120) Saddlebrook Ct	0.08	250	R								NA		NA			01/02/2002
(5121) Ashbourn Dr	0.03	760	R								NA		NA			01/02/2002
(5121) Ashbourn Dr	0.06	750	R								NA		NA			01/02/2002
(5121) Ashbourn Dr	0.03	480	R								NA		NA			01/02/2002
(5121) Ashbourn Dr	0.06	430	R								NA		NA			01/02/2002
(5121) Ashbourn Dr	0.03	420	R								NA		NA			01/02/2002
(5121) Ashbourn Dr	0.12	430	R								NA		NA			01/02/2001
(5121) Ashbourn Dr	0.05	1100	R								NA		NA			01/02/2002
(5122) Kirkfield Rd	0.05	430	R								NA		NA			02/10/2009
(5122) Kirkfield Rd	0.11	360	R								NA		NA			02/10/2009
(5123) Rymney Lane	0.06	70	R								NA		NA			11/01/2001
(5124) Carthage Lane	0.08	90	R								NA		NA			08/15/2001
(5125) Raeburn Ct	0.06	60	R								NA		NA			08/04/2009

Virginia Department of Transportation
Traffic Engineering Division
2012
Annual Average Daily Traffic Volume Estimates By Section of Route
Fairfax Maintenance Area

Route	Length	AADT	QA	4Tire	Bus	-----Truck-----				QC	K Factor	QK	Dir Factor	AAWDT	QW	Year
						2Axle	3+Axle	1Trail	2Trail							
Fairfax County																
(5126) Enford Ct	0.03	40	R								NA			NA		08/15/2001
(5127) Constable Ct	0.06	100	R								NA			NA		08/15/2001
(5127) Constable Ct	0.13	230	R								NA			NA		08/15/2001
(5128) Llewellyn Ct	0.09	110	R								NA			NA		08/15/2001
(5129) Greenough Pl	0.08	140	R								NA			NA		11/01/2001
(5130) Paynes Church Dr	0.63	2100	R								NA			NA		09/07/2001
(5130) Paynes Church Dr	0.04	80	R								NA			NA		09/07/2001
(5131) Governor Yeardeley Dr	0.02	10	R								NA			NA		01/22/2004
(5131) Governor Yeardeley Dr	0.05	170	R								NA			NA		01/22/2004
(5131) Governor Yeardeley Dr	0.03	450	R								NA			NA		01/22/2004
(5131) Governor Yeardeley Dr	0.08	540	R								NA			NA		01/22/2004
(5132) Quincy Marr Dr	0.10	140	R								NA			NA		09/07/2001
(5133) Ellzey Dr	0.10	350	R								NA			NA		01/22/2004
(5133) Ellzey Dr	0.05	580	R								NA			NA		01/22/2004
(5134) Rumsey Pl	0.09	110	R								NA			NA		09/07/2001
(5135) Spurlock Ct	0.08	370	R								NA			NA		01/22/2004
(5135) Spurlock Ct	0.09	130	R								NA			NA		01/22/2004
(5136) Ryers Pl	0.09	110	R								NA			NA		01/22/2004
(5137) Mount Vineyard Ct	0.10	120	R								NA			NA		01/22/2004
(5138) Stanhope Pl	0.05	49	R								NA			NA		01/22/2004
(5138) Stanhope Pl	0.06	330	R								NA			NA		09/07/2001

Virginia Department of Transportation
Traffic Engineering Division
2012
Annual Average Daily Traffic Volume Estimates By Section of Route
Fairfax Maintenance Area

Route	Length	AADT	QA	4Tire	Bus	-----Truck-----				QC	K Factor	QK	Dir Factor	AAWDT	QW	Year
						2Axle	3+Axle	1Trail	2Trail							
Fairfax County																
(5138) Stanhope Pl	0.11	280	R								NA			NA		01/22/2004
(5138) Stanhope Pl	0.06	160	R								NA			NA		09/07/2001
(5139) Willcoxon Tavern Ct	0.07	100	R								NA			NA		09/07/2001
(5140) Broadwater Dr	0.06	590	R								NA			NA		03/05/2009
(5140) Broadwater Dr	0.10	1600	R								NA			NA		01/22/2004
(5140) Broadwater Dr	0.19	1800	R								NA			NA		09/05/2001
(5141) Deneale Pl	0.08	110	R								NA			NA		09/05/2001
(5142) Earps Corner Pl	0.10	190	R								NA			NA		01/22/2004
(5143) Blackburn Dr	0.06	50	R								NA			NA		1986
(5143) Blackburn Dr	0.08	300	R								NA			NA		01/02/2002
(5143) Blackburn Dr	0.03	360	R								NA			NA		01/02/2002
(5143) Blackburn Dr	0.03	560	R								NA			NA		01/02/2002
(5144) Rumsford Lane	0.07	80	R								NA			NA		08/05/2009
(5145) Kinnerly Ct	0.08	120	R								NA			NA		08/05/2009
(5146) Glenarm Ct	0.08	130	R								NA			NA		08/05/2009
(5147) Crown Point Rd	0.07	140	R								NA			NA		11/01/2001
(5148) Duxford Pl	0.06	60	R								NA			NA		1986
(5148) Duxford Pl	0.04	180	R								NA			NA		11/01/2001
(5149) Barnstable Ct	0.08	60	R								NA			NA		08/05/2009
(5150) Barrick St	0.03	100	R								NA			NA		04/01/2001

Virginia Department of Transportation
Traffic Engineering Division
2012
Annual Average Daily Traffic Volume Estimates By Section of Route
Fairfax Maintenance Area

Route	Length	AADT	QA	4Tire	Bus	-----Truck-----				QC	K Factor	QK	Dir Factor	AAWDT	QW	Year
						2Axle	3+Axle	1Trail	2Trail							
Fairfax County																
(5151) Bowler Dr	0.05	180	R								NA		NA			08/17/2009
(5152) Bluegate Dr	0.10	240	R								NA		NA			1997
(5152) Bluegate Dr	0.05	60	R								NA		NA			1997
(5153) Subtle Lane	0.11	70	R								NA		NA			1997
(5154) Baccarat Dr	0.20	1800	R								NA		NA			01/29/2009
(5155) Spode Ct	0.05	40	R								NA		NA			1986
(5155) Spode Ct	0.05	1900	R								NA		NA			12/16/2008
(5156) Mathy Dr	0.05	1500	R								NA		NA			02/10/2009
(5157) Mission Square Dr	0.23	1800	R								NA		NA			1997
(5157) Lindenbrook St	0.13	1500	R								NA		NA			1997
(5158) Toney View Ct	0.04	60	R								NA		NA			1997
(5159) Schafflind Ct	0.08	120	R								NA		NA			1997
(5160) Bea Mar Ct	0.06	80	R								NA		NA			08/08/2001
(5161) Tipperary Pass	0.17	3100	R								NA		NA			1997
(5162) Williams Dr	0.35	3300	R								NA		NA			1991
(5163) Javier Rd	0.21	2400	R								NA		NA			03/09/2009
(5164) Wessex Ct	0.03	60	R								NA		NA			08/10/2009
(5165) Lemontree Lane	0.12	480	R								NA		NA			1997
(5165) Lemontree Lane	0.06	70	R								NA		NA			1997
(5166) Whitecedar Ct	0.11	170	R								NA		NA			1997

Virginia Department of Transportation
Traffic Engineering Division
2012
Annual Average Daily Traffic Volume Estimates By Section of Route
Fairfax Maintenance Area

Route	Length	AADT	QA	4Tire	Bus	-----Truck-----				QC	K Factor	QK	Dir Factor	AAWDT	QW	Year
						2Axle	3+Axle	1Trail	2Trail							
Fairfax County																
(5166) Whitecedar Ct	0.06	190	R								NA			NA		1997
(5166) Whitecedar Ct	0.10	120	R								NA			NA		1997
(5167) Snowberry Ct	0.03	220	R								NA			NA		1997
(5167) Snowberry Ct	0.08	120	R								NA			NA		1997
(5168) Bunchberry Pl	0.11	110	R								NA			NA		1997
(5169) Waldorf Lane	0.05	380	R								NA			NA		02/24/2009
(5169) Waldorf Lane	0.08	320	R								NA			NA		1986
(5169) Waldorf Lane	0.08	280	R								NA			NA		1997
(5169) Waldorf Lane	0.04	170	R								NA			NA		1997
(5170) Marbury Ct	0.05	70	R								NA			NA		1997
(5171) Nanjemoy Ct	0.04	48	R								NA			NA		1997
(5172) Wheatstone Dr	0.20	1100	R								NA			NA		09/20/2001
(5172) Wheatstone Dr	0.11	1100	R								NA			NA		09/20/2001
(5172) Wheatstone Dr	0.05	900	R								NA			NA		09/20/2001
(5172) Wheatstone Dr	0.10	750	R								NA			NA		09/20/2001
(5172) Wheatstone Dr	0.08	820	R								NA			NA		09/20/2001
(5172) Wheatstone Dr	0.12	1000	R								NA			NA		09/20/2001
(5172) Wheatstone Dr	0.09	950	R								NA			NA		03/05/2009
(5173) Faraday Ct	0.04	60	R								NA			NA		08/15/2001
(5174) Wavell Rd	0.15	800	R								NA			NA		09/18/2001
(5174) Wavell Rd	0.27	530	R								NA			NA		09/18/2001
(5175)	0.01	20	R								NA			NA		11/08/2005

Virginia Department of Transportation
Traffic Engineering Division
2012
Annual Average Daily Traffic Volume Estimates By Section of Route
Fairfax Maintenance Area

Route	Length	AADT	QA	4Tire	Bus	-----Truck-----				QC	K Factor	QK	Dir Factor	AAWDT	QW	Year	
						2Axle	3+Axle	1Trail	2Trail								
Fairfax County																	
(5175)	0.04	40	R			0.01	MN 29-701				NA		NA			1986	
(5175)	0.01	40	R			0.05	MN 29-701				NA		NA			1987	
(5176)	Jermantown Rd	0.53	17000	F	98%	1%	1%	0%	0%	0%	C	0.09	F	0.559	18000	F	2012
(5177)	Borge St	0.10	1800	R							NA		NA			1997	
(5177)	Borge St	0.10	3700	R							NA		NA			1997	
(5178)	Jersey Dr	0.09	2800	R							NA		NA			11/02/2005	
(5179)	Francy Adams Ct	0.07	120	R							NA		NA			09/07/2001	
(5180)	Chantery Ct	0.05	60	R							NA		NA			08/15/2001	
(5181)	Bessmer Lane	0.10	210	R							NA		NA			09/18/2001	
(5181)	Bessmer Lane	0.16	860	R							NA		NA			09/18/2001	
(5181)	Bessmer Lane	0.11	220	R							NA		NA			09/18/2001	
(5182)	Marietta Ct	0.04	60	R							NA		NA			08/15/2001	
(5183)	Lister Ct	0.04	40	R							NA		NA			08/15/2001	
(5184)	Cascade Lane	0.06	960	R							NA		NA			09/18/2001	
(5185)	Orkney Ct	0.09	130	R							NA		NA			08/15/2001	
(5186)	Rodney Ct	0.04	50	R							NA		NA			08/15/2001	
(5187)	Allenby Rd	0.04	48	R							NA		NA			09/18/2001	
(5187)	Allenby Rd	0.05	70	R							NA		NA			09/18/2001	
(5188)	Ellenwood Dr	0.22	1800	R							NA		NA			11/08/2005	
(5188)	Ellenwood Dr	0.35	1100	R							NA		NA			11/08/2005	

Virginia Department of Transportation
Traffic Engineering Division
2012
Annual Average Daily Traffic Volume Estimates By Section of Route
Fairfax Maintenance Area

Route	Length	AADT	QA	4Tire	Bus	-----Truck-----				QC	K Factor	QK	Dir Factor	AAWDT	QW	Year
						2Axle	3+Axle	1Trail	2Trail							
Fairfax County																
(5189) Fireside Ct	0.07	80	R									NA		NA		10/17/2001
(5190) Jennifer Dr	0.06	520	R									NA		NA		10/16/2001
(5190) Jennifer Dr	0.07	760	R									NA		NA		10/16/2001
(5190) Jennifer Dr	0.15	270	R									NA		NA		10/16/2001
(5190) Jennifer Dr	0.03	80	R									NA		NA		01/22/2004
(5191) Nellie White Lane	0.06	810	R									NA		NA		10/18/2001
(5191) Nellie White Lane	0.09	640	R									NA		NA		10/18/2001
(5191) Nellie White Lane	0.07	600	R									NA		NA		10/18/2001
(5191) Nellie White Lane	0.04	1200	R									NA		NA		10/18/2001
(5192) Hollyoak Pl	0.10	170	R									NA		NA		10/18/2001
(5193) Acacia Lane	0.13	200	R									NA		NA		10/17/2001
(5193) Acacia Lane	0.07	610	R									NA		NA		10/17/2001
(5194) Arrowood St	0.16	200	R									NA		NA		10/17/2001
(5195) Southport Lane	0.05	70	R									NA		NA		10/17/2001
(5195) Southport Lane	0.05	160	R									NA		NA		10/17/2001
(5195) Southport Lane	0.06	200	R									NA		NA		10/17/2001
(5195) Southport Lane	0.12	120	R									NA		NA		01/22/2004
(5195) Southport Lane	0.07	200	R									NA		NA		10/17/2001
(5196) Black Oak Dr	0.09	190	R									NA		NA		10/17/2001
(5196) Black Oak Dr	0.07	430	R									NA		NA		10/17/2001
(5196) Black Oak Dr	0.10	410	R									NA		NA		10/17/2001
(5196) Black Oak Dr	0.07	330	R									NA		NA		10/17/2001

Virginia Department of Transportation
Traffic Engineering Division
2012
Annual Average Daily Traffic Volume Estimates By Section of Route
Fairfax Maintenance Area

Route	Length	AADT	QA	4Tire	Bus	-----Truck-----				QC	K Factor	QK	Dir Factor	AAWDT	QW	Year
						2Axle	3+Axle	1Trail	2Trail							
Fairfax County																
(5196) Black Oak Dr	0.05	48	R			From: 29-5193 Acacia Lane To: Cul-de-Sac					NA			NA		10/17/2001
(5197) Indigo Lane	0.04	140	R			From: 0.04 MW 29-5198 To: 29-5198 Allerton Rd					NA			NA		10/17/2001
(5197) Indigo Lane	0.10	70	R			From: 29-5198 Allerton Rd To: Dead End					NA			NA		10/17/2001
(5198) Allerton Rd	0.06	550	R			From: 29-5196 Black Oak Dr To: 29-5197 Indigo Lane					NA			NA		10/17/2001
(5198) Allerton Rd	0.06	670	R			From: 29-5197 Indigo Lane To: 29-654 Zion Dr					NA			NA		10/17/2001
(5199) Fiesta Rd	0.10	140	R			From: Cul-de-Sac To: 29-5195 Southport Lane					NA			NA		10/17/2001
(5200) Madison Hill Ct	0.11	120	R			From: 0.11 MW 29-1536 To: 29-1536					NA			NA		1986
(5200) Madison Hill Ct	0.04	130	R			From: 29-1536 To: Dead End					NA			NA		08/10/2009
(5201) Edinburgh Dr	0.07	2300	R			From: 29-638 S; Rolling Lane To: 29-5682 Overton Ct					NA			NA		12/10/2008
(5201) Edinburgh Dr	0.10	2100	R			From: 29-5682 Overton Ct To: 29-5202 Northumberland Rd					NA			NA		12/10/2008
(5201) Edinburgh Dr	0.10	1800	R			From: 29-5202 Northumberland Rd To: 29-5465 Edinburgh Ct					NA			NA		12/10/2008
(5201) Edinburgh Dr	0.19	2600	R			From: 29-5465 Edinburgh Ct To: 29-5204 Lake Pleasant Dr					NA			NA		12/10/2008
(5201) Edinburgh Dr	0.24	3900	R			From: 29-5204 Lake Pleasant Dr To: 29-638 N; Rolling Lane					NA			NA		12/10/2008
(5202) Northumberland Rd	0.76	1400	R			From: 29-638 Rolling Lane To: Dead End					NA			NA		08/06/2009
(5203) Braemar Way	0.10	90	R			From: 29-5202 Northumberland Rd To: Cul-de-Sac					NA			NA		1986
(5204) Lake Pleasant Dr	0.10	840	R			From: 29-5202 Northumberland Rd To: 29-5205 Saint David Ct					NA			NA		12/10/2008
(5204) Lake Pleasant Dr	0.07	700	R			From: 29-5205 Saint David Ct To: 29-5206 Hudson Falls Way					NA			NA		12/10/2008
(5204) Lake Pleasant Dr	0.04	640	R			From: 29-5206 Hudson Falls Way To: 29-5208 Kings Point Ct					NA			NA		12/10/2008
(5204) Lake Pleasant Dr	0.22	580	R			From: 29-5208 Kings Point Ct To: 29-5216 West Point Dr					NA			NA		12/10/2008
(5204) Lake Pleasant Dr	0.12	760	R			From: 29-5216 West Point Dr To: 29-5221 SOUTH					NA			NA		12/10/2008
(5204) Lake Pleasant Dr	0.05	820	R			From: 29-5221 SOUTH To: 29-5219 S, Colorado Springs Dr					NA			NA		12/10/2008
(5204) Lake Pleasant Dr	0.08	970	R			From: 29-5219 S, Colorado Springs Dr To: 29-5296 Marysia Ct					NA			NA		02/17/2009

Virginia Department of Transportation
 Traffic Engineering Division
 2012
 Annual Average Daily Traffic Volume Estimates By Section of Route
 Fairfax Maintenance Area

Route	Length	AADT	QA	4Tire	Bus	-----Truck-----				QC	K Factor	QK	Dir Factor	AAWDT	QW	Year
						2Axle	3+Axle	1Trail	2Trail							
Fairfax County																
(5204) Lake Pleasant Dr	0.05	1400	R			From: 29-5296 Marysia Ct					NA			NA		1986
(5204) Lake Pleasant Dr	0.04	1700	R			To: 29-5219 N, Colorado Springs Dr					NA			NA		12/10/2008
(5204) Lake Pleasant Dr	0.03	2300	R			From: 29-5221 NORTH					NA			NA		12/10/2008
(5204) Lake Pleasant Dr	0.08	2600	R			To: 29-5581					NA			NA		12/10/2008
(5204) Lake Pleasant Dr	0.14	3400	R			From: 29-5201					NA			NA		1986
						To: Dead End										
(5205) Saint David Ct	0.07	120	R			From: 29-5204 Lake Pleasant Dr					NA			NA		08/06/2009
						To: Cul-de-Sac										
(5206) Hudson Falls Way	0.07	90	R			From: 29-5204 Lake Pleasant Dr					NA			NA		08/06/2009
						To: Cul-de-Sac										
(5207) Water Valley Ct	0.09	110	R			From: Cul-de-Sac					NA			NA		08/06/2009
						To: 29-5202 Northumberland Rd										
(5208) Kings Point Ct	0.04	40	R			From: Cul-de-Sac					NA			NA		1986
						To: 29-5209 Log Cabin Ct										
(5208) Kings Point Ct	0.05	160	R			From: 29-5204 Lake Pleasant Dr					NA			NA		12/10/2008
						To: 29-5208 Kings Point Ct										
(5209) Log Cabin Ct	0.06	70	R			From: Cul-de-Sac					NA			NA		08/06/2009
						To: Cul-de-Sac										
(5210) Iron Pl	0.21	230	R			From: 29-2735 Industrial Dr					NA			NA		03/17/2009
						To: 29-5211 Electronic Dr										
(5211) Electronic Dr	0.33	910	R			From: 29-5212 Tiros Dr					NA			NA		12/15/2008
						To: 29-5210 Iron Pl										
(5211) Electronic Dr	0.14	960	R			From: 29-2735 Industrial Dr					NA			NA		12/15/2008
						To: 29-5211 Electronic Dr										
(5212) Tiros Dr	0.07	910	R			From: 29-2735 Industrial Dr					NA			NA		1986
						To: 29-2735 Industrial Dr										
(5213) Journey Lane	0.07	180	R			From: 29-5224 Saint George Ct					NA			NA		12/10/2008
						To: 29-5214 Samos Ct										
(5213) Journey Lane	0.09	90	R			From: Cul-de-Sac					NA			NA		1986
						To: Cul-de-Sac										
(5214) Samos Ct	0.03	40	R			From: Cul-de-Sac					NA			NA		1986
						To: 29-5213 Journey Lane										
(5215) Cliffside Ct	0.14	140	R			From: 29-5219 Colorado Springs Dr					NA			NA		1986
						To: Cul-de-Sac										
(5216) West Point Dr	0.06	80	R			From: Dead End					NA			NA		1986
						To: 29-5218 Pyracantha Ct										
(5216) West Point Dr	0.10	160	R			From: 29-5217 Ferncliff Ct					NA			NA		12/15/2008
						To: 29-5217 Ferncliff Ct										

Virginia Department of Transportation
Traffic Engineering Division
2012
Annual Average Daily Traffic Volume Estimates By Section of Route
Fairfax Maintenance Area

Route	Length	AADT	QA	4Tire	Bus	-----Truck-----				QC	K Factor	QK	Dir Factor	AAWDT	QW	Year
						2Axle	3+Axle	1Trail	2Trail							
Fairfax County																
(5216) West Point Dr	0.04	290	R				From: 29-5217 Ferncliff Ct				NA		NA		12/15/2008	
(5216) West Point Dr	0.06	60	R				From: 29-5204 Lake Pleasant Dr				NA		NA		1986	
							To: Dead End									
(5217) Ferncliff Ct	0.08	100	R				From: Cul-de-Sac				NA		NA		08/06/2009	
							To: 29-5216 West Point Dr									
(5218) Pyracantha Ct	0.06	110	R				From: Cul-de-Sac				NA		NA		08/06/2009	
							To: 29-5216 West Point Dr									
(5219) Colorado Springs Dr	0.06	440	R				From: 29-5204 S, Lake Pleasant Dr				NA		NA		12/15/2008	
(5219) Colorado Springs Dr	0.04	270	R				From: 29-5222 Rockwood Ct				NA		NA		12/15/2008	
(5219) Colorado Springs Dr	0.03	230	R				From: 29-5223 Rivermont Ct				NA		NA		12/15/2008	
(5219) Colorado Springs Dr	0.07	400	R				From: 29-5224 Saint George Ct				NA		NA		12/15/2008	
(5219) Colorado Springs Dr	0.09	500	R				From: 29-5215 Cliffside Ct				NA		NA		12/15/2008	
(5219) Colorado Springs Dr	0.09	750	R				From: 29-5294 New London Dr				NA		NA		12/15/2008	
							To: 29-5204 N, Lake Pleasant Dr									
(5220) Lady Lewis Ct	0.05	100	R				From: Cul-de-Sac				NA		NA		08/06/2009	
							To: 29-5221 St Dennis Dr									
(5221) St Dennis Dr	0.06	70	R				From: 29-5204 S, Lake Pleasant Dr				NA		NA		12/15/2008	
(5221) St Dennis Dr	0.14	160	R				From: 29-5220 Lady Lewis Ct				NA		NA		12/15/2008	
(5221) St Dennis Dr	0.05	300	R				From: 29-5293 Larrick Ct				NA		NA		12/15/2008	
							To: 29-5204 N, Lake Pleasant Dr									
(5222) Rockwood Ct	0.12	240	R				From: Cul-de-Sac				NA		NA		08/06/2009	
							To: 29-5219 Colorado Springs Dr									
(5223) Rivermont Ct	0.05	80	R				From: 29-5219 Colorado Springs Dr				NA		NA		08/06/2009	
							To: Cul-de-Sac									
(5224) Saint George Ct	0.14	150	R				From: Dead End				NA		NA		1986	
(5224) Saint George Ct	0.07	360	R				From: 29-5213 Journey Lane				NA		NA		12/15/2008	
							To: 29-5219 Colorado Springs Dr									
(5225) Tammy Dr	0.12	650	R				From: 29-644 Franconia Rd				NA		NA		01/14/2009	
(5225) Tammy Dr	0.09	270	R				From: 29-3702 Marilyn Dr				NA		NA		01/14/2009	
(5225) Tammy Dr	0.11	90	R				From: 29-5227 Green Meadow Ct				NA		NA		1986	
							To: Cul-de-Sac									

Virginia Department of Transportation
Traffic Engineering Division
2012
Annual Average Daily Traffic Volume Estimates By Section of Route
Fairfax Maintenance Area

Route	Length	AADT	QA	4Tire	Bus	-----Truck-----				QC	K Factor	QK	Dir Factor	AAWDT	QW	Year
						2Axle	3+Axle	1Trail	2Trail							
Fairfax County																
(5226) Lynley Ter	0.07	60	R								NA		NA			1986
(5227) Green Meadow Ct	0.05	30	R								NA		NA			1986
(5228) Old Franconia Rd	0.28	1700	R								NA		NA			01/14/2009
(5229) Pine Lane	0.08	40	R								NA		NA			1986
(5230) Richmond Hwy Frontage	0.12	570	R								NA		NA			1986
(5231) Chancellor Way	0.35	180	R								NA		NA			12/17/2008
(5231) Chancellor Way	0.15	1300	R								NA		NA			12/17/2008
(5231) Chancellor Way	0.07	1600	R								NA		NA			12/17/2008
(5232) Orange Plank Rd	0.42	300	R								NA		NA			1986
(5233) Erman Ct	0.10	200	R								NA		NA			10/31/2001
(5233) Erman Ct	0.07	110	R								NA		NA			10/31/2001
(5234) Garretson St	0.17	480	R								NA		NA			10/31/2001
(5234) Garretson St	0.15	260	R								NA		NA			10/31/2001
(5235) Glenbard Ct	0.08	660	R								NA		NA			08/12/2009
(5235) Glenbard Rd	0.04	290	R								NA		NA			03/03/2009
(5235) Glenbard Rd	0.19	340	R								NA		NA			12/17/2008
(5235) Glenbard Rd	0.11	1300	R								NA		NA			12/17/2008
(5235) Glenbard Rd	0.11	1400	R								NA		NA			12/17/2008
(5236) Shiplett Blvd	1.16	8200	F	98%	1%	0%	0%	0%	0%	C	0.103	F	0.581	8800	F	2012
(5237) Torrence St	0.24	4000	R								NA		NA			11/05/2001
(5237) Torrence St	0.14	400	R								NA		NA			11/05/2001

Virginia Department of Transportation
Traffic Engineering Division
2012
Annual Average Daily Traffic Volume Estimates By Section of Route
Fairfax Maintenance Area

Route	Length	AADT	QA	4Tire	Bus	-----Truck-----				QC	K Factor	QK	Dir Factor	AAWDT	QW	Year
						2Axle	3+Axle	1Trail	2Trail							
Fairfax County																
(5237) Torrence St	0.06	3500	R			From: 29-3461 Silas Burke St					NA		NA			11/05/2001
(5237) Torrence St	0.05	1800	R			To: 29-5235					NA		NA			12/18/2008
(5237) Torrence St	0.03	1800	R			From: 29-5239 Rockwell Rd					NA		NA			12/18/2008
(5237) Torrence St	0.03	3900	R			To: 29-5238 Whippany Way					NA		NA			11/05/2001
(5238) Whippany Way	0.03	NA				From: 29-5236 Shiplett Blvd					NA		NA			
(5238) Whippany Way	0.19	120	R			To: 0.03 MW 29-5235					NA		NA			04/14/2009
(5239) Rockwell Rd	0.18	110	R			From: 29-5235					NA		NA			12/18/2008
(5240) Andromeda Dr	0.09	2000	R			To: 29-5237 Torrence St					NA		NA			
(5240) Andromeda Dr	0.03	1300	R			From: 29-5236 S. Shiplett Blvd					NA		NA			10/31/2001
(5240) Andromeda Dr	0.04	1600	R			To: 29-5241 Capricorn Ct					NA		NA			12/18/2008
(5240) Andromeda Dr	0.04	1600	R			From: 29-5242 Centaurus Ct					NA		NA			1986
(5240) Andromeda Dr	0.09	1000	R			To: 29-5243 Dobbin Ct					NA		NA			12/18/2008
(5240) Andromeda Dr	0.04	910	R			From: 29-5244 Draco St					NA		NA			12/18/2008
(5240) Andromeda Dr	0.03	790	R			To: 29-5233 S. Erman Ct					NA		NA			04/14/2009
(5240) Andromeda Dr	0.03	1300	R			From: 29-5234 Garretson St					NA		NA			10/31/2001
(5240) Andromeda Dr	0.14	240	R			To: 29-5249 Gemini Ct					NA		NA			12/18/2008
(5240) Andromeda Dr	0.24	460	R			From: 29-5256 Haskin Ct					NA		NA			10/31/2001
(5240) Andromeda Dr	0.06	1000	R			To: 29-5233 N. Erman Ct					NA		NA			10/31/2001
(5240) Andromeda Dr	0.20	830	R			From: 29-5257 Kersey Ct					NA		NA			12/18/2008
(5241) Capricorn Ct	0.06	100	R			To: 29-5236 N. Shiplett Blvd					NA		NA			
(5242) Centaurus Ct	0.10	150	R			From: 29-5240 Andromeda Dr					NA		NA			10/31/2001
(5243) Dobbin Ct	0.06	90	R			To: Cul-de-Sac					NA		NA			10/31/2001
(5244) Draco St	0.40	920	R			From: 29-5240 Andromeda Dr					NA		NA			12/18/2008
						To: 29-5236 Shiplett Blvd					NA		NA			
						From: 29-5240 Andromeda Dr					NA		NA			

Virginia Department of Transportation
Traffic Engineering Division
2012
Annual Average Daily Traffic Volume Estimates By Section of Route
Fairfax Maintenance Area

Route	Length	AADT	QA	4Tire	Bus	-----Truck-----				QC	K Factor	QK	Dir Factor	AAWDT	QW	Year
						2Axle	3+Axle	1Trail	2Trail							
Fairfax County																
(5245) Cuttermill Pl	0.12	490	R			From: 29-4554					NA		NA			12/10/2008
(5245) Cuttermill Pl	0.07	210	R			To: 29-5246 Langsford Ct					NA		NA			12/10/2008
(5245) Cuttermill Pl	0.04	60	R			From: 29-5247 Skibbereen Pl					NA		NA			1986
						To: Dead End										
(5246) Langsford Ct	0.08	130	R			From: 29-5245 Cuttermill Pl					NA		NA			08/06/2009
						To: Cul-de-Sac										
(5247) Skibbereen Pl	0.07	120	R			From: 29-5245 Cuttermill Pl					NA		NA			08/06/2009
						To: Cul-de-Sac										
(5248) Redbridge Ct	0.04	80	R			From: Cul-de-Sac					NA		NA			08/06/2009
						To: 29-4554										
(5249) Gemini Ct	0.11	170	R			From: 29-5240 Andromeda Dr					NA		NA			10/31/2001
						To: Cul-de-Sac										
(5250) Denton Ct	0.06	90	R			From: 29-4131 Carleigh Pkwy					NA		NA			08/05/2009
						To: Cul-de-Sac										
(5251) Parakeet Dr	0.06	60	R			From: Cul-de-Sac					NA		NA			12/17/2001
(5251) Parakeet Dr	0.15	880	R			To: 29-5253 Kite St					NA		NA			12/17/2001
(5251) Parakeet Dr	0.06	2000	R			From: 29-5252 Crowfoot Dr					NA		NA			12/17/2001
						To: 29-652 Burke Rd										
(5252) Crowfoot Dr	0.16	240	R			From: Cul-de-Sac					NA		NA			12/02/2001
						To: 29-5251 Parakeet Dr										
(5253) Kite St	0.24	640	R			From: Cul-de-Sac					NA		NA			12/17/2001
(5253) Kite St	0.07	390	R			To: 29-5254 Kestrell Ct					NA		NA			12/17/2001
						To: 29-5251 Parakeet Dr										
(5254) Kestrell Ct	0.06	90	R			From: Cul-de-Sac					NA		NA			12/21/2001
						To: 29-5253 Kite St										
(5255) Napper Rd	0.05	770	R			From: US 1 Richmond Hwy					NA		NA			03/17/2009
(5255) Napper Rd	0.13	480	R			To: 0.05 ME US 1					NA		NA			1986
(5255) Napper Rd	0.03	350	R			From: 29-6766 Shaw Park Ct					NA		NA			1986
						To: Cul-de-Sac										
(5256) Haskin Ct	0.08	130	R			From: 29-5240					NA		NA			10/31/2001
						To: Cul-de-Sac										
(5257) Kersey Ct	0.07	100	R			From: Cul-de-Sac					NA		NA			10/31/2001
						To: 29-5240 Andromeda Dr										

Virginia Department of Transportation
Traffic Engineering Division
2012
Annual Average Daily Traffic Volume Estimates By Section of Route
Fairfax Maintenance Area

Route	Length	AADT	QA	4Tire	Bus	-----Truck-----				QC	K Factor	QK	Dir Factor	AAWDT	QW	Year
						2Axle	3+Axle	1Trail	2Trail							
Fairfax County																
(5258) Applecross Lane	0.14	380	R			From: 29-4564						NA		NA		12/17/2008
(5258) Applecross Lane	0.09	350	R			To: 29-6130 Freshaire Dr						NA		NA		12/17/2008
(5258) Applecross Lane	0.05	500	R			From: 29-5535 Sontag Way						NA		NA		12/17/2008
(5258) Applecross Lane	0.11	470	R			To: 29-6133 Kesley Ct						NA		NA		12/17/2008
(5258) Applecross Lane	0.04	460	R			From: 29-5264 Plandome Ct						NA		NA		12/17/2008
(5258) Applecross Lane	0.11	320	R			To: 29-5262 Hundsford Lane						NA		NA		02/19/2009
(5258) Applecross Lane	0.05	460	R			From: 29-5260 Aquary Ct						NA		NA		12/17/2008
(5258) Applecross Lane	0.05	520	R			To: 29-5259 Newport Ct						NA		NA		12/17/2008
(5259) Newport Ct	0.12	80	R			From: 29-5535 Sontag Way						NA		NA		12/17/2008
(5260) Aquary Ct	0.09	190	R			To: 29-5258 Applecross Lane						NA		NA		12/17/2008
(5260) Aquary Ct	0.04	50	R			From: 29-5261 Bridgeport Ct						NA		NA		1986
(5261) Bridgeport Ct	0.06	50	R			To: Cul-de-Sac						NA		NA		1986
(5262) Hundsford Lane	0.08	310	R			From: 29-5260 Aquary Ct						NA		NA		12/17/2008
(5262) Hundsford Lane	0.19	500	R			To: 29-5263 Whitson Ct						NA		NA		12/17/2008
(5262) Hundsford Lane	0.05	720	R			From: 29-6140 Evangel Dr						NA		NA		12/17/2008
(5263) Whitson Ct	0.11	140	R			To: 29-640 Sydenstricker Rd						NA		NA		08/06/2009
(5264) Plandome Ct	0.04	110	R			From: 29-5262 Hundsford Lane						NA		NA		08/06/2009
(5265) Wickford Dr	0.05	60	R			To: Cul-de-Sac						NA		NA		1986
(5265) Wickford Dr	0.16	320	R			From: 29-5258 Applecross Lane						NA		NA		1986
(5265) Wickford Dr	0.05	500	R			To: Dead End						NA		NA		01/13/2009
(5265) Wickford Dr	0.08	670	R			From: 29-5269 Foxboro Ct						NA		NA		01/13/2009
(5265) Wickford Dr	0.16	990	R			To: 29-5268 Boychester Ct						NA		NA		1986
(5265) Wickford Dr	0.16	990	R			From: 29-5266 Dunsmore Rd						NA		NA		1986
(5265) Wickford Dr	0.16	990	R			To: 29-5267 Butterworth Ct						NA		NA		1986
(5265) Wickford Dr	0.16	990	R			From: 29-5267 Butterworth Ct						NA		NA		1986
(5265) Wickford Dr	0.16	990	R			To: 29-611 Telegraph Rd						NA		NA		1986

Virginia Department of Transportation
Traffic Engineering Division
2012
Annual Average Daily Traffic Volume Estimates By Section of Route
Fairfax Maintenance Area

Route	Length	AADT	QA	4Tire	Bus	-----Truck-----				QC	K Factor	QK	Dir Factor	AAWDT	QW	Year
						2Axle	3+Axle	1Trail	2Trail							
Fairfax County																
(5266) Dunsmore Rd	0.22	290	R			From: 29-611 Telegraph Rd					NA		NA			01/13/2009
(5266) Dunsmore Rd	0.05	210	R			To: 29-5285 Gulf Hill Ct					NA		NA			1986
(5266) Dunsmore Rd	0.12	220	R			From: 29-5284 Racepoint Way					NA		NA			01/13/2009
(5266) Dunsmore Rd	0.05	30	R			To: 29-5265 Wickford Dr					NA		NA			1986
						To: Dead End										
(5267) Butterworth Ct	0.07	80	R			From: Cul-de-Sac					NA		NA			08/11/2009
						To: 29-5265 Wickford Dr										
(5268) Boychester Ct	0.08	110	R			From: Cul-de-Sac					NA		NA			08/11/2009
						To: 29-5265 Wickford Dr										
(5269) Foxboro Ct	0.10	170	R			From: 29-5265 Wickford Dr					NA		NA			08/11/2009
						To: Cul-de-Sac										
(5270) Stoneybrooke Ct	0.04	100	R			From: 29-1418 Stoneybrooke Lane					NA		NA			08/10/2009
						To: Cul-de-Sac										
(5271) Stone Mansion Ct	0.06	90	R			From: Cul-de-Sac					NA		NA			08/10/2009
						To: 29-1418 Stoneybrooke Lane										
(5272) Blue Slate Dr	0.13	NA				From: Cul-de-Sac					NA		NA			
(5272) Blue Slate Dr	0.04	330	R			To: 0.03 ME 29-6756					NA		NA			01/12/2009
						To: 29-1418 Stoneybrooke Lane										
(5273) Flagstone Terrace	0.05	90	R			From: 29-1418 Stoneybrooke Lane					NA		NA			08/10/2009
						To: Cul-de-Sac										
(5274) Stonebridge Rd	0.06	530	R			From: 29-1418 Stoneybrooke Lane					NA		NA			01/12/2009
(5274) Stonebridge Rd	0.09	460	R			To: 29-5289 Stonebridge Ct					NA		NA			03/16/2009
						To: 29-5279 Lamp Post Lane										
(5275) Cool Brooke Way	0.17	340	R			From: Cul-de-Sac					NA		NA			08/11/2009
						To: 29-1418 Stoneybrooke Lane										
(5276) Stone Mill Pl	0.05	70	R			From: Cul-de-Sac					NA		NA			1986
(5276) Stone Mill Pl	0.04	110	R			To: 29-5277 Old Quarry Terrace					NA		NA			01/12/2009
						To: 29-1418 Stoneybrooke Lane										
(5277) Old Quarry Terrace	0.05	40	R			From: Cul-de-Sac					NA		NA			1986
						To: 29-5276 Stone Mill Pl										
(5278) Cold Spring Lane	0.19	50	R			From: 29-7455 Bedrock Rd					NA		NA			1986
						To: 29-1418 Stoneybrooke Lane										
(5279) Lamp Post Lane	0.09	80	R			From: Dead End					NA		NA			1986
						To: 29-1418 Stoneybrooke Lane										

Virginia Department of Transportation
Traffic Engineering Division
2012
Annual Average Daily Traffic Volume Estimates By Section of Route
Fairfax Maintenance Area

Route	Length	AADT	QA	4Tire	Bus	-----Truck-----				QC	K Factor	QK	Dir Factor	AAWDT	QW	Year
						2Axle	3+Axle	1Trail	2Trail							
Fairfax County																
(5279) Lamp Post Lane	0.07	90	R			From: 29-1418 Stoneybrooke Lane					NA			NA		01/12/2009
(5279) Lamp Post Lane	0.11	350	R			To: 29-5274 Stonebridge Rd					NA			NA		01/12/2009
(5279) Lamp Post Lane	0.05	80	R			From: 29-5589 Cobblestone Ct					NA			NA		1986
						To: Dead End										
(5280) Rockdale Lane	0.12	60	R			From: Cul-de-Sac					NA			NA		1986
(5280) Rockdale Lane	0.05	210	R			To: 29-5281 Shadeway Pl					NA			NA		12/15/2008
						To: 29-641										
(5281) Shadeway Pl	0.21	100	R			From: 29-5280 Rockdale Lane					NA			NA		08/06/2009
						To: Cul-de-Sac										
(5282) Sacramento Dr	0.20	7300	R			From: US 1 Richmond Hwy					NA			NA		03/17/2009
(5282) Sacramento Dr	0.23	5100	R			To: 29-6683 Village Green Dr					NA			NA		03/17/2009
(5282) Sacramento Dr	0.04	4100	R			To: 0.23 MN 29-6683					NA			NA		02/25/2009
(5282) Sacramento Dr	0.12	3600	R			From: 29-5283 Francisco Way					NA			NA		02/25/2009
						To: 29-622 Pole Rd										
(5283) Francisco Way	0.23	1300	R			From: 29-5282 Sacramento Dr					NA			NA		1986
						To: Cul-de-Sac										
(5284) Racepoint Way	0.11	130	R			From: Cul-de-Sac					NA			NA		08/11/2009
						To: 29-5266 Dunsmore Rd										
(5285) Gulf Hill Ct	0.03	30	R			From: Cul-de-Sac					NA			NA		1986
						To: 29-5266 Dunsmore Rd										
(5286) Peregrine Dr	0.16	250	R			From: 29-652 Burke Rd					NA			NA		12/17/2001
						To: 29-5287 Aplomado Dr										
(5287) Aplomado Dr	0.09	340	R			From: 29-652 Burke Rd					NA			NA		12/17/2001
(5287) Aplomado Dr	0.06	190	R			To: 29-5286 Peregrine Dr					NA			NA		01/15/2009
(5287) Aplomado Dr	0.06	90	R			To: 29-5288 Honey Creeper Ct					NA			NA		12/17/2001
						To: Dead End										
(5288) Honey Creeper Ct	0.08	150	R			From: 29-5287 Aplomado Dr					NA			NA		12/17/2001
						To: Cul-de-Sac										
(5289) Stonebridge Ct	0.06	60	R			From: Cul-de-Sac					NA			NA		1986
						To: 29-5274 Stonebridge Rd										
(5290) Godolphin Dr	0.11	70	R			From: End Loop					NA			NA		12/15/2008
(5290) Godolphin Dr	0.17	250	R			To: 29-5292 Finlay Ct					NA			NA		12/15/2008
						To: Begin Loop										

Virginia Department of Transportation
Traffic Engineering Division
2012
Annual Average Daily Traffic Volume Estimates By Section of Route
Fairfax Maintenance Area

Route	Length	AADT	QA	4Tire	Bus	-----Truck-----				QC	K Factor	QK	Dir Factor	AAWDT	QW	Year
						2Axle	3+Axle	1Trail	2Trail							
Fairfax County																
(5290) Godolphin Dr	0.16	430	R									NA		NA		12/15/2008
						From: Begin Loop										
						To: 29-5291 Cushing Ct										
(5290) Godolphin Dr	0.06	700	R									NA		NA		12/15/2008
						From: 29-5202 Northumberland Rd										
						To: Cul-de-Sac										
(5291) Cushing Ct	0.18	160	R									NA		NA		1986
						From: 29-5290 Godolphin Dr										
						To: Cul-de-Sac										
(5292) Finlay Ct	0.09	60	R									NA		NA		08/06/2009
						From: 29-5290 Godolphin Dr										
						To: Cul-de-Sac										
(5293) Larrick Ct	0.09	170	R									NA		NA		08/06/2009
						From: 29-5221										
						To: Cul-de-Sac										
(5294) New London Dr	0.07	270	R									NA		NA		12/15/2008
						From: 29-5219 Colorado Springs Dr										
						To: 29-5295 Delozier Ct										
(5294) New London Dr	0.07	90	R									NA		NA		1986
						From: Cul-de-Sac										
						To: Cul-de-Sac										
(5295) Delozier Ct	0.04	40	R									NA		NA		1986
						From: 29-5294 New London Dr										
						To: Cul-de-Sac										
(5296) Marysia Ct	0.05	110	R									NA		NA		08/06/2009
						From: 29-5204 Lake Pleasant Dr										
						To: Cul-de-Sac										
(5297) Delong Dr	0.16	1200	R									NA		NA		1986
						From: Dead End										
						To: 29-5298 Lodge Ct										
(5297) Delong Dr	0.18	1600	R									NA		NA		12/15/2008
						From: 29-638 Rolling Lane										
						To: Cul-de-Sac										
(5298) Lodge Ct	0.13	1100	R									NA		NA		08/06/2009
						From: 29-5297 Delong Dr										
						To: 29-5581 NORTH										
(5299) Attleboro Dr	0.04	330	R									NA		NA		12/15/2008
						From: 29-5592 N, Lowmoor Rd										
(5299) Attleboro Dr	0.27	140	R									NA		NA		12/15/2008
						From: 29-5592 S, Lowmoor Rd										
(5299) Attleboro Dr	0.08	330	R									NA		NA		12/15/2008
						From: 29-5581 SOUTH										
						To: Cul-de-Sac										
(5300) Quay Rd	0.24	140	R									NA		NA		1996
						From: 29-669 Stuart Mill Rd										
						To: 29-673 Lawyers Rd										
(5301) Twin Branch Rd	0.88	7300	F	99%	0%	0%	0%	0%	0%	C	0.104	F	0.65	7800	F	2012
						From: 29-5329 South Lakes Dr										
						To: 29-5301 Twin Branch Rd										
(5302) Branford Dr	0.07	420	R									NA		NA		08/16/2005
						From: 29-5303 Thomas View Rd										
						To: 0.06 MS 29-5302										
(5303) Thomas View Rd	0.06	380	R									NA		NA		08/16/2005
						From: 29-5302 Branford Dr										
(5303) Thomas View Rd	0.13	110	R									NA		NA		1986
						From: Dead End										

Virginia Department of Transportation
Traffic Engineering Division
2012
Annual Average Daily Traffic Volume Estimates By Section of Route
Fairfax Maintenance Area

Route	Length	AADT	QA	4Tire	Bus	-----Truck-----				QC	K Factor	QK	Dir Factor	AAWDT	QW	Year
						2Axle	3+Axle	1Trail	2Trail							
Fairfax County																
5304	French Horn Lane	0.20	180	R								NA		NA		1996
5305	Guildmore Rd	0.08	390	R								NA		NA		12/17/2008
5305	Howland Dr	0.09	180	R								NA		NA		1986
5305	Howland Dr	0.10	390	R								NA		NA		08/16/2005
5305	Howland Rd	0.19	90	R								NA		NA		1986
5306	Jester Ct	0.04	40	R								NA		NA		1996
5307	November Lane	0.10	110	R								NA		NA		1996
5308	Leatherwood Dr	0.13	130	R								NA		NA		1996
5308	Leatherwood Dr	0.06	190	R								NA		NA		08/16/2005
5308	Leatherwood Dr	0.07	60	R								NA		NA		1996
5309	Fox Fire Ct	0.04	70	R								NA		NA		1996
5310	Handlebar Rd	0.10	140	R								NA		NA		1996
5310	Handlebar Rd	0.30	290	R								NA		NA		1996
5311	Fieldstone Lane	0.15	140	R								NA		NA		1996
5311	Fieldstone Lane	0.10	140	R								NA		NA		1996
5312	Albot Rd	0.10	250	R								NA		NA		12/17/2008
5313	Bramblebush Ct	0.07	80	R								NA		NA		1996
5314	Foxcroft Way	0.22	140	R								NA		NA		1996
5315	Old Trail Dr	0.04	930	R								NA		NA		08/04/2006
5315	Old Trail Dr	0.11	740	R								NA		NA		08/04/2006
5315	Old Trail Dr	0.30	140	R								NA		NA		12/17/2008

Virginia Department of Transportation
Traffic Engineering Division
2012
Annual Average Daily Traffic Volume Estimates By Section of Route
Fairfax Maintenance Area

Route	Length	AADT	QA	4Tire	Bus	-----Truck-----				QC	K Factor	QK	Dir Factor	AAWDT	QW	Year
						2Axle	3+Axle	1Trail	2Trail							
Fairfax County																
(5315) Old Trail Dr	0.08	520	R								NA		NA			12/17/2008
(5316) Embers Ct	0.05	140	R								NA		NA			1996
(5316) Embers Ct	0.07	160	R								NA		NA			1996
(5317) Red Leaf Ct	0.07	120	R								NA		NA			1996
(5318) Shadbush Ct	0.05	110	R								NA		NA			1996
(5318) Shadbush Ct	0.05	260	R								NA		NA			12/17/2008
(5319) Whitetail Ct	0.08	120	R								NA		NA			1996
(5320) Sunrise Valley Rd	0.76	18000	F	99%	0%	1%	0%	0%	0%	F	0.107	F	0.785	20000	F	2012
(5320) Sunrise Valley Dr	1.67	12000	F	99%	0%	1%	0%	0%	0%	C	0.108	F	0.504	12000	F	2012
(5320) Sunrise Valley Dr	0.23	22000	N	99%	1%	0%	0%	0%	0%	N	0.100	N	0.590	24000	N	2012
(5320) Sunrise Valley Dr	0.82	22000	F	99%	1%	0%	0%	0%	0%	F	0.100	F	0.590	24000	F	2012
(5320) Sunrise Valley Dr	2.19	16000	F	99%	1%	0%	0%	0%	0%	F	0.098	F	0.606	17000	F	2012
(5320) Sunrise Valley Dr	0.86	20000	F	99%	1%	0%	0%	0%	0%	F	0.092	F	0.825	21000	F	2012
(5320) Sunrise Valley Dr	2.01	20000	F	99%	1%	0%	0%	0%	0%	C	0.096	F	0.502	21000	F	2012
(5321) Paradise Lane	0.17	100	R								NA		NA			1996
(5322) Spanish Moss Ct	0.05	80	R								NA		NA			1996
(5323) Tree Fern Ct	0.10	120	R								NA		NA			1996
(5324) Blue Spruce Rd	0.04	1000	R								NA		NA			08/09/2005
(5324) Blue Spruce Rd	0.08	870	R								NA		NA			08/09/2005
(5324) Blue Spruce Rd	0.12	630	R								NA		NA			08/09/2005
(5324) Blue Spruce Rd	0.17	420	R								NA		NA			08/09/2005
(5324) Blue Spruce Rd	0.09	310	R								NA		NA			08/09/2005

Virginia Department of Transportation
Traffic Engineering Division
2012
Annual Average Daily Traffic Volume Estimates By Section of Route
Fairfax Maintenance Area

Route	Length	AADT	QA	4Tire	Bus	-----Truck-----				QC	K Factor	QK	Dir Factor	AAWDT	QW	Year
						2Axle	3+Axle	1Trail	2Trail							
Fairfax County																
(5325) Black Fir Ct	0.20	240	R									NA		NA		1996
			From: Dead End													
(5325) Black Fir Ct	0.08	430	R									NA		NA		03/11/2009
			From: 29-5326 Grey Birch Pl													
			To: 29-5324 Blue Spruce Rd													
(5326) Grey Birch Pl	0.19	240	R									NA		NA		1996
			From: Dead End													
			To: 29-5325 Black Fir Ct													
(5327) Green Range Dr	0.39	1500	R									NA		NA		08/02/2005
			From: 29-4721 Glade Dr													
			To: 29-4721 Glade Dr													
(5328) Charterhouse Ci	0.23	1100	R									NA		NA		08/04/2006
			From: 29-4721 Glade Dr													
			To: 29-4721 Glade Dr													
(5329) South Lakes Dr	0.06	2000	R									NA		NA		08/04/2006
			From: 29-5375 Sanibel Dr													
			To: 29-5338 Pinecrest Rd													
(5329) South Lakes Dr	0.23	6200	F	99%	0%	1%	0%	0%	0%	F	0.101	F	0.654	6600	F	2012
			From: 29-602 Reston Pkwy													
			To: 29-602 Reston Pkwy													
(5329) South Lakes Dr	1.06	11000	F	99%	0%	1%	0%	0%	0%	F	0.1	F	0.513	11000	F	2012
			From: 29-4720 Soapstone Dr													
			To: 29-4720 Soapstone Dr													
(5329) South Lakes Dr	1.47	7200	G	99%	0%	1%	0%	0%	0%	C	NA			7600	G	2012
			From: 29-5320 Sunrise Valley Rd													
			To: 29-5320 Sunrise Valley Rd													
(5330) Inlet Ct	0.11	1300	R									NA		NA		1996
			From: Cul-de-Sac													
			To: 29-828 Wiehle Ave													
(5331) Clay Lane	0.43	160	R									NA		NA		1986
			From: Dead End													
			To: 29-675 Sunset Hills Rd													
(5332) Golf Course Square	0.33	2300	R									NA		NA		1986
			From: Cul-de-Sac													
			To: 29-4720 Soapstone Dr													
(5333) Dosinia Ct	0.04	130	R									NA		NA		08/04/2006
			From: 29-4721 Glade Dr													
(5333) Dosinia Ct	0.03	40	R									NA		NA		1986
			From: Cul-de-Sac; Gap Terminus													
(5333) Dosinia Ct	0.03	30	R									NA		NA		1986
			From: T-Intersection													
			To: Cul-de-Sac													
(5334) Marginella Dr	0.04	40	R									NA		NA		1996
			From: Cul-de-Sac													
			To: 29-5335													
(5334) Marginella Dr	0.03	360	R									NA		NA		04/14/2009
			From: 29-4721 Glade Dr													
(5334) Marginella Dr	0.03	390	R									NA		NA		03/23/2009
			From: 29-5378 Turkey Wing Ct													
(5334) Marginella Dr	0.09	150	R									NA		NA		1996
			From: Dead End													
			To: Dead End													
(5335) Angel Wing Ct	0.05	140	R									NA		NA		1996
			From: 0.05 MS 29-5334													
(5335) Angel Wing Ct	0.10	80	R									NA		NA		1996
			From: 29-5334 Marginella Dr													
			To: Dead End													

Virginia Department of Transportation
Traffic Engineering Division
2012
Annual Average Daily Traffic Volume Estimates By Section of Route
Fairfax Maintenance Area

Route	Length	AADT	QA	4Tire	Bus	-----Truck-----				QC	K Factor	QK	Dir Factor	AAWDT	QW	Year
						2Axle	3+Axle	1Trail	2Trail							
Fairfax County																
5336	Roland Clarke Pl	0.10	190	R								NA		NA		1996
5337	Olde Crafts Dr	0.29	850	R								NA		NA		03/23/2009
5337	Olde Crafts Dr	0.11	1400	R								NA		NA		03/23/2009
5338	Pinecrest Rd	0.17	3200	F	97%	0%	2%	0%	0%	C	0.091	F	0.660	3400	F	2012
5339	Roger Bacon Dr	0.07	70	R								NA		NA		1996
5340	Viking Dr	0.07	1800	R								NA		NA		03/11/2009
5340	Viking Dr	0.04	1600	R								NA		NA		11/20/2008
5340	Viking Dr	0.17	2100	R								NA		NA		07/27/2005
5340	Viking Dr	0.08	2100	R								NA		NA		07/27/2005
5340	Viking Dr	0.08	2100	R								NA		NA		07/27/2005
5340	Viking Dr	0.04	2200	R								NA		NA		07/27/2005
5340	Viking Dr	0.05	1900	R								NA		NA		07/27/2005
5340	Viking Dr	0.06	1900	R								NA		NA		07/27/2005
5340	Viking Dr	0.13	1800	R								NA		NA		07/27/2005
5340	Viking Dr	0.10	1900	R								NA		NA		07/27/2005
5340	Viking Dr	0.05	2000	R								NA		NA		07/27/2005
5340	Viking Dr	0.04	2500	R								NA		NA		07/27/2005
5340	Viking Dr	0.17	3200	R								NA		NA		07/27/2005
5340	Viking Dr	0.15	6600	R								NA		NA		1997
5341	Chiswell Pl	0.07	80	R								NA		NA		1996
5342	Reign St	0.04	70	R								NA		NA		1996
5342	Reign St	0.07	850	R								NA		NA		08/10/2005
5342	Reign St	0.10	810	R								NA		NA		07/27/2005

Virginia Department of Transportation
Traffic Engineering Division
2012
Annual Average Daily Traffic Volume Estimates By Section of Route
Fairfax Maintenance Area

Route	Length	AADT	QA	4Tire	Bus	-----Truck-----				QC	K Factor	QK	Dir Factor	AAWDT	QW	Year
						2Axle	3+Axle	1Trail	2Trail							
Fairfax County																
5342 Reign St	0.11	1100	R			From: 29-7349 Summer Pl					NA			NA		06/22/2005
5342 Reign St	0.06	1300	R			To: 29-6388 Chasbarb Ter					NA			NA		06/22/2005
5342 Reign St	0.06	1100	R			From: 29-5343 Reign Ct					NA			NA		11/20/2008
						To: 29-5340 Viking Dr										
5343 Reign Ct	0.08	110	R			From: 29-5342 Reign St					NA			NA		1996
						To: Cul-de-Sac										
5344 Petersborough St	0.13	150	R			From: 29-5340 Viking Dr					NA			NA		1996
						To: Cul-de-Sac										
5345 Quincy Adams Dr	0.18	1300	R			From: 29-5340 Viking Dr					NA			NA		07/27/2005
5345 Quincy Adams Dr	0.10	1500	R			To: 29-6385 Wendell Holmes Rd					NA			NA		07/27/2005
5345 Quincy Adams Dr	0.18	1700	R			From: 29-5908 Quincy Adams Ct					NA			NA		07/27/2005
5345 Quincy Adams Dr	0.17	2700	R			To: 29-673 McLearn Road					NA			NA		07/27/2005
						From: 29-5731 John Milton Dr										
5346 Otsego Dr	0.15	NA				To: Cul-de-Sac					NA			NA		
5346 Otsego Dr	0.03	180	R			From: 0.15 MN Cul-de-Sac					NA			NA		11/20/2008
						To: 29-5340 Viking Dr										
5347 Tewksbury Dr	0.27	360	R			From: Cul-de-Sac					NA			NA		1996
5347 Tewksbury Dr	0.16	610	R			To: 29-5348 Unicom Ct					NA			NA		11/20/2008
						From: 29-5340 Viking Dr										
5348 Unicorn Ct	0.10	180	R			To: 29-5347 Tewksbury Dr					NA			NA		1996
						From: Cul-de-Sac										
5349 Viking Ct	0.06	60	R			From: 29-5340 Viking Dr					NA			NA		1996
						To: Cul-de-Sac										
5350 Kettering Dr	0.18	240	R			From: 0.18 MW 29-5340					NA			NA		11/20/2008
5350 Kettering Dr	0.12	110	R			To: 29-5340 Viking Dr					NA			NA		1986
						From: Dead End										
5351 Tigers Eye Ct	0.04	110	R			From: 29-5353 Cocquina Dr					NA			NA		1996
						To: Cul-de-Sac										
5352 Fan Shell Ct	0.03	120	R			From: 29-5353 Cocquina Dr					NA			NA		1996
						To: Cul-de-Sac										
5353 Cocquina Dr	0.04	120	R			From: Cul-de-Sac					NA			NA		1996
5353 Cocquina Dr	0.03	450	R			To: 29-4721 S. Glade Dr					NA			NA		11/20/2008
						From: 29-5352 Fan Shell Ct										

Virginia Department of Transportation
Traffic Engineering Division
2012
Annual Average Daily Traffic Volume Estimates By Section of Route
Fairfax Maintenance Area

Route	Length	AADT	QA	4Tire	Bus	-----Truck-----				QC	K Factor	QK	Dir Factor	AAWDT	QW	Year
						2Axle	3+Axle	1Trail	2Trail							
Fairfax County																
(5353) Cocquina Dr	0.12	230	R			From: 29-5352 Fan Shell Ct					NA		NA			11/20/2008
(5353) Cocquina Dr	0.11	340	R			To: 29-5351 Tigers Eye Ct					NA		NA			08/04/2006
(5353) Cocquina Dr	0.10	560	R			From: 29-5368 Scotch Bonnet Ct					NA		NA			08/04/2006
						To: 29-4721 N. Glade Dr										
(5354) Freetown Dr	0.07	940	R			From: End Loop					NA		NA			08/04/2006
(5354) Freetown Dr	0.13	790	R			To: 29-5355 Lima Lane					NA		NA			08/04/2006
(5354) Freetown Dr	0.41	590	R			From: 29-6126 San Jose Dr					NA		NA			08/04/2006
(5354) Freetown Dr	0.14	750	R			To: 29-5357 Copenhagen Ct					NA		NA			08/09/2006
(5354) Freetown Dr	0.15	1000	R			From: 29-5356 Oslo Rd					NA		NA			08/09/2006
(5354) Freetown Dr	0.11	820	R			To: Begin Loop					NA		NA			08/04/2006
(5354) Freetown Dr	0.12	920	R			From: 29-5740 Panama Rd					NA		NA			11/20/2008
						To: 29-4721 Glade Dr										
(5355) Lima Lane	0.12	80	R			From: Cul-de-Sac					NA		NA			1986
(5355) Lima Lane	0.10	80	R			To: 29-5354 Freetown Dr					NA		NA			1986
						To: Dead End										
(5356) Oslo Rd	0.06	1400	R			From: 29-5354 Freetown Dr					NA		NA			08/04/2006
						To: 29-602 Reston Pkwy										
(5357) Copenhagen Ct	0.15	130	R			From: 29-5354 Freetown Dr					NA		NA			1986
						To: Cul-de-Sac										
(5358) Rayjohn Lane	0.12	80	R			From: Cul-de-Sac					NA		NA			1986
						To: 29-669 Bennett Rd										
(5359) Richland Lane	0.17	380	R			From: Cul-de-Sac					NA		NA			05/09/2002
(5359) Richland Lane	0.05	1400	R			To: 29-6301 Castlevine Ct					NA		NA			06/21/2005
(5359) Richland Lane	0.30	610	R			From: 29-6535 Crosen Ct					NA		NA			06/21/2005
						To: 29-5360 Leefield Dr										
(5360) Leefield Dr	0.47	150	R			From: 29-6955 Pine Oaks Way					NA		NA			03/10/2009
(5360) Leefield Dr	0.14	190	R			To: 29-5361 Star Ct					NA		NA			11/20/2008
(5360) Leefield Dr	0.13	480	R			From: 29-669 Bennett Rd					NA		NA			08/08/2005
(5360) Leefield Dr	0.07	20	R			To: 29-5359 Richland Lane					NA		NA			1986
						To: Dead End										

Virginia Department of Transportation
Traffic Engineering Division
2012
Annual Average Daily Traffic Volume Estimates By Section of Route
Fairfax Maintenance Area

Route	Length	AADT	QA	4Tire	Bus	-----Truck-----				QC	K Factor	QK	Dir Factor	AAWDT	QW	Year
						2Axle	3+Axle	1Trail	2Trail							
Fairfax County																
(5361) Star Ct	0.07	60	R								NA			NA		1996
(5362) Southfield Dr	0.10	300	R								NA			NA		11/20/2008
(5362) Southfield Dr	0.06	260	R								NA			NA		11/20/2008
(5362) Southfield Dr	0.17	50	R								NA			NA		1996
(5363) Searsmont Pl	0.06	20	R								NA			NA		1996
(5364) Northern Valley Ct	0.13	90	R								NA			NA		1996
(5365) Mountain Laurel Pl	0.20	170	R								NA			NA		1996
(5366) Heath Pl	0.08	80	R								NA			NA		1996
(5367) Heathcliff Lane	0.07	80	R								NA			NA		1996
(5368) Scotch Bonnet Ct	0.04	80	R								NA			NA		1996
(5369) Bradwell Rd	0.12	470	R								NA			NA		07/27/2005
(5369) Bradwell Rd	0.19	370	R								NA			NA		07/27/2005
(5369) Bradwell Rd	0.18	440	R								NA			NA		07/27/2005
(5369) Bradwell Rd	0.08	450	R								NA			NA		07/27/2005
(5369) Bradwell Rd	0.04	1200	R								NA			NA		1997
(5369) Bradwell Rd	0.06	1400	R								NA			NA		1997
(5370) Durand Dr	0.17	150	R								NA			NA		08/29/2005
(5370) Durand Dr	0.06	230	R								NA			NA		08/24/2005
(5371) Homer Ter	0.09	70	R								NA			NA		1986
(5371) Homer Ter	0.07	50	R								NA			NA		1986
(5372) Sugarberry Ct	0.07	60	R								NA			NA		1986

Virginia Department of Transportation
Traffic Engineering Division
2012
Annual Average Daily Traffic Volume Estimates By Section of Route
Fairfax Maintenance Area

Route	Length	AADT	QA	4Tire	Bus	-----Truck-----				QC	K Factor	QK	Dir Factor	AAWDT	QW	Year
						2Axle	3+Axle	1Trail	2Trail							
Fairfax County																
(5372) Middle Creek Lane	0.20	310	R			From: 29-4721 Glade Dr					NA		NA			08/24/2005
						To: 0.20 MN 29-4721										
(5373) Ridge Heights Rd	0.04	1700	R			From: 29-4720 Soapstone Dr					NA		NA			08/24/2005
(5373) Ridge Heights Rd	0.71	1900	R			From: 29-5374 Lirio Ct					NA		NA			08/24/2005
(5373) Ridge Heights Rd	0.07	1800	R			From: 29-5329 South Lakes Dr					NA		NA			08/24/2005
(5373) Ridge Heights Rd	0.04	810	R			From: 29-6369 Owls Cove Lane					NA		NA			1986
						To: Cul-de-Sac										
(5374) Lirio Ct	0.11	140	R			From: Dead End					NA		NA			1996
						To: 29-5373 Ridge Heights Rd										
(5375) Sanibel Dr	0.10	200	R			From: Dead End					NA		NA			1996
(5375) Sanibel Dr	0.05	350	R			From: 29-5377 Golden Sands Lane					NA		NA			11/20/2008
(5375) Sanibel Dr	0.15	560	R			From: 29-5376 Nutmeg Lane					NA		NA			11/20/2008
						To: 29-5329 South Lakes Dr										
(5376) Nutmeg Lane	0.04	80	R			From: Cul-de-Sac					NA		NA			1996
						To: 29-5375 Sanibel Dr										
(5377) Golden Sands Lane	0.04	50	R			From: 29-5375 Sanibel Dr					NA		NA			1996
						To: Cul-de-Sac										
(5378) Turkey Wing Ct	0.06	130	R			From: Dead End					NA		NA			1996
(5378) Turkey Wing Ct	0.05	110	R			From: 29-5334 Marginella Dr					NA		NA			1996
						To: Dead End										
(5379) Stoa Ct	0.04	60	R			From: 29-5381 Millikens Bend Rd					NA		NA			08/18/2009
						To: Cul-de-Sac										
(5380) Hiddenbrook Dr	0.20	1800	R			From: 29-6258					NA		NA			07/14/2005
(5380) Hiddenbrook Dr	0.06	1900	R			From: 29-6272 Nureyev Lane					NA		NA			07/14/2005
(5380) Hiddenbrook Dr	0.06	2100	R			From: 29-6279 Bayou Dr					NA		NA			07/14/2005
(5380) Hiddenbrook Dr	0.05	2400	R			From: 29-6278 Little Stones Lane					NA		NA			07/14/2005
(5380) Hiddenbrook Dr	0.02	2700	R			From: 29-6259					NA		NA			1986
(5380) Hiddenbrook Dr	0.04	2700	R			From: Dead End; Gap					NA		NA			1986
(5380) Hiddenbrook Dr	0.07	2700	R			From: 29-6252 Longleaf Lane					NA		NA			07/14/2005
(5380) Hiddenbrook Dr	0.15	2800	R			From: 29-6254					NA		NA			07/14/2005
						To: 29-5389										

Virginia Department of Transportation
Traffic Engineering Division
2012
Annual Average Daily Traffic Volume Estimates By Section of Route
Fairfax Maintenance Area

Route	Length	AADT	QA	4Tire	Bus	-----Truck-----				QC	K Factor	QK	Dir Factor	AAWDT	QW	Year
						2Axle	3+Axle	1Trail	2Trail							
Fairfax County																
(5380) Hiddenbrook Dr	0.06	3800	R				From: 29-5389					NA		NA		07/14/2005
(5380) Hiddenbrook Dr	0.09	4100	R				To: 29-5381					NA		NA		07/14/2005
(5380) Hiddenbrook Dr	0.06	4300	R				To: 29-5382					NA		NA		07/14/2005
(5380) Hiddenbrook Dr	0.06	4300	R				To: 29-5387 Bayflower Ct					NA		NA		07/14/2005
(5380) Hiddenbrook Dr	0.23	5300	R				To: 29-5388 Cellar Creek Way					NA		NA		07/14/2005
(5381) Millikens Bend Rd	0.05	250	R				To: SR 228 Dranesville Rd					NA		NA		07/14/2005
(5381) Millikens Bend Rd	0.05	300	R				From: 29-6254 Savlers Creek Lane					NA		NA		07/14/2005
(5381) Millikens Bend Rd	0.05	380	R				To: 29-5386 Millbank Way					NA		NA		07/14/2005
(5381) Millikens Bend Rd	0.05	380	R				To: 29-5385 Westlodge Ct					NA		NA		07/14/2005
(5381) Millikens Bend Rd	0.05	420	R				To: 29-5384 Quimpers Pl					NA		NA		07/14/2005
(5381) Millikens Bend Rd	0.05	320	R				To: 29-5380 Hiddenbrook Dr					NA		NA		07/14/2005
(5381) Millikens Bend Rd	0.06	260	R				To: 29-5383 Willow Spring Ct					NA		NA		07/14/2005
(5381) Millikens Bend Rd	0.02	120	R				To: 29-5379					NA		NA		07/14/2005
(5381) Millikens Bend Rd	0.05	220	R				To: 29-5392 Garberry Ct					NA		NA		07/14/2005
(5381) Millikens Bend Rd	0.09	160	R				To: 29-7834 Rock Ridge Rd					NA		NA		04/11/2002
(5382) Bal Harbor Ct	0.08	80	R				To: Cul-de-Sac					NA		NA		08/18/2009
(5382) Bal Harbor Ct	0.06	60	R				To: 29-5380 Hiddenbrook Dr					NA		NA		1996
(5383) Willow Spring Ct	0.09	100	R				To: Cul-de-Sac					NA		NA		1996
(5383) Willow Spring Ct	0.04	60	R				From: 0.09 MW 29-5381					NA		NA		1996
(5384) Quimpers Pl	0.04	50	R				To: 29-5381					NA		NA		08/18/2009
(5385) Westlodge Ct	0.07	80	R				To: Cul-de-Sac					NA		NA		08/18/2009
(5386) Millbank Way	0.05	80	R				From: 29-5381					NA		NA		08/18/2009
(5387) Bayflower Ct	0.04	50	R				To: Cul-de-Sac					NA		NA		08/18/2009

Virginia Department of Transportation
Traffic Engineering Division
2012
Annual Average Daily Traffic Volume Estimates By Section of Route
Fairfax Maintenance Area

Route	Length	AADT	QA	4Tire	Bus	-----Truck-----				QC	K Factor	QK	Dir Factor	AAWDT	QW	Year
						2Axle	3+Axle	1Trail	2Trail							
Fairfax County																
5388 Cellar Creek Way	0.26	1200	R									NA		NA		07/14/2005
5389 Sadlers Wells Dr	0.03	120	R									NA		NA		1996
5389 Sadlers Wells Dr	0.06	730	R									NA		NA		07/26/2005
5389 Sadlers Wells Dr	0.08	300	R									NA		NA		07/26/2005
5389 Sadlers Wells Dr	0.21	690	R									NA		NA		07/26/2005
5389 Sadlers Wells Dr	0.13	480	R									NA		NA		07/26/2005
5389 Sadlers Wells Dr	0.08	2100	R									NA		NA		06/21/2005
5389 Sadlers Wells Dr	0.06	1900	R									NA		NA		07/26/2005
5389 Sadlers Wells Dr	0.05	1800	R									NA		NA		07/26/2005
5389 Sadlers Wells Dr	0.06	1900	R									NA		NA		07/26/2005
5389 Sadlers Wells Dr	0.05	2100	R									NA		NA		07/26/2005
5389 Sadlers Wells Dr	0.06	1200	R									NA		NA		07/26/2005
5389 Sadlers Wells Dr	0.05	1200	R									NA		NA		07/26/2005
5389 Sadlers Wells Dr	0.06	1300	R									NA		NA		07/26/2005
5389 Sadlers Wells Dr	0.09	1300	R									NA		NA		07/26/2005
5389 Sadlers Wells Dr	0.09	100	R									NA		NA		1986
5390 Rudds Store Pl	0.05	40	R									NA		NA		08/18/2009
5391 Youngs Point Pl	0.13	130	R									NA		NA		1996
5391 Youngs Point Pl	0.07	100	R									NA		NA		1996
5392 Garberry Ct	0.09	70	R									NA		NA		08/18/2009
5393 Toddsbury Pl	0.12	170	R									NA		NA		03/23/2009
5393 Toddsbury Pl	0.03	80	R									NA		NA		1996
5394 Kings Lake Dr	0.03	40	R									NA		NA		1996

Virginia Department of Transportation
Traffic Engineering Division
2012
Annual Average Daily Traffic Volume Estimates By Section of Route
Fairfax Maintenance Area

Route	Length	AADT	QA	4Tire	Bus	-----Truck-----				QC	K Factor	QK	Dir Factor	AAWDT	QW	Year
						2Axle	3+Axle	1Trail	2Trail							
Fairfax County																
5394 Kings Lake Dr	0.19	270	R								NA			NA		08/02/2005
5394 Kings Lake Dr	0.13	320	R								NA			NA		08/02/2005
5394 Kings Lake Dr	0.11	290	R								NA			NA		08/02/2005
5395 Rosedown Dr	0.09	1200	R								NA			NA		08/02/2005
5395 Rosedown Dr	0.14	1600	R								NA			NA		08/02/2005
5395 Rosedown Dr	0.28	840	R								NA			NA		08/02/2005
5395 Rosedown Dr	0.19	2000	R								NA			NA		08/02/2005
5395 Rosedown Dr	0.05	1700	R								NA			NA		08/02/2005
5396 Coleraine Ct	0.26	260	R								NA			NA		1996
5396 Coleraine Ct	0.08	330	R								NA			NA		03/23/2009
5396 Coleraine Ct	0.08	240	R								NA			NA		1996
5396 Coleraine Ct	0.05	60	R								NA			NA		1996
5397 Ballycairne Ct	0.12	120	R								NA			NA		1996
5398 Saint Bedes Ct	0.13	120	R								NA			NA		1996
5399 Melmark Ct	0.09	100	R								NA			NA		1996
5400 Hickory Hills Ct	0.08	40	R								NA			NA		1986
5401 Machen Dr	0.27	1300	R								NA			NA		06/29/2001
5401 Machen Dr	0.34	4500	R								NA			NA		06/29/2001
5401 Machen Dr	0.13	21000	R								NA			NA		03/05/2009
5402 Saint Germaine Dr	0.07	830	R								NA			NA		04/10/2003
5402 Saint Germaine Dr	0.22	860	R								NA			NA		04/29/2009
5402 Saint Germaine Dr	0.13	850	R								NA			NA		04/10/2003

Virginia Department of Transportation
Traffic Engineering Division
2012
Annual Average Daily Traffic Volume Estimates By Section of Route
Fairfax Maintenance Area

Route	Length	AADT	QA	4Tire	Bus	-----Truck-----				QC	K Factor	QK	Dir Factor	AAWDT	QW	Year
						2Axle	3+Axle	1Trail	2Trail							
Fairfax County																
(5402) St Germaine Dr	0.43	2500	R			From: FR-249					NA			NA		03/05/2009
(5402) St Germaine Dr	0.16	4000	R			To: 0.43 MN FR-249					NA			NA		04/10/2003
(5403) Countryside Ct	0.15	100	R			From: 29-5401 Machen Rd					NA			NA		1997
(5404) Ann Peake Dr	0.09	110	R			To: Cul-de-Sac					NA			NA		1986
(5404) Ann Peake Dr	0.16	290	R			From: 29-5427 Shooters Hill Lane					NA			NA		03/05/2009
(5405) Cedar Spring Rd	0.33	80	R			To: 29-7002 John Ayres Dr					NA			NA		06/06/2000
(5406) Meadowland Ct	0.10	860	R			From: Cul-de-Sac					NA			NA		1986
(5407) Willowmeade Dr	0.20	320	R			To: US 29 Lee Highway					NA			NA		06/06/2000
(5407) Willowmeade Dr	0.07	60	R			From: Cul-de-Sac					NA			NA		08/27/2001
(5408) Sabastian Dr	0.22	210	R			To: US 50; FR-952					NA			NA		06/06/2000
(5408) Sabastian Dr	0.07	50	R			From: US 29 Lee Highway					NA			NA		06/06/2000
(5409) Olivia Dr	0.11	70	R			To: 29-5408 Sabastian Dr					NA			NA		06/06/2000
(5410) Pleasantview Lane	0.24	160	R			From: Dead End					NA			NA		08/22/2001
(5410) Pleasantview Lane	0.05	280	R			To: 29-5407 Willowmeade Dr					NA			NA		08/22/2001
(5411) Pressmont Lane	0.20	130	R			From: 29-5409 Olivia Dr					NA			NA		08/22/2001
(5412) Plaza Lane	0.06	1200	R			To: Dead End					NA			NA		09/28/2001
(5412) Plaza Lane	0.04	1300	R			From: 29-5412 Plaza Lane					NA			NA		09/28/2001
(5412) Plaza Lane	0.05	1100	R			To: 29-4842 Pennerview Lane					NA			NA		09/28/2001
(5412) Plaza Lane	0.02	1100	R			From: 29-5412 Plaza Lane					NA			NA		09/28/2001
(5412) Plaza Lane	0.05	730	R			To: 29-5410 Pleasantview Lane					NA			NA		09/28/2001
(5412) Plaza Lane	0.05	490	R			From: 29-4831 Poplar Tree Rd					NA			NA		09/28/2001
(5412) Plaza Lane	0.05	490	R			To: 29-4842 Pennerview Lane					NA			NA		09/28/2001
(5412) Plaza Lane	0.05	490	R			From: 29-5411 Pressmont Lane					NA			NA		09/28/2001
(5412) Plaza Lane	0.05	490	R			To: 29-5410 Pleasantview Lane					NA			NA		09/28/2001
(5412) Plaza Lane	0.05	490	R			From: 29-5413 S. Point Hollow Lane					NA			NA		09/28/2001
(5412) Plaza Lane	0.05	490	R			To: 29-5414 Pelfrey Lane					NA			NA		09/28/2001
(5412) Plaza Lane	0.05	490	R			From: 29-4990 Penndale Lane					NA			NA		09/28/2001

Virginia Department of Transportation
Traffic Engineering Division
2012
Annual Average Daily Traffic Volume Estimates By Section of Route
Fairfax Maintenance Area

Route	Length	AADT	QA	4Tire	Bus	-----Truck-----				QC	K Factor	QK	Dir Factor	AAWDT	QW	Year
						2Axle	3+Axle	1Trail	2Trail							
Fairfax County																
(5412) Plaza Lane	0.04	360	R			From: 29-4990 N, Penndale Lane					NA		NA		09/28/2001	
						To: 29-5413 N, Point Hollow Lane										
(5412) Plaza Lane	0.01	530	R			From: 29-5413 Point Hollow Lane					NA		NA		1986	
						To: 29-4989 Pavilion Lane										
(5412) Plaza Lane	0.03	10	R			From: 29-4989 Pavilion Lane					NA		NA		1986	
						To: Dead End										
(5413) Point Hollow Lane	0.06	410	R			From: 29-5412 S, Plaza Lane					NA		NA		09/28/2001	
						To: 29-5415 S, Port Rae Lane										
(5413) Point Hollow Lane	0.28	210	R			From: 29-5415 S, Port Rae Lane					NA		NA		09/28/2001	
						To: 29-5415 N, Port Rae Lane										
(5413) Point Hollow Lane	0.05	110	R			From: 29-5415 N, Port Rae Lane					NA		NA		09/28/2001	
						To: 29-5412 N, Plaza Lane										
(5414) Pelfrey Lane	0.37	210	R			From: 29-5412 Plaza Lane					NA		NA		09/28/2001	
						To: 29-4842 Pennerview Lane										
(5415) Port Rae Lane	0.16	490	R			From: 29-5413 Point Hollow Lane					NA		NA		09/28/2001	
						To: 29-5413 Point Hollow Lane										
(5416) Peony Way	0.05	80	R			From: 29-4990 Penndale Lane					NA		NA		09/28/2001	
						To: 29-4989 Pavilion Lane										
(5417) Melvue Ct	0.07	110	R			From: Cul-de-Sac					NA		NA		09/28/2001	
						To: 29-4851 Middle Ridge Dr										
(5418) Flora Lee Dr	0.45	640	R			From: 29-7168 Sandy Folly Ct					NA		NA		09/06/2001	
						To: SR 123 Ox Rd										
(5418) Middlegate Dr	0.13	1100	R			From: SR 123 Ox Rd					NA		NA		09/06/2001	
						To: 29-5427 Shooters Hill Lane										
(5418) Middlegate Dr	0.07	40	R			From: 29-5427 Shooters Hill Lane					NA		NA		1986	
						To: Cul-de-Sac										
(5419) Oak Park Ct	0.03	40	R			From: Cul-de-Sac					NA		NA		1986	
						To: 29-5427 Shooters Hill Lane										
(5420) Glencoe Dr	0.07	40	R			From: Dead End					NA		NA		1997	
						To: 29-1053 Hill Rd										
(5421) Martinhoe Dr	0.19	190	R			From: Cul-de-Sac					NA		NA		1997	
						To: 29-1053 Hill Rd										
(5422) Lakepointe Dr	0.11	490	R			From: 29-651 Guinea Rd					NA		NA		08/04/2009	
						To: Cul-de-Sac										
(5423) Octagon Ct	0.04	90	R			From: 29-5435 Lewisham Rd					NA		NA		08/13/2001	
						To: Cul-de-Sac										
(5424) Hexagon Pl	0.06	70	R			From: Cul-de-Sac					NA		NA		08/13/2001	
						To: 29-5436 OFaly Rd										
(5425) Ludlow Lane	0.05	80	R			From: 29-936					NA		NA		1997	
						To: Cul-de-Sac										

Virginia Department of Transportation
Traffic Engineering Division
2012
Annual Average Daily Traffic Volume Estimates By Section of Route
Fairfax Maintenance Area

Route	Length	AADT	QA	4Tire	Bus	-----Truck-----				QC	K Factor	QK	Dir Factor	AAWDT	QW	Year
						2Axle	3+Axle	1Trail	2Trail							
Fairfax County																
(5426) James Halley Dr	0.08	590	R								NA			NA		03/05/2009
(5426) James Halley Dr	0.11	90	R								NA			NA		1986
(5427) Shooters Hill Lane	0.08	40	R								NA			NA		09/05/2001
(5427) Shooters Hill Lane	0.05	650	R								NA			NA		03/05/2009
(5427) Shooters Hill Lane	0.14	730	R								NA			NA		09/05/2001
(5427) Shooters Hill Lane	0.06	610	R								NA			NA		09/05/2001
(5427) Shooters Hill Lane	0.10	170	R								NA			NA		09/05/2001
(5428) Bronzedale Dr	0.54	1200	R								NA			NA		06/21/2005
(5428) Bronzedale Dr	0.10	580	R								NA			NA		08/17/2005
(5428) Bronzedale Dr	0.17	430	R								NA			NA		08/17/2005
(5429) Dominy Ct	0.09	90	R								NA			NA		1986
(5430) Bixby Ct	0.07	70	R								NA			NA		1986
(5431) Lynncroft Dr	0.06	400	R								NA			NA		09/18/2000
(5431) Lynncroft Dr	0.05	49	R								NA			NA		09/18/2000
(5432) Hamlin Ave	0.14	370	R								NA			NA		1986
(5433) Honda Rd	0.06	230	R								NA			NA		1997
(5433) Lariat Lane	0.08	70	R								NA			NA		1997
(5433) Lariat Lane	0.14	150	R								NA			NA		1997
(5434) Bantry Ter	0.11	110	R								NA			NA		08/13/2001
(5435) Lewisham Rd	0.17	530	R								NA			NA		08/13/2001
(5435) Lewisham Rd	0.06	180	R								NA			NA		09/18/2000
(5435) Lewisham Rd	0.01	30	R								NA			NA		09/18/2000

Virginia Department of Transportation
Traffic Engineering Division
2012
Annual Average Daily Traffic Volume Estimates By Section of Route
Fairfax Maintenance Area

Route	Length	AADT	QA	4Tire	Bus	-----Truck-----				QC	K Factor	QK	Dir Factor	AAWDT	QW	Year
						2Axle	3+Axle	1Trail	2Trail							
Fairfax County																
(5436) O'Faly Rd	0.04	690	R								NA			NA		09/18/2000
(5436) O'Faly Rd	0.05	180	R								NA			NA		09/18/2000
(5436) O'Faly Rd	0.10	80	R								NA			NA		09/18/2000
(5437) Meath Dr	0.12	690	R								NA			NA		09/18/2000
(5437) Meath Dr	0.11	320	R								NA			NA		08/13/2001
(5437) Meath Dr	0.05	340	R								NA			NA		08/13/2001
(5437) Meath Dr	0.40	30	R								NA			NA		09/18/2000
(5438) Dungannon Rd	0.06	350	R								NA			NA		08/13/2001
(5438) Dungannon Rd	0.19	190	R								NA			NA		09/18/2000
(5439) Dranes Tavern Dr	0.16	70	R								NA			NA		09/18/2000
(5440) Valewood Dr	0.30	50	R								NA			NA		1997
(5440) Valewood Dr	0.04	140	R								NA			NA		1997
(5440) Valewood Dr	0.08	320	R								NA			NA		1997
(5440) Valewood Dr	0.09	530	R								NA			NA		1997
(5441) Hamden Ct	0.33	210	R								NA			NA		1997
(5442) Tilton Valley Dr	0.18	990	R								NA			NA		1997
(5442) Tilton Valley Dr	0.07	1100	R								NA			NA		08/08/2005
(5442) Tilton Valley Dr	0.25	630	R								NA			NA		08/08/2005
(5442) Tilton Valley Dr	0.28	NA									NA			NA		
(5443) Brecknock St	0.04	4	R								NA			NA		1997
(5444) Birdsboro Dr	0.17	100	R								NA			NA		1997
(5445) Foxvale Dr	0.36	330	R								NA			NA		03/10/2009

Virginia Department of Transportation
Traffic Engineering Division
2012
Annual Average Daily Traffic Volume Estimates By Section of Route
Fairfax Maintenance Area

Route	Length	AADT	QA	4Tire	Bus	-----Truck-----				QC	K Factor	QK	Dir Factor	AAWDT	QW	Year
						2Axle	3+Axle	1Trail	2Trail							
Fairfax County																
(5445) Foxvale Dr	0.10	230	R								NA			NA		03/10/2009
(5445) Foxvale Dr	0.10	220	R								NA			NA		1986
(5446) Foxvale Ct	0.06	30	R								NA			NA		1997
(5447) Hickory Hills Dr	0.27	220	R								NA			NA		1997
(5447) Hickory Hills Dr	0.16	360	R								NA			NA		1997
(5448) Chapelwood Ct	0.05	30	R								NA			NA		1986
(5448) Chapelwood Ct	0.07	80	R								NA			NA		03/04/2009
(5448) Chapelwood Ct	0.07	NA									NA			NA		
(5449) Country Vale Ct	0.06	50	R								NA			NA		1986
(5450) Gothwaite Dr	0.30	1700	R								NA			NA		09/19/2001
(5451) Billingsgate Lane	0.12	1800	R								NA			NA		07/09/2001
(5451) Billingsgate Lane	0.03	2000	R								NA			NA		03/23/2009
(5451) Billingsgate Lane	0.11	1800	R								NA			NA		03/23/2009
(5451) Billingsgate Lane	0.17	1300	R								NA			NA		03/23/2009
(5451) Billingsgate Lane	0.18	2700	R								NA			NA		07/19/2001
(5452) Regents Park Rd	0.16	340	R								NA			NA		03/23/2009
(5453) Cobb Hill Lane	0.01	5	R								NA			NA		1997
(5453) Cobb Hill Lane	0.09	580	R								NA			NA		1997
(5453) Cobb Hill Lane	0.12	520	R								NA			NA		1997
(5453) Cobb Hill Lane	0.11	640	R								NA			NA		1997
(5453) Cobb Hill Lane	0.13	950	R								NA			NA		1997
(5453) Cobb Hill Lane	0.11	690	R								NA			NA		1997

Virginia Department of Transportation
Traffic Engineering Division
2012
Annual Average Daily Traffic Volume Estimates By Section of Route
Fairfax Maintenance Area

Route	Length	AADT	QA	4Tire	Bus	-----Truck-----				QC	K Factor	QK	Dir Factor	AAWDT	QW	Year
						2Axle	3+Axle	1Trail	2Trail							
Fairfax County																
(5453) Cobb Hill Lane	0.09	570	R			From: 29-5874 Quarter Horse Ct					NA		NA			1997
(5453) Cobb Hill Lane	0.18	220	R			To: 29-6170 Saint Helena Dr					NA		NA			1997
						From: Dead End										
(5454) Cobb Hill Ct	0.07	40	R			To: 29-5453					NA		NA			1997
						From: Cul-de-Sac										
(5455) Steeplebush Ct	0.06	130	R			To: 29-3663					NA		NA			08/05/2009
						From: Cul-de-Sac										
(5456) Lyrac St	0.14	4	R			To: Dead End					NA		NA			1997
(5456) Lyrac St	0.22	320	R			From: 0.14 MN Dead End					NA		NA			1997
						To: 29-2525 Wayland St										
(5457) Westbranch Dr	0.12	2900	R			From: 29-7648 Tysons Blvd					NA		NA			11/03/2005
						To: End State Maintenance										
(5457) Westbranch Dr	0.32	2700	R			From: 29-5061 West Park Dr					NA		NA			11/03/2005
						To: 29-5062 Jones Branch Dr										
(5458) Meadow Rue Lane	0.11	290	R			From: Cul-de-Sac					NA		NA			08/05/2009
						To: 29-3663										
(5459) Queens Brigade Ct	0.04	100	R			From: 0.04 MS 29-5464					NA		NA			08/27/2001
						To: 29-5464 Queens Brigade Dr										
(5459) Queens Brigade Ct	0.08	120	R			From: Dead End					NA		NA			08/27/2001
						To: 29-5461 Goodwood Dr										
(5460) Appling Valley Rd	0.31	780	R			From: 29-1429 Larry Rd					NA		NA			08/09/2001
						To: 29-1246 Village Dr										
(5460) Appling Valley Rd	0.02	140	R			From: 29-7979 Novak Lane					NA		NA			08/09/2001
						To: Dead End										
(5461) Goodwood Dr	0.24	850	R			From: 29-7236 Brentwood Farm Dr					NA		NA			08/09/2001
						To: 29-5460										
(5461) Goodwood Dr	0.13	120	R			From: Dead End					NA		NA			08/07/2001
						To: Cul-de-Sac										
(5462) Tooley Ct	0.06	100	R			From: 29-4876					NA		NA			08/15/2001
						To: 29-4818										
(5463) Harrowby Ct	0.05	100	R			From: Cul-de-Sac					NA		NA			08/15/2001
						To: 29-5475; 29-5476										
(5464) Queens Brigade Dr	0.25	670	R			From: 29-6044 Green Cap Pl					NA		NA			08/22/2001
						To: 29-5478 Kings Color Dr										
(5464) Queens Brigade Dr	0.14	320	R			From: 29-5478 Kings Color Dr					NA		NA			09/08/2000

Virginia Department of Transportation
Traffic Engineering Division
2012
Annual Average Daily Traffic Volume Estimates By Section of Route
Fairfax Maintenance Area

Route	Length	AADT	QA	4Tire	Bus	-----Truck-----				QC	K Factor	QK	Dir Factor	AAWDT	QW	Year
						2Axle	3+Axle	1Trail	2Trail							
Fairfax County																
(5464) Queens Brigade Dr	0.18	340	R			From: 29-5478 Kings Color Dr					NA			NA		08/22/2001
(5464) Queens Brigade Dr	0.10	60	R			To: 29-5459 Queens Brigade Ct					NA			NA		08/27/2001
(5465) Edinburgh Ct	0.12	770	R			From: Cul-de-Sac					NA			NA		08/11/2009
(5466) Chestnut Knolls Dr	0.08	970	R			To: 29-5201					NA			NA		01/29/2009
(5466) Chestnut Knolls Dr	0.12	1400	R			From: 29-5965 Tartan View Dr					NA			NA		1986
(5467) Cascus Dr	0.18	280	R			To: 29-6635 Nomis Dr					NA			NA		02/10/2009
(5468) King Solomon Dr	0.07	270	R			From: 29-3663					NA			NA		02/10/2009
(5468) King Solomon Dr	0.20	250	R			To: 29-5469 Tabard Pl					NA			NA		02/10/2009
(5468) King Solomon Dr	0.06	670	R			From: 29-5637 Burnetta Dr					NA			NA		02/10/2009
(5468) King Solomon Dr	0.23	210	R			To: 29-5471 Alyssum Way					NA			NA		02/10/2009
(5469) Tabard Pl	0.03	30	R			From: 29-3663					NA			NA		1986
(5469) Tabard Pl	0.11	130	R			To: 29-5470 Bramble Pl					NA			NA		02/10/2009
(5469) Tabard Pl	0.09	90	R			From: 29-5470 Bramble Pl					NA			NA		02/10/2009
(5469) Tabard Pl	0.03	30	R			To: 29-5468 King Solomon Dr					NA			NA		1986
(5470) Bramble Pl	0.21	140	R			From: 29-5469 Tabard Pl					NA			NA		02/10/2009
(5471) Alyssum Way	0.05	200	R			To: 29-5468 King Solomon Dr					NA			NA		02/10/2009
(5471) Alyssum Way	0.09	150	R			From: 29-5960 Gloxinia Ct					NA			NA		02/10/2009
(5471) Alyssum Way	0.05	280	R			To: 29-5472 Mignonette Ct					NA			NA		02/10/2009
(5472) Mignonette Ct	0.14	150	R			From: 29-3663					NA			NA		1986
(5473) Windflower Lane	0.05	430	R			To: 29-5471 Alyssum Way					NA			NA		02/10/2009
(5473) Windflower Lane	0.13	330	R			From: 29-3663					NA			NA		02/10/2009
(5473) Windflower Lane	0.13	150	R			To: 29-5474 Loosestrife Ct					NA			NA		1986
						From: 29-3561 Sabra Lane					NA			NA		1986
						To: Dead End										

Virginia Department of Transportation
Traffic Engineering Division
2012
Annual Average Daily Traffic Volume Estimates By Section of Route
Fairfax Maintenance Area

Route	Length	AADT	QA	4Tire	Bus	-----Truck-----				QC	K Factor	QK	Dir Factor	AAWDT	QW	Year
						2Axle	3+Axle	1Trail	2Trail							
Fairfax County																
(5474) Loosestrife Ct	0.08	100	R									NA		NA		1986
(5475) Saddle Horn Dr	0.09	830	R									NA		NA		08/29/2001
(5475) Saddle Horn Dr	0.15	180	R									NA		NA		08/29/2001
(5475) Saddle Horn Dr	0.14	200	R									NA		NA		08/29/2001
(5476) Colchester Hunt Dr	0.10	70	R									NA		NA		08/29/2001
(5477) Gary Hill Dr	0.07	130	R									NA		NA		08/27/2001
(5477) Gary Hill Dr	0.08	110	R									NA		NA		09/08/2000
(5477) Gary Hill Dr	0.16	70	R									NA		NA		08/27/2001
(5478) Kings Color Dr	0.11	120	R									NA		NA		08/27/2001
(5478) Kings Color Dr	0.19	160	R									NA		NA		08/27/2001
(5479) Crupper Pl	0.12	50	R									NA		NA		08/27/2001
(5480) Collingham Dr	0.09	540	R									NA		NA		03/05/2009
(5480) Collingham Dr	0.23	840	R									NA		NA		1986
(5480) Collingham Dr	0.03	430	R									NA		NA		03/05/2009
(5480) Collingham Dr	0.12	580	R									NA		NA		03/05/2009
(5480) Collingham Dr	0.03	250	R									NA		NA		03/05/2009
(5480) Collingham Dr	0.08	90	R									NA		NA		1986
(5481) Ashcroft Way	0.06	200	R									NA		NA		03/05/2009
(5481) Ashcroft Way	0.08	80	R									NA		NA		1986
(5482) Ashcroft Ct	0.06	70	R									NA		NA		08/15/2001
(5483) Commonwealth Ct	0.05	100	R									NA		NA		08/15/2001

Virginia Department of Transportation
Traffic Engineering Division
2012
Annual Average Daily Traffic Volume Estimates By Section of Route
Fairfax Maintenance Area

Route	Length	AADT	QA	4Tire	Bus	-----Truck-----				QC	K Factor	QK	Dir Factor	AAWDT	QW	Year
						2Axle	3+Axle	1Trail	2Trail							
Fairfax County																
5484 Pimlico Ct	0.05	100	R			From: Cul-de-Sac					NA			NA		08/15/2001
						To: 29-4801; 29-5498										
5485 Nottingham Lane	0.14	240	R			From: 29-5480 Collingham Dr					NA			NA		08/15/2001
						To: Cul-de-Sac										
5486 Kaywood Ct	0.07	80	R			From: Cul-de-Sac					NA			NA		1986
						To: 29-5487 Finchley Ct										
5486 Kaywood Ct	0.10	220	R			From: 29-5480 Collingham Dr					NA			NA		03/16/2009
						To: 29-5486										
5487 Finchley Ct	0.09	140	R			From: Cul-de-Sac					NA			NA		08/15/2001
						To: 29-5480 Collingham Dr										
5488 Ridge Ct	0.07	90	R			From: Cul-de-Sac					NA			NA		1986
						To: 29-4818										
5489 Pumphrey Ct	0.03	100	R			From: Cul-de-Sac					NA			NA		08/15/2001
						To: 29-5499 Colony View Dr										
5490 Spring Rock Ct	0.05	80	R			From: Cul-de-Sac					NA			NA		08/15/2001
						To: 29-4818										
5491 Mornington Ct	0.11	160	R			From: Cul-de-Sac					NA			NA		08/15/2001
						To: 29-5499 Colony View Dr										
5492 New London Park Dr	0.12	920	R			From: Cul-de-Sac					NA			NA		10/18/2001
						To: 29-653 Sideburn Rd										
5493 Fyfe Ct	0.06	200	R			From: Cul-de-Sac					NA			NA		10/18/2001
						To: 29-5190 Jennifer Dr										
5493 Fyfe Ct	0.08	130	R			From: Cul-de-Sac					NA			NA		10/18/2001
						To: 29-5190 Jennifer Dr										
5494 Pearl St	0.11	150	R			From: Cul-de-Sac					NA			NA		10/18/2001
						To: 29-5495 Masser Lane										
5494 Pearl St	0.07	240	R			From: Cul-de-Sac					NA			NA		10/18/2001
						To: 29-5496 Aylor Rd										
5495 Masser Lane	0.09	120	R			From: Cul-de-Sac					NA			NA		10/18/2001
						To: 29-5494 Pearl St										
5496 Aylor Rd	0.15	170	R			From: Dead End					NA			NA		10/18/2001
						To: 29-5494 Pearl St										
5496 Aylor Rd	0.05	320	R			From: 29-5191 Nellie White Lane					NA			NA		10/18/2001
						To: 29-5192 Hollyoak Pl										
5496 Aylor Rd	0.14	330	R			From: Dead End					NA			NA		1986
						To: 29-5191 Nellie White Lane										
5497 Cristfield Ct	0.11	170	R			From: Cul-de-Sac					NA			NA		10/18/2001
						To: 29-5191 Nellie White Lane										

Virginia Department of Transportation
Traffic Engineering Division
2012
Annual Average Daily Traffic Volume Estimates By Section of Route
Fairfax Maintenance Area

Route	Length	AADT	QA	4Tire	Bus	-----Truck-----				QC	K Factor	QK	Dir Factor	AAWDT	QW	Year
						2Axle	3+Axle	1Trail	2Trail							
Fairfax County																
(5498) Roberts Dr	0.24	10000	F	99%	1%	0%	0%	0%	0%	F	0.099	F	0.555	11000	F	2012
						From: 29-7137 New Guinea Rd										
						To: 29-5499 Colony View Dr										
(5498) Roberts Dr	0.07	11000	F	99%	1%	0%	0%	0%	0%	C	0.097	F	0.574	11000	F	2012
						From: 29-5191 Nellie White Lane										
(5498) Roberts Dr	0.42	10000	F	99%	1%	0%	0%	0%	0%	F	0.098	F	0.583	11000	F	2012
						From: 29-5480 Collingham Dr										
(5498) Roberts Rd	0.24	9900	F	99%	1%	0%	0%	0%	0%	F	0.104	F	0.660	11000	F	2012
						From: 29-4801 Commonwealth Blvd										
(5498) Roberts Rd	0.90	9300	F	99%	1%	0%	0%	0%	0%	F	0.111	F	0.693	9900	F	2012
						To: 29-620 Braddock Rd										
(5499) Colony View Dr	0.21	830	R								NA			NA		12/18/2001
						From: 29-7107										
(5499) Colony View Dr	0.18	1500	R								NA			NA		12/18/2001
						From: 29-5492 New London Park Dr										
(5499) Colony View Dr	0.07	970	R								NA			NA		10/18/2001
						To: 29-5498 Roberts Dr										
(5500) Van Thompson Rd	0.66	370	R								NA			NA		05/11/2000
						From: Dead End										
						To: 29-647 Hampton Rd										
(5501) Capella Ave	0.08	1500	R								NA			NA		10/30/2001
						From: 29-643 Lee Chapel Rd										
(5501) Capella Ave	0.07	1100	R								NA			NA		12/18/2008
						From: 29-5502 Lyra Ct										
(5501) Capella Ave	0.14	1400	R								NA			NA		10/30/2001
						From: 29-5503 Orion Ct										
(5501) Capella Ave	0.07	1400	R								NA			NA		10/30/2001
						From: 29-5504 Vandola Ct										
(5501) Capella Ave	0.07	1300	R								NA			NA		12/18/2008
						From: 29-5505 Scorpio Lane										
(5501) Capella Ave	0.07	1900	R								NA			NA		10/30/2001
						From: 29-5506 Mellett Ct										
(5501) Virgo Ct	0.07	90	R								NA			NA		10/29/2001
						From: 29-5236 Shiplett Blvd										
						To: Cul-de-Sac										
(5502) Lyra Ct	0.05	90	R								NA			NA		10/09/2001
						From: Cul-de-Sac										
						To: 29-5501 Capella Ave										
(5503) Orion Ct	0.04	40	R								NA			NA		10/09/2001
						From: 0.04 NW 29-5502										
(5503) Orion Ct	0.13	300	R								NA			NA		10/09/2001
						From: 29-5501 Capella Ave										
						To: Dead End										
(5504) Vandola Ct	0.09	150	R								NA			NA		10/24/2001
						From: Cul-de-Sac										
						To: 29-5501 Capella Ave										
(5505) Scorpio Ct	0.10	180	R								NA			NA		10/24/2001
						From: Cul-de-Sac										
(5505) Scorpio Lane	0.05	230	R								NA			NA		12/18/2008
						From: 29-5870 Covered Bridge Rd										
						To: 29-5867 Mantlepiece Ct										

Virginia Department of Transportation
Traffic Engineering Division
2012
Annual Average Daily Traffic Volume Estimates By Section of Route
Fairfax Maintenance Area

Route	Length	AADT	QA	4Tire	Bus	-----Truck-----				QC	K Factor	QK	Dir Factor	AAWDT	QW	Year
						2Axle	3+Axle	1Trail	2Trail							
Fairfax County																
(5505) Scorpio Lane	0.08	260	R			From: 29-5867 Mantlepiece Ct					NA			NA		12/18/2008
						To: 29-5501 Capella Ave										
(5506) Mellett Ct	0.04	80	R			From: Cul-de-Sac					NA			NA		10/24/2001
						To: 29-5501 Capella Ave										
(5507) Lee Chapel Rd Frontage	0.04	6	R			From: Dead End					NA			NA		1986
						To: 29-5501 Capella Ave										
(5508) Rockwell Ct	0.16	370	R			From: 29-5236 Shiplett Blvd					NA			NA		10/24/2001
						To: Cul-de-Sac										
(5509) Pueblo Ct	0.08	360	R			From: 29-5236 Shiplett Blvd					NA			NA		12/18/2008
						To: 29-5510 Lundy Pl										
(5509) Pueblo Ct	0.05	80	R			From: 29-5510 Lundy Pl					NA			NA		10/24/2001
						To: Cul-de-Sac										
(5510) Lundy Pl	0.12	120	R			From: Cul-de-Sac					NA			NA		1986
						To: 29-5511 Lundy Ct										
(5510) Lundy Pl	0.04	270	R			From: 29-5511 Lundy Ct					NA			NA		10/24/2001
						To: 29-5509										
(5511) Lundy Ct	0.05	100	R			From: Cul-de-Sac					NA			NA		10/24/2001
						To: 29-5510 Lundy Pl										
(5512) Fushsimi Ct	0.13	260	R			From: Cul-de-Sac					NA			NA		10/24/2001
						To: 29-5236 Shiplett Blvd										
(5513) Hatches Ct	0.10	360	R			From: 29-5236 Shiplett Blvd					NA			NA		10/24/2001
						To: Cul-de-Sac										
(5514) Box Oak Ct	0.09	960	R			From: Cul-de-Sac					NA			NA		1986
						To: 29-5237 Torrence St										
(5515) Langbrook Rd	0.23	680	R			From: 29-4131 W. Carleigh Pkwy					NA			NA		01/02/2002
						To: 29-5524 Hofstra Ct										
(5515) Langbrook Rd	0.15	420	R			From: 29-5524 Hofstra Ct					NA			NA		01/02/2002
						To: 29-3332 Greeley Blvd										
(5515) Langbrook Rd	0.05	790	R			From: 29-3332 Greeley Blvd					NA			NA		01/02/2002
						To: 29-3218 Nassau Dr										
(5515) Langbrook Rd	0.09	670	R			From: 29-3218 Nassau Dr					NA			NA		01/02/2002
						To: 29-5549 Lamont Ct										
(5515) Langbrook Rd	0.05	590	R			From: 29-5549 Lamont Ct					NA			NA		03/16/2009
						To: 29-5552 Leyton Pl										
(5515) Langbrook Rd	0.05	590	R			From: 29-5552 Leyton Pl					NA			NA		01/02/2002
						To: 29-4131 E. Carleigh Pkwy										
(5516) Mineola Ct	0.07	100	R			From: Cul-de-Sac					NA			NA		01/02/2002
						To: 29-4131 Carleigh Pkwy										
(5517) Merryvale Ct	0.13	160	R			From: Cul-de-Sac					NA			NA		01/02/2002
						To: 29-4131 Carleigh Pkwy										

Virginia Department of Transportation
Traffic Engineering Division
2012
Annual Average Daily Traffic Volume Estimates By Section of Route
Fairfax Maintenance Area

Route	Length	AADT	QA	4Tire	Bus	-----Truck-----				QC	K Factor	QK	Dir Factor	AAWDT	QW	Year
						2Axle	3+Axle	1Trail	2Trail							
Fairfax County																
(5518) Commack Ct	0.09	120	R								NA		NA			01/02/2002
(5519) Greenlawn Ct	0.09	140	R								NA		NA			01/02/2002
(5520) Lorcom Ct	0.11	150	R								NA		NA			01/02/2002
(5521) Harmon Pl	0.10	120	R				0.10 MW	29-4131			NA		NA			01/02/2002
(5521) Harrmon Pl	0.09	160	R					29-4131 Carrleigh Pkwy			NA		NA			01/02/2002
								Dead End								
(5522) Bridgeton Ct	0.15	240	R					Cul-de-Sac			NA		NA			01/02/2002
								29-4131 Carrleigh Pkwy								
(5523) Lavell Ct	0.11	150	R					29-4131 Carrleigh Pkwy			NA		NA			01/02/2002
								Cul-de-Sac								
(5524) Hofstra Ct	0.05	40	R					Cul-de-Sac			NA		NA			1986
								29-5515								
(5525) Beachplum Dr	0.13	120	R					Cul-de-Sac			NA		NA			08/07/2000
								29-5528								
(5525) Beachplum Dr	0.07	440	R					29-5526 Goldflower Ct			NA		NA			06/29/2001
								29-645 Clifton Rd								
(5526) Goldflower Ct	0.19	180	R					29-5525 Beachplum Dr			NA		NA			11/05/2001
								29-5527 Hollygrape Lane								
(5526) Goldflower Ct	0.05	20	R					Cul-de-Sac			NA		NA			08/07/2000
								Dead End								
(5527) Hollygrape Lane	0.09	30	R					29-5528			NA		NA			08/07/2000
								29-5526 Goldflower Ct								
(5528) Silverleaf Dr	0.16	90	R					29-5525 Beachplum Dr			NA		NA			11/05/2001
								29-5527 Hollygrape Lane								
(5528) Silverleaf Dr	0.13	90	R					Cul-de-Sac			NA		NA			11/05/2001
								Dead End								
(5529) Willowbrook Rd	0.34	690	R					Cul-de-Sac			NA		NA			11/05/2001
								29-645 Clifton Rd								
(5530) Spelman Dr	0.03	890	R					29-4521 Huntsman Blvd			NA		NA			12/15/2008
								29-5531 W, Sweet Gum Pl								
(5530) Spelman Dr	0.07	900	R					Cul-de-Sac			NA		NA			12/15/2008
								29-5533 Strause Ct								
(5530) Spelman Dr	0.06	790	R					Cul-de-Sac			NA		NA			1986
								29-5535 Sontag Way								
(5530) Spelman Dr	0.08	230	R					Cul-de-Sac			NA		NA			12/15/2008
								29-5534 Skyron Pl								
(5530) Spelman Dr	0.16	80	R					Cul-de-Sac			NA		NA			12/15/2008
								29-5531 E, Sweet Gum Pl								

Virginia Department of Transportation
Traffic Engineering Division
2012
Annual Average Daily Traffic Volume Estimates By Section of Route
Fairfax Maintenance Area

Route	Length	AADT	QA	4Tire	Bus	-----Truck-----				QC	K Factor	QK	Dir Factor	AAWDT	QW	Year
						2Axle	3+Axle	1Trail	2Trail							
Fairfax County																
(5531) Sweet Gum Pl	0.09	340	R			From: 29-5530 W, Spelman Dr					NA			NA		12/15/2008
(5531) Sweet Gum Pl	0.06	250	R			To: 29-5532 Sprouse Ct					NA			NA		1986
(5531) Sweet Gum Pl	0.11	130	R			From: 29-5530 E, Spelman Dr					NA			NA		1986
						To: Cul-de-Sac										
(5532) Sprouse Ct	0.09	100	R			From: Cul-de-Sac					NA			NA		08/12/2009
						To: 29-5531 Sweet Gum Pl										
(5533) Strause Ct	0.06	170	R			From: Cul-de-Sac					NA			NA		12/05/2001
						To: 29-5530 Spelman Dr										
(5534) Skyron Pl	0.11	100	R			From: 29-5530 Spelman Dr					NA			NA		08/12/2009
						To: Cul-de-Sac										
(5535) Sontag Way	0.04	40	R			From: Cul-de-Sac					NA			NA		1986
(5535) Sontag Way	0.07	280	R			To: 29-4554					NA			NA		12/15/2008
(5535) Sontag Way	0.07	320	R			From: 29-5259 Newport Ct					NA			NA		12/15/2008
(5535) Sontag Way	0.05	510	R			To: 29-6136 Hayload Ct					NA			NA		1986
(5535) Sontag Way	0.09	630	R			From: 29-6135 Newell Ct					NA			NA		1986
(5535) Sontag Way	0.07	450	R			To: 29-6134 Tailcoat Ct					NA			NA		12/15/2008
(5535) Sontag Way	0.06	680	R			From: 29-5258 Applecross Lane					NA			NA		12/15/2008
						To: 29-5530 Spelman Dr										
(5536) Rochambeau Pl	0.05	190	R			From: 29-4564					NA			NA		12/15/2008
(5536) Rochambeau Pl	0.11	90	R			To: 29-5537 Rookings Ct					NA			NA		1986
						From: Cul-de-Sac										
(5537) Rookings Ct	0.07	40	R			From: 29-5536 Rochambeau Pl					NA			NA		1986
						To: Cul-de-Sac										
(5538) Rockefeller Lane	0.04	470	R			From: 29-4521 E, Huntsman Blvd					NA			NA		12/15/2008
(5538) Rockefeller Lane	0.14	290	R			To: 29-6138 N, Hamor Lane					NA			NA		12/15/2008
(5538) Rockefeller Lane	0.11	880	R			From: 29-4554 Arley Dr					NA			NA		12/15/2008
(5538) Rockefeller Lane	0.04	1000	R			To: 29-6138 S, Hamor Lane					NA			NA		12/15/2008
(5538) Rockefeller Lane	0.03	790	R			From: 29-4521 W, Huntsman Blvd					NA			NA		12/15/2008
(5538) Rockefeller Lane	0.25	620	R			To: 29-5539 S, Red Horse Tavern Lane					NA			NA		12/15/2008
						From: 29-4591 Shotgun Ct										

Virginia Department of Transportation
Traffic Engineering Division
2012
Annual Average Daily Traffic Volume Estimates By Section of Route
Fairfax Maintenance Area

Route	Length	AADT	QA	4Tire	Bus	-----Truck-----				QC	K Factor	QK	Dir Factor	AAWDT	QW	Year
						2Axle	3+Axle	1Trail	2Trail							
Fairfax County																
(5538) Rockefeller Lane	0.06	420	R								NA			NA		12/15/2008
(5538) Rockefeller Lane	0.09	450	R								NA			NA		12/15/2008
(5538) Rockefeller Lane	0.06	640	R								NA			NA		12/15/2008
(5539) Red Horse Tavern Lane	0.07	200	R								NA			NA		12/15/2008
(5539) Red Horse Tavern Lane	0.18	150	R								NA			NA		12/15/2008
(5539) Red Horse Tavern Lane	0.10	220	R								NA			NA		12/15/2008
(5540) Ridge Ford Dr	0.09	250	R								NA			NA		01/15/2009
(5540) Ridge Ford Dr	0.14	210	R								NA			NA		1986
(5540) Ridge Ford Dr	0.16	190	R								NA			NA		01/15/2009
(5540) Ridge Ford Dr	0.07	620	R								NA			NA		12/17/2001
(5540) Ridge Ford Dr	0.07	790	R								NA			NA		12/17/2001
(5540) Ridge Ford Dr	0.06	920	R								NA			NA		12/17/2001
(5540) Ridge Ford Dr	0.19	1800	R								NA			NA		01/15/2009
(5540) Ridge Ford Dr	0.13	2700	R								NA			NA		01/15/2009
(5541) Brook Ford Rd	0.17	1100	R								NA			NA		12/17/2001
(5541) Brook Ford Rd	0.21	440	R								NA			NA		12/17/2001
(5541) Brook Ford Rd	0.06	290	R								NA			NA		12/17/2001
(5541) Brook Ford Rd	0.23	270	R								NA			NA		12/17/2001
(5541) Brook Ford Rd	0.06	630	R								NA			NA		12/17/2001
(5542) Crossin Ct	0.09	170	R								NA			NA		12/17/2001
(5543) Kerrwood St	0.06	210	R								NA			NA		12/17/2001
(5543) Kerrwood St	0.07	210	R								NA			NA		12/17/2001
(5544) Carrindale Ct	0.05	90	R								NA			NA		12/17/2001

Virginia Department of Transportation
Traffic Engineering Division
2012
Annual Average Daily Traffic Volume Estimates By Section of Route
Fairfax Maintenance Area

Route	Length	AADT	QA	4Tire	Bus	-----Truck-----				QC	K Factor	QK	Dir Factor	AAWDT	QW	Year
						2Axle	3+Axle	1Trail	2Trail							
Fairfax County																
(5544) Carrindale Ct	0.05	100	R								NA			NA		12/17/2001
(5545) Quintana Ct	0.05	100	R								NA			NA		12/17/2001
(5545) Quintana Ct	0.05	160	R								NA			NA		01/15/2009
(5546) Strattondale Ct	0.08	120	R								NA			NA		12/17/2001
(5547) Arbutus Ct	0.05	60	R								NA			NA		12/17/2001
(5548) Judson Ct	0.07	100	R								NA			NA		12/17/2001
(5549) Lamont Ct	0.08	1100	R								NA			NA		01/02/2002
(5550) Cherwek Dr	0.17	930	R								NA			NA		1986
(5550) Cherwek Dr	0.09	2200	R								NA			NA		02/25/2009
(5551) Sebrell St	0.12	140	R								NA			NA		1986
(5552) Leyton Pl	0.06	90	R								NA			NA		01/02/2002
(5553) Trappers Pl	0.06	200	R								NA			NA		12/15/2008
(5553) Trappers Pl	0.03	50	R								NA			NA		1986
(5554) Moose Ct	0.06	90	R								NA			NA		12/02/2001
(5555) Welford St	0.03	20	R								NA			NA		1986
(5555) Welford St	0.06	120	R								NA			NA		02/25/2009
(5555) Welford St	0.06	170	R								NA			NA		02/25/2009
(5555) Welford St	0.06	240	R								NA			NA		02/25/2009
(5556) Fitzroy St	0.17	130	R								NA			NA		02/25/2009
(5557) Caledonia St	0.17	180	R								NA			NA		02/25/2009

Virginia Department of Transportation
Traffic Engineering Division
2012
Annual Average Daily Traffic Volume Estimates By Section of Route
Fairfax Maintenance Area

Route	Length	AADT	QA	4Tire	Bus	-----Truck-----				QC	K Factor	QK	Dir Factor	AAWDT	QW	Year
						2Axle	3+Axle	1Trail	2Trail							
Fairfax County																
(5558) Grimsley St	0.17	140	R			From: 29-3723 Steadman St					NA			NA		02/25/2009
						To: 29-5555 Welford St										
(5559) Pomegranate Ct	0.09	70	R			From: 29-3191 Frye Rd					NA			NA		1986
						To: Cul-de-Sac										
(5560) Game Lord Dr	0.13	940	R			From: 29-5563 Begin Loop					NA			NA		12/15/2008
						To: 29-5853 Reservation Dr										
(5560) Game Lord Dr	0.08	450	R			From: 29-5553					NA			NA		12/15/2008
						To: 29-5564 Harness Horse Ct										
(5560) Game Lord Dr	0.14	440	R			From: 29-5564 Harness Horse Ct					NA			NA		12/07/2001
						To: 29-5562 Bird Dog Ct										
(5560) Game Lord Dr	0.19	180	R			From: 29-5562 Bird Dog Ct					NA			NA		12/15/2008
						To: 29-5561 Bear Ct										
(5560) Game Lord Dr	0.09	330	R			From: 29-5561 Bear Ct					NA			NA		12/15/2008
						To: 29-4592 Cottontail Ct										
(5560) Game Lord Dr	0.03	1200	R			From: 29-4592 Cottontail Ct					NA			NA		1986
						To: 29-5563 End Loop										
(5561) Bear Ct	0.05	80	R			From: 29-5560 Game Lord Dr					NA			NA		08/12/2009
						To: Cul-de-Sac										
(5562) Bird Dog Ct	0.06	70	R			From: Cul-de-Sac					NA			NA		12/05/2001
						To: 29-5560 Game Lord Dr										
(5563) Saddlemount Ct	0.05	90	R			From: 29-5560 Game Lord Dr					NA			NA		12/05/2001
						To: Cul-de-Sac										
(5564) Harness Horse Ct	0.05	90	R			From: Cul-de-Sac					NA			NA		12/05/2001
						To: 29-5560 Game Lord Dr										
(5565) Queenston St	0.43	200	R			From: 29-4183 Forrester Blvd					NA			NA		03/16/2009
						To: 29-4183 Forrester Blvd										
(5566) Seabright Rd	0.10	310	R			From: 29-5567 Wickham Rd					NA			NA		01/15/2009
						To: 29-4183 Forrester Blvd										
(5567) Wickham Rd	0.02	190	R			From: Dead End					NA			NA		1986
						To: 29-5566 Seabright Rd										
(5567) Wickham Rd	0.07	430	R			From: 29-5566 Seabright Rd					NA			NA		01/15/2009
						To: 29-4131 Carleigh Pkwy										
(5568) Silvervine Lane	0.28	400	R			From: 29-4580					NA			NA		12/16/2008
						To: 29-4580										
(5569) Briarcliff Dr	0.12	110	R			From: Cul-de-Sac					NA			NA		1986
						To: 29-4576 Woodview Dr										
(5569) Briarcliff Dr	0.09	260	R			From: 29-4576 Woodview Dr					NA			NA		02/17/2009
						To: 29-640 Sydenstricker Rd										
(5569) Briarcliff Dr	0.07	190	R			From: 29-640 Sydenstricker Rd					NA			NA		05/01/2003
						To: 29-8099 Heather Point Dr										

Virginia Department of Transportation
Traffic Engineering Division
2012
Annual Average Daily Traffic Volume Estimates By Section of Route
Fairfax Maintenance Area

Route	Length	AADT	QA	4Tire	Bus	-----Truck-----				QC	K Factor	QK	Dir Factor	AAWDT	QW	Year
						2Axle	3+Axle	1Trail	2Trail							
Fairfax County																
(5570) Hall St	0.16	180	R			From: Dead End					NA			NA		12/18/2001
(5570) Hall St	0.16	340	R			To: 29-5572 Lovejoy Ct					NA			NA		12/18/2001
(5570) Hall St	0.07	830	R			From: 29-5571 Reseca Lane					NA			NA		12/18/2001
(5570) Hall St						To: 29-1031 Hillside Rd										
(5571) Reseca Lane	0.05	120	R			From: 0.05 MW 29-5570					NA			NA		12/18/2001
(5571) Reseca Lane	0.10	170	R			To: 29-5570					NA			NA		12/18/2001
(5572) Lovejoy Ct	0.07	160	R			From: Dead End					NA			NA		12/18/2001
(5572) Lovejoy Ct						To: Cul-de-Sac										
(5573) Veranda Dr	0.14	240	R			From: 29-5570					NA			NA		08/13/2009
(5573) Veranda Dr						To: 29-1031 Hillside Rd										
(5574) Longmead Ct	0.08	130	R			From: Cul-de-Sac					NA			NA		12/17/2001
(5574) Longmead Ct						To: 29-5540 Ridge Ford Dr										
(5575) Bluffwood Ct	0.03	50	R			From: Cul-de-Sac					NA			NA		12/17/2001
(5575) Bluffwood Ct						To: 29-5540 Ridge Ford Dr										
(5576) Hillary St	0.13	3200	R			From: 29-613 Beulah St					NA			NA		03/16/2009
(5576) Hillary St	0.17	1400	R			To: 29-5577 Rockshire St					NA			NA		1986
(5577) Rockshire St	0.12	1100	R			From: Cul-de-Sac					NA			NA		1986
(5577) Rockshire St						To: 29-5576 Hillary St										
(5578) Kings Cross Rd	0.10	160	R			From: 29-1625 Norton Rd					NA			NA		01/12/2009
(5578) Kings Cross Rd	0.03	20	R			To: 29-5579 Queens Gate Ct					NA			NA		1986
(5579) Queens Gate Ct	0.11	90	R			From: Dead End					NA			NA		1986
(5579) Queens Gate Ct						To: Cul-de-Sac										
(5580) Freds Oak Rd	0.24	270	R			From: 29-5578 Kings Cross Rd					NA			NA		05/08/2003
(5580) Freds Oak Rd	0.18	990	R			To: 29-4505 Sydney Rd					NA			NA		10/31/2001
(5580) Freds Oak Rd	0.12	1200	R			From: 29-641 Fairfax County Pkwy					NA			NA		03/04/2009
(5580) Freds Oak Rd	0.10	1200	R			To: 29-6583 Steamboat Landing Lane					NA			NA		1986
(5581) Mulberry Bottom Lane	0.06	1400	R			From: 29-6436 Vernons Oak Ct; Freds Oak Ct					NA			NA		12/16/2008
(5581) Mulberry Bottom Lane	0.08	1200	R			To: 29-6416 Oak Leather Dr					NA			NA		12/16/2008
(5581) Mulberry Bottom Lane						From: 29-5204 Lake Pleasant Dr					NA			NA		12/16/2008
(5581) Mulberry Bottom Lane						To: 29-5299 S, Attleboro Dr					NA			NA		12/16/2008
(5581) Mulberry Bottom Lane						From: 29-5584 Double Creek Ct										

Virginia Department of Transportation
Traffic Engineering Division
2012
Annual Average Daily Traffic Volume Estimates By Section of Route
Fairfax Maintenance Area

Route	Length	AADT	QA	4Tire	Bus	-----Truck-----				QC	K Factor	QK	Dir Factor	AAWDT	QW	Year
						2Axle	3+Axle	1Trail	2Trail							
Fairfax County																
(5581) Mulberry Bottom Lane	0.10	990	R								NA			NA		1986
(5581) Mulberry Bottom Lane	0.07	1400	R								NA			NA		12/16/2008
(5581) Mulberry Bottom Lane	0.04	1000	R								NA			NA		12/16/2008
(5581) Mulberry Bottom Lane	0.06	1100	R								NA			NA		12/16/2008
(5581) Mulberry Bottom Lane	0.11	980	R								NA			NA		12/16/2008
(5581) Mulberry Bottom Lane	0.07	840	R								NA			NA		1986
(5581) Mulberry Bottom Lane	0.08	1000	R								NA			NA		12/16/2008
(5581) Mulberry Bottom Lane	0.14	140	R								NA			NA		1986
(5582) Mineral Spring Ct	0.13	150	R								NA			NA		1986
(5583) Huntersend Rd	0.02	5	R								NA			NA		08/11/2009
(5584) Double Creek Ct	0.12	180	R								NA			NA		08/11/2009
(5585) Raspberry Plain Pl	0.06	340	R								NA			NA		12/15/2008
(5585) Raspberry Plain Pl	0.13	160	R								NA			NA		1986
(5586) Red Lion Tavern Ct	0.05	40	R								NA			NA		1986
(5587) Rothery Ct	0.05	40	R								NA			NA		1986
(5588) Rural Plains Pl	0.04	70	R								NA			NA		08/12/2009
(5589) Cobblestone Ct	0.11	140	R								NA			NA		1986
Town of Clifton																
(5590) Newman Rd	0.17	1400	F	97%	1%	1%	0%	0%	0%	C	0.145	F	0.821	1500	F	2012
Fairfax County																
(5590) Newman Rd	0.61	1400	N	97%	1%	1%	0%	0%	0%	N	0.145	N	0.821	1500	N	2012
(5590) Newman Rd	1.21	830	R								NA			NA		03/16/2009

Virginia Department of Transportation
Traffic Engineering Division
2012
Annual Average Daily Traffic Volume Estimates By Section of Route
Fairfax Maintenance Area

Route	Length	AADT	QA	4Tire	Bus	-----Truck-----				QC	K Factor	QK	Dir Factor	AAWDT	QW	Year
						2Axle	3+Axle	1Trail	2Trail							
Fairfax County																
(5591) Clifton Creek Dr	0.13	40	R			From: End State Maintenance					NA			NA		1987
						To: WCL Clifton										
Town of Clifton																
(5591) Clifton Creek Dr	0.20	110	R			From: WCL Clifton					NA			NA		03/10/2009
						To: 0.20 ME OF WCL										
(5591) Clifton Creek Dr	0.10	190	R			From: 29-645 Main St					NA			NA		03/10/2009
						To: 29-645 Main St										
Fairfax County																
(5592) Lowmoor Rd	0.09	140	R			From: 29-5299 S. Attleboro Dr					NA			NA		12/16/2008
						To: 29-5593 Lowmoor Ct										
(5592) Lowmoor Rd	0.07	130	R			From: 29-5299 N. Attleboro Dr					NA			NA		1986
						To: 29-5592 Lowmoor Rd										
(5593) Lowmoor Ct	0.05	90	R			From: Cul-de-Sac					NA			NA		08/11/2009
						To: 29-4521 Huntsman Blvd										
(5594) Golden Ball Tavern Ct	0.40	2300	R			From: 0.40 ME 29-4521					NA			NA		12/15/2008
						To: Cul-de-Sac										
(5594) Golden Ball Tavern Ct	0.30	1900	R			From: Cul-de-Sac					NA			NA		1986
						To: Cul-de-Sac										
(5595) Brantleigh Pl	0.13	100	R			From: 29-612 Colchester Rd					NA			NA		08/27/2001
						To: 29-1132 Ben Franklin Rd										
(5596) Villa Park Rd	0.04	2200	R			From: 29-5686 Kite Flyer Ct					NA			NA		03/03/2009
						To: 29-5686										
(5596) Villa Park Rd	0.05	1200	R			From: 29-5687 Stringer Ct					NA			NA		1986
						To: 29-617 Backlick Rd										
(5596) Villa Park Rd	0.23	2800	R			From: Cul-de-Sac					NA			NA		01/15/2009
						To: 29-5598 Lincolnwood Ct										
(5597) Lincolnwood Dr	0.06	130	R			From: 29-5598 Lincolnwood Ct					NA			NA		10/24/2001
						To: 29-645 Burke Lake Rd										
(5597) Lincolnwood Dr	0.17	540	R			From: Cul-de-Sac					NA			NA		10/30/2001
						To: 29-5597 Lincolnwood Dr										
(5598) Lincolnwood Ct	0.06	140	R			From: 29-5599 Renton Dr					NA			NA		10/24/2001
						To: 29-5597 Lincolnwood Dr										
(5598) Lincolnwood Ct	0.05	240	R			From: 29-5598 Lincolnwood Ct					NA			NA		03/03/2009
						To: Cul-de-Sac										
(5599) Renton Dr	0.05	110	R			From: 29-5605 White Granite Dr					NA			NA		10/24/2001
						To: 29-5177 Borge St										
(5600) Flagpole Lane	0.30	4000	R			From: End State Maintenance					NA			NA		1997
						To: 29-655 Blake Lane										
(5600) Bushman Dr	0.48	6100	R			From: End State Maintenance					NA			NA		1997
						To: 29-655 Blake Lane										
(5600) Bushman Dr	0.22	9300	R			From: End State Maintenance					NA			NA		1997
						To: 29-655 Blake Lane										

Virginia Department of Transportation
Traffic Engineering Division
2012
Annual Average Daily Traffic Volume Estimates By Section of Route
Fairfax Maintenance Area

Route	Length	AADT	QA	4Tire	Bus	-----Truck-----				QC	K Factor	QK	Dir Factor	AAWDT	QW	Year
						2Axle	3+Axle	1Trail	2Trail							
Fairfax County																
(5601) Dahill Pl	0.04	70	R								NA			NA		1997
(5601) Dahill Pl	0.07	150	R								NA			NA		1997
(5601) Dahill Pl	0.05	80	R								NA			NA		1997
(5602) Vengo Ct	0.04	50	R								NA			NA		1997
(5603) Bushie Ct	0.05	70	R								NA			NA		1997
(5604) Larstan Dr	0.07	960	R								NA			NA		01/30/2006
(5604) Larstan Dr	0.07	470	R								NA			NA		1997
(5604) Larstan Dr	0.04	260	R								NA			NA		1997
(5604) Larstan Dr	0.09	80	R								NA			NA		1997
(5605) White Granite Dr	0.23	2700	R								NA			NA		1997
(5605) White Granite Dr	0.16	4800	R								NA			NA		11/08/2005
(5606) Eastwood Ct	0.14	110	R								NA			NA		1986
(5607) Adams Park Ct	0.11	2800	R								NA			NA		1986
(5608) Blake Lane	0.07	5100	R								NA			NA		1997
(5609) Recreation Lane	0.32	240	R								NA			NA		1997
(5610) Triad Way	0.08	60	R								NA			NA		07/22/2009
(5611) Castle Pl	0.10	7200	R								NA			NA		02/24/2009
(5612) Thorne Rd	0.09	5100	R								NA			NA		1991
(5613) Maxine Ct	0.10	NA									NA			NA		
(5613) Maxine Ct	0.10	100	R								NA			NA		1986

Virginia Department of Transportation
Traffic Engineering Division
2012
Annual Average Daily Traffic Volume Estimates By Section of Route
Fairfax Maintenance Area

Route	Length	AADT	QA	4Tire	Bus	-----Truck-----				QC	K Factor	QK	Dir Factor	AAWDT	QW	Year
						2Axle	3+Axle	1Trail	2Trail							
Fairfax County																
(5614) High St	0.21	410	R				From: 29-796 Evergreen Lane				NA			NA		02/23/2009
							To: SR 236 Little River Tpke									
(5615) Rawlins Rd	0.21	840	R				From: Dead End				NA			NA		1986
							To: 29-2864 Ravensworth Rd									
(5616) Ardley Ct	0.16	450	R				From: Arlington County Line				NA			NA		1986
							To: Cul-de-Sac									
(5617) Horseman Lane	0.15	80	R				From: 29-930 Kennedy Lane				NA			NA		1997
							To: Dead End									
(5618) Leewood Forest Dr	0.16	990	R				From: Cul-de-Sac				NA			NA		1986
							To: 29-617 Backlick Rd									
(5619) Hardwick Pl	0.15	440	R				From: 29-714 Glen Carlyn Rd				NA			NA		1997
							To: 29-714 Glen Carlyn Rd									
(5620) Oleander Ave	0.09	510	R				From: 29-783				NA			NA		11/08/2005
							To: 29-5621 Pepperwood Ct									
(5620) Oleander Ave	0.05	570	R				From: 29-5623 Logway Rd				NA			NA		11/08/2005
							To: 29-5625 Brightlea Dr									
(5620) Oleander Ave	0.10	1000	R				From: 29-5625 Brightlea Dr				NA			NA		11/08/2005
							To: 29-5622 Nursery Lane									
(5620) Oleander Ave	0.06	780	R				From: 29-5622 Nursery Lane				NA			NA		1986
							To: 29-701 Sutton Rd									
(5620) Oleander Ave	0.19	910	R				From: 29-701 Sutton Rd				NA			NA		03/09/2009
							To: Cul-de-Sac									
(5621) Pepperwood Ct	0.05	40	R				From: Cul-de-Sac				NA			NA		1997
							To: 29-5620 Oleander Ave									
(5622) Nursery Lane	0.04	20	R				From: 29-5620 Oleander Ave				NA			NA		1997
							To: Dead End									
(5623) Logway Rd	0.05	160	R				From: 29-5625 Brightlea Dr				NA			NA		11/08/2005
							To: 29-5624 Snowbound Ct									
(5623) Logway Rd	0.08	240	R				From: 29-5624 Snowbound Ct				NA			NA		11/08/2005
							To: 29-5620 Oleander Ave									
(5624) Snowbound Ct	0.08	60	R				From: 0.08 MW 29-5623				NA			NA		1997
							To: 29-5623 Logway Rd									
(5624) Snowbound Ct	0.06	70	R				From: 29-5623 Logway Rd				NA			NA		1997
							To: Dead End									
(5625) Brightlea Dr	0.13	360	R				From: 29-783				NA			NA		1997
							To: 29-5623 Logway Rd									
(5625) Brightlea Dr	0.08	400	R				From: 29-5623 Logway Rd				NA			NA		1997
							To: 29-5626 Crossbow Ct									
(5625) Brightlea Dr	0.11	360	R				From: 29-5626 Crossbow Ct				NA			NA		1997
							To: 29-5620 Oleander Ave									
(5626) Crossbow Ct	0.03	40	R				From: 29-5625 Brightlea Dr				NA			NA		1997
							To: Dead End									

Virginia Department of Transportation
Traffic Engineering Division
2012
Annual Average Daily Traffic Volume Estimates By Section of Route
Fairfax Maintenance Area

Route	Length	AADT	QA	4Tire	Bus	-----Truck-----				QC	K Factor	QK	Dir Factor	AAWDT	QW	Year
						2Axle	3+Axle	1Trail	2Trail							
Fairfax County																
(5627) Blue Robin Ct	0.06	70	R									NA		NA		1996
(5628) Twinbrook Rd	0.14	NA										NA		NA		
(5628) Twinbrook Rd	0.19	2500	R									NA		NA		02/12/2009
(5629) Boyett Ct	0.18	180	R									NA		NA		1986
(5630) Bradfield Dr	0.11	180	R									NA		NA		01/23/2001
(5630) Bradfield Dr	0.05	350	R									NA		NA		01/29/2009
(5630) Bradfield Dr	0.08	410	R									NA		NA		01/29/2009
(5630) Bradfield Dr	0.11	480	R									NA		NA		01/29/2009
(5630) Bradfield Dr	0.07	420	R									NA		NA		01/29/2009
(5631) Bradfield Ct	0.15	200	R									NA		NA		05/12/2003
(5632) Claytonia Lane	0.04	210	R									NA		NA		01/29/2009
(5632) Claytonia Lane	0.12	200	R									NA		NA		01/29/2009
(5633) Claytonia Ct	0.07	60	R									NA		NA		1986
(5634) Stanby Ct	0.10	150	R									NA		NA		1997
(5635) Vicki Ct	0.08	100	R									NA		NA		1997
(5636) Kenerson Dr	0.08	100	R									NA		NA		1986
(5636) Kenerson Dr	0.09	230	R									NA		NA		02/10/2009
(5636) Kenerson Dr	0.07	180	R									NA		NA		02/10/2009
(5636) Kenerson Dr	0.11	120	R									NA		NA		1986
(5637) Burnetta Dr	0.08	470	R									NA		NA		02/10/2009
(5637) Burnetta Dr	0.03	620	R									NA		NA		02/10/2009

Virginia Department of Transportation
Traffic Engineering Division
2012
Annual Average Daily Traffic Volume Estimates By Section of Route
Fairfax Maintenance Area

Route	Length	AADT	QA	4Tire	Bus	-----Truck-----				QC	K Factor	QK	Dir Factor	AAWDT	QW	Year
						2Axle	3+Axle	1Trail	2Trail							
Fairfax County																
5637 Burnetta Dr	0.03	780	R								NA			NA		1986
						From: 29-5468 King Solomon Dr										
						To: 29-5630										
5637 Burnetta Dr	0.07	70	R								NA			NA		1986
						From: Dead End										
						To: 29-5636 Kenerson Dr										
5638 Kenerson Ct	0.05	48	R								NA			NA		1986
						From: Cul-de-Sac										
						To: 29-5640 Folkstone Dr										
5639 Rock Manor Ct	0.08	60	R								NA			NA		1996
						From: Cul-de-Sac										
						To: 29-608 West Ox Rd										
5640 Folkstone Dr	1.11	1200	F	97%	1%	1%	0%	0%	0%	C	0.107	F	0.623	1300	F	2012
						From: 29-665 Fox Mill Rd										
						To: Cul-de-Sac										
5641 Treadwell Lane	0.28	240	R								NA			NA		1996
						From: 29-5640 Folkstone Dr										
						To: Cul-de-Sac										
5642 Fort Lee St	0.12	90	R								NA			NA		1996
						From: 29-5640 Folkstone Dr										
5642 Fort Lee St	0.24	210	R								NA			NA		1996
						From: Dead End										
						To: Cul-de-Sac										
5643 Harvest Glen Ct	0.09	70	R								NA			NA		1996
						From: 29-5640 Folkstone Dr										
						To: Dead End										
5644 Richfield Rd	0.06	60	R								NA			NA		1986
						From: 29-5645 Turlock Rd										
5644 Richfield Rd	0.14	330	R								NA			NA		12/16/2008
						From: 29-5581										
5644 Richfield Rd	0.09	920	R								NA			NA		1986
						From: 29-5938 Richfield Ct										
5644 Richfield Rd	0.09	1100	R								NA			NA		12/16/2008
						From: 29-5649 Tangier Dr										
5644 Richfield Rd	0.05	1100	R								NA			NA		1986
						From: 29-5647 Ballston Dr										
5644 Richfield Rd	0.06	1300	R								NA			NA		12/16/2008
						From: 29-638 Rolling Lane										
						To: 29-5644 Richfield Rd										
5645 Turlock Rd	0.04	180	R								NA			NA		12/16/2008
						From: 29-5646 Laural Valley Way										
5645 Turlock Rd	0.12	130	R								NA			NA		1986
						From: Cul-de-Sac										
						To: 29-5645 Turlock Rd										
5646 Laural Valley Way	0.18	160	R								NA			NA		12/16/2008
						From: 29-5581										
						To: 29-5644 Richfield Rd										
5647 Ballston Dr	0.07	150	R								NA			NA		12/16/2008
						From: 29-5648 Ballston Ct										
5647 Ballston Dr	0.06	60	R								NA			NA		1986
						From: Cul-de-Sac										
						To: 29-5647 Ballston Dr										
5648 Ballston Ct	0.05	40	R								NA			NA		1986
						From: Cul-de-Sac										

Virginia Department of Transportation
Traffic Engineering Division
2012
Annual Average Daily Traffic Volume Estimates By Section of Route
Fairfax Maintenance Area

Route	Length	AADT	QA	4Tire	Bus	-----Truck-----				QC	K Factor	QK	Dir Factor	AAWDT	QW	Year
						2Axle	3+Axle	1Trail	2Trail							
Fairfax County																
(5649) Tangier Dr	0.08	70	R				From: Dead End					NA		NA		1986
(5649) Tangier Dr	0.16	160	R				From: 29-5644 Richfield Rd					NA		NA		08/11/2009
							To: Dead End									
(5650) Hickory Creek Ct	0.17	140	R				From: Dead End					NA		NA		1996
							To: 29-1075 Harriman St									
(5651) Shesue St	0.04	NA					From: Dead End					NA		NA		
(5651) Shesue St	0.26	520	R				From: 29-5971 Challedon St					NA		NA		09/15/2005
(5651) Shesue St	0.07	870	R				From: 29-5972 Pensive Lane					NA		NA		09/15/2005
(5651) Shesue St	0.11	1400	R				From: 29-5652 Jaysmith St					NA		NA		09/15/2005
							To: 29-1075 Harriman St									
(5652) Jaysmith St	0.43	360	R				From: 29-5651 Shesue St					NA		NA		09/15/2005
(5652) Jaysmith St	0.04	190	R				From: 29-5656 Teton Meadow Lane					NA		NA		09/15/2005
							To: 29-5655 Galpin Ct									
(5653) Oxfordshire Rd	0.08	60	R				From: 29-1075 Harriman St					NA		NA		1996
							To: Cul-de-Sac									
(5654) Brandenburg Ct	0.09	70	R				From: Cul-de-Sac					NA		NA		1996
							To: 29-1075 Harriman St									
(5655) Galpin Ct	0.10	80	R				From: 29-5652					NA		NA		1996
							To: Cul-de-Sac									
(5656) Teton Meadow Lane	0.04	5	R				From: Dead End					NA		NA		1986
							To: 29-5652									
(5657) Water Oak Dr	0.12	530	R				From: 29-4949					NA		NA		1997
(5657) Water Oak Dr	0.08	360	R				From: 29-5658 Bohicket Ct					NA		NA		1997
(5657) Water Oak Dr	0.09	180	R				From: 29-5659 Railroad Vine Ct					NA		NA		1997
							To: Cul-de-Sac									
(5658) Bohicket Ct	0.04	90	R				From: Cul-de-Sac					NA		NA		1997
							To: 29-5657 Water Oak Dr									
(5659) Railroad Vine Ct	0.05	110	R				From: Cul-de-Sac					NA		NA		1997
							To: 29-5657 Water Oak Dr									
(5660) Cavalcade St	0.20	670	R				From: 29-674 Springvale Rd					NA		NA		09/14/2005
(5660) Cavalcade St	0.08	650	R				From: 29-5661 Man O War Lane					NA		NA		09/14/2005
(5660) Cavalcade St	0.11	460	R				From: 29-5663					NA		NA		09/14/2005
							To: 29-5662 Cantle Lane									

Virginia Department of Transportation
Traffic Engineering Division
2012
Annual Average Daily Traffic Volume Estimates By Section of Route
Fairfax Maintenance Area

Route	Length	AADT	QA	4Tire	Bus	-----Truck-----				QC	K Factor	QK	Dir Factor	AAWDT	QW	Year
						2Axle	3+Axle	1Trail	2Trail							
Fairfax County																
(5660) Cavalcade St	0.13	240	R								NA		NA			09/14/2005
(5661) Man O War Lane	0.05	80	R								NA		NA			12/05/2001
(5662) Cattle Lane	0.11	120	R								NA		NA			1996
(5663) War Admiral St	0.04	320	R								NA		NA			09/15/2005
(5663) War Admiral St	0.20	230	R								NA		NA			09/15/2005
(5663) War Admiral St	0.16	210	R								NA		NA			09/15/2005
(5664) Runaway Lane	0.34	420	R								NA		NA			09/15/2005
(5665) Lunenburg Rd	0.10	200	R								NA		NA			09/15/2005
(5665) Lunenburg Rd	0.15	230	R								NA		NA			09/15/2005
(5665) Lunenburg Rd	0.05	20	R								NA		NA			1996
(5666) Aaron Ct	0.18	80	R								NA		NA			1996
(5667) Treton Woods Ave	0.04	30	R								NA		NA			1996
(5667) Treton Woods Ave	0.07	120	R								NA		NA			09/15/2005
(5668) Darlene Lane	0.12	70	R								NA		NA			1996
(5668) Darlene Lane	0.04	20	R								NA		NA			1996
(5669) Neuse Way	0.09	60	R								NA		NA			1996
(5669) Neuse Way	0.07	60	R								NA		NA			1996
(5670) Pamlico Lane	0.10	70	R								NA		NA			1996
(5670) Pamlico Lane	0.10	80	R								NA		NA			1996
(5671) Club View Dr	0.26	120	R								NA		NA			1996
(5671) Club View Dr	0.51	1200	R								NA		NA			08/16/2005

Virginia Department of Transportation
Traffic Engineering Division
2012
Annual Average Daily Traffic Volume Estimates By Section of Route
Fairfax Maintenance Area

Route	Length	AADT	QA	4Tire	Bus	-----Truck-----				QC	K Factor	QK	Dir Factor	AAWDT	QW	Year
						2Axle	3+Axle	1Trail	2Trail							
Fairfax County																
(5672) Walker Woods Dr	0.40	160	R								NA			NA		1996
(5673) Doulton Ct	0.13	540	R								NA			NA		01/28/2002
(5673) Doulton Ct	0.13	170	R								NA			NA		01/24/2002
(5674) Demby Dr	0.04	610	R								NA			NA		01/28/2002
(5674) Demby Dr	0.17	450	R								NA			NA		02/11/2009
(5674) Demby Dr	0.04	450	R								NA			NA		01/28/2002
(5674) Demby Dr	0.11	180	R								NA			NA		01/24/2002
(5675) Herend Pl	0.06	380	R								NA			NA		01/28/2002
(5675) Herend Pl	0.10	860	R								NA			NA		01/28/2002
(5675) Herend Pl	0.07	130	R								NA			NA		01/24/2002
(5676) Ceraline Dr	0.11	170	R								NA			NA		01/24/2002
(5676) Ceraline Dr	0.18	480	R								NA			NA		01/28/2002
(5676) Ceraline Dr	0.08	330	R								NA			NA		01/28/2002
(5676) Ceraline Ct	0.11	130	R								NA			NA		01/24/2002
(5677) Jensen Pl	0.06	270	R								NA			NA		01/28/2002
(5677) Jensen Pl	0.07	360	R								NA			NA		02/11/2009
(5677) Jensen Pl	0.13	180	R								NA			NA		01/24/2002
(5678) Miller Heights Rd	1.31	2100	F	98%	1%	0%	1%	0%	0%	C	0.103	F	0.575	2200	F	2012
(5678) Miller Heights Rd	0.07	440	R								NA			NA		08/22/2005
(5678) Miller Heights Rd	0.11	420	R								NA			NA		08/22/2005
(5678) Miller Heights Rd	0.06	270	R								NA			NA		08/27/2005
(5679) Conestoga Ct	0.12	140	R								NA			NA		1997

Virginia Department of Transportation
Traffic Engineering Division
2012
Annual Average Daily Traffic Volume Estimates By Section of Route
Fairfax Maintenance Area

Route	Length	AADT	QA	4Tire	Bus	-----Truck-----				QC	K Factor	QK	Dir Factor	AAWDT	QW	Year
						2Axle	3+Axle	1Trail	2Trail							
Fairfax County																
5680 Tattersall Trail	0.09	4	R									NA		NA		1997
5680 Tattersall Trail	0.16	160	R									NA		NA		1997
5680 Tattersall Trail	0.16	240	R									NA		NA		1997
5681 Cranbrook Lane	0.19	130	R									NA		NA		1997
5681 Cranbrook Lane	0.06	250	R									NA		NA		1997
5681 Cranbrook Lane	0.03	300	R									NA		NA		1997
5681 Cranbrook Lane	0.10	510	R									NA		NA		1997
5682 Overton Ct	0.08	80	R									NA		NA		08/11/2009
5683 Kilkeel Ct	0.08	110	R									NA		NA		1997
5684 Langton Arms Ct	0.09	100	R									NA		NA		1997
5685 Iron Stove Ct	0.03	60	R									NA		NA		1986
5686 Kite Flyer Ct	0.04	60	R									NA		NA		1986
5687 Stringer Ct	0.04	60	R									NA		NA		1986
5688 Devenish Dr	0.18	160	R									NA		NA		1997
5689 Blenheim Dr	0.13	180	R									NA		NA		1997
5690 Alsace Ct	0.05	50	R									NA		NA		1996
5691 Spring Hollow Lane	0.07	60	R									NA		NA		1996
5692 Yarnwood Ct	0.03	1300	R									NA		NA		08/11/2009
5693 Cameron Brown Ct	0.04	460	R									NA		NA		1986
5693 Cameron Brown Ct	0.07	1400	R									NA		NA		03/03/2009

Virginia Department of Transportation
Traffic Engineering Division
2012
Annual Average Daily Traffic Volume Estimates By Section of Route
Fairfax Maintenance Area

Route	Length	AADT	QA	4Tire	Bus	-----Truck-----				QC	K Factor	QK	Dir Factor	AAWDT	QW	Year
						2Axle	3+Axle	1Trail	2Trail							
Fairfax County																
5693 Angus Ct	0.10	860	R			From: 29-4502 Fullerton Rd					NA		NA			08/11/2009
						To: Cul-de-Sac										
5694 Dynatech Ct	0.08	590	R			From: 29-5693					NA		NA			1986
						To: Cul-de-Sac										
5695 Cluny Ct	0.10	590	R			From: 29-4502					NA		NA			08/11/2009
						To: Cul-de-Sac										
5696 Twist Lane	0.09	980	R			From: Cul-de-Sac					NA		NA			08/11/2009
						To: 29-4502										
5697 Vertain Ct	0.11	150	R			From: Cul-de-Sac					NA		NA			01/23/2002
						To: 29-4812 Cove Rd										
5698 Hickory Vale Lane	0.11	110	R			From: Cul-de-Sac					NA		NA			1996
						To: 29-3823 Columbine St										
5699 Follin Farm Lane	0.05	60	R			From: 0.05 MW 29-3823					NA		NA			1996
						To: 29-3823 Columbine St										
5699 Follin Farm Lane	0.07	50	R			From: Dead End					NA		NA			1996
						To: Dead End										
5700 William Terry Dr	0.27	90	R			From: 29-2505 Wickens Rd					NA		NA			03/10/2009
						To: 29-8742 Arynness Dr										
5701 Bent Creek Lane	0.11	260	R			From: 29-702 Beulah Rd					NA		NA			08/30/2005
						To: 29-5702 Stone Meadow Way										
5701 Bent Creek Lane	0.07	70	R			From: Cul-de-Sac					NA		NA			1996
						To: Cul-de-Sac										
5702 Stone Meadow Way	0.12	70	R			From: Cul-de-Sac					NA		NA			1996
						To: 29-5701 Bent Creek Lane										
5703 White Chimney Lane	0.33	380	R			From: 29-683 Leigh Mill Rd					NA		NA			09/19/2005
						To: 29-5704 White Chimney Ct										
5703 White Chimney Lane	0.21	120	R			From: Dead End					NA		NA			1996
						To: Dead End										
5704 White Chimney Ct	0.03	20	R			From: Cul-de-Sac					NA		NA			1996
						To: 29-5703 White Chimney Lane										
5705 Clarkes Landing Dr	0.13	390	R			From: 29-671 Vale Rd					NA		NA			08/17/2005
						To: 29-5706 Stamper Ct										
5705 Clarkes Landing Dr	0.09	340	R			From: 29-5707					NA		NA			08/17/2005
						To: 29-5708 Timberline Dr										
5705 Clarkes Landing Dr	0.23	290	R			From: 29-5705 Clarkes Landing Dr					NA		NA			08/17/2005
						To: Cul-de-Sac										
5706 Stamper Ct	0.06	50	R			From: 29-10147 Marshall Lake Dr					NA		NA			1996
						To: 29-5705 Clarkes Landing Dr										
5707 Timberlake Court	0.09	8	R			From: 29-5705 Clarkes Landing Dr					NA		NA			1996
						To: 29-5705 Clarkes Landing Dr										

Virginia Department of Transportation
Traffic Engineering Division
2012
Annual Average Daily Traffic Volume Estimates By Section of Route
Fairfax Maintenance Area

Route	Length	AADT	QA	4Tire	Bus	-----Truck-----				QC	K Factor	QK	Dir Factor	AAWDT	QW	Year
						2Axle	3+Axle	1Trail	2Trail							
Fairfax County																
(5707) Timberlake Court	0.08	40	R			From: 29-5705 Clarkes Landing Dr					NA			NA		1996
						To: Cul-de-Sac										
(5708) Timberline Dr	0.05	50	R			From: Cul-de-Sac					NA			NA		1996
(5708) Timberline Dr	0.06	270	R			From: 29-5705 Clarkes Landing Dr					NA			NA		08/17/2005
(5708) Timberline Dr	0.14	160	R			From: 29-5709 Timberline Ct					NA			NA		08/17/2005
(5708) Timberline Dr	0.06	240	R			From: 29-5724 Mattox Creek Dr					NA			NA		08/17/2005
(5708) Timberline Dr	0.06	30	R			From: 29-5725 Linda Marie Dr					NA			NA		1996
(5709) Timberline Ct	0.07	60	R			From: 29-5708 Timberline Dr					NA			NA		1996
						To: Cul-de-Sac										
(5710) Lydia Pl	0.04	50	R			From: Cul-de-Sac					NA			NA		1996
(5710) Lydia Pl	0.07	410	R			From: 29-5711 Old Hunt Rd					NA			NA		07/28/2006
						To: 29-673 Lawyers Rd										
(5711) Old Hunt Rd	0.23	150	R			From: Cul-de-Sac					NA			NA		1996
						To: 29-5710 Lydia Pl										
(5712) Galloping Way	0.14	510	R			From: 29-673 Lawyers Rd					NA			NA		07/28/2006
(5712) Galloping Way	0.04	40	R			From: 29-5713 Round Springs Dr					NA			NA		1996
						To: Cul-de-Sac										
(5713) Round Springs Dr	0.12	310	R			From: 29-5712 Galloping Way					NA			NA		09/28/2006
						To: 29-6381										
(5714) Walter Thompson Dr	0.08	50	R			From: Dead End					NA			NA		1996
(5714) Walter Thompson Dr	0.23	380	R			From: 29-5729 Sawdust Rd					NA			NA		08/22/2005
						To: 29-2505 Wickens Rd										
(5715) Maleady Dr	0.02	7	R			From: Dead End					NA			NA		1996
(5715) Maleady Dr	0.02	170	R			From: 29-5722 Seaman Ct					NA			NA		07/12/2005
(5715) Maleady Dr	0.03	380	R			From: 29-5721 Herman Ct					NA			NA		07/12/2005
(5715) Maleady Dr	0.03	500	R			From: 29-5720 Veenendaal Ct					NA			NA		07/12/2005
(5715) Maleady Dr	0.11	790	R			From: 29-5718 Farougi Ct					NA			NA		07/12/2005
(5715) Maleady Dr	0.09	930	R			From: 29-5717 Hamer Ct					NA			NA		07/12/2005
(5715) Maleady Dr	0.06	1200	R			From: 29-5716 Keisler Ct					NA			NA		07/12/2005
						To: 29-5050 Parcher Ave										

Virginia Department of Transportation
Traffic Engineering Division
2012
Annual Average Daily Traffic Volume Estimates By Section of Route
Fairfax Maintenance Area

Route	Length	AADT	QA	4Tire	Bus	-----Truck-----				QC	K Factor	QK	Dir Factor	AAWDT	QW	Year
						2Axle	3+Axle	1Trail	2Trail							
Fairfax County																
(5715) Maleady Dr	0.19	720	R				From: 29-5050 Parcher Ave				NA			NA		07/12/2005
(5715) Blue Ridge Ct	0.09	NA					From: 29-7040 Tamani Dr				NA			NA		
							To: Dead End									
(5716) Keisler Ct	0.05	140	R				From: 0.05 MS 29-5715				NA			NA		07/12/2005
(5716) Keisler Ct	0.05	60	R				From: 29-5715				NA			NA		1996
							To: Dead End									
(5717) Hamer Ct	0.05	60	R				From: Cul-de-Sac				NA			NA		1996
							To: 29-5715									
(5718) Farougi Ct	0.06	80	R				From: Dead End				NA			NA		1996
(5718) Farougi Ct	0.04	340	R				From: 29-5719 Whisonant Ct				NA			NA		07/12/2005
							To: 29-5715									
(5719) Whisonant Ct	0.05	60	R				From: Cul-de-Sac				NA			NA		1996
							To: 29-5718 Farougi Ct									
(5720) Veenendaal Ct	0.10	120	R				From: 29-5715 Maleady Dr				NA			NA		1996
							To: Cul-de-Sac									
(5721) Herman Ct	0.05	40	R				From: Cul-de-Sac				NA			NA		1986
							To: 29-5715									
(5722) Seaman Ct	0.08	100	R				From: 29-5715				NA			NA		1996
							To: Cul-de-Sac									
(5723) Saunders Dr	0.23	2900	R				From: Cul-de-Sac				NA			NA		1986
							To: 29-5050 Parcher Ave									
(5724) Mattox Creek Dr	0.16	140	R				From: 29-5708 Timberline Dr				NA			NA		1996
							To: Cul-de-Sac									
(5725) Linda Marie Dr	0.14	590	R				From: 29-671 Vale Rd				NA			NA		08/17/2005
(5725) Linda Marie Dr	0.21	410	R				From: 29-5829 Timberneck Ct				NA			NA		08/17/2005
(5725) Linda Marie Dr	0.08	350	R				From: 29-5793 James River Ct				NA			NA		08/17/2005
(5725) Linda Marie Dr	0.20	110	R				From: 29-5708 Timberline Dr				NA			NA		1986
							To: Cul-de-Sac									
(5726) Winter Hunt Rd	0.25	170	R				From: 29-694 Lewinsville Rd				NA			NA		1996
							To: Dead End									
(5727) Meadow Green Lane	0.06	240	R				From: 29-694 Lewinsville Rd				NA			NA		1997
(5727) Meadow Green Lane	0.16	120	R				From: 29-5728 Snowpine Way				NA			NA		1997
							To: Cul-de-Sac									

Virginia Department of Transportation
Traffic Engineering Division
2012
Annual Average Daily Traffic Volume Estimates By Section of Route
Fairfax Maintenance Area

Route	Length	AADT	QA	4Tire	Bus	-----Truck-----				QC	K Factor	QK	Dir Factor	AAWDT	QW	Year
						2Axle	3+Axle	1Trail	2Trail							
Fairfax County																
(5728) Snowpine Way	0.14	120	R									NA		NA		1997
(5729) Sawdust Rd	0.27	150	R									NA		NA		1996
(5730) Puritan Ct	0.14	210	R									NA		NA		1996
(5731) John Milton Dr	0.07	3000	R									NA		NA		08/04/2006
(5731) John Milton Dr	0.01	3000	R									NA		NA		03/11/2009
(5731) John Milton Dr	0.19	3100	R									NA		NA		08/04/2006
(5731) John Milton Dr	0.04	3100	R									NA		NA		08/04/2006
(5731) John Milton Dr	0.03	2800	R									NA		NA		1997
(5731) John Milton Dr	0.16	6800	R									NA		NA		1997
(5732) John Milton Ct	0.06	90	R									NA		NA		1996
(5733) High Point Rd	2.87	90	R									NA		NA		1991
(5734) Old Reston Ave	0.40	4600	R									NA		NA		03/09/2009
(5735) Glade Bank Way	0.10	420	R									NA		NA		04/14/2009
(5735) Glade Bank Way	0.14	NA										NA		NA		
(5736) Bingham Ct	0.04	280	R									NA		NA		08/24/2005
(5736) Bingham Ct	0.04	40	R									NA		NA		1986
(5737) Bingham Ter	0.09	80	R									NA		NA		1986
(5738) Amberjack Ct	0.08	80	R									NA		NA		1986
(5739) Claiborne Dr	0.17	120	R									NA		NA		1997
(5740) Panama Rd	0.10	170	R									NA		NA		08/02/2006

Virginia Department of Transportation
Traffic Engineering Division
2012
Annual Average Daily Traffic Volume Estimates By Section of Route
Fairfax Maintenance Area

Route	Length	AADT	QA	4Tire	Bus	-----Truck-----				QC	K Factor	QK	Dir Factor	AAWDT	QW	Year
						2Axle	3+Axle	1Trail	2Trail							
Fairfax County																
(5741) Andorra Pl	0.08	60	R								NA			NA		1996
						From: Dead End										
						To: 29-5740 Panama Rd										
(5741) Andorra Pl	0.05	80	R								NA			NA		1996
						From: Dead End										
						To: 29-694; 29-3915										
(5742) Falstaff Rd	0.11	100	R								NA			NA		1997
						From: Cul-de-Sac										
						To: SR 7; FR-798										
(5743) Downey Dr	0.11	190	R								NA			NA		1986
						From: Dead End										
						To: Cul-de-Sac										
(5744) Nobehear Dr	0.12	100	R								NA			NA		1996
						From: 29-673 Lawyers Rd										
						To: Cul-de-Sac										
(5745) Lomond Ct	0.09	50	R								NA			NA		1996
						From: 29-673 Lawyers Rd										
						To: Cul-de-Sac										
(5746) Purple Beech Dr	0.09	810	R								NA			NA		08/22/2005
						From: 29-4720 Soapstone Dr										
						To: 29-5370 Durand Dr										
(5746) Purple Beech Dr	0.05	530	R								NA			NA		08/22/2005
						From: 29-5747										
(5746) Purple Beech Dr	0.08	270	R								NA			NA		08/22/2005
						From: 29-5748 Mock Orange Ct										
(5746) Purple Beech Dr	0.08	200	R								NA			NA		08/22/2005
						From: Begin Loop										
(5746) Purple Beech Dr	0.23	180	R								NA			NA		08/22/2005
						From: End Loop										
						To: Dead End										
(5747) Eakins Ct	0.03	60	R								NA			NA		1996
						From: 29-5746 Purple Beech Dr										
(5747) Peppermint Ct	0.04	70	R								NA			NA		1996
						From: Dead End										
						To: 29-5746 Purple Beech Dr										
(5748) Mock Orange Ct	0.03	60	R								NA			NA		1996
						From: Cul-de-Sac										
						To: 29-5752 W, Oldfield Dr										
(5749) Post Oak Trail	0.24	280	R								NA			NA		08/24/2005
						From: 29-5751 Buckthorn Lane										
(5749) Post Oak Trail	0.21	300	R								NA			NA		08/24/2005
						From: 29-5750 Pepperridge Lane										
(5749) Post Oak Trail	0.04	340	R								NA			NA		08/24/2005
						From: 29-5752 E, Oldfield Dr										
(5749) Post Oak Trail	0.17	630	R								NA			NA		08/24/2005
						From: 29-5320 Sunrise Valley Dr										
						To: 29-5749 Post Oak Trail										
(5750) Pepperridge Lane	0.11	150	R								NA			NA		1996
						From: Cul-de-Sac										
						To: Cul-de-Sac										
(5751) Buckthorn Lane	0.24	130	R								NA			NA		1986
						From: 29-5749 Post Oak Trail										
						To: 29-5749 E, Post Oak Trail										
(5752) Oldfield Dr	0.07	200	R								NA			NA		08/22/2005
						From: 29-5749 W, Post Oak Trail										

Virginia Department of Transportation
Traffic Engineering Division
2012
Annual Average Daily Traffic Volume Estimates By Section of Route
Fairfax Maintenance Area

Route	Length	AADT	QA	4Tire	Bus	-----Truck-----				QC	K Factor	QK	Dir Factor	AAWDT	QW	Year
						2Axle	3+Axle	1Trail	2Trail							
Fairfax County																
(5752) Oldfield Dr	0.15	190	R			From: 29-5749 W, Post Oak Trail					NA			NA		08/22/2005
(5752) Oldfield Dr	0.15	350	R			To: 29-5794 Cranberry Lane					NA			NA		08/22/2005
(5752) Oldfield Dr	0.06	460	R			From: 29-5756 Winter Corn Lane					NA			NA		08/22/2005
						To: 29-5320 Sunrise Valley Dr										
(5753) Upper Lake Dr	0.12	790	R			From: 29-5320 W, Sunrise Valley Dr					NA			NA		08/24/2005
(5753) Upper Lake Dr	0.30	290	R			To: 29-5754 Great Meadow Dr					NA			NA		08/24/2005
(5753) Upper Lake Dr	0.08	420	R			From: 29-6129 Halyard Lane					NA			NA		08/24/2005
(5753) Upper Lake Dr	0.19	690	R			To: 29-6128 Cutwater Ct					NA			NA		08/24/2005
						From: 29-5320 E, Sunrise Valley Dr										
(5754) Great Meadow Dr	0.09	500	R			To: 29-5320 Sunrise Valley Dr					NA			NA		08/24/2005
(5754) Great Meadow Dr	0.18	420	R			From: 29-5755 Weybridge Lane					NA			NA		08/24/2005
						To: 29-5753										
(5755) Weybridge Lane	0.06	140	R			From: Cul-de-Sac					NA			NA		1996
						To: 29-5754 Great Meadow Dr										
(5756) Winter Corn Lane	0.08	80	R			From: Cul-de-Sac					NA			NA		1996
						To: 29-5752 Oldfield Dr										
(5757) Steamview Lane	0.07	110	R			From: Dead End					NA			NA		1996
(5757) Steamview Lane	0.07	210	R			To: 29-5759 Creekside Ct					NA			NA		08/31/2005
(5757) Steamview Lane	0.05	360	R			From: 29-5758 Snughill Ct					NA			NA		08/31/2005
(5757) Steamview Lane	0.14	120	R			To: 29-5764 Laurel Hill Rd					NA			NA		1996
						From: Dead End										
(5758) Snughill Ct	0.13	140	R			To: Cul-de-Sac					NA			NA		1996
						From: 29-5757 Steamview Lane										
(5759) Creekside Ct	0.07	100	R			To: 29-5757 Steamview Lane					NA			NA		1996
						From: Cul-de-Sac										
(5760) Wolftrap Run Rd	0.08	120	R			To: Cul-de-Sac					NA			NA		1996
(5760) Wolftrap Run Rd	0.08	380	R			From: 29-5763 Trapline Ct					NA			NA		08/25/2005
(5760) Wolftrap Run Rd	0.13	720	R			To: 29-5762					NA			NA		08/25/2005
(5760) Wolftrap Run Rd	0.09	950	R			From: 29-5761					NA			NA		08/25/2005
						To: SR 7 Leesburg Pike										
(5761) Trailridge Ct	0.07	50	R			From: Cul-de-Sac					NA			NA		1996
						To: 29-5760 Wolftrap Run Rd										

Virginia Department of Transportation
Traffic Engineering Division
2012
Annual Average Daily Traffic Volume Estimates By Section of Route
Fairfax Maintenance Area

Route	Length	AADT	QA	4Tire	Bus	-----Truck-----				QC	K Factor	QK	Dir Factor	AAWDT	QW	Year
						2Axle	3+Axle	1Trail	2Trail							
Fairfax County																
(5761) Timberwolf Ct	0.08	70	R				From: 29-5760 Wolfrap Run Rd				NA			NA		1996
							To: Dead End									
(5762) Cricklewood Ct	0.24	260	R				From: Dead End				NA			NA		1996
							To: 29-5760 Wolfrap Run Rd									
(5762) Weatherwood Ct	0.08	70	R				From: 29-5760 Wolfrap Run Rd				NA			NA		1996
							To: Cul-de-Sac									
(5763) Trapline Ct	0.07	70	R				From: 29-5760 Wolfrap Run Rd				NA			NA		1996
							To: Cul-de-Sac									
(5764) Laurel Hill Rd	0.07	80	R				From: Cul-de-Sac				NA			NA		1996
							To: 29-6645 Laurel Hill Ct				NA			NA		08/31/2005
(5764) Laurel Hill Rd	0.07	370	R				From: 29-6644				NA			NA		08/31/2005
							To: 29-5757 Steamview Lane				NA			NA		08/31/2005
(5764) Laurel Hill Rd	0.44	680	R				From: SR 7; FR-928				NA			NA		08/31/2005
							To: 29-671 Stuart Mill Rd				NA			NA		1996
(5765) Justin Knoll Rd	0.24	110	R				From: Dead End				NA			NA		1996
							To: 29-671 Stuart Mill Rd				NA			NA		08/10/2005
(5766) Twin Mill Lane	0.10	270	R				From: 29-5767 Watermill Ct				NA			NA		03/10/2009
							To: 29-5768 Flowerstone St				NA			NA		03/11/2009
(5766) Twin Mill Lane	0.26	250	R				From: 29-5769 Timbermill Ct				NA			NA		1996
							To: Dead End				NA			NA		1996
(5767) Watermill Ct	0.20	110	R				From: 29-5766 Twin Mill Lane				NA			NA		1996
							To: Cul-de-Sac				NA			NA		1996
(5768) Flowerstone St	0.13	50	R				From: Cul-de-Sac				NA			NA		1996
							To: 29-5766 Twin Mill Lane				NA			NA		1996
(5769) Timbermill Ct	0.32	150	R				From: Cul-de-Sac				NA			NA		1996
							To: 29-5766 Twin Mill Lane				NA			NA		1996
(5770) Stuart Ridge Dr	0.19	1000	R				From: 29-5774 Coat Ridge Rd				NA			NA		08/10/2005
							To: 29-5771 Trossack Rd				NA			NA		08/10/2005
(5770) Stuart Ridge Dr	0.05	950	R				From: 29-680 Stuart Rd				NA			NA		08/10/2005
							To: Cul-de-Sac				NA			NA		08/17/2009
(5771) Trossack Rd	0.17	180	R				From: 29-5770 Stuart Ridge Dr				NA			NA		08/17/2009
							To: Cul-de-Sac				NA			NA		1996
(5772) Cheviot Dr	0.11	150	R				From: 29-5774 Coat Ridge Rd				NA			NA		1996
							To: 29-5773 Sheridan Run Ct				NA			NA		08/10/2005

Virginia Department of Transportation
Traffic Engineering Division
2012
Annual Average Daily Traffic Volume Estimates By Section of Route
Fairfax Maintenance Area

Route	Length	AADT	QA	4Tire	Bus	-----Truck-----				QC	K Factor	QK	Dir Factor	AAWDT	QW	Year
						2Axle	3+Axle	1Trail	2Trail							
Fairfax County																
(5772) Cheviot Dr	0.20	380	R			From: 29-5773 Sheridan Run Ct						NA		NA		08/10/2005
						To: 29-680 Shaker Woods Rd; Stuart Rd										
(5773) Sheridan Run Ct	0.04	49	R			From: 29-5772 Cheviot Dr						NA		NA		08/17/2009
						To: Cul-de-Sac										
(5774) Coat Ridge Rd	0.05	70	R			From: Dead End						NA		NA		1996
(5774) Coat Ridge Rd	0.09	390	R			From: 29-5776 Winding Way Dr						NA		NA		08/10/2005
(5774) Coat Ridge Rd	0.03	330	R			From: 29-5770 Stuart Ridge Dr						NA		NA		08/10/2005
(5774) Coat Ridge Rd	0.13	270	R			From: 29-5775 Forbes Glen Dr						NA		NA		08/10/2005
(5774) Coat Ridge Rd	0.12	490	R			From: 29-5772 Cheviot Dr						NA		NA		1986
						To: Dead End										
(5775) Forbes Glen Dr	0.06	110	R			From: Cul-de-Sac						NA		NA		08/17/2009
						To: 29-5774 Coat Ridge Rd										
(5776) Winding Way Dr	0.06	180	R			From: 29-5774 Coat Ridge Rd						NA		NA		03/09/2009
						To: 29-5777 Malvern Hill Pl										
(5777) Malvern Hill Pl	0.04	180	R			From: 0.04 MS 29-5776						NA		NA		07/02/2006
(5777) Malvern Hill Pl	0.05	90	R			From: 29-5776 Winding Way Dr						NA		NA		1996
						To: Dead End										
(5778) Hidden Creek Dr	0.46	330	R			From: 29-676 Towlston Rd						NA		NA		09/19/2005
						To: 29-5779 Wood Glade Dr										
(5779) Wood Glade Dr	0.06	80	R			From: Cul-de-Sac						NA		NA		1996
(5779) Wood Glade Dr	0.04	30	R			From: 29-5778 Hidden Creek Dr						NA		NA		1996
						To: Dead End										
(5780) Old Gate Ct	0.13	110	R			From: Cul-de-Sac						NA		NA		1997
(5780) Old Gate Ct	0.06	790	R			From: 29-5781 Crossover Dr						NA		NA		1997
						To: 29-738 Old Dominion Dr										
(5781) Crossover Dr	0.11	300	R			From: 29-685 Swinks Mill Rd						NA		NA		10/19/2005
(5781) Crossover Dr	0.19	380	R			From: 29-5783 Huntover Ct						NA		NA		1997
(5781) Crossover Dr	0.06	230	R			From: 29-5782 Old Stage Ct						NA		NA		1997
						To: 29-5780 Old Gate Ct										
(5782) Old Stage Ct	0.11	90	R			From: Cul-de-Sac						NA		NA		1997
						To: 29-5781 Crossover Dr										
(5783) Huntover Ct	0.09	50	R			From: 29-5781 Crossover Dr						NA		NA		1986
						To: Cul-de-Sac										

Virginia Department of Transportation
Traffic Engineering Division
2012
Annual Average Daily Traffic Volume Estimates By Section of Route
Fairfax Maintenance Area

Route	Length	AADT	QA	4Tire	Bus	-----Truck-----				QC	K Factor	QK	Dir Factor	AAWDT	QW	Year
						2Axle	3+Axle	1Trail	2Trail							
Fairfax County																
(5784) Karen Forest Dr	0.12	40	R											NA		1986
(5785) Batten Hollow Rd	0.18	1200	R											NA		1997
(5785) Batten Hollow Rd	0.13	1100	R											NA		1997
(5785) Batten Hollow Rd	0.05	980	R											NA		1997
(5785) Batten Hollow Rd	0.16	910	R											NA		1997
(5785) Batten Hollow Rd	0.14	710	R											NA		1997
(5785) Batten Hollow Rd	0.03	540	R											NA		1997
(5785) Batten Hollow Rd	0.03	330	R											NA		1997
(5785) Batten Hollow Rd	0.07	270	R											NA		1997
(5785) Batten Hollow Rd	0.07	120	R											NA		1996
(5786) Kohoutek Ct	0.07	90	R											NA		1996
(5787) Peppermill Pl	0.10	80	R											NA		1996
(5788) Fonda Dr	0.27	120	R											NA		1996
(5789) Fosbak Dr	0.30	290	R											NA		1996
(5789) Fosbak Ct	0.04	30	R											NA		1996
(5790) Ferol Dr	0.16	100	R											NA		1996
(5791) Abbey Oak Dr	0.15	30	R											NA		1996
(5791) Abbey Oak Dr	0.48	490	R											NA		08/30/2005
(5791) Abbey Oak Dr	0.25	1000	R											NA		08/30/2005
(5792) Barrel Cooper Ct	0.13	590	R											NA		1986
(5793) James River Ct	0.08	40	R											NA		1996

Virginia Department of Transportation
 Traffic Engineering Division
 2012
 Annual Average Daily Traffic Volume Estimates By Section of Route
 Fairfax Maintenance Area

Route	Length	AADT	QA	4Tire	Bus	-----Truck-----				QC	K Factor	QK	Dir Factor	AAWDT	QW	Year
						2Axle	3+Axle	1Trail	2Trail							
Fairfax County																
(5794) Cranberry Lane	0.13	150	R				29-5752 Oldfield Dr				NA			NA		1996
							Cul-de-Sac									
(5795) Union Church Rd	0.19	270	R				29-683 Bellview Rd				NA			NA		01/17/2005
							29-5796 Galium Ct				NA			NA		1996
(5795) Union Church Rd	0.24	100	R				Dead End									
							29-5795 Union Church Rd				NA			NA		1996
(5796) Galium Ct	0.20	80	R				Cul-de-Sac									
							Cul-de-Sac				NA			NA		1996
(5797) Cedrus Lane	0.19	100	R				29-676 Towiston Rd									
							29-3891 Oak Valley Dr				NA			NA		1997
(5798) Oak Branch Dr	0.11	120	R				Cul-de-Sac									
							29-3891 Oak Valley Dr				NA			NA		1997
(5799) Dale Ridge Ct	0.11	120	R				Cul-de-Sac									
							Dead End				NA			NA		1986
(5800) Vantage Dr	0.14	150	R				29-5806 S, Rolling Stone Way				NA			NA		01/12/2009
							29-5809 Vantage Ct				NA			NA		1986
(5800) Vantage Dr	0.05	360	R				29-5810 S, Flintstone Rd				NA			NA		03/16/2009
							29-5806 N, Rolling Stone Way				NA			NA		01/13/2009
(5800) Vantage Dr	0.13	700	R				29-5828 Coldbrooke Ct				NA			NA		01/13/2009
							29-5803 Rock Creek Rd				NA			NA		01/13/2009
(5800) Vantage Dr	0.06	680	R				29-5810 N, Flintstone Rd				NA			NA		01/12/2009
							29-5801 Stream Bed Way				NA			NA		01/13/2009
(5800) Vantage Dr	0.09	1100	R				29-633 Kings Hwy South									
							29-5800 Vantage Dr				NA			NA		01/13/2009
(5801) Stream Bed Way	0.06	260	R				29-5802 Moon Rock Ct				NA			NA		1986
							Dead End									
(5801) Stream Bed Way	0.14	120	R				29-5801 Stream Bed Way				NA			NA		1986
							Cul-de-Sac									
(5802) Moon Rock Ct	0.08	90	R				29-5800 Vantage Dr				NA			NA		1986
							29-5804 Rock Creek Ct				NA			NA		01/13/2009
(5803) Rock Creek Rd	0.12	430	R				29-5806 Rolling Stone Way									
											NA			NA		01/13/2009
(5803) Rock Creek Rd	0.19	20	R													
											NA			NA		01/13/2009

Virginia Department of Transportation
Traffic Engineering Division
2012
Annual Average Daily Traffic Volume Estimates By Section of Route
Fairfax Maintenance Area

Route	Length	AADT	QA	4Tire	Bus	-----Truck-----				QC	K Factor	QK	Dir Factor	AAWDT	QW	Year
						2Axle	3+Axle	1Trail	2Trail							
Fairfax County																
(5804) Rock Creek Ct	0.06	200	R								NA			NA		01/13/2009
(5804) Rock Creek Ct	0.07	90	R								NA			NA		1986
(5805) Hillside Ct	0.04	40	R								NA			NA		1986
(5806) Rolling Stone Way	0.06	360	R								NA			NA		1986
(5806) Rolling Stone Way	0.15	170	R								NA			NA		01/13/2009
(5806) Rolling Stone Way	0.14	170	R								NA			NA		01/13/2009
(5806) Rolling Stone Way	0.06	210	R								NA			NA		01/12/2009
(5807) Lodestone Ct	0.07	110	R								NA			NA		08/11/2009
(5808) Bedrock Rd	0.11	120	R								NA			NA		1986
(5809) Vantage Ct	0.06	80	R								NA			NA		08/11/2009
(5810) Flintstone Rd	0.05	370	R								NA			NA		01/12/2009
(5810) Flintstone Rd	0.13	310	R								NA			NA		1986
(5810) Flintstone Rd	0.07	320	R								NA			NA		01/12/2009
(5810) Flintstone Rd	0.04	350	R								NA			NA		1986
(5810) Flintstone Rd	0.27	230	R								NA			NA		01/12/2009
(5811) Whetstone Rd	0.15	140	R								NA			NA		1986
(5811) Whetstone Rd	0.04	340	R								NA			NA		01/12/2009
(5811) Whetstone Rd	0.07	220	R								NA			NA		01/12/2009
(5812) Lantern Pl	0.30	330	R								NA			NA		01/12/2009
(5812) Lantern Pl	0.09	880	R								NA			NA		01/12/2009
(5813) Rollingbrooke Ct	0.11	130	R								NA			NA		1986

Virginia Department of Transportation
Traffic Engineering Division
2012
Annual Average Daily Traffic Volume Estimates By Section of Route
Fairfax Maintenance Area

Route	Length	AADT	QA	4Tire	Bus	-----Truck-----				QC	K Factor	QK	Dir Factor	AAWDT	QW	Year
						2Axle	3+Axle	1Trail	2Trail							
Fairfax County																
(5814) Hard Rock Rd	0.04	40	R								NA		NA			1986
(5814) Hard Rock Rd	0.05	440	R								NA		NA			01/12/2009
(5815) Signal Point Ct	0.04	100	R								NA		NA			01/28/2001
(5816) Marshall House Ct	0.08	120	R								NA		NA			01/28/2001
(5817) Fort Corloran Dr	0.13	390	R								NA		NA			1997
(5817) Fort Corloran Dr	0.06	230	R								NA		NA			1997
(5817) Fort Corloran Dr	0.10	70	R								NA		NA			1997
(5818) Grovers Theater Ct	0.05	90	R								NA		NA			01/28/2001
(5819) Point Roundtop Ct	0.07	110	R								NA		NA			01/28/2001
(5820) General Banks Ct	0.05	90	R								NA		NA			01/28/2002
(5821) Bald Hill Pl	0.09	250	R								NA		NA			02/10/2009
(5821) Bald Hill Pl	0.07	130	R								NA		NA			01/28/2002
(5822) Blake House Ct	0.04	90	R								NA		NA			01/28/2002
(5823) Meridian Hill Pl	0.12	200	R								NA		NA			01/28/2002
(5824) Herberts Crossing Dr	0.24	110	R								NA		NA			02/10/2009
(5825) Mount Burnside Way	0.08	220	R								NA		NA			02/10/2009
(5825) Mount Burnside Wy	0.24	510	R								NA		NA			1986
(5825) Mount Burnside Wy	0.14	510	R								NA		NA			02/10/2009
(5826) Lichen Ct	0.04	90	R								NA		NA			08/11/2009
(5827) Brookington Ct	0.03	80	R								NA		NA			08/11/2009

Virginia Department of Transportation
Traffic Engineering Division
2012
Annual Average Daily Traffic Volume Estimates By Section of Route
Fairfax Maintenance Area

Route	Length	AADT	QA	4Tire	Bus	-----Truck-----				QC	K Factor	QK	Dir Factor	AAWDT	QW	Year
						2Axle	3+Axle	1Trail	2Trail							
Fairfax County																
(5828) Coldbrooke Ct	0.10	170	R								NA			NA		08/11/2009
(5829) Timberneck Ct	0.06	50	R								NA			NA		1996
(5830) Oakbrooke Ave	0.16	240	R								NA			NA		1986
(5830) Oakbrooke Ave	0.03	370	R								NA			NA		03/17/2009
(5831) Chollman Ct	0.04	40	R								NA			NA		1986
(5832) Treebrooke Lane	0.07	70	R								NA			NA		1986
(5832) Treebrooke Lane	0.06	70	R								NA			NA		1986
(5833) Rippon Lodge Dr	0.07	140	R								NA			NA		09/07/2002
(5833) Rippon Lodge Dr	0.06	520	R								NA			NA		09/07/2002
(5833) Rippon Lodge Dr	0.09	360	R								NA			NA		09/07/2002
(5833) Rippon Lodge Dr	0.13	180	R								NA			NA		03/05/2009
(5833) Rippon Lodge Dr	0.09	150	R								NA			NA		09/07/2001
(5834) Wilmette Dr	0.15	290	R								NA			NA		10/23/2001
(5835) Wilmington Dr	0.33	NA									NA			NA		
(5835) Wilmington Dr	0.08	920	R								NA			NA		12/18/2008
(5835) Wilmington Dr	0.07	1100	R								NA			NA		1986
(5835) Wilmington Dr	0.18	890	R								NA			NA		12/18/2008
(5835) Wilmington Dr	0.24	2300	R								NA			NA		12/18/2008
(5836) Wolcott Dr	0.07	150	R								NA			NA		10/24/2001
(5837) Rand Dr	0.09	180	R								NA			NA		02/19/2009
(5837) Rand Dr	0.13	390	R								NA			NA		02/19/2009
(5837) Rand Dr	0.16	290	R								NA			NA		10/24/2001

Virginia Department of Transportation
Traffic Engineering Division
2012
Annual Average Daily Traffic Volume Estimates By Section of Route
Fairfax Maintenance Area

Route	Length	AADT	QA	4Tire	Bus	-----Truck-----				QC	K Factor	QK	Dir Factor	AAWDT	QW	Year
						2Axle	3+Axle	1Trail	2Trail							
Fairfax County																
(5838) Skinner Dr	0.07	320	R								NA			NA		02/19/2009
(5838) Skinner Dr	0.04	60	R								NA			NA		11/01/2001
(5839) Manet Rd	0.10	190	R								NA			NA		11/01/2001
(5840) Windward Dr	0.08	840	R								NA			NA		02/19/2009
(5840) Windward Dr	0.07	870	R								NA			NA		10/29/2001
(5840) Windward Dr	0.06	620	R								NA			NA		10/29/2001
(5840) Windward Dr	0.13	580	R								NA			NA		10/29/2001
(5840) Windward Dr	0.11	760	R								NA			NA		02/19/2009
(5840) Windward Dr	0.09	1200	R								NA			NA		02/19/2009
(5840) Windward Dr	0.14	380	R								NA			NA		10/24/2001
(5841) Winter Park Dr	0.05	490	R								NA			NA		02/19/2009
(5841) Winter Park Dr	0.11	140	R								NA			NA		1986
(5842) Mantle Rd	0.13	290	R								NA			NA		10/23/2001
(5843) Marquand Dr	0.16	300	R								NA			NA		10/23/2001
(5844) Wheaton Dr	0.07	860	R								NA			NA		12/18/2008
(5844) Wheaton Dr	0.12	350	R								NA			NA		12/18/2008
(5845) Natick Rd	0.08	150	R								NA			NA		10/24/2001
(5845) Natick Rd	0.08	180	R								NA			NA		10/24/2001
(5845) Natick Rd	0.24	350	R								NA			NA		12/18/2008
(5845) Natick Rd	0.11	110	R								NA			NA		08/13/2009
(5846) Natick Ct	0.08	140	R								NA			NA		10/24/2001
(5847) Coffer Woods Rd	1.40	5300	F	100%	0%	0%	0%	0%	0%	C	0.097	F	0.66	5700	F	2012

Virginia Department of Transportation
Traffic Engineering Division
2012
Annual Average Daily Traffic Volume Estimates By Section of Route
Fairfax Maintenance Area

Route	Length	AADT	QA	4Tire	Bus	-----Truck-----				QC	K Factor	QK	Dir Factor	AAWDT	QW	Year
						2Axle	3+Axle	1Trail	2Trail							
Fairfax County																
(5848) Wards Grove Cir	0.59	1200	R								NA			NA		03/04/2009
(5848) Wards Grove Cir	0.03	1000	R								NA			NA		1986
(5848) Wards Grove Cir	0.05	1100	R								NA			NA		03/04/2009
(5848) Wards Grove Cir	0.15	1500	R								NA			NA		03/04/2009
(5848) Wards Grove Cir	0.03	2100	R								NA			NA		1986
(5848) Wards Grove Cir	0.03	1900	R								NA			NA		03/04/2009
(5849) Coffey Woods Ct	0.06	150	R								NA			NA		10/23/2001
(5849) New England Woods Dr	0.31	210	R								NA			NA		03/04/2009
(5849) New England Woods Dr	0.09	270	R								NA			NA		1986
(5850) Clipper Dr	0.07	60	R								NA			NA		06/21/2000
(5850) Clipper Dr	0.10	190	R								NA			NA		11/07/2001
(5851) Schooner St	0.05	50	R								NA			NA		11/07/2001
(5852) Hemlock Woods Lane	0.12	690	R								NA			NA		10/23/2001
(5853) Reservation Dr	0.24	2400	R								NA			NA		12/05/2001
(5853) Reservation Dr	0.14	1300	R								NA			NA		12/15/2008
(5853) Reservation Dr	0.10	1700	R								NA			NA		12/05/2001
(5853) Reservation Dr	0.17	1300	R								NA			NA		12/05/2001
(5854) Retriever Rd	0.28	310	R								NA			NA		08/12/2009
(5855) Canterng PI	0.06	100	R								NA			NA		11/13/2001
(5856) Elk Dr	0.11	280	R								NA			NA		11/13/2001
(5857) Calico Ct	0.09	130	R								NA			NA		11/13/2001

Virginia Department of Transportation
Traffic Engineering Division
2012
Annual Average Daily Traffic Volume Estimates By Section of Route
Fairfax Maintenance Area

Route	Length	AADT	QA	4Tire	Bus	-----Truck-----				QC	K Factor	QK	Dir Factor	AAWDT	QW	Year
						2Axle	3+Axle	1Trail	2Trail							
Fairfax County																
(5858) Ashbridge Ct	0.11	580	R			From: 29-5236 Shiplett Blvd					NA			NA		08/13/2009
						To: Cul-de-Sac										
(5859) Snow Meadow Lane	0.08	70	R			From: Cul-de-Sac					NA			NA		1986
						To: 29-694 Lewinsville Rd										
(5860) Outhaul Lane	0.15	300	R			From: Cul-de-Sac					NA			NA		08/12/2009
						To: 29-5893 Shipwright Dr										
(5861) Caulking Pl	0.08	120	R			From: 29-5893 Shipwright Dr					NA			NA		08/12/2009
						To: Cul-de-Sac										
(5862) Atherstone Ct	0.05	60	R			From: 29-5870 Covered Bridge Rd					NA			NA		11/01/2001
						To: Cul-de-Sac										
(5863) Flintridge Ct	0.08	120	R			From: Cul-de-Sac					NA			NA		01/24/2002
						To: 29-5677 Jensen Pl										
(5863) Flintridge Ct	0.16	220	R			From: 29-5677 Jensen Pl					NA			NA		01/24/2002
						To: Dead End										
(5864) Hillview Ct	0.08	70	R			From: 29-1420 Hillview Ave					NA			NA		08/10/2009
						To: Cul-de-Sac										
(5865) Landmark Pl	0.10	90	R			From: Cul-de-Sac					NA			NA		1986
						To: 29-7002 John Ayres Dr										
(5865) Landmark Pl	0.05	470	R			From: 29-7002 John Ayres Dr					NA			NA		03/05/2009
						To: 29-6467 John Turley Pl										
(5865) Landmark Pl	0.07	80	R			From: 29-6467 John Turley Pl					NA			NA		09/05/2001
						To: Dead End										
(5866) Andrews Chapel Ct	0.07	110	R			From: Cul-de-Sac					NA			NA		08/31/2001
						To: 29-7002 John Ayres Dr										
(5867) Mantlepiece Ct	0.05	90	R			From: 29-5505 Scorpio Lane					NA			NA		10/24/2001
						To: Cul-de-Sac										
(5868) Harvester Ct	0.06	100	R			From: Dead End					NA			NA		10/24/2001
						To: 29-5873 Burning Branch Rd										
(5868) Harvester Ct	0.14	200	R			From: 29-5873 Burning Branch Rd					NA			NA		10/24/2001
						To: Dead End										
(5869) Broadwick Ct	0.05	70	R			From: Cul-de-Sac					NA			NA		10/24/2001
						To: 29-5873 Burning Branch Rd										
(5870) Covered Bridge Rd	0.03	40	R			From: Cul-de-Sac					NA			NA		10/28/2001
						To: 29-5872 Manteo Ct										
(5870) Covered Bridge Rd	0.08	150	R			From: 29-5872 Manteo Ct					NA			NA		12/18/2008
						To: 29-5871 Church Way										
(5870) Covered Bridge Rd	0.04	600	R			From: 29-5871 Church Way					NA			NA		10/29/2001
						To: 29-643 Lee Chapel Rd										
(5870) Covered Bridge Rd	0.07	420	R			From: 29-643 Lee Chapel Rd					NA			NA		12/18/2008
						To: 29-5862 Atherstone Ct										
(5870) Covered Bridge Rd	0.16	390	R			From: 29-5862 Atherstone Ct					NA			NA		1986
						To: 29-5505 Scorpio Lane										

Virginia Department of Transportation
Traffic Engineering Division
2012
Annual Average Daily Traffic Volume Estimates By Section of Route
Fairfax Maintenance Area

Route	Length	AADT	QA	4Tire	Bus	-----Truck-----				QC	K Factor	QK	Dir Factor	AAWDT	QW	Year
						2Axle	3+Axle	1Trail	2Trail							
Fairfax County																
(5870) Covered Bridge Rd	0.07	380	R			From: 29-5505 Scorpio Lane					NA			NA		12/18/2008
						To: 29-5873 Burning Branch Rd										
(5871) Church Way	0.12	200	R			From: Dead End					NA			NA		10/29/2001
						To: 29-5870 Covered Bridge Rd										
(5871) Church Way	0.12	190	R			From: Dead End					NA			NA		10/29/2001
						To: Cul-de-Sac										
(5872) Manteo Ct	0.05	70	R			From: Cul-de-Sac					NA			NA		10/29/2001
						To: 29-5870 Covered Bridge Rd										
(5873) Burning Branch Rd	0.05	1100	R			From: 29-645 Burke Lake Rd					NA			NA		10/30/2001
						To: 29-5869 Broadwick Ct										
(5873) Burning Branch Rd	0.07	1100	R			From: 29-5868 Harvester Ct					NA			NA		10/30/2001
						To: 29-5870 Covered Bridge Rd										
(5873) Burning Branch Rd	0.08	800	R			From: 29-5236 Shiplett Blvd					NA			NA		12/18/2008
						To: 29-5870 Covered Bridge Rd										
(5873) Burning Branch Rd	0.12	860	R			From: 29-5236 Shiplett Blvd					NA			NA		10/30/2001
						To: 29-5453										
(5874) Quarter Horse Ct	0.12	100	R			From: 29-5453					NA			NA		1997
						To: Cul-de-Sac										
(5875) Beachway Lane	0.10	80	R			From: Dead End					NA			NA		1986
						To: 29-5876 Beachway Ct										
(5875) Beachway Lane	0.04	220	R			From: 29-5876 Beachway Ct					NA			NA		12/15/2008
						To: 29-4521 Huntsman Blvd										
(5875) Beachway Lane	0.10	240	R			From: 29-4521 Huntsman Blvd					NA			NA		02/19/2009
						To: 29-5877 Hopkins Ct										
(5875) Beachway Lane	0.03	30	R			From: 29-5877 Hopkins Ct					NA			NA		1986
						To: Dead End										
(5876) Beachway Ct	0.05	80	R			From: 29-5875					NA			NA		12/07/2001
						To: Cul-de-Sac										
(5877) Hopkins Ct	0.05	100	R			From: Cul-de-Sac					NA			NA		12/07/2001
						To: 29-5875										
(5878) Brimstone Lane	0.12	600	R			From: 29-645 Clifton Rd					NA			NA		11/07/2001
						To: 29-5879 Cogswell Pl										
(5878) Brimstone Lane	0.15	110	R			From: 29-5879 Cogswell Pl					NA			NA		06/21/2000
						To: 29-8520 Spout Lane										
(5878) Brimstone Lane	0.41	460	R			From: 29-8520 Spout Lane					NA			NA		11/07/2001
						To: 29-8521 Old Stone Fence Rd										
(5879) Cogswell Pl	0.04	40	R			From: Dead End					NA			NA		11/07/2001
						To: 29-5878 Brimstone Lane										
(5879) Cogswell Pl	0.11	120	R			From: 29-5878 Brimstone Lane					NA			NA		11/07/2001
						To: Dead End										
(5880) Waterline Dr	0.12	1500	R			From: 29-641 Fairfax County Pkwy					NA			NA		12/17/2008
						To: 29-5882 Bestwicke Rd										

Virginia Department of Transportation
Traffic Engineering Division
2012
Annual Average Daily Traffic Volume Estimates By Section of Route
Fairfax Maintenance Area

Route	Length	AADT	QA	4Tire	Bus	-----Truck-----				QC	K Factor	QK	Dir Factor	AAWDT	QW	Year
						2Axle	3+Axle	1Trail	2Trail							
Fairfax County																
(5880) Waterline Dr	0.08	1100	R								NA		NA			12/17/2008
(5880) Waterline Dr	0.12	1400	R								NA		NA			12/17/2008
(5880) Waterline Dr	0.28	4800	R								NA		NA			06/21/2005
(5881) Cardington Ct	0.03	100	R								NA		NA			08/12/2009
(5882) Bestwicke Rd	0.04	1300	R								NA		NA			12/17/2008
(5882) Bestwicke Rd	0.10	1400	R								NA		NA			12/17/2008
(5882) Bestwicke Rd	0.03	1500	R								NA		NA			12/17/2008
(5882) Bestwicke Rd	0.12	1500	R								NA		NA			04/28/2003
(5883) Oatley Lane	0.07	290	R								NA		NA			12/17/2008
(5884) Bestwicke Ct	0.10	90	R								NA		NA			1986
(5884) Bestwicke Ct	0.07	70	R								NA		NA			1986
(5885) Pulham Rd	0.05	230	R								NA		NA			12/17/2008
(5885) Pulham Rd	0.10	130	R								NA		NA			12/17/2008
(5886) Fairweather Ct	0.05	180	R								NA		NA			08/12/2009
(5887) Turnbuckle Dr	0.02	650	R								NA		NA			1986
(5887) Turnbuckle Dr	0.12	330	R								NA		NA			12/17/2008
(5887) Turnbuckle Dr	0.05	250	R								NA		NA			12/17/2008
(5887) Turnbuckle Dr	0.14	140	R								NA		NA			1986
(5888) Fathom Ct	0.06	770	R								NA		NA			08/12/2009
(5889) Mizzen Pl	0.10	220	R								NA		NA			08/12/2009
(5890) Neaptide Lane	0.06	230	R								NA		NA			12/17/2008

Virginia Department of Transportation
Traffic Engineering Division
2012
Annual Average Daily Traffic Volume Estimates By Section of Route
Fairfax Maintenance Area

Route	Length	AADT	QA	4Tire	Bus	-----Truck-----				QC	K Factor	QK	Dir Factor	AAWDT	QW	Year
						2Axle	3+Axle	1Trail	2Trail							
Fairfax County																
(5890) Neaptide Lane	0.04	60	R			From: 29-5891 Staysail Ct					NA		NA			1986
						To: Cul-de-Sac										
(5891) Staysail Ct	0.05	50	R			From: 29-5890 Neaptide Lane					NA		NA			1986
						To: Cul-de-Sac										
(5892) Rolling View Dr	0.09	2100	R			From: 29-7790 Park Circle					NA		NA			12/17/2008
						To: 29-641 Fairfax County Pkwy										
(5892) Pilothouse Rd	0.06	750	R			From: 29-5893 Shipwright Dr					NA		NA			12/17/2008
						To: 29-5880										
(5893) Shipwright Dr	0.05	990	R			From: 29-5860 Outhaul Lane					NA		NA			12/17/2008
						To: 29-5861 Caulking Pl										
(5893) Shipwright Dr	0.04	610	R			From: 29-5888 Fathom Ct					NA		NA			1986
						To: 29-5889 Mizzen Pl										
(5893) Shipwright Dr	0.10	710	R			From: 29-5890 Neaptide Lane					NA		NA			12/17/2008
						To: 29-5894 Compass Ct										
(5893) Shipwright Dr	0.03	670	R			From: 29-5892					NA		NA			12/17/2008
						To: 29-5895 Lightship Ct										
(5893) Shipwright Dr	0.05	170	R			From: 29-5897 Drifter Ct					NA		NA			12/17/2008
						To: Cul-de-Sac										
(5894) Compass Ct	0.04	90	R			From: Cul-de-Sac					NA		NA			08/12/2009
						To: 29-5893 Shipwright Dr										
(5895) Lightship Ct	0.04	50	R			From: Cul-de-Sac					NA		NA			1986
						To: 29-5896 Yawl Ct										
(5895) Lightship Ct	0.10	310	R			From: 29-5893 Shipwright Dr					NA		NA			12/17/2008
						To: 29-5895 Lightship Ct										
(5896) Yawl Ct	0.07	80	R			From: Cul-de-Sac					NA		NA			1986
						To: 29-5893 Shipwright Dr										
(5897) Drifter Ct	0.11	110	R			From: Cul-de-Sac					NA		NA			08/12/2009
						To: Cul-de-Sac										
(5898) Southern Cross Lane	0.13	140	R			From: Cul-de-Sac					NA		NA			1986
						To: 29-5899 Shackle Pl										
(5898) Southern Cross Lane	0.05	350	R			From: 29-643 Lee Chapel Rd					NA		NA			12/17/2008
						To: 29-5898 Southern Cross Lane										
(5899) Shackle Pl	0.08	80	R			From: Cul-de-Sac					NA		NA			1986
						To: Cul-de-Sac										

Virginia Department of Transportation
Traffic Engineering Division
2012
Annual Average Daily Traffic Volume Estimates By Section of Route
Fairfax Maintenance Area

Route	Length	AADT	QA	4Tire	Bus	-----Truck-----				QC	K Factor	QK	Dir Factor	AAWDT	QW	Year
						2Axle	3+Axle	1Trail	2Trail							
Fairfax County																
5900 Bastian Lane	0.07	120	R								NA			NA		1996
5901 Sheringham Dr	0.10	140	R								NA			NA		1996
5902 Litchfield Dr	0.12	150	R								NA			NA		1996
5903 Claxton Dr	0.05	270	R								NA			NA		07/27/2005
5903 Claxton Dr	0.06	130	R								NA			NA		1996
5904 Carlsbad Ct	0.12	180	R								NA			NA		1996
5905 Wrexham Rd	0.08	120	R								NA			NA		1996
5905 Wrexham Rd	0.07	540	R								NA			NA		07/27/2005
5906 Wrexham Ct	0.08	110	R								NA			NA		1996
5906 Wrexham Ct	0.10	150	R								NA			NA		1996
5907 Lake James Dr	0.20	120	R								NA			NA		1996
5908 Quincy Adams Ct	0.15	190	R								NA			NA		1996
5909 Prince Harold Ct	0.08	110	R								NA			NA		1996
5910 Signal Hill Dr	0.14	1200	R								NA			NA		02/10/2009
5910 Signal Hill Dr	0.05	2100	R								NA			NA		02/11/2009
5910 Signal Hill Dr	0.04	330	R								NA			NA		05/08/2003
5911 Home Guard Dr	0.19	190	R								NA			NA		1986
5911 Home Guard Dr	0.12	440	R								NA			NA		03/16/2009
5911 Home Guard Dr	0.06	860	R								NA			NA		01/24/2002
5911 Home Guard Dr	0.15	510	R								NA			NA		01/24/2001
5912 Fort Craig Dr	0.15	190	R								NA			NA		08/13/2009

Virginia Department of Transportation
Traffic Engineering Division
2012
Annual Average Daily Traffic Volume Estimates By Section of Route
Fairfax Maintenance Area

Route	Length	AADT	QA	4Tire	Bus	-----Truck-----				QC	K Factor	QK	Dir Factor	AAWDT	QW	Year
						2Axle	3+Axle	1Trail	2Trail							
Fairfax County																
5913 Lyon Park Ct	0.14	140	R									NA		NA		1986
5914 Mason Bluff Dr	0.15	660	R									NA		NA		05/15/2003
5915 Heversham Ct	0.05	160	R									NA		NA		08/15/2001
5916 Apple Blossom Ct	0.05	370	R									NA		NA		11/08/2005
5916 Apple Blossom Ct	0.08	310	R									NA		NA		11/08/2005
5916 Apple Blossom Ct	0.09	70	R									NA		NA		1986
5917 Wild Olive Ct	0.06	100	R									NA		NA		08/17/2009
5918 Plum Tree Ct	0.07	110	R									NA		NA		08/17/2009
5918 Plum Tree Ct	0.05	40	R									NA		NA		1986
5919 Chapel Lake Ct	0.12	130	R									NA		NA		1986
5920 Willow Green Ct	0.15	170	R									NA		NA		1997
5921 Twilight Ct	0.06	130	R									NA		NA		1997
5922 Nantucket Ct	0.05	120	R									NA		NA		08/15/2001
5923 Lochinver Lane	0.09	140	R									NA		NA		1997
5924 Lakenheath Way	0.13	150	R									NA		NA		1997
5925 Kings Landing Rd	0.12	430	R									NA		NA		01/12/2009
5925 Kings Landing Rd	0.09	630	R									NA		NA		01/12/2009
5926 Sapphire Ct	0.09	120	R									NA		NA		08/10/2009
5927 Blue Roan Rd	0.31	240	R									NA		NA		1997
5927 Blue Roan Rd	0.17	620	R									NA		NA		1997

Virginia Department of Transportation
Traffic Engineering Division
2012
Annual Average Daily Traffic Volume Estimates By Section of Route
Fairfax Maintenance Area

Route	Length	AADT	QA	4Tire	Bus	-----Truck-----				QC	K Factor	QK	Dir Factor	AAWDT	QW	Year
						2Axle	3+Axle	1Trail	2Trail							
Fairfax County																
5928 Shawn Ct	0.06	90	R									NA		NA		1997
5929 Amanda Pl	0.31	90	R									NA		NA		1986
5930 Ridgelea Dr	0.05	1800	R									NA		NA		01/12/2006
5930 Ridgelea Dr	0.10	1700	R									NA		NA		01/12/2006
5930 Ridgelea Dr	0.06	1500	R									NA		NA		01/12/2006
5930 Ridgelea Dr	0.05	1200	R									NA		NA		01/12/2006
5930 Ridgelea Dr	0.04	960	R									NA		NA		01/12/2006
5930 Ridgelea Dr	0.19	150	R									NA		NA		1997
5931 Bentwood Ct	0.18	180	R									NA		NA		1997
5932 Southlea Ct	0.07	110	R									NA		NA		1997
5933 Sandy Ridge Ct	0.09	120	R									NA		NA		1997
5934 Autumn Leaf Ct	0.07	80	R									NA		NA		1997
5935 Glade Hill Rd	0.13	230	R									NA		NA		1997
5935 Glade Hill Rd	0.05	320	R									NA		NA		1997
5935 Glade Hill Rd	0.07	80	R									NA		NA		1997
5936 Milbank Ct	0.08	90	R									NA		NA		1997
5937 Moss Brooke Ct	0.09	120	R									NA		NA		1997
5937 Moss Brooke Ct	0.05	80	R									NA		NA		1997
5938 Richfield Ct	0.05	60	R									NA		NA		08/11/2009
5939 Lozano Dr	0.31	310	R									NA		NA		08/30/2005
5939 Lozano Dr	0.20	540	R									NA		NA		08/30/2005

Virginia Department of Transportation
Traffic Engineering Division
2012
Annual Average Daily Traffic Volume Estimates By Section of Route
Fairfax Maintenance Area

Route	Length	AADT	QA	4Tire	Bus	-----Truck-----				QC	K Factor	QK	Dir Factor	AAWDT	QW	Year
						2Axle	3+Axle	1Trail	2Trail							
Fairfax County																
(5940) Squaw Valley Dr	0.13	140	R								NA		NA			1996
(5940) Squaw Valley Dr	0.10	140	R								NA		NA			1996
(5940) Squaw Valley Dr	0.11	440	R								NA		NA			03/10/2009
(5941) Wooden Dove Ct	0.06	120	R								NA		NA			10/23/2001
(5942) Wood Grouse Ct	0.10	180	R								NA		NA			10/23/2001
(5943) Wooden Hawk Ct	0.05	80	R								NA		NA			10/23/2001
(5944) Marianna Ct	0.06	130	R								NA		NA			08/13/2009
(5945) Wood Astor Ct	0.10	160	R								NA		NA			10/23/2001
(5946) Stone Wood Ct	0.07	120	R								NA		NA			10/23/2001
(5947) Wooden Hawk Lane	0.04	440	R								NA		NA			03/04/2009
(5947) Wooden Hawk Lane	0.03	370	R								NA		NA			1986
(5947) Wooden Hawk Lane	0.14	160	R								NA		NA			03/04/2009
(5947) Wooden Hawk Lane	0.07	190	R								NA		NA			10/23/2001
(5948) Wood Laurel Ct	0.11	140	R								NA		NA			10/23/2001
(5949) Wooden Spoon Ct	0.05	130	R								NA		NA			10/23/2001
(5950) Corot Ct	0.08	180	R								NA		NA			10/23/2001
(5950) Corot Ct	0.05	710	R								NA		NA			10/23/2001
(5951) Calumet Grove Dr	0.05	150	R								NA		NA			10/23/2001
(5951) Calumet Grove Dr	0.07	410	R								NA		NA			10/22/2001
(5951) Calumet Grove Dr	0.02	80	R								NA		NA			10/22/2001
(5952) Tobego Ct	0.05	150	R								NA		NA			10/22/2001

Virginia Department of Transportation
Traffic Engineering Division
2012
Annual Average Daily Traffic Volume Estimates By Section of Route
Fairfax Maintenance Area

Route	Length	AADT	QA	4Tire	Bus	-----Truck-----				QC	K Factor	QK	Dir Factor	AAWDT	QW	Year
						2Axle	3+Axle	1Trail	2Trail							
Fairfax County																
5953 Wood Duck Ct	0.03	130	R								NA			NA		08/13/2009
5954 New England Woods Ct	0.09	90	R								NA			NA		1986
5955 Wicklow Dr	0.11	370	R								NA			NA		10/29/2001
5955 Wicklow Dr	0.05	80	R								NA			NA		10/29/2001
5956 Cedar Pond Dr	0.32	1000	R								NA			NA		07/28/2006
5956 Cedar Pond Dr	0.19	840	R								NA			NA		09/28/2006
5956 Cedar Pond Dr	0.10	50	R								NA			NA		1996
5957 Limb Tree Lane	0.18	130	R								NA			NA		1996
5958 Tanbark Dr	0.22	180	R								NA			NA		03/23/2009
5958 Tanbark Dr	0.04	490	R								NA			NA		03/23/2009
5959 Wakerobin Lane	0.17	280	R								NA			NA		1996
5960 Gloxinia Ct	0.07	90	R								NA			NA		1986
5961 Ivywood Rd	0.10	330	R								NA			NA		07/28/2005
5961 Ivywood Rd	0.18	160	R								NA			NA		07/28/2005
5962 Earlsate Ct	0.07	70	R								NA			NA		1996
5963 Bedfordshire Cir	0.06	1700	R								NA			NA		07/28/2005
5963 Bedfordshire Cir	0.11	910	R								NA			NA		07/28/2005
5963 Bedfordshire Cir	0.23	740	R								NA			NA		07/28/2005
5964 Archdale Rd	0.27	480	R								NA			NA		07/28/2005
5964 Archdale Rd	0.27	190	R								NA			NA		1986
5965 Tartan View Dr	0.15	600	R								NA			NA		03/04/2009

Virginia Department of Transportation
Traffic Engineering Division
2012
Annual Average Daily Traffic Volume Estimates By Section of Route
Fairfax Maintenance Area

Route	Length	AADT	QA	4Tire	Bus	-----Truck-----				QC	K Factor	QK	Dir Factor	AAWDT	QW	Year
						2Axle	3+Axle	1Trail	2Trail							
Fairfax County																
(5965) Tartan View Dr	0.09	430	R			From: 29-5966 Tartan Oak Ct					NA			NA		1986
(5965) Tartan View Dr	0.04	1000	R			To: 29-6555 Jan View Lane					NA			NA		01/29/2009
(5965) Tartan View Dr	0.11	140	R			From: 29-5466 Chestnut Knolls Dr					NA			NA		1986
						To: Cul-de-Sac										
(5966) Tartan Oak Ct	0.04	40	R			From: 29-5965 Tartan View Dr					NA			NA		1986
						To: Cul-de-Sac										
(5967) Headlands Cir	0.07	480	R			From: Dead End					NA			NA		1986
						To: 29-5320 Sunrise Valley Dr										
(5968) Glen Oaks Ct	0.13	620	R			From: Cul-de-Sac					NA			NA		12/19/2001
						To: 29-777										
(5969) Raccoon Ridge Ct	0.11	110	R			From: 29-673 Lawyers Rd					NA			NA		1996
						To: Cul-de-Sac										
(5970) Brevity Dr	0.25	1300	R			From: 29-674 Springvale Rd					NA			NA		09/19/2005
						To: 29-5971 Challedon Rd										
(5971) Challedon Rd	0.05	30	R			From: Dead End					NA			NA		1996
						To: 29-5974 Eclipse Lane										
(5971) Challedon Rd	0.11	270	R			From: 29-5974 Eclipse Lane					NA			NA		09/19/2005
						To: 29-5973 Artemel Lane										
(5971) Challedon Rd	0.19	420	R			From: 29-5973 Artemel Lane					NA			NA		09/19/2005
						To: 29-5970 Brevity Dr										
(5971) Challedon Rd	0.08	1100	R			From: 29-5970 Brevity Dr					NA			NA		09/19/2005
						To: 29-5651 Shesue St										
(5971) Challedon Rd	0.26	80	R			From: 29-5651 Shesue St					NA			NA		1996
						To: Cul-de-Sac										
(5972) Pensive Lane	0.07	30	R			From: Cul-de-Sac					NA			NA		1996
						To: 29-6098 English Mill Dr										
(5972) Pensive Lane	0.52	570	R			From: 29-6098 English Mill Dr					NA			NA		09/17/2005
						To: 29-5651 Shesue St										
(5973) Artemel Lane	0.23	140	R			From: Cul-de-Sac					NA			NA		08/18/2009
						To: 29-5971 Challedon Rd										
(5974) Eclipse Lane	0.14	120	R			From: 29-5971 Challedon Rd					NA			NA		08/18/2009
						To: Dead End										
(5975) Pender Dr	0.34	6000	R			From: 29-665; 29-6171					NA			NA		1986
						To: Cul-de-Sac										
(5976) Winnepeg Dr	0.14	410	R			From: 29-4535 Belleair Rd					NA			NA		10/29/2001
						To: 29-6492 Whidbey Lane										
(5976) Winnepeg Dr	0.06	360	R			From: 29-6492 Whidbey Lane					NA			NA		10/29/2001
						To: 29-6491 Winnepeg Ct										
(5976) Winnepeg Dr	0.12	270	R			From: 29-6491 Winnepeg Ct					NA			NA		10/29/2001
						To: 29-5955 Wicklow Dr										

Virginia Department of Transportation
Traffic Engineering Division
2012
Annual Average Daily Traffic Volume Estimates By Section of Route
Fairfax Maintenance Area

Route	Length	AADT	QA	4Tire	Bus	-----Truck-----				QC	K Factor	QK	Dir Factor	AAWDT	QW	Year
						2Axle	3+Axle	1Trail	2Trail							
Fairfax County																
(5977) History Dr	0.07	110	R									NA		NA		1997
(5977) History Dr	0.21	560	R									NA		NA		08/17/2005
(5977) History Dr	0.08	490	R									NA		NA		08/17/2005
(5977) History Dr	0.55	1100	R									NA		NA		06/21/2005
(5978) Kloman St	0.14	110	R									NA		NA		1997
(5978) Kloman Ct	0.03	30	R									NA		NA		1997
(5979) Ridgedale Ct	0.12	100	R									NA		NA		08/17/2009
(5980) Still Meadow Rd	0.15	1100	R									NA		NA		09/22/2001
(5980) Still Meadow Rd	0.22	180	R									NA		NA		09/22/2001
(5980) Still Meadow Rd	0.03	250	R									NA		NA		09/22/2001
(5981) Farm House Lane	0.05	700	R									NA		NA		09/22/2001
(5981) Farm House Lane	0.21	310	R									NA		NA		09/22/2001
(5981) Farm House Lane	0.16	300	R									NA		NA		09/22/2001
(5981) Farm House Lane	0.16	410	R									NA		NA		09/22/2001
(5982) Round Top Ct	0.07	110	R									NA		NA		08/14/2001
(5983) Spinning Wheel Ct	0.13	170	R									NA		NA		08/14/2001
(5984) Cotton Farm Rd	0.10	540	R									NA		NA		09/22/2001
(5984) Cotton Farm Rd	0.15	680	R									NA		NA		09/22/2001
(5984) Cotton Farm Rd	0.11	1100	R									NA		NA		09/22/2001
(5984) Cotton Farm Rd	0.04	1300	R									NA		NA		09/22/2001
(5985) Harvester Farm Lane	0.04	48	R									NA		NA		09/22/2001
(5985) Harvester Farm Lane	0.06	190	R									NA		NA		09/22/2001

Virginia Department of Transportation
Traffic Engineering Division
2012
Annual Average Daily Traffic Volume Estimates By Section of Route
Fairfax Maintenance Area

Route	Length	AADT	QA	4Tire	Bus	-----Truck-----				QC	K Factor	QK	Dir Factor	AAWDT	QW	Year
						2Axle	3+Axle	1Trail	2Trail							
Fairfax County																
5985	Harvester Farm Lane	0.10	160	R								NA		NA		09/22/2001
5986	Tumbleweed Ct	0.05	90	R								NA		NA		08/14/2001
5987	Red Spruce Rd	0.08	170	R								NA		NA		09/22/2001
5987	Red Spruce Rd	0.05	270	R								NA		NA		09/22/2001
5987	Red Spruce Rd	0.11	380	R								NA		NA		09/22/2001
5987	Red Spruce Rd	0.12	680	R								NA		NA		09/22/2001
5987	Red Spruce Rd	0.05	1000	R								NA		NA		09/22/2001
5987	Red Spruce Rd	0.16	1400	R								NA		NA		09/22/2001
5988	Nuttall Rd	0.05	440	R								NA		NA		09/18/2001
5988	Nuttall Rd	0.09	180	R								NA		NA		09/18/2001
5989	Wilton Knoll Ct	0.04	50	R								NA		NA		08/10/2009
5990	Glenbrooke Woods Dr	0.13	140	R								NA		NA		1986
5990	Glenbrooke Woods Dr	0.06	420	R								NA		NA		07/06/2006
5990	Glenbrooke Woods Dr	0.07	470	R								NA		NA		07/06/2006
5990	Glenbrooke Woods Dr	0.07	660	R								NA		NA		08/06/2006
5991	Baxley Hollow Ct	0.05	100	R								NA		NA		1996
5992	Newnan Ridge Ct	0.05	60	R								NA		NA		1996
5993	Hershour Ct	0.06	50	R								NA		NA		1996
5994	Aspen Hollow Way	0.06	1100	R								NA		NA		02/11/2009
5994	Aspen Hollow Way	0.07	650	R								NA		NA		02/11/2009
5994	Aspen Hollow Way	0.11	1300	R								NA		NA		05/15/2003

Virginia Department of Transportation
Traffic Engineering Division
2012
Annual Average Daily Traffic Volume Estimates By Section of Route
Fairfax Maintenance Area

Route	Length	AADT	QA	4Tire	Bus	-----Truck-----				QC	K Factor	QK	Dir Factor	AAWDT	QW	Year
						2Axle	3+Axle	1Trail	2Trail							
Fairfax County																
(5995) Reflection Lane	0.17	210	R								NA		NA			1997
(5996) Circle Woods Dr	0.30	4100	R								NA		NA			1997
(5997) Rustburg Pl	0.08	60	R								NA		NA			1986
(5998) Myterra Way	0.20	1000	R								NA		NA			08/06/2006
(5998) Myterra Way	0.25	290	R								NA		NA			1996
(5999) Macao Dr	0.07	30	R								NA		NA			1996
(5999) Macao Dr	0.09	220	R								NA		NA			03/11/2009
(6000) Franconia Forest Lane	0.17	820	R								NA		NA			01/14/2009
(6000) Franconia Forest Lane	0.07	250	R								NA		NA			01/14/2009
(6000) Franconia Forest Lane	0.10	1300	R								NA		NA			10/22/2001
(6001) Bitternut Dr	0.08	390	R								NA		NA			01/14/2009
(6001) Bitternut Dr	0.18	230	R								NA		NA			1986
(6002) Cockspur Dr	0.03	320	R								NA		NA			01/14/2009
(6002) Cockspur Dr	0.08	290	R								NA		NA			1986
(6003) Franconia Forest Ct	0.05	70	R								NA		NA			1986
(6004) Creedmor Dr	0.29	650	G								NA		650	G		2012
(6005) Tamarind St	0.15	2600	R								NA		NA			03/17/2009
(6006) Hooking Rd	0.41	450	R								NA		NA			1997
(6007) Hensley Ct	0.04	40	R								NA		NA			1986
(6008) Tis Well Dr	0.38	520	R								NA		NA			03/17/2009

Virginia Department of Transportation
Traffic Engineering Division
2012
Annual Average Daily Traffic Volume Estimates By Section of Route
Fairfax Maintenance Area

Route	Length	AADT	QA	4Tire	Bus	-----Truck-----				QC	K Factor	QK	Dir Factor	AAWDT	QW	Year
						2Axle	3+Axle	1Trail	2Trail							
Fairfax County																
6009 Hillard Lake Rd	0.12	790	R								NA			NA		1986
6010 Viola St	0.26	230	R								NA			NA		1986
6010 Viola St	0.07	880	R								NA			NA		12/15/2008
6010 Viola St	0.03	1200	R								NA			NA		12/15/2008
6010 Viola St	0.08	940	R								NA			NA		1986
6010 Viola St	0.05	540	R								NA			NA		12/15/2008
6010 Viola St	0.04	360	R								NA			NA		12/15/2008
6010 Viola St	0.10	70	R								NA			NA		1986
6011 Narcissus Ct	0.06	160	R								NA			NA		08/12/2009
6012 Petunia St	0.06	70	R								NA			NA		1986
6012 Petunia St	0.08	280	R								NA			NA		12/15/2008
6013 Flax St	0.04	770	R								NA			NA		12/15/2008
6013 Flax St	0.27	570	R								NA			NA		12/15/2008
6014 Maple Tree Lane	0.14	230	R								NA			NA		08/12/2009
6015 Rolling Forest Ave	0.06	70	R								NA			NA		1986
6015 Rolling Forest Ave	0.05	210	R								NA			NA		12/15/2008
6015 Rolling Forest Ave	0.07	300	R								NA			NA		1986
6015 Rolling Forest Ave	0.13	510	R								NA			NA		12/15/2008
6016 Duck Ct	0.06	60	R								NA			NA		1986
6016 Duck Ct	0.06	80	R								NA			NA		1986
6017 Ming Tree Ct	0.05	100	R								NA			NA		08/12/2009
6018 Joshua Tree Lane	0.08	130	R								NA			NA		08/12/2009

Virginia Department of Transportation
Traffic Engineering Division
2012
Annual Average Daily Traffic Volume Estimates By Section of Route
Fairfax Maintenance Area

Route	Length	AADT	QA	4Tire	Bus	-----Truck-----				QC	K Factor	QK	Dir Factor	AAWDT	QW	Year
						2Axle	3+Axle	1Trail	2Trail							
Fairfax County																
6019 Hobart Ct	0.11	NA					From: 29-787 Olley Lane					NA		NA		
							To: Cul-de-Sac									
6020 Overcup Ct	0.09	120	R				From: 29-5987 Red Spruce Rd					NA		NA		08/14/2001
							To: Cul-de-Sac									
6021 Maclura Ct	0.15	200	R				From: Cul-de-Sac					NA		NA		08/14/2001
							To: 29-5987 Red Spruce Rd									
6022 Black Rock Ct	0.06	110	R				From: Cul-de-Sac					NA		NA		08/14/2001
							To: 29-6545									
6023 Candlelight Ct	0.15	160	R				From: Cul-de-Sac					NA		NA		07/15/2009
							To: 29-891 Florence Lane									
6024 Polins Ct	0.19	220	R				From: 29-723 Lockheed Blvd; Harrison Lane					NA		NA		08/11/2009
							To: Cul-de-Sac									
6025 Oak Run Ct	0.04	48	R				From: Cul-de-Sac					NA		NA		1997
							To: 29-2436 Camp Alger Ave									
6026 Trail Run Rd	0.15	180	R				From: 29-2436 W, Camp Alger Ave					NA		NA		1986
							To: 29-6028 Creek Wood Ct									
6026 Trail Run Rd	0.13	170	R				From: 29-2436 E, Camp Alger Ave					NA		NA		02/23/2009
							To: 29-2436 Camp Alger Ave									
6027 Crest Haven Ct	0.06	90	R				From: 29-6026 Trail Run Rd					NA		NA		1997
							To: Cul-de-Sac									
6028 Creek Wood Ct	0.03	47	R				From: Dead End					NA		NA		1997
							To: 29-6037 Potomac River Rd									
6029 Potomac Fall Rd	0.04	40	R				From: 29-6037 Potomac River Rd					NA		NA		1997
							To: Dead End									
6030 Freehollow Dr	0.28	530	R				From: 29-6031 Pathway Ct					NA		NA		1997
							To: 29-2267 Holly Berry Ct									
6030 Freehollow Dr	0.11	250	R				From: 29-6032 Fieldcrest Ct					NA		NA		1997
							To: Cul-de-Sac									
6031 Pathway Ct	0.06	90	R				From: Dead End					NA		NA		1997
							To: 29-6030 Freehollow Dr									
6031 Pathway Ct	0.04	60	R				From: Dead End					NA		NA		1997
							To: 29-6030 Freehollow Dr									
6032 Fieldcrest Ct	0.04	70	R				From: Cul-de-Sac					NA		NA		1997
							To: Cul-de-Sac									
6033 Georgetown Ct	0.17	110	R				From: Cul-de-Sac					NA		NA		1997
							To: SR 193 Georgetown Pike									

Virginia Department of Transportation
Traffic Engineering Division
2012
Annual Average Daily Traffic Volume Estimates By Section of Route
Fairfax Maintenance Area

Route	Length	AADT	QA	4Tire	Bus	-----Truck-----				QC	K Factor	QK	Dir Factor	AAWDT	QW	Year
						2Axle	3+Axle	1Trail	2Trail							
Fairfax County																
(6034) International Dr	0.60	41000	F	98%	1%	1%	1%	0%	0%	C	0.078	F	0.639	44000	F	2012
						From: SR 123 Chain Bridge Rd										
						To: 29-5061 Westpark Dr										
(6034) International Dr	0.37	21000	F	98%	1%	1%	1%	0%	0%	F	0.092	F	0.637	22000	F	2012
						From: 29-684 Spring Hill Rd										
(6035) Potomac Knolls Dr	0.64	240	R								NA		NA			1997
						From: SR 193 Georgetown Pike										
						To: Cul-de-Sac										
(6036) Fountain Head Dr	0.07	1700	R								NA		NA			1986
						From: Cul-de-Sac										
						To: 29-2864 Ravensworth Rd										
(6037) Potomac River Rd	0.55	280	R								NA		NA			1997
						From: SR 193 Georgetown Pike										
						To: 29-6029 Potomac Fall Rd										
(6038) Quarter Ct	0.07	80	R								NA		NA			1996
						From: 29-3203 Bois Ave										
						To: Cul-de-Sac										
(6039) Wilton Hall Ct	0.10	130	R								NA		NA			08/10/2009
						From: 29-819										
						To: Cul-de-Sac										
(6040) Belmont Landing Rd	0.02	10	R								NA		NA			07/19/2000
						From: Dead End										
(6040) Belmont Landing Rd	0.06	40	R								NA		NA			07/19/2000
						From: 29-6041 Old Spring Dr										
(6040) Belmont Landing Rd	0.01	20	R								NA		NA			07/19/2000
						From: 29-601 Belmont Blvd										
						To: Dead End										
(6041) Old Spring Dr	0.02	20	R								NA		NA			07/19/2000
						From: 29-6040 Belmont Landing Rd										
						To: Dead End										
(6042) Rifle Ridge Rd	0.07	530	R								NA		NA			08/16/2005
						From: 29-671 Vale Rd										
(6042) Rifle Ridge Rd	0.28	220	R								NA		NA			05/20/2002
						From: 29-6043 Hunt Farm Lane										
						To: Cul-de-Sac										
(6043) Hunt Farm Lane	0.16	180	R								NA		NA			1996
						From: 29-6042 Rifle Ridge Rd										
						To: Cul-de-Sac										
(6044) Green Cap Pl	0.18	120	R								NA		NA			08/27/2001
						From: Cul-de-Sac										
						To: 29-5464 Queens Brigade Dr										
(6045) Rust Rd	0.17	100	R								NA		NA			02/23/2009
						From: 29-4017 Pleasant Ridge Rd										
						To: 29-2223 Malcolm Ct										
(6046) Rainbow Glen Ct	0.07	60	R								NA		NA			1986
						From: 29-766										
						To: Cul-de-Sac										
(6047) Grenadier Ct	0.12	100	R								NA		NA			08/27/2001
						From: 29-6048 Innisvale Dr										
						To: Cul-de-Sac										
(6048) Innisvale Dr	0.46	640	R								NA		NA			08/27/2001
						From: 29-660 Fairfax Station Rd										
(6048) Innisvale Dr	0.12	280	R								NA		NA			07/19/2000
						From: 29-6047 Grenadier Ct										
						To: 29-6049 Clara Way										

Virginia Department of Transportation
Traffic Engineering Division
2012
Annual Average Daily Traffic Volume Estimates By Section of Route
Fairfax Maintenance Area

Route	Length	AADT	QA	4Tire	Bus	-----Truck-----				QC	K Factor	QK	Dir Factor	AAWDT	QW	Year
						2Axle	3+Axle	1Trail	2Trail							
Fairfax County																
6048	Innisvale Dr	0.05	60	R								NA		NA		08/27/2001
6049	Clara Way	0.16	140	R								NA		NA		08/27/2001
6049	Clara Way	0.22	290	R								NA		NA		08/27/2001
6050	Paisley Blue Ct	0.05	170	R								NA		NA		08/18/2009
6051	Key West Lane	0.08	70	R								NA		NA		08/18/2009
6052	Chowning Pl	0.06	120	R								NA		NA		1997
6053	Westwood Ter	0.19	230	R								NA		NA		1997
6054	Goodridge Dr	0.11	3100	R								NA		NA		1986
6055	Flat Rock Rd	0.13	1300	R								NA		NA		01/14/2009
6055	Flat Rock Rd	0.12	1100	R								NA		NA		01/14/2009
6056	Flat Rock Ct	0.07	330	R								NA		NA		1986
6056	Flat Rock Ct	0.09	850	R								NA		NA		01/14/2009
6057	China Grove Ct	0.09	380	R								NA		NA		1986
6058	Brookmeadow Dr	0.16	200	R								NA		NA		10/05/2005
6059	Brooktrail Ct	0.16	100	R								NA		NA		1996
6060	Lady Bird Dr	0.17	160	R								NA		NA		1997
6061	Timber Brook Lane	0.12	220	R								NA		NA		11/29/2001
6062	Park Run Dr	0.15	4100	R								NA		NA		02/18/2009
6062	Park Run Dr	0.22	5000	R								NA		NA		02/18/2009
6063	Bona Vista Ct	0.14	200	R								NA		NA		1986

Virginia Department of Transportation
Traffic Engineering Division
2012
Annual Average Daily Traffic Volume Estimates By Section of Route
Fairfax Maintenance Area

Route	Length	AADT	QA	4Tire	Bus	-----Truck-----				QC	K Factor	QK	Dir Factor	AAWDT	QW	Year
						2Axle	3+Axle	1Trail	2Trail							
Fairfax County																
6063 Bona Vista Ct	0.03	580	R								NA		NA			01/14/2009
From: 29-6064 Eighteenth Century Ct																
To: 29-1132 Ben Franklin Rd																
6064 Eighteenth Century Ct	0.03	60	R								NA		NA			1986
From: 29-6063 Bona Vista Ct																
To: Cul-de-Sac																
6065 Merrilee Dr	0.01	NA									NA		NA			
From: Dead End																
To: 0.01 MN Dead End																
6065 Merrilee Dr	0.13	4200	R								NA		NA			11/02/2005
From: 29-4606 Merrifield Ave																
To: 0.12 MN 29-4606																
6065 Merrilee Dr	0.12	2700	R								NA		NA			02/26/2009
From: 0.12 MN 29-4606																
To: Cul-de-Sac																
6066 Prosperity Ave	0.84	10000	F	98%	1%	1%	1%	0%	0%	C	0.099	F	0.636	11000	F	2012
From: 29-744 Hilltop Rd																
To: 29-650 Galloways Rd																
6067 Ingeborg Ct	0.07	90	R								NA		NA			1997
From: 29-695 Kirby Rd																
To: Cul-de-Sac																
6068 Burlwood Ct	0.07	120	R								NA		NA			08/18/2009
From: 29-677 Old Courthouse Rd																
To: Cul-de-Sac																
6069 Scarborough St	0.24	200	R								NA		NA			1986
From: Cul-de-Sac																
To: 29-8946 Fairfax County Parkway Access Ramp																
6070 Southrun Rd	0.42	4400	F	99%	1%	1%	0%	0%	0%	F	0.124	F	0.754	4700	F	2012
From: 29-7035 Silverdale Rd; 29-2660																
To: 29-6564 Ripped Creek Ct																
6070 Southrun Rd	0.07	5300	F	99%	1%	1%	0%	0%	0%	F	0.118	F	0.767	5700	F	2012
From: 29-6572 Great Lake Lane																
To: 29-641 Pohick Rd																
6070 Southrun Rd	0.57	7300	F	99%	1%	1%	0%	0%	0%	C	0.111	F	0.774	7800	F	2012
From: 29-641 Pohick Rd																
To: Cul-de-Sac																
6071 Diving Cliff Lane	0.09	160	R								NA		NA			11/29/2001
From: 29-6072																
To: 29-641 Pohick Rd																
6071 Diving Cliff Lane	0.09	690	R								NA		NA			11/29/2001
From: 29-6071 Diving Cliff Lane																
To: 29-6073 Rolling Knoll Ct																
6072 Magic Leaf Rd	0.29	470	R								NA		NA			01/29/2001
From: 29-6073 Rolling Knoll Ct																
To: 29-6074 Sunset Path Ct																
6072 Magic Leaf Rd	0.15	480	R								NA		NA			11/29/2001
From: 29-6074 Sunset Path Ct																
To: 29-641 Pohick Rd																
6072 Magic Leaf Rd	0.06	570	R								NA		NA			11/29/2001
From: 29-641 Pohick Rd																
To: Dead End																
6072 Magic Leaf Rd	0.17	1400	R								NA		NA			11/29/2001
From: Dead End																
To: Cul-de-Sac																
6073 Rolling Knoll Ct	0.08	150	R								NA		NA			11/29/2001
From: Cul-de-Sac																
To: 29-6072																
6074 Sunset Path Ct	0.08	130	R								NA		NA			11/29/2001
From: Cul-de-Sac																
To: 29-6072																

Virginia Department of Transportation
Traffic Engineering Division
2012
Annual Average Daily Traffic Volume Estimates By Section of Route
Fairfax Maintenance Area

Route	Length	AADT	QA	4Tire	Bus	-----Truck-----				QC	K Factor	QK	Dir Factor	AAWDT	QW	Year
						2Axle	3+Axle	1Trail	2Trail							
Fairfax County																
(6075) Goins St	0.07	550	R								NA			NA		02/17/2009
(6076) Middle Valley Dr	0.07	60	R								NA			NA		1986
(6076) Middle Valley Dr	0.07	450	R								NA			NA		02/17/2009
(6076) Middle Valley Dr	0.14	240	R								NA			NA		12/16/2008
(6076) Middle Valley Dr	0.13	80	R								NA			NA		11/29/2001
(6077) Young Ct	0.08	170	R								NA			NA		11/29/2001
(6078) Vogels Way	0.06	1600	R								NA			NA		12/16/2008
(6078) Vogels Way	0.24	560	R								NA			NA		1986
(6078) Vogels Way	0.05	1100	R								NA			NA		12/16/2008
(6079) Cloud Ct	0.09	230	R								NA			NA		11/29/2001
(6079) Candytuft Ct	0.12	170	R								NA			NA		11/29/2001
(6080) Old Tree Ct	0.04	270	R								NA			NA		11/29/2001
(6081) Triple Ridge Dr	0.60	1700	R								NA			NA		11/27/2001
(6081) Creekside Way	0.04	80	R								NA			NA		11/26/2001
(6082) Woodlawn Way	0.06	170	R								NA			NA		11/26/2001
(6083) Grady Randall Ct	0.15	160	R								NA			NA		08/17/2009
(6084) Tina Lane	0.08	90	R								NA			NA		1997
(6085) Blue Heron Dr	0.06	390	R								NA			NA		02/23/2009
(6085) Blue Heron Dr	0.06	160	R								NA			NA		02/23/2009
(6085) Blue Heron Dr	0.04	650	R								NA			NA		1986
(6085) Blue Heron Dr	0.09	110	R								NA			NA		1997

Virginia Department of Transportation
Traffic Engineering Division
2012
Annual Average Daily Traffic Volume Estimates By Section of Route
Fairfax Maintenance Area

Route	Length	AADT	QA	4Tire	Bus	-----Truck-----				QC	K Factor	QK	Dir Factor	AAWDT	QW	Year
						2Axle	3+Axle	1Trail	2Trail							
Fairfax County																
(6086) Rose Glen Ct	0.08	70	R			From: 29-2450 Beechview Dr To: Cul-de-Sac					NA			NA		1986
(6087) Cedarbrooke Ct	0.04	60	R			From: Cul-de-Sac To: 29-6085 Blue Heron Dr					NA			NA		1997
(6088) Sparrow Point Ct	0.06	70	R			From: 29-6090 Ridge Dr To: Cul-de-Sac					NA			NA		1997
(6089) Briar Hill Ct	0.09	110	R			From: Cul-de-Sac To: 29-6090 Ridge Dr					NA			NA		1997
(6090) Ridge Dr	0.10	3000	R			From: SR 193; 29-1920 To: 29-6091 Weathford Ct					NA			NA		10/19/2005
(6090) Ridge Dr	0.05	2600	R			From: 29-6091 Weathford Ct To: 29-6092 Sandy Knoll Ct					NA			NA		10/19/2005
(6090) Ridge Dr	0.15	3400	R			From: 29-6092 Sandy Knoll Ct To: 29-6093 Sunny Hill Ct					NA			NA		10/19/2005
(6090) Ridge Dr	0.09	2100	R			From: 29-6093 Sunny Hill Ct To: 29-6094 Baymeadow Ct					NA			NA		10/19/2005
(6090) Ridge Dr	0.03	2500	R			From: 29-6094 Baymeadow Ct To: 29-6090 Loop					NA			NA		10/19/2005
(6090) Ridge Dr	0.06	1600	R			From: 29-6090 Loop To: 29-6084 Tina Lane					NA			NA		10/19/2005
(6090) Ridge Dr	0.04	1900	R			From: 29-6084 Tina Lane To: 29-6088 Sparrow Point Ct					NA			NA		10/19/2005
(6090) Ridge Dr	0.03	1200	R			From: 29-6088 Sparrow Point Ct To: 29-6089 Briar Hill Ct					NA			NA		10/19/2005
(6090) Ridge Dr	0.10	1300	R			From: 29-6089 Briar Hill Ct To: 29-6095 Bellamine Ct					NA			NA		10/19/2005
(6090) Ridge Dr	0.07	1100	R			From: 29-6095 Bellamine Ct To: 29-1049					NA			NA		1997
(6090) Ridge Dr	0.30	1200	R			From: 29-1049 To: 29-6097					NA			NA		1997
(6090) Ridge Dr	0.14	1500	R			From: 29-6097 To: 29-6096					NA			NA		1997
(6090) Ridge Dr	0.24	1400	R			From: 29-6096 To: 29-6090 LOOP					NA			NA		1997
(6091) Weathford Ct	0.27	270	R			From: Cul-de-Sac To: 29-6090 Ridge Dr					NA			NA		1997
(6092) Sandy Knoll Ct	0.05	50	R			From: 29-6090 Ridge Dr To: Cul-de-Sac					NA			NA		1997
(6093) Sunny Hill Ct	0.27	330	R			From: 29-6090 Ridge Dr To: Cul-de-Sac					NA			NA		1997
(6094) Baymeadow Ct	0.08	90	R			From: Cul-de-Sac To: 29-6090 Ridge Dr					NA			NA		1997
(6095) Bellamine Ct	0.16	150	R			From: 29-6090 Ridge Dr To: Cul-de-Sac					NA			NA		1997

Virginia Department of Transportation
 Traffic Engineering Division
 2012
 Annual Average Daily Traffic Volume Estimates By Section of Route
 Fairfax Maintenance Area

Route	Length	AADT	QA	4Tire	Bus	-----Truck-----				QC	K Factor	QK	Dir Factor	AAWDT	QW	Year
						2Axle	3+Axle	1Trail	2Trail							
Fairfax County																
(6096) Ursline Ct	0.06	60	R			From: 29-6090 Ridge Dr					NA		NA			1997
						To: Cul-de-Sac										
(6097) Anna Maria Ct	0.10	120	R			From: Cul-de-Sac					NA		NA			1997
						To: 29-6090 Ridge Dr										
(6098) Inghish Mill Dr	0.06	620	R			From: 29-5972 Pensive Lane					NA		NA			09/19/2005
						To: 29-5093 Walker Mill Rd					NA		NA			09/19/2005
(6098) Inghish Mill Dr	0.12	260	R			From: 29-6099 Dougal Ct					NA		NA			1986
						To: Cul-de-Sac										
(6099) Dougal Ct	0.05	60	R			From: Cul-de-Sac					NA		NA			08/18/2009
						To: 29-6098 Inghish Mill Dr										
(6100) Valleyfield Dr	0.17	1100	R			From: 29-6734 Scott St					NA		NA			12/03/2001
						To: 29-7091 Deerlee Dr					NA		NA			12/03/2001
(6100) Valleyfield Dr	0.29	1600	R			From: 29-636 Hooes Rd					NA		NA			11/27/2001
						To: 29-6118 Treasure Tree Ct					NA		NA			02/17/2009
(6100) Newington Forest Ave	0.09	2000	R			From: 29-6117 Cold Plain Lane					NA		NA			11/27/2001
						To: 29-6108 Winding Way Ct					NA		NA			02/17/2009
(6100) Newington Forest Ave	0.30	4400	R			From: 29-6115 Curving Creek Ct					NA		NA			11/28/2001
						To: 29-6106 Athena St					NA		NA			02/17/2009
(6100) Newington Forest Ave	0.05	3500	R			From: 29-6104 Summer Breeze Lane					NA		NA			11/27/2001
						To: 29-641 Pohick Rd					NA		NA			12/06/2001
(6100) Newington Forest Ave	0.19	1400	R			From: 29-6825; 29-7545 Groveland Dr					NA		NA			12/06/2001
						To: Dead End										
(6101) Falling Leaf Rd	0.04	780	R			From: 29-6100					NA		NA			11/28/2001
						To: 29-6102 Cliff Rock Ct					NA		NA			11/28/2001
(6101) Falling Leaf Rd	0.16	300	R			From: 29-6103 Hill Stream Ct					NA		NA			1986
						To: Dead End										
(6102) Cliff Rock Ct	0.13	230	R			From: Cul-de-Sac					NA		NA			11/28/2001
						To: 29-6101 Falling Leaf Rd										
(6103) Hill Stream Ct	0.13	190	R			From: Cul-de-Sac					NA		NA			11/28/2001
						To: 29-6101 Falling Leaf Rd										

Virginia Department of Transportation
Traffic Engineering Division
2012
Annual Average Daily Traffic Volume Estimates By Section of Route
Fairfax Maintenance Area

Route	Length	AADT	QA	4Tire	Bus	-----Truck-----				QC	K Factor	QK	Dir Factor	AAWDT	QW	Year
						2Axle	3+Axle	1Trail	2Trail							
Fairfax County																
6104 Summer Breeze Lane	0.05	1000	R								NA			NA		12/16/2008
6104 Summer Breeze Lane	0.09	1200	R								NA			NA		12/16/2008
6104 Summer Breeze Lane	0.08	2400	R								NA			NA		11/28/2001
6105 Misty Blue Ct	0.10	220	R								NA			NA		11/28/2001
6106 Athena St	0.14	420	R								NA			NA		11/28/2001
6106 Athena St	0.05	370	R								NA			NA		06/21/2000
6107 Marsh Ct	0.04	100	R								NA			NA		11/28/2001
6108 Winding Way Ct	0.13	420	R								NA			NA		11/28/2001
6108 Winding Way Ct	0.05	170	R								NA			NA		02/17/2009
6108 Winding Way Ct	0.17	210	R								NA			NA		11/28/2001
6108 Winding Way Ct	0.05	110	R								NA			NA		11/28/2001
6109 Morning Star Ct	0.11	110	R								NA			NA		11/28/2001
6110 Wind Song Ct	0.04	100	R								NA			NA		11/28/2001
6111 Yellow Leaf Ct	0.07	180	R								NA			NA		11/28/2001
6112 Rainbow Bridge Lane	0.11	230	R								NA			NA		11/28/2001
6112 Rainbow Bridge Lane	0.07	350	R								NA			NA		11/28/2001
6112 Rainbow Bridge Lane	0.10	1100	R								NA			NA		11/28/2001
6112 Rainbow Bridge Lane	0.11	300	R								NA			NA		11/28/2001
6113 Gold Sky Ct	0.04	100	R								NA			NA		11/28/2001
6114 Winter Blue Ct	0.16	450	R								NA			NA		11/28/2001
6115 Curving Creek Ct	0.05	300	R								NA			NA		06/21/2000

Virginia Department of Transportation
Traffic Engineering Division
2012
Annual Average Daily Traffic Volume Estimates By Section of Route
Fairfax Maintenance Area

Route	Length	AADT	QA	4Tire	Bus	-----Truck-----				QC	K Factor	QK	Dir Factor	AAWDT	QW	Year
						2Axle	3+Axle	1Trail	2Trail							
Fairfax County																
(6115) Curving Creek Ct	0.10	1900	R			From: 29-6116 Rising Creek Lane					NA			NA		11/27/2001
						To: 29-6100										
(6116) Rising Creek Lane	0.14	1200	R			From: Cul-de-Sac					NA			NA		11/27/2001
						To: 29-6115 Curving Creek Ct										
(6117) Cold Plain Lane	0.05	220	R			From: 29-6100 Newington Forest Ave					NA			NA		11/27/2001
						To: Cold Plain Ct										
(6117) Cold Plain Ct	0.14	240	R			From: Dead End					NA			NA		11/28/2001
						To: Cold Plain Lane										
(6117) Cold Plain Ct	0.13	NA				From: Dead End					NA			NA		
						To: Cul-de-Sac										
(6118) Treasure Tree Ct	0.16	830	R			From: Cul-de-Sac					NA			NA		11/28/2001
						To: 29-6100										
(6119) Meadow Shire Lane	0.12	420	R			From: 29-6122 Trotting Horse Lane					NA			NA		08/31/2005
						To: 29-6196 Edward Dr										
(6119) Meadow Shire Lane	0.12	270	R			From: 29-702 Forestville Dr					NA			NA		08/31/2005
						To: Dead End										
(6120) Kelso Rd	0.08	20	R			From: Dead End					NA			NA		1986
						To: 29-6121 Brian Jac Lane										
(6120) Kelso Rd	0.12	660	R			From: 29-683 Leigh Mill Rd					NA			NA		08/31/2005
						To: Cul-de-Sac										
(6121) Brian Jac Lane	0.19	120	R			From: Cul-de-Sac					NA			NA		1996
						To: 29-6123 Dapple Grey Ct										
(6121) Brian Jac Lane	0.10	490	R			From: 29-6122 Trotting Horse Lane					NA			NA		09/19/2005
						To: 29-6120 Kelso Rd										
(6121) Brian Jac Lane	0.32	630	R			From: 29-6120 Kelso Rd					NA			NA		09/17/2005
						To: SR 7 Leesburg Pike										
(6122) Trotting Horse Lane	0.09	850	R			From: SR 7 Leesburg Pike					NA			NA		08/31/2005
						To: 29-6124 Fairpine Lane										
(6122) Trotting Horse Lane	0.11	1300	R			From: 29-6124 Fairpine Lane					NA			NA		08/31/2005
						To: 29-6125 Locust Hill Dr										
(6122) Trotting Horse Lane	0.12	970	R			From: 29-6125 Locust Hill Dr					NA			NA		08/31/2005
						To: 29-6119 Meadow Shire Lane										
(6122) Trotting Horse Lane	0.27	840	R			From: 29-6119 Meadow Shire Lane					NA			NA		08/31/2005
						To: 29-6141 Woody Lane										
(6122) Trotting Horse Lane	0.08	770	R			From: 29-6141 Woody Lane					NA			NA		08/31/2005
						To: 29-6121 Brian Jac Lane										
(6123) Dapple Grey Ct	0.15	110	R			From: Cul-de-Sac					NA			NA		1996
						To: 29-6121 Brian Jac Lane										
(6124) Fairpine Lane	0.18	400	R			From: 29-6122 Trotting Horse Lane					NA			NA		08/31/2005
						To: 29-702 Forestville Dr										
(6124) Fairpine Lane	0.09	1200	R			From: 29-702 Forestville Dr					NA			NA		05/22/2002
						To: Cul-de-Sac										

Virginia Department of Transportation
Traffic Engineering Division
2012
Annual Average Daily Traffic Volume Estimates By Section of Route
Fairfax Maintenance Area

Route	Length	AADT	QA	4Tire	Bus	-----Truck-----				QC	K Factor	QK	Dir Factor	AAWDT	QW	Year
						2Axle	3+Axle	1Trail	2Trail							
Fairfax County																
(6125) Locust Hill Dr	0.05	90	R									NA		NA		1996
(6125) Locust Hill Dr	0.31	530	R									NA		NA		08/31/2005
(6125) Locust Hill Dr	0.39	780	R									NA		NA		08/31/2005
(6126) San Jose Dr	0.09	200	R									NA		NA		03/23/2009
(6127) Brussels Ct	0.12	150	R									NA		NA		1996
(6127) Brussels Ct	0.04	70	R									NA		NA		1996
(6128) Cutwater Ct	0.04	80	R									NA		NA		1996
(6129) Halyard Lane	0.04	70	R									NA		NA		1996
(6130) Freshaire Dr	0.07	230	R									NA		NA		12/15/2008
(6130) Freshaire Dr	0.07	240	R									NA		NA		1986
(6130) Freshaire Dr	0.07	100	R									NA		NA		12/15/2008
(6130) Freshaire Dr	0.07	160	R									NA		NA		1986
(6131) Huxley Ct	0.04	80	R									NA		NA		08/12/2009
(6132) Grass Valley Ct	0.05	120	R									NA		NA		08/12/2009
(6133) Kesley Ct	0.05	120	R									NA		NA		08/12/2009
(6134) Tailcoat Ct	0.10	80	R									NA		NA		08/12/2009
(6135) Newell Ct	0.06	180	R									NA		NA		08/12/2009
(6136) Hayload Ct	0.07	90	R									NA		NA		08/12/2009
(6136) Hayload Ct	0.03	30	R									NA		NA		1986
(6137) Flower Tuft Ct	0.04	170	R									NA		NA		08/12/2009

Virginia Department of Transportation
Traffic Engineering Division
2012
Annual Average Daily Traffic Volume Estimates By Section of Route
Fairfax Maintenance Area

Route	Length	AADT	QA	4Tire	Bus	-----Truck-----				QC	K Factor	QK	Dir Factor	AAWDT	QW	Year
						2Axle	3+Axle	1Trail	2Trail							
Fairfax County																
6138 Hamor Lane	0.20	190	R			From: 29-5538					NA		NA			12/15/2008
						To: 29-5538										
6139 Hanks Pl	0.20	190	R			From: 29-4554					NA		NA			12/15/2008
						To: 29-4564										
6140 Evangel Dr	0.13	160	R			From: Cul-de-Sac					NA		NA			08/12/2009
						To: 29-5262 Hundsford Lane										
6141 Woody Lane	0.15	140	R			From: Cul-de-Sac					NA		NA			1996
						To: 29-6122 Trotting Horse Lane										
6142 Westwood Forest Dr	0.14	230	R			From: 29-696 Wolftrap Rd					NA		NA			1997
						To: Cul-de-Sac										
6143 Cervantes Lane	0.03	810	R			From: 29-641 Fairfax County Pkwy					NA		NA			12/05/2001
						To: 29-6144 Fishermans Lane										
6143 Cervantes Lane	0.08	510	R			From: 29-6148 Cervantes Ct					NA		NA			12/05/2001
						To: 29-6295 Maritime Lane										
6143 Cervantes Lane	0.07	650	R			From: Cul-de-Sac					NA		NA			12/05/2001
						To: 29-6143 Cervantes Lane										
6144 Fishermans Lane	0.05	70	R			From: 29-6145					NA		NA			12/03/2001
						To: 29-6145										
6144 Fishermans Lane	0.22	620	R			From: Dead End					NA		NA			12/03/2001
						To: 29-641 Fairfax County Pkwy										
6145 Modisto Lane	0.04	750	R			From: 29-6146 Paloma Lane					NA		NA			02/17/2009
						To: 29-6144 Fishermans Lane										
6145 Modisto Lane	0.06	590	R			From: Cul-de-Sac					NA		NA			12/05/2001
						To: 29-6144 Fishermans Lane										
6145 Modisto Lane	0.04	60	R			From: Dead End					NA		NA			12/03/2001
						To: 29-6146 Paloma Lane										
6146 Paloma Lane	0.07	150	R			From: 29-6147 Paloma Ct					NA		NA			12/03/2001
						To: 29-6145										
6146 Paloma Lane	0.09	350	R			From: Dead End					NA		NA			12/05/2001
						To: 29-6146 Paloma Lane										
6146 Paloma Lane	0.06	100	R			From: 29-6146 Paloma Lane					NA		NA			12/03/2001
						To: Cul-de-Sac										
6147 Paloma Ct	0.12	170	R			From: 29-6143 Cervantes Lane					NA		NA			12/03/2001
						To: 29-6149 Octavia Ct										
6148 Cervantes Ct	0.16	270	R			From: Cul-de-Sac					NA		NA			12/05/2001
						To: 29-6149 Octavia Ct										
6148 Cervantes Ct	0.09	150	R			From: Dead End					NA		NA			12/03/2001
						To: 29-6148 Cervantes Ct										
6149 Octavia Ct	0.05	90	R			From: 29-6148 Cervantes Ct					NA		NA			12/05/2001
						To: 29-6148 Cervantes Ct										

Virginia Department of Transportation
Traffic Engineering Division
2012
Annual Average Daily Traffic Volume Estimates By Section of Route
Fairfax Maintenance Area

Route	Length	AADT	QA	4Tire	Bus	-----Truck-----				QC	K Factor	QK	Dir Factor	AAWDT	QW	Year
						2Axle	3+Axle	1Trail	2Trail							
Fairfax County																
6149 Octavia Ct	0.06	180	R									NA		NA		12/05/2001
						From: 29-6148 Cervantes Ct										
6149 Octavia Ct	0.16	240	R									NA		NA		12/03/2001
						From: 29-6295 Maritime Lane										
						To: Dead End										
6150 Huber Ct	0.05	180	R									NA		NA		10/31/2001
						From: Dead End										
6150 Huber Ct	0.11	90	R									NA		NA		10/31/2001
						From: 29-5234 Garretson St										
						To: Cul-de-Sac										
6151 Blarney Stone Dr	0.23	690	R									NA		NA		12/16/2008
						From: 29-4580										
						To: 29-4521 Huntsman Blvd										
6152 Rosewood Hill Dr	0.05	70	R									NA		NA		1996
						From: Cul-de-Sac										
6152 Rosewood Hill Dr	0.53	610	R									NA		NA		08/30/2005
						From: 29-6153 Chase Hill Ct										
6152 Pennycress Lane	0.14	560	R									NA		NA		08/30/2005
						From: 29-675 Browns Mill Rd										
						To: 29-7383 Faust Dr										
6153 Chase Hill Ct	0.16	190	R									NA		NA		1996
						From: 29-6152										
						To: Cul-de-Sac										
6154 Country Creek Rd; Virginia Center	0.29	9000	F	98%	1%	1%	0%	0%	0%	C	0.123	F	0.586	9600	F	2012
						From: 29-701 Sutton Rd										
						To: OLD SR 243 Nutley St										
6155 Bentonbrook Dr	0.13	400	R									NA		NA		09/13/2001
						From: 29-6156 Edenderry Dr										
6155 Bentonbrook Dr	0.25	590	R									NA		NA		09/13/2001
						From: 29-6994										
						To: 29-620 Braddock Rd										
6156 Edenderry Dr	0.11	190	R									NA		NA		09/13/2001
						From: Dead End										
6156 Edenderry Dr	0.05	290	R									NA		NA		09/13/2001
						From: 29-6155 Bentonbrook Dr										
6156 Edenderry Dr	0.07	70	R									NA		NA		09/13/2001
						From: 29-6157 Tydfil Ct										
						To: Dead End										
6157 Tydfil Ct	0.17	160	R									NA		NA		08/14/2001
						From: 29-6156 Edenderry Dr										
						To: Cul-de-Sac										
6158 Queens Wood Dr	0.11	610	R									NA		NA		02/12/2009
						From: 29-651 Guinea Rd										
6158 Queens Wood Dr	0.18	390	R									NA		NA		01/28/2002
						From: 29-6159 Harrowhill Lane										
6158 Queens Wood Dr	0.05	80	R									NA		NA		01/22/2002
						From: 29-6163 Heathwood Ct										
						To: Cul-de-Sac										
6159 Harrowhill Lane	0.08	990	R									NA		NA		01/22/2002
						From: 29-6158 Queens Wood Dr										
6159 Harrowhill Lane	0.36	300	R									NA		NA		01/22/2002
						From: 29-7231 Kings Grove Ct										
						To: Cul-de-Sac										

Virginia Department of Transportation
Traffic Engineering Division
2012
Annual Average Daily Traffic Volume Estimates By Section of Route
Fairfax Maintenance Area

Route	Length	AADT	QA	4Tire	Bus	-----Truck-----				QC	K Factor	QK	Dir Factor	AAWDT	QW	Year
						2Axle	3+Axle	1Trail	2Trail							
Fairfax County																
(6160) Joshua Davis Ct	0.05	40	R				29-4687				NA			NA		1986
							Cul-de-Sac									
(6161) Hill Cumorah Dr	0.06	180	R				29-6162 New Church Ct				NA			NA		03/05/2009
							29-4687 Colton St									
(6162) New Church Ct	0.11	50	R				Dead End				NA			NA		1986
							Dead End									
(6163) Heathwood Ct	0.07	610	R				29-652 Twinbrook Rd				NA			NA		01/28/2002
							29-6158 Queens Wood Dr									
(6163) Heathwood Ct	0.05	90	R				Cul-de-Sac				NA			NA		01/22/2002
							Cul-de-Sac									
(6164) Courthouse Woods Ct	0.14	160	R				Cul-de-Sac				NA			NA		1997
							29-783									
(6165) Oakton Glen Dr	0.17	1300	R				SR 123 Chain Bridge Rd				NA			NA		1997
							29-6166 Glencroft Rd									
(6165) Oakton Glen Dr	0.35	930	R				29-6167				NA			NA		1997
							29-2068									
(6165) Oakton Glen Dr	0.07	620	R				Cul-de-Sac				NA			NA		1997
							Cul-de-Sac									
(6166) Glencroft Rd	0.17	NA					Cul-de-Sac				NA			NA		
							29-7039 Oakley Ct									
(6166) Glencroft Rd	0.08	190	R				29-7038 Glencroft Ct				NA			NA		1997
							29-6165 Oakton Glen Rd									
(6166) Glencroft Rd	0.23	410	R				29-6165 Oakton Glen Dr				NA			NA		1997
							Cul-de-Sac									
(6167) Glenoak Ct	0.06	70	R				Cul-de-Sac				NA			NA		1997
							Cul-de-Sac									
(6168) Oakledge Ct	0.15	200	R				29-2068				NA			NA		1997
							29-5130 Paynes Church Dr									
(6169) Kipp Ct	0.13	1700	R				29-654 Zion Dr				NA			NA		03/05/2009
							Cul-de-Sac									
(6170) Saint Helena Dr	0.32	120	R				0.19 ME 29-7049				NA			NA		1997
							29-5453									
(6170) Saint Helena Dr	0.09	310	R				29-665; 29-5975				NA			NA		06/21/2005
							29-665 Waples Mill Rd									
(6171) Fairfax Ridge Rd	0.37	2800	R				29-2602 Jackson St				NA			NA		01/22/2002
							Cul-de-Sac									
(6172) Dove Nest Ct	0.06	70	R				Cul-de-Sac				NA			NA		01/22/2002
							Cul-de-Sac									

Virginia Department of Transportation
Traffic Engineering Division
2012
Annual Average Daily Traffic Volume Estimates By Section of Route
Fairfax Maintenance Area

Route	Length	AADT	QA	4Tire	Bus	-----Truck-----				QC	K Factor	QK	Dir Factor	AAWDT	QW	Year
						2Axle	3+Axle	1Trail	2Trail							
Fairfax County																
(6173) Willow Pond Lane	0.10	170	R								NA			NA		02/10/2009
(6173) Willow Pond Lane	0.09	190	R								NA			NA		01/22/2002
(6174) Wax Myrtle Ct	0.11	100	R								NA			NA		1986
(6175) Fox Lair Dr	0.03	40	R								NA			NA		1986
(6175) Fox Lair Dr	0.16	280	R								NA			NA		02/10/2009
(6175) Fox Lair Dr	0.11	310	R								NA			NA		1986
(6176) De Soto St	0.09	140	R								NA			NA		1986
(6176) De Soto St	0.08	690	R								NA			NA		02/10/2009
(6177) Bakersville Lane	0.02	320	R								NA			NA		03/16/2009
(6177) Bakersville Lane	0.21	920	R								NA			NA		02/10/2009
(6178) Beverly Park Dr	0.05	130	R								NA			NA		1986
(6178) Beverly Park Dr	0.21	910	R								NA			NA		01/15/2009
(6178) Beverly Park Dr	0.11	1500	R								NA			NA		03/16/2009
(6179) Belinger Ct	0.03	60	R								NA			NA		1986
(6179) Belinger Ct	0.18	260	R								NA			NA		01/15/2009
(6180) Live Oak Dr	0.03	170	R								NA			NA		1997
(6180) Live Oak Dr	0.15	50	R								NA			NA		1997
(6181) Rivercrest Dr	0.23	130	R								NA			NA		1997
(6182) Heather Hill Lane	0.04	220	R								NA			NA		1997
(6182) Heather Hill Lane	0.05	150	R								NA			NA		1997
(6183) Salt Meadow Lane	0.09	90	R								NA			NA		1997

Virginia Department of Transportation
Traffic Engineering Division
2012
Annual Average Daily Traffic Volume Estimates By Section of Route
Fairfax Maintenance Area

Route	Length	AADT	QA	4Tire	Bus	-----Truck-----				QC	K Factor	QK	Dir Factor	AAWDT	QW	Year
						2Axle	3+Axle	1Trail	2Trail							
Fairfax County																
6183 Salt Meadow Lane	0.04	60	R			From: 29-6182 Heather Hill Lane					NA			NA		1997
						To: Dead End										
6184 Heather Hill Ct	0.05	80	R			From: Dead End					NA			NA		1997
6184 Heather Hill Ct	0.06	70	R			From: 29-6182 Heather Hill Lane					NA			NA		1997
						To: Dead End										
6185 Karmich St	0.21	200	R			From: Dead End					NA			NA		10/23/2001
6185 Karmich St	0.11	280	R			From: 29-6192 Karmich Ct					NA			NA		03/04/2009
						To: 29-641; 29-6197										
6186 Wendy Ann Ct	0.06	60	R			From: Cul-de-Sac					NA			NA		10/23/2001
						To: 29-641 Fairfax County Pkwy										
6187 Piney Branch Rd	0.29	90	R			From: Cul-de-Sac					NA			NA		1986
						To: FR-903 Lee Hwy Frontage										
6187 Piney Branch Rd	0.43	4900	R			From: US 29 Lee Highway					NA			NA		04/30/2003
						To: 29-608 West Ox Rd										
6188 Woodbury Knoll Ct	0.06	48	R			From: Dead End					NA			NA		10/23/2001
						To: 29-653 Sideburn Rd										
6188 Woodbury Woods Ct	0.06	290	R			From: 29-6189 Woodbury Woods Pl					NA			NA		10/23/2001
						To: Cul-de-Sac										
6188 Woodbury Woods Ct	0.09	180	R			From: Cul-de-Sac					NA			NA		10/23/2001
						To: Cul-de-Sac										
6189 Woodbury Woods Pl	0.04	40	R			From: Cul-de-Sac					NA			NA		1986
						To: 29-6188										
6190 Wayfarer Dr	0.04	40	R			From: Cul-de-Sac					NA			NA		07/05/2000
						To: 29-6191 Daysailer Dr										
6190 Wayfarer Dr	0.21	590	R			From: 29-6191 Daysailer Dr					NA			NA		11/07/2001
						To: SR 123 Ox Rd										
6191 Daysailer Dr	0.37	480	R			From: Dead End					NA			NA		11/07/2001
						To: 29-6190 Wayfarer Dr										
6192 Karmich Ct	0.08	40	R			From: 29-6185 Karmich St					NA			NA		10/23/2001
						To: Cul-de-Sac										
6193 Fariba Ct	0.13	140	R			From: 29-673 Lawyers Rd					NA			NA		1997
						To: Cul-de-Sac										
6194 Myra Dr	0.06	20	R			From: Cul-de-Sac					NA			NA		1996
						To: 29-6195 Wiesman Ct										
6194 Myra Dr	0.09	100	R			From: 29-6195 Wiesman Ct					NA			NA		02/18/2009
						To: 29-702 Forestville Dr										
6194 Myra Dr	0.11	80	R			From: 29-702 Forestville Dr					NA			NA		1996
						To: Cul-de-Sac										
6195 Wiesman Ct	0.09	100	R			From: 29-6194 Myra Dr					NA			NA		1996
						To: Cul-de-Sac										

Virginia Department of Transportation
Traffic Engineering Division
2012
Annual Average Daily Traffic Volume Estimates By Section of Route
Fairfax Maintenance Area

Route	Length	AADT	QA	4Tire	Bus	-----Truck-----				QC	K Factor	QK	Dir Factor	AAWDT	QW	Year
						2Axle	3+Axle	1Trail	2Trail							
Fairfax County																
6196 Edward Dr	0.18	90	R								NA		NA			1986
6197 Roberts Pkwy	0.31	9900	F	99%	1%	0%	0%	0%	0%	F	0.099	F	0.517	11000	F	2012
6197 Roberts Pkwy	0.22	11000	F	99%	1%	0%	0%	0%	0%	F	0.1	F	0.541	11000	F	2012
6197 Roberts Pkwy	0.69	17000	F	99%	1%	0%	0%	0%	0%	C	0.099	F	0.630	18000	F	2012
6198 Timberly Lane	0.32	690	R								NA		NA			1997
6198 Timberly Lane	0.04	430	R								NA		NA			1997
6199 Timberly Ct	0.13	130	R								NA		NA			1997
6200 Blueridge View Dr	0.03	860	R								NA		NA			08/24/2000
6200 Blueridge View Dr	0.24	870	R								NA		NA			03/23/2009
6201 Secret Hollow Lane	0.13	130	R								NA		NA			08/24/2000
6201 Secret Hollow Lane	0.18	80	R								NA		NA			08/24/2000
6202 Martins Hundred Dr	0.42	NA									NA		NA			
6202 Hidden Canyon Rd	0.56	8	R								NA		NA			08/24/2000
6202 Hidden Canyon Rd	0.03	410	R								NA		NA			11/07/2001
6202 Hidden Canyon Rd	0.05	500	R								NA		NA			11/07/2001
6202 Hidden Canyon Rd	0.04	470	R								NA		NA			10/23/2001
6202 Hidden Canyon Rd	0.02	490	R								NA		NA			10/23/2001
6202 Hidden Canyon Rd	0.11	860	R								NA		NA			10/23/2001
6202 Hidden Canyon Rd	0.32	410	R								NA		NA			10/23/2001
6203 Riverland Run	0.09	60	R								NA		NA			08/24/2000
6203 Riverland Run	0.05	10	R								NA		NA			08/24/2000
6204 Knoll View Pl	0.11	110	R								NA		NA			08/24/2000

Virginia Department of Transportation
Traffic Engineering Division
2012
Annual Average Daily Traffic Volume Estimates By Section of Route
Fairfax Maintenance Area

Route	Length	AADT	QA	4Tire	Bus	-----Truck-----				QC	K Factor	QK	Dir Factor	AAWDT	QW	Year	
						2Axle	3+Axle	1Trail	2Trail								
Fairfax County																	
6205	Misty Meadow Way	0.04	40	R								NA		NA		08/24/2000	
6206	Whispering Glen Ct	0.04	60	R								NA		NA		08/24/2000	
6207	Harmony Hill Ct	0.10	120	R								NA		NA		08/24/2000	
6208	Bishopsgate Way	0.70	60	R								NA		NA		1996	
6209	Tottenham Lane	0.11	240	R								NA		NA		09/17/2005	
6210	Bishopsgate Ct	0.06	70	R								NA		NA		1996	
6211	Burywood Lane	0.24	230	R								NA		NA		1996	
6211	Burywood Lane	0.17	120	R								NA		NA		1996	
6212	Silkwood Ct	0.26	NA									NA		NA			
6213	Green Holly Springs Lane	0.06	140	R								NA		NA		08/16/2005	
6214	Green Holly Springs Ct	0.14	200	R								NA		NA		05/22/2002	
6215	Willard Rd	0.73	15000	F	97%	1%	1%	0%	1%	0%	C	0.117	F	0.564	16000	F	2012
6215	Willard Rd	0.06	8000	R								NA		NA		03/04/2009	
6215	Willard Rd	0.13	3700	R								NA		NA		1986	
6215	Willard Rd	0.23	1800	R								NA		NA		1986	
6216	Henninger Ct	0.20	1100	R								NA		NA		1986	
6217	Hazel Park Ct	0.11	1700	R								NA		NA		1986	
6218	Holly Spring Dr	0.17	520	R								NA		NA		09/09/1999	
6218	Holly Spring Dr	0.09	790	R								NA		NA		09/09/1999	
6218	Holly Spring Dr	0.09	940	R								NA		NA		09/09/1999	

Virginia Department of Transportation
Traffic Engineering Division
2012
Annual Average Daily Traffic Volume Estimates By Section of Route
Fairfax Maintenance Area

Route	Length	AADT	QA	4Tire	Bus	-----Truck-----				QC	K Factor	QK	Dir Factor	AAWDT	QW	Year
						2Axle	3+Axle	1Trail	2Trail							
Fairfax County																
(6219) Holly Run Ct	0.05	40	R								NA			NA		08/17/2009
From: Cul-de-Sac																
To: 29-6218 Holly Spring Dr																
(6220) Algonkian Pkwy	0.12	21000	F	99%	0%	0%	0%	0%	0%	F	0.112	F	0.825	22000	F	2012
From: SR 7 Leesburg Pike																
To: 29-6221 Cup Leaf Holly Court																
(6220) Algonkian Pkwy	0.74	21000	F	99%	0%	0%	0%	0%	0%	C	0.111	F	0.832	23000	F	2012
From: 29-6221 Cupleaf Holly Court																
To: Loudoun County Line																
(6221) Cup Leaf Holly Court	0.18	610	R								NA			NA		08/16/2005
From: 29-6222 Holly Knoll Circle																
To: 29-6220 Holly Knoll Dr																
(6221) Cup Leaf Holly Court	0.40	270	R								NA			NA		08/17/2009
From: 29-6224																
To: 29-6221 Begin Loop																
(6222) Holly Knoll Cir	0.28	330	R								NA			NA		09/09/1999
From: 29-6223 Cardinal Holly Ct																
(6222) Holly Knoll Cir	0.38	410	R								NA			NA		09/09/1999
From: 29-6221 End Loop																
To: Dead End																
(6223) Cardinal Holly Ct	0.05	10	R								NA			NA		08/17/2009
From: 29-6222 Holly Knoll Cir																
To: SR 7 Leesburg Pike																
(6224) Rolling Holly Dr	0.24	2500	R								NA			NA		09/09/1999
From: 29-6221 Cup Leaf Holly Court																
(6224) Rolling Holly Dr	0.18	1200	R								NA			NA		09/09/1999
From: 29-6218 Holly Spring Dr																
(6224) Rolling Holly Dr	0.13	420	R								NA			NA		09/09/1999
From: 29-6958 Fallen Holly Ct																
(6224) Rolling Holly Dr	0.11	48	R								NA			NA		09/09/1999
From: Cul-de-Sac																
To: Dead End																
(6225) Butter Churn Dr	0.11	250	R								NA			NA		11/09/2009
From: 29-7217 Plowman Ct																
(6225) Butter Churn Dr	0.08	810	R								NA			NA		06/21/2005
From: 29-7215 Yellow Tavern Rd																
(6225) Butter Churn Dr	0.09	1100	R								NA			NA		06/21/2005
From: 29-6710 Shallow Ford Rd																
(6225) Butter Churn Dr	0.06	830	R								NA			NA		1997
From: 29-6227 Forty Oaks Dr																
(6225) Butter Churn Dr	0.07	730	R								NA			NA		1997
From: 29-6226 Butter Churn Ct																
(6225) Butter Churn Dr	0.06	140	R								NA			NA		07/28/2005
From: SR 228 Dranesville Rd																
(6225) Butter Churn Dr	0.06	140	R								NA			NA		07/28/2005
From: 29-7220 Cliff Edge Dr																
To: Cul-de-Sac																
(6226) Butter Churn Ct	0.04	40	R								NA			NA		08/18/2009
From: 29-6225 Butter Churn Dr																
To: 29-6251 Powells Tavern Pl																
(6227) Forty Oaks Dr	0.02	8	R								NA			NA		1997
From: 0.02 ME 29-6251																
(6227) Forty Oaks Dr	0.03	70	R								NA			NA		1997
From: 29-6228 S, Rock Chapel Rd																

Virginia Department of Transportation
Traffic Engineering Division
2012
Annual Average Daily Traffic Volume Estimates By Section of Route
Fairfax Maintenance Area

Route	Length	AADT	QA	4Tire	Bus	-----Truck-----				QC	K Factor	QK	Dir Factor	AAWDT	QW	Year
						2Axle	3+Axle	1Trail	2Trail							
Fairfax County																
(6227) Forty Oaks Dr	0.05	850	R									NA		NA		1997
(6227) Forty Oaks Dr	0.08	960	R									NA		NA		1997
(6227) Forty Oaks Dr	0.08	1200	R									NA		NA		1997
(6227) Forty Oaks Dr	0.12	350	R									NA		NA		07/14/2005
(6228) Rock Chapel Rd	0.18	160	R									NA		NA		1996
(6228) Rock Chapel Rd	0.04	290	R									NA		NA		07/21/2005
(6228) Rock Chapel Rd	0.08	400	R									NA		NA		07/21/2005
(6228) Rock Chapel Rd	0.13	700	R									NA		NA		07/21/2005
(6228) Rock Chapel Rd	0.06	150	R									NA		NA		07/21/2005
(6228) Rock Chapel Rd	0.13	310	R									NA		NA		07/21/2005
(6228) Rock Chapel Rd	0.05	300	R									NA		NA		03/09/2009
(6228) Rock Chapel Rd	0.02	590	R									NA		NA		07/21/2005
(6229) Stone Church Ct	0.03	80	R									NA		NA		08/18/2009
(6230) Walker Lake Dr	0.53	250	R									NA		NA		1996
(6231) Falcon Ridge Rd	0.44	880	R									NA		NA		03/23/2009
(6231) Falcon Ridge Rd	0.37	670	R									NA		NA		03/23/2009
(6232) Wilbur Ct	0.08	140	R									NA		NA		12/03/2001
(6233) Norwegian Mill Ct	0.11	110	R									NA		NA		05/22/2002
(6234) Schindel Ct	0.06	40	R									NA		NA		1996
(6235) Riva Ridge Dr	0.16	790	R									NA		NA		09/13/2005
(6235) Riva Ridge Dr	0.14	860	R									NA		NA		09/13/2005
(6235) Riva Ridge Dr	0.26	780	R									NA		NA		09/13/2005

Virginia Department of Transportation
Traffic Engineering Division
2012
Annual Average Daily Traffic Volume Estimates By Section of Route
Fairfax Maintenance Area

Route	Length	AADT	QA	4Tire	Bus	-----Truck-----				QC	K Factor	QK	Dir Factor	AAWDT	QW	Year
						2Axle	3+Axle	1Trail	2Trail							
Fairfax County																
(6235) Riva Ridge Dr	0.69	710	R									NA		NA		09/13/2005
(6236) Kettle Pond Lane	0.30	190	R									NA		NA		1996
(6237) Morningwood Lane	0.12	170	R									NA		NA		1996
(6237) Morningwood Lane	0.07	47	R									NA		NA		1996
(6238) Wynkoop Dr	0.19	160	R									NA		NA		1996
(6238) Wynkoop Dr	0.04	300	R									NA		NA		09/13/2005
(6238) Wynkoop Dr	0.22	980	R									NA		NA		09/13/2005
(6238) Wynkoop Dr	0.04	1200	R									NA		NA		09/13/2005
(6239) McMillen Ct	0.12	140	R									NA		NA		1996
(6240) Van Dusen Ct	0.07	70	R									NA		NA		1996
(6241) Kedge Dr	0.12	820	R									NA		NA		10/05/2005
(6241) Kedge Dr	0.11	360	R									NA		NA		10/05/2005
(6241) Kedge Dr	0.13	180	R									NA		NA		1996
(6242) Kedge Ct	0.06	100	R									NA		NA		1996
(6243) Maritime Ct	0.14	210	R									NA		NA		12/03/2001
(6244) Woodland Ridge Dr	0.09	90	R									NA		NA		1986
(6244) Woodland Ridge Dr	0.10	320	R									NA		NA		03/05/2009
(6244) Woodland Ridge Dr	0.13	6200	R									NA		NA		04/10/2003
(6245) Woodland Ridge Ct	0.09	90	R									NA		NA		1986
(6246)	0.03	20	R									NA		NA		09/08/2000
(6246)	0.03	10	R									NA		NA		09/08/2000

Virginia Department of Transportation
Traffic Engineering Division
2012
Annual Average Daily Traffic Volume Estimates By Section of Route
Fairfax Maintenance Area

Route	Length	AADT	QA	4Tire	Bus	-----Truck-----				QC	K Factor	QK	Dir Factor	AAWDT	QW	Year
						2Axle	3+Axle	1Trail	2Trail							
Fairfax County																
(6247)	0.01	40	R											NA		09/08/2000
(6248) Walnut Knoll Dr	0.16	140	R											NA		1986
(6249) Wind Haven Way	0.21	60	R											NA		1986
(6250) Shellbark Pl	0.07	110	R											NA		1996
(6251) Powells Tavern Pl	0.05	100	R											NA		1996
(6251) Powells Tavern Pl	0.08	1300	R											NA		07/18/2005
(6251) Powells Tavern Pl	0.42	1300	R											NA		07/18/2005
(6251) Powells Tavern Pl	0.54	5400	R											NA		06/21/2005
(6252) Longleaf Lane	0.07	190	R											NA		1996
(6252) Longleaf Lane	0.09	140	R											NA		07/21/2005
(6252) Longleaf Lane	0.21	220	R											NA		07/21/2005
(6253) Reams Station Pl	0.04	90	R											NA		1996
(6254) Sayers Creek Lane	0.10	150	R											NA		1996
(6254) Sayers Creek Lane	0.09	180	R											NA		07/21/2005
(6254) Sayers Creek Lane	0.07	120	R											NA		07/21/2005
(6255) Old Dorm Pl	0.06	100	R											NA		1996
(6255) Old Dorm Pl	0.04	60	R											NA		1996
(6256) Briery River Ter	0.05	70	R											NA		1996
(6256) Briery River Ter	0.08	100	R											NA		1996
(6257) Whitefur Lane	0.06	100	R											NA		1996
(6258) Builders Rd	0.12	120	R											NA		1996

Virginia Department of Transportation
Traffic Engineering Division
2012
Annual Average Daily Traffic Volume Estimates By Section of Route
Fairfax Maintenance Area

Route	Length	AADT	QA	4Tire	Bus	-----Truck-----				QC	K Factor	QK	Dir Factor	AAWDT	QW	Year
						2Axle	3+Axle	1Trail	2Trail							
Fairfax County																
(6258) Builders Rd	0.06	210	R								NA		NA			07/25/2005
(6258) Builders Rd	0.05	340	R								NA		NA			07/25/2005
(6258) Builders Rd	0.10	870	R								NA		NA			07/25/2005
(6258) Builders Rd	0.07	1700	R								NA		NA			07/26/2005
(6258) Builders Rd	0.04	2100	R								NA		NA			07/26/2005
(6258) Builders Rd	0.03	2300	R								NA		NA			07/26/2005
(6258) Builders Rd	0.10	2700	R								NA		NA			07/26/2005
(6258) Builders Rd	0.04	5500	R								NA		NA			07/26/2005
(6258) Builders Rd	0.04	590	R								NA		NA			07/26/2005
(6259) Fantasia Circle	0.07	40	R								NA		NA			1986
(6259) Fantasia Circle	0.07	240	R								NA		NA			08/10/2005
(6259) Fantasia Circle	0.05	340	R								NA		NA			08/10/2005
(6259) Fantasia Dr	0.23	1800	R								NA		NA			08/10/2005
(6259) Fantasia Dr	0.28	1700	R								NA		NA			08/10/2005
(6259) Fantasia Dr	0.20	980	R								NA		NA			08/10/2005
(6259) Fantasia Dr	0.14	340	R								NA		NA			08/10/2005
(6259) Fantasia Dr	0.06	80	R								NA		NA			08/10/2005
(6259) Fantasia Dr	0.04	30	R								NA		NA			1996
(6260) Taustin Lane	0.26	310	R								NA		NA			07/14/2005
(6261) Nathan Lane	0.16	1100	R								NA		NA			06/26/2005
(6261) Nathan Lane	0.05	370	R								NA		NA			07/18/2005
(6261) Nathan Lane	0.06	310	R								NA		NA			07/18/2005
(6261) Nathan Lane	0.04	240	R								NA		NA			07/18/2005
(6261) Nathan Lane	0.11	NA									NA		NA			

Virginia Department of Transportation
Traffic Engineering Division
2012
Annual Average Daily Traffic Volume Estimates By Section of Route
Fairfax Maintenance Area

Route	Length	AADT	QA	4Tire	Bus	-----Truck-----				QC	K Factor	QK	Dir Factor	AAWDT	QW	Year
						2Axle	3+Axle	1Trail	2Trail							
Fairfax County																
(6262) Builders Court	0.04	40	R								NA			NA		1997
(6262) Permit Court	0.13	110	R								NA			NA		1997
(6263) Nathan Ct	0.06	80	R								NA			NA		1997
(6264) Scranton Ct	0.06	80	R								NA			NA		1997
(6265) Cub Run Rd	0.70	910	R								NA			NA		12/03/2001
(6265) Cub Run Rd	0.06	500	R								NA			NA		12/03/2001
(6265) Cub Run Rd	0.08	620	R								NA			NA		12/03/2001
(6265) Cub Run Rd	0.10	700	R								NA			NA		12/03/2001
(6265) Cub Run Rd	0.09	1800	R								NA			NA		12/03/2001
(6265) Cub Run Rd	0.06	1700	R								NA			NA		12/03/2001
(6265) Cub Run Rd	0.11	2500	R								NA			NA		12/03/2001
(6266) Silas Hutchinson Dr	0.26	30	R								NA			NA		12/03/2001
(6266) Silas Hutchinson Dr	0.22	480	R								NA			NA		12/03/2001
(6266) Silas Hutchinson Dr	0.12	950	R								NA			NA		12/03/2001
(6266) Silas Hutchinson Dr	0.13	120	R								NA			NA		12/03/2001
(6267) General Kearny Ct	0.14	320	R								NA			NA		08/24/2000
(6268) General Stevens Ct	0.08	220	R								NA			NA		08/24/2000
(6268) General Stevens Ct	0.11	280	R								NA			NA		08/24/2000
(6269) Charnita Ct	0.13	120	R								NA			NA		1996
(6270) Eldridge Lane	0.06	480	R								NA			NA		07/18/2005
(6271) Lady Fairfax Cir	0.07	100	R								NA			NA		1997

Virginia Department of Transportation
Traffic Engineering Division
2012
Annual Average Daily Traffic Volume Estimates By Section of Route
Fairfax Maintenance Area

Route	Length	AADT	QA	4Tire	Bus	-----Truck-----				QC	K Factor	QK	Dir Factor	AAWDT	QW	Year
						2Axle	3+Axle	1Trail	2Trail							
Fairfax County																
6272 Nureyev Lane	0.03	370	R									NA		NA		07/18/2005
6272 Nureyev Lane	0.06	430	R									NA		NA		07/18/2005
6272 Nureyev Lane	0.04	420	R									NA		NA		03/09/2009
6273 Sadlers Wells Ct	0.14	140	R									NA		NA		1996
6274 Folley Lick Ct	0.13	140	R									NA		NA		1996
6275 Bayou Ct	0.05	50	R									NA		NA		1997
6276 Attorney Ct	0.05	30	R									NA		NA		1986
6277 Winterwood Pl	0.11	150	R									NA		NA		1996
6278 Little Stones Lane	0.11	100	R									NA		NA		1997
6279 Bayou Dr	0.05	250	R									NA		NA		07/18/2005
6279 Bayou Dr	0.06	80	R									NA		NA		07/18/2005
6280 Rich Meadow Dr	0.11	510	R									NA		NA		08/16/2005
6280 Rich Meadow Dr	0.63	380	R									NA		NA		08/16/2005
6280 Rich Meadow Dr	0.29	120	R									NA		NA		1996
6281 Crown Meadow Dr	0.36	160	R									NA		NA		08/17/2009
6282 Richland Valley Dr	0.21	100	R									NA		NA		1996
6283 Thunderhill Ct	0.17	170	R									NA		NA		1996
6284 Euphrates Ct	0.05	110	R									NA		NA		07/23/2001
6285 Graypine Pl	0.07	80	R									NA		NA		1996
6286 Monalaine Ct	0.13	60	R									NA		NA		1996

Virginia Department of Transportation
Traffic Engineering Division
2012
Annual Average Daily Traffic Volume Estimates By Section of Route
Fairfax Maintenance Area

Route	Length	AADT	QA	4Tire	Bus	-----Truck-----				QC	K Factor	QK	Dir Factor	AAWDT	QW	Year
						2Axle	3+Axle	1Trail	2Trail							
Fairfax County																
6288	Ramesses Ct	0.19	340	R								NA		NA		1996
6289	Nubian Ct	0.14	140	R								NA		NA		1996
6290	Arnon Ridge Ct	0.23	100	R								NA		NA		1996
6291	Seabrook Lane	0.33	670	R								NA		NA		12/04/2001
6291	Seabrook Lane	0.04	NA									NA		NA		
6291	Seabrook Lane	0.09	130	R								NA		NA		05/01/2003
6292	Shadowlake Way	0.43	270	R								NA		NA		12/04/2001
6293	Bertito Lane	0.08	220	R								NA		NA		02/17/2009
6293	Bertito Lane	0.18	NA									NA		NA		
6294	Renshaw Ct	0.05	60	R								NA		NA		1986
6295	Maritime Lane	0.10	NA									NA		NA		
6295	Maritime Lane	0.23	570	R								NA		NA		12/04/2001
6295	Maritime Lane	0.06	460	R								NA		NA		12/04/2001
6295	Maritime Lane	0.03	410	R								NA		NA		12/04/2001
6295	Maritime Lane	0.08	560	R								NA		NA		12/05/2001
6295	Maritime Lane	0.02	520	R								NA		NA		02/17/2009
6295	Maritime Lane	0.15	390	R								NA		NA		12/05/2001
6295	Maritime Lane	0.11	160	R								NA		NA		12/03/2001
6296	Peoria Ct	0.16	230	R								NA		NA		02/17/2009
6297	Penn Manor Ct	0.11	170	R								NA		NA		12/03/2001
6298	Seacraft Ct	0.08	150	R								NA		NA		12/03/2001

Virginia Department of Transportation
Traffic Engineering Division
2012
Annual Average Daily Traffic Volume Estimates By Section of Route
Fairfax Maintenance Area

Route	Length	AADT	QA	4Tire	Bus	-----Truck-----				QC	K Factor	QK	Dir Factor	AAWDT	QW	Year
						2Axle	3+Axle	1Trail	2Trail							
Fairfax County																
6299 Forest Lake Dr	0.36	140	R									NA		NA		1986
6300 Folkstone Dr	0.07	80	R									NA		NA		1996
6300 Folkstone Dr	0.14	440	R									NA		NA		08/08/2005
6300 Folkstone Dr	0.09	640	R									NA		NA		08/08/2005
6300 Folkstone Dr	0.16	720	R									NA		NA		08/08/2005
6300 Folkstone Dr	0.51	1200	R									NA		NA		08/08/2005
6301 Castlevine Ct	0.11	300	R									NA		NA		08/08/2005
6302 Promenade Pl	0.06	90	R									NA		NA		1996
6303 Millstream Ct	0.05	50	R									NA		NA		1996
6304 Bronzegate Ct	0.13	350	R									NA		NA		03/10/2009
6305 Denmark Dr	0.06	90	R									NA		NA		1996
6306 Oakhampton Pl	0.05	330	R									NA		NA		03/11/2009
6306 Oakhampton Pl	0.16	260	R									NA		NA		1996
6307 Brofferton Ct	0.08	140	R									NA		NA		1996
6308 Daniel Webster Dr	0.05	250	R									NA		NA		03/24/2009
6308 Seskey Glen Ct	0.06	280	R									NA		NA		1996
6309 Wendell Holmes Rd	0.18	260	R									NA		NA		1996
6309 Wendell Holmes Rd	0.03	10	R									NA		NA		1996
6310 Pinecrest View Ct	0.06	80	R									NA		NA		1996
6311 Magna Carta Rd	0.10	620	R									NA		NA		07/28/2005
6311 Magna Carta Rd	0.06	690	R									NA		NA		07/28/2005

Virginia Department of Transportation
Traffic Engineering Division
2012
Annual Average Daily Traffic Volume Estimates By Section of Route
Fairfax Maintenance Area

Route	Length	AADT	QA	4Tire	Bus	-----Truck-----				QC	K Factor	QK	Dir Factor	AAWDT	QW	Year
						2Axle	3+Axle	1Trail	2Trail							
Fairfax County																
(6311) Magna Carta Rd	0.17	1000	R								NA			NA		07/28/2005
						From: 29-6347 Armada St										
						To: 29-6346 Coronation Rd										
(6311) Magna Carta Rd	0.11	910	R								NA			NA		1997
						From: 29-6343 Keele Dr										
(6311) Magna Carta Rd	0.09	560	R								NA			NA		1997
						From: 29-6305 Denmark Dr										
(6311) Magna Carta Rd	0.09	790	R								NA			NA		1997
						From: 29-6312 Arnsley Dr										
(6311) Magna Carta Rd	0.07	1100	R								NA			NA		1997
						From: 29-6314 Congreve Ct										
(6311) Magna Carta Rd	0.04	1300	R								NA			NA		1997
						To: 29-667 EAST										
						From: 29-6311 Magna Carta Rd										
(6312) Arnsley Dr	0.07	450	R								NA			NA		07/28/2005
						To: 29-6313 Arnsley Ct										
						From: Dead End										
(6313) Arnsley Ct	0.08	140	R								NA			NA		1996
						From: 29-6312 Arnsley Dr										
(6313) Arnsley Ct	0.08	90	R								NA			NA		1996
						To: Cul-de-Sac										
						From: Cul-de-Sac										
(6314) Congreve Ct	0.10	100	R								NA			NA		1996
						To: 29-6311 Magna Carta Rd										
						From: Cul-de-Sac										
(6315) Timber Wood Way	0.09	100	R								NA			NA		1996
						To: 29-6317 Crystal Wood Ct										
(6315) Timber Wood Way	0.06	200	R								NA			NA		08/10/2005
						To: 29-6316 Granite Wood Ct										
(6315) Timber Wood Way	0.07	300	R								NA			NA		08/10/2005
						From: 29-5342 Reign St										
(6315) Timber Wood Way	0.02	810	R								NA			NA		03/11/2009
						To: 0.02 ME 29-5342										
(6315) Timber Wood Way	0.31	390	R								NA			NA		08/10/2005
						To: 29-608 West Ox Rd										
						From: Cul-de-Sac										
(6316) Granite Wood Ct	0.05	50	R								NA			NA		1996
						To: 29-6315 Timber Wood Way										
						From: Cul-de-Sac										
(6317) Crystal Wood Ct	0.05	49	R								NA			NA		1996
						To: 29-6315 Timber Wood Way										
						From: Cul-de-Sac										
(6318) North Park St	0.06	NA									NA			NA		
						To: 29-8847, North Park Ct										
(6318) North Park St	0.11	120	R								NA			NA		11/09/2009
						To: 29-936 Sandburg St										
(6318) North Park St	0.08	110	R								NA			NA		1997
						To: 29-6319 Ithaca St										
(6318) North Park St	0.03	220	R								NA			NA		11/07/2005
						To: 29-8144 Lellah Ct										
(6318) North Park St	0.06	NA									NA			NA		
						To: Cul-de-Sac										

Virginia Department of Transportation
Traffic Engineering Division
2012
Annual Average Daily Traffic Volume Estimates By Section of Route
Fairfax Maintenance Area

Route	Length	AADT	QA	4Tire	Bus	-----Truck-----				QC	K Factor	QK	Dir Factor	AAWDT	QW	Year
						2Axle	3+Axle	1Trail	2Trail							
Fairfax County																
6319 Ithaca St	0.05	200	R									NA		NA		1986
6319 Ithaca St	0.03	760	R									NA		NA		11/02/2005
6319 Ithaca St	0.01	290	R									NA		NA		11/02/2005
6320 Ayreshire Rd	0.17	380	R									NA		NA		08/17/2005
6320 Ayreshire Rd	0.09	140	R									NA		NA		1996
6321 Bree Hill Rd	0.14	180	R									NA		NA		1996
6321 Bree Hill Rd	0.22	200	R									NA		NA		1996
6322 Woodcroft Ct	0.05	50	R									NA		NA		1997
6323 Betsy Lane	0.21	210	R									NA		NA		1996
6324 Meadowood Dr	0.23	90	R									NA		NA		1997
6325 Cross School Rd	0.31	1100	R									NA		NA		08/24/2005
6325 Cross School Rd	0.03	370	R									NA		NA		08/24/2005
6325 Cross School Rd	0.27	310	R									NA		NA		09/24/2005
6326 Ramstead Lane	0.08	90	R									NA		NA		1996
6327 Wintergreen Ct	0.06	100	R									NA		NA		1996
6328 Dayflower Ct	0.10	120	R									NA		NA		1996
6329 Midsummer Dr	0.10	140	R									NA		NA		1996
6329 Midsummer Dr	0.25	190	R									NA		NA		08/24/2005
6329 Midsummer Dr	0.05	410	R									NA		NA		08/24/2005
6329 Midsummer Dr	0.07	720	R									NA		NA		08/24/2005
6330 Becontree Lake Dr	0.04	620	R									NA		NA		1986

Virginia Department of Transportation
Traffic Engineering Division
2012
Annual Average Daily Traffic Volume Estimates By Section of Route
Fairfax Maintenance Area

Route	Length	AADT	QA	4Tire	Bus	-----Truck-----				QC	K Factor	QK	Dir Factor	AAWDT	QW	Year
						2Axle	3+Axle	1Trail	2Trail							
Fairfax County																
6330 Becontree Lake Dr	0.12	170	R								NA		NA			1986
6331 Michael Faraday Ct	0.08	210	R								NA		NA			1986
6332 Barton Hill Rd	0.06	160	R								NA		NA			1996
6332 Barton Hill Rd	0.23	370	R								NA		NA			08/24/2005
6332 Barton Hill Rd	0.25	1200	R								NA		NA			08/24/2005
6333 Wilder Point Lane	0.10	100	R								NA		NA			1996
6334 Quimby Point Lane	0.06	60	R								NA		NA			1996
6335 Longwood Grove Dr	0.45	550	R								NA		NA			08/29/2005
6336 Mercator Dr	0.05	1900	R								NA		NA			04/15/2002
6337 Bowman Towne Dr	0.43	3600	R								NA		NA			04/11/2002
6338 Concord Point Lane	0.12	140	R								NA		NA			1996
6339 Kinship Dr	0.09	90	R								NA		NA			1986
6340 Conquest Pl	0.09	100	R								NA		NA			1986
6341 Fanieul Hall Ct	0.05	90	R								NA		NA			1986
6341 Fanieul Hall Ct	0.07	330	R								NA		NA			07/28/2005
6342 Bexhill Ct	0.05	60	R								NA		NA			1986
6343 Keele Dr	0.13	2100	R								NA		NA			07/28/2005
6344 Etruscan Dr	0.09	160	R								NA		NA			1996
6344 Etruscan Dr	0.14	210	R								NA		NA			1996
6345 Holkein Dr	0.12	160	R								NA		NA			1996

Virginia Department of Transportation
Traffic Engineering Division
2012
Annual Average Daily Traffic Volume Estimates By Section of Route
Fairfax Maintenance Area

Route	Length	AADT	QA	4Tire	Bus	-----Truck-----				QC	K Factor	QK	Dir Factor	AAWDT	QW	Year
						2Axle	3+Axle	1Trail	2Trail							
Fairfax County																
6346 Coronation Rd	0.12	190	R								NA			NA		1996
6347 Armada St	0.05	450	R								NA			NA		07/28/2005
6347 Armada St	0.19	410	R								NA			NA		07/28/2005
6348 Firenze Ct	0.07	90	R								NA			NA		1996
6349 Lyme Bay Dr	0.05	1600	R								NA			NA		07/28/2005
6349 Lyme Bay Dr	0.02	2500	R								NA			NA		04/22/2002
6349 Lyme Bay Dr	0.21	1400	R								NA			NA		07/28/2005
6350 Farthingale Dr	0.17	3600	R								NA			NA		06/21/2005
6350 Farthingale Dr	0.04	1900	R								NA			NA		07/28/2005
6350 Farthingale Dr	0.20	2000	R								NA			NA		07/28/2005
6351 Classic Ct	0.04	90	R								NA			NA		1996
6352 Framingham Ct	0.12	130	R								NA			NA		1986
6352 Framingham Ct	0.17	630	R								NA			NA		07/28/2005
6352 Framingham Ct	0.13	240	R								NA			NA		07/28/2005
6353 Fraternal Ct	0.04	30	R								NA			NA		1986
6353 Fraternal Ct	0.06	120	R								NA			NA		07/28/2005
6354 Taffrail Ct	0.09	120	R								NA			NA		1996
6355 Quartermaster Lane	0.04	340	R								NA			NA		03/23/2009
6355 Quartermaster Lane	0.08	220	R								NA			NA		1996
6356 Crows Nest Lane	0.06	90	R								NA			NA		1996
6357 Timberhead Lane	0.12	120	R								NA			NA		1996

Virginia Department of Transportation
Traffic Engineering Division
2012
Annual Average Daily Traffic Volume Estimates By Section of Route
Fairfax Maintenance Area

Route	Length	AADT	QA	4Tire	Bus	-----Truck-----				QC	K Factor	QK	Dir Factor	AAWDT	QW	Year
						2Axle	3+Axle	1Trail	2Trail							
Fairfax County																
(6357) Timberhead Lane	0.05	320	R									NA		NA		1997
						From: 29-6359 Burgee Ct										
						To: 29-6358 Spinnaker Ct										
(6357) Timberhead Lane	0.03	970	R									NA		NA		1997
						From: 29-4721 Glade Dr										
						To: 29-6357 Timberhead Lane										
(6358) Spinnaker Ct	0.09	160	R									NA		NA		1996
						From: Cul-de-Sac										
						To: 29-6357 Timberhead Lane										
(6359) Burgee Ct	0.09	190	R									NA		NA		1997
						From: Cul-de-Sac										
						To: 29-6355 Quartermaster Lane										
(6360) Spyglass Cove Lane	0.12	150	R									NA		NA		1996
						From: Cul-de-Sac										
						To: 29-4721 Glade Dr										
(6361) Compass Point Lane	0.08	180	R									NA		NA		1996
						From: Cul-de-Sac										
						To: Cul-de-Sac										
(6362) Old Quincy Lane	0.15	290	R									NA		NA		04/11/2002
						From: Cul-de-Sac										
						To: 29-6335 Longwood Grove Dr										
(6363) New Dominion Pkwy	0.29	18000	R									NA		NA		11/09/2009
						From: 29-7100 Fairfax County Pkwy										
						To: 29-7414 Town Center Dr										
(6363) New Dominion Pkwy	0.47	14000	G									NA	14000	G		2012
						From: 29-602 Reston Pkwy										
(6363) Temporary Rd	0.20	11000	F	98%	0%	1%	0%	0%	0%	C	0.092	F	0.603	11000	F	2012
						From: Cul-de-Sac										
						To: 29-4726 North Shore Dr										
(6364) Stone Range Dr	0.08	1300	R									NA		NA		04/15/2003
						From: Cul-de-Sac										
						To: 29-662 Stone Rd										
(6365) Stockbridge Lane	0.10	200	R									NA		NA		1996
						From: Cul-de-Sac										
						To: 29-6391 Stowe Rd										
(6366) York Mills Lane	0.14	240	R									NA		NA		1996
						From: 29-6391 Stowe Rd										
						To: Cul-de-Sac										
(6367) Cabots Point Lane	0.07	620	R									NA		NA		1986
						From: 29-5329 South Lakes Dr										
						To: Cul-de-Sac										
(6368) Tatnuck Ct	0.13	50	R									NA		NA		1986
						From: 29-7207 New Parkland Dr										
						To: Cul-de-Sac										
(6369) Owls Cove Lane	0.19	530	R									NA		NA		1986
						From: 29-5373 Ridge Heights Rd										
						To: Cul-de-Sac										
(6370) Cedar Cove Ct	0.10	330	R									NA		NA		1986
						From: Cul-de-Sac										
						To: 29-5329 South Lakes Dr										
(6371) Staley Rd	0.07	290	R									NA		NA		03/11/2009
						From: 29-5308 Leatherwood Dr										
						To: 29-673 Lawyers Rd										
(6371) Staley Rd	0.07	60	R									NA		NA		1996
						From: Cul-de-Sac										
						To: Cul-de-Sac										
(6372) Labbe Lane	0.12	130	R									NA		NA		1986
						From: Cul-de-Sac										
						To: 29-698 Cedar Lane										

Virginia Department of Transportation
Traffic Engineering Division
2012
Annual Average Daily Traffic Volume Estimates By Section of Route
Fairfax Maintenance Area

Route	Length	AADT	QA	4Tire	Bus	-----Truck-----				QC	K Factor	QK	Dir Factor	AAWDT	QW	Year
						2Axle	3+Axle	1Trail	2Trail							
Fairfax County																
6373 Thunder Chase Dr	0.76	940	R									NA		NA		06/22/2005
6374 Cross Country Lane	0.08	760	R									NA		NA		08/02/2005
6374 Cross Country Lane	0.10	250	R									NA		NA		08/02/2005
6375 Stirrup Iron Lane	0.05	140	R									NA		NA		1996
6375 Stirrup Iron Lane	0.11	70	R									NA		NA		1996
6376 Hickory Forest Dr	0.20	180	R									NA		NA		1996
6377 Hickory Hollow Lane	0.12	40	R									NA		NA		1996
6378 Clarks Glen Pl	0.12	330	R									NA		NA		05/09/2002
6379 Oakton Woods Way	0.20	70	R									NA		NA		1996
6380 Clear Lake Ct	0.07	70	R									NA		NA		1986
6381 Wendover Dr	0.18	80	R									NA		NA		1996
6381 Wendover Dr	0.05	530	R									NA		NA		03/10/2009
6381 Wendover Dr	0.11	240	R									NA		NA		03/10/2009
6381 Wendover Dr	0.34	140	R									NA		NA		1996
6382 Bird Rd	0.06	550	R									NA		NA		05/16/2002
6382 Bird Rd	0.11	740	R									NA		NA		06/22/2005
6383 Oliver Cromwell Dr	0.10	430	R									NA		NA		03/11/2009
6383 Oliver Cromwell Dr	0.08	120	R									NA		NA		1996
6384 Huntington Dr	0.08	260	R									NA		NA		03/11/2009
6384 Huntington Dr	0.16	90	R									NA		NA		1996
6385 Wendell Holmes Rd	0.30	210	R									NA		NA		1996

Virginia Department of Transportation
Traffic Engineering Division
2012
Annual Average Daily Traffic Volume Estimates By Section of Route
Fairfax Maintenance Area

Route	Length	AADT	QA	4Tire	Bus	-----Truck-----				QC	K Factor	QK	Dir Factor	AAWDT	QW	Year
						2Axle	3+Axle	1Trail	2Trail							
Fairfax County																
6386 Horton Hill Rd	0.22	150	R									NA		NA		1996
6387 Marstan Moor Lane	0.18	680	R									NA		NA		05/13/2002
6388 Chasbarb Ter	0.19	450	R									NA		NA		05/09/2002
6389 Chasbarb Ct	0.03	850	R									NA		NA		05/09/2002
6390 Bennington Woods Rd	0.57	4100	F	97%	1%	2%	0%	0%	0%	F	0.107	F	0.683	4400	F	2012
6390 Bennington Woods Rd	0.13	2800	F	97%	1%	2%	0%	0%	0%	F	0.122	F	0.595	3000	F	2012
6390 Bennington Woods Rd	0.03	2800	F	97%	1%	2%	0%	0%	0%	F	0.121	F	0.594	3000	F	2012
6390 Bennington Woods Dr	0.13	2800	F	97%	1%	2%	0%	0%	0%	F	0.119	F	0.556	2900	F	2012
6390 Bennington Woods Dr	0.07	2700	F	97%	1%	2%	0%	0%	0%	C	0.109	F	0.528	2900	F	2012
6390 Stowe Rd	0.07	1300	R									NA		NA		08/29/2005
6390 Stowe Rd	0.23	790	R									NA		NA		08/29/2005
6390 Stowe Rd	0.13	710	R									NA		NA		08/29/2005
6391 Stowe Rd	0.16	390	R									NA		NA		08/29/2005
6391 Stowe Rd	0.19	560	R									NA		NA		08/29/2005
6392 Post Mills Lane	0.05	90	R									NA		NA		1996
6393 North Village Rd	0.13	2500	R									NA		NA		07/12/2005
6393 North Village Rd	0.15	1800	R									NA		NA		07/12/2005
6393 North Village Rd	0.25	1600	R									NA		NA		07/12/2005
6393 North Village Rd	0.37	800	R									NA		NA		03/09/2009
6393 North Village Rd	0.19	NA										NA		NA		
6394 Bennington Hollow Lane	0.17	220	R									NA		NA		1996
6395 Harvest Green Dr	0.06	1800	R									NA		NA		05/13/2002

Virginia Department of Transportation
Traffic Engineering Division
2012
Annual Average Daily Traffic Volume Estimates By Section of Route
Fairfax Maintenance Area

Route	Length	AADT	QA	4Tire	Bus	-----Truck-----				QC	K Factor	QK	Dir Factor	AAWDT	QW	Year
						2Axle	3+Axle	1Trail	2Trail							
Fairfax County																
(6396) Lake Newport Rd	0.40	340	R			From: 29-602; 29-7675					NA		NA			1996
						To: Cul-de-Sac										
(6397) Old Eaton Lane	0.05	60	R			From: 29-6396 Lake Newport Rd					NA		NA			1996
						To: Cul-de-Sac										
(6398) Harpers Cove Lane	0.04	220	R			From: 29-6396 Lake Newport Rd					NA		NA			1996
						To: Cul-de-Sac										
(6399) Newport Cove Lane	0.06	80	R			From: 29-6393 North Village Rd					NA		NA			1996
						To: Cul-de-Sac										
(6400) Villagesmith Way	0.09	130	R			From: Cul-de-Sac					NA		NA			10/29/2001
						To: 29-6402 New Chandler Ct										
(6400) Villagesmith Way	0.04	250	R			From: 29-6403 Old Blacksmith Dr					NA		NA			02/19/2009
						To: 29-6403 Old Blacksmith Dr										
(6400) Villagesmith Way	0.10	1900	R			From: 29-644 Old Keene Mill Rd					NA		NA			10/29/2001
						To: 29-644 Old Keene Mill Rd										
(6401) Little Cobbler Ct	0.06	110	R			From: Cul-de-Sac					NA		NA			10/28/2001
						To: 29-6400 Villagesmith Way										
(6402) New Chandler Ct	0.08	150	R			From: Cul-de-Sac					NA		NA			10/28/2001
						To: 29-6400 Villagesmith Way										
(6403) Old Blacksmith Dr	0.32	490	R			From: 29-6411 Ironmaster Dr					NA		NA			02/19/2009
						To: 29-6400 Villagesmith Way										
(6404) Tinsmith Lane	0.07	320	R			From: 29-6403 Old Blacksmith Dr					NA		NA			04/15/2003
						To: 29-6405 N, Crayford St										
(6404) Tinsmith Lane	0.12	200	R			From: 29-6405 S, Crayford St					NA		NA			10/29/2001
						To: Cul-de-Sac										
(6405) Crayford St	0.20	320	R			From: 29-6411					NA		NA			04/28/2003
						To: 29-6812 Crayford Ct										
(6405) Crayford St	0.05	270	R			From: 29-6404 S, Tinsmith Lane					NA		NA			02/19/2009
						To: 29-6404 S, Tinsmith Lane										
(6405) Crayford St	0.03	500	R			From: 29-6404 N, Tinsmith Lane					NA		NA			02/19/2009
						To: 29-6404 N, Tinsmith Lane										
(6405) Crayford St	0.12	190	R			From: Dead End					NA		NA			10/29/2001
						To: Dead End										
(6406) Koziara Dr	0.50	1000	R			From: 29-6411 Ironmaster Dr					NA		NA			02/19/2009
						To: 29-644 Old Keene Mill Rd										
(6407) Harr Ct	0.12	100	R			From: Cul-de-Sac					NA		NA			1986
						To: 29-6406 Koziara Dr										
(6408) Schmidt Dr	0.14	130	R			From: 29-6406 Koziara Dr					NA		NA			1986
						To: Cul-de-Sac										
(6409) Raffelis Rd	0.25	530	R			From: 29-6411					NA		NA			04/28/2003
						To: 29-6899 Dellford Ct										

Virginia Department of Transportation
Traffic Engineering Division
2012
Annual Average Daily Traffic Volume Estimates By Section of Route
Fairfax Maintenance Area

Route	Length	AADT	QA	4Tire	Bus	-----Truck-----				QC	K Factor	QK	Dir Factor	AAWDT	QW	Year
						2Axle	3+Axle	1Trail	2Trail							
Fairfax County																
(6409) Raftelis Rd	0.14	550	R			From: 29-6899 Dellford Ct					NA			NA		02/19/2009
(6409) Raftelis Rd	0.05	680	R			To: 29-6410 Velilla Rd					NA			NA		02/19/2009
						From: 29-6406 Koziara Dr										
(6410) Velilla Rd	0.15	150	R			To: 29-6409 Raftelis Rd					NA			NA		1986
						From: Cul-de-Sac										
(6411) Ironmaster Dr	0.40	940	R			To: Cul-de-Sac					NA			NA		02/19/2009
						From: 29-6895 Meadowrill Lane										
(6411) Ironmaster Dr	0.05	1100	R			To: 29-6891 Degen Dr					NA			NA		02/19/2009
						From: 29-6889 Saddlehorn Ct										
(6411) Ironmaster Dr	0.39	1200	R			To: 29-643 Lee Chapel Rd					NA			NA		02/19/2009
						From: 29-6411										
(6412) Stonecutter Dr	0.09	180	R			To: 29-6413 Woodcarver Ct					NA			NA		1986
						From: 0.10 ME 29-6413										
(6412) Stonecutter Dr	0.10	120	R			To: Cul-de-Sac					NA			NA		02/19/2009
						From: 29-6412 Stonecutter Dr										
(6412) Stonecutter Dr	0.19	150	R			To: Cul-de-Sac					NA			NA		04/28/2003
						From: 29-6413 Woodcarver Ct										
(6413) Woodcarver Ct	0.05	45	R			To: Cul-de-Sac					NA			NA		1986
						From: 29-6197 Roberts Pkwy										
(6414) Burnside Landing Dr	0.84	1600	R			To: 29-643; 29-6494					NA			NA		10/22/2001
						From: Cul-de-Sac										
(6415) Spring Oak Ct	0.07	880	R			To: 29-6416					NA			NA		1991
						From: 29-6414 Burnside Landing Dr										
(6416) Oak Leather Dr	0.72	2300	R			To: 29-643 Burke Centre Pkwy					NA			NA		03/04/2009
						From: Dead End										
(6416) Oak Leather Dr	0.47	1300	R			To: 29-6418 W, Oakland Park Dr					NA			NA		10/22/2001
						From: 29-6416										
(6417) Burr Oak Way	0.47	2400	R			To: 29-6420 Oak Moss Ter					NA			NA		08/31/2001
						From: 29-6422 Quiet Oak Ct										
(6417) Burr Oak Way	0.06	2100	R			To: 29-6423 Dundas Oak Ct					NA			NA		08/31/2001
						From: Cul-de-Sac										
(6417) Burr Oak Way	0.09	290	R			To: Cul-de-Sac					NA			NA		03/04/2009
						From: SR 123										
(6417) Burr Oak Way	0.04	150	R			To: Cul-de-Sac					NA			NA		1986
						From: 29-6423 Dundas Oak Ct										
(6417) Burr Oak Way	0.04	70	R			To: Cul-de-Sac					NA			NA		1986
						From: 29-6417 Burr Oak Way										
(6418) Oakland Park Dr	0.13	1000	R			To: 29-6435 Basket Oak Ct					NA			NA		03/04/2009
						From: 29-6417 Burr Oak Way										
(6418) Oakland Park Dr	0.32	440	R			To: Cul-de-Sac					NA			NA		10/31/2001

Virginia Department of Transportation
Traffic Engineering Division
2012
Annual Average Daily Traffic Volume Estimates By Section of Route
Fairfax Maintenance Area

Route	Length	AADT	QA	4Tire	Bus	-----Truck-----				QC	K Factor	QK	Dir Factor	AAWDT	QW	Year
						2Axle	3+Axle	1Trail	2Trail							
Fairfax County																
(6418) Oakland Park Dr	0.10	500	R			From: 29-6435 Basket Oak Ct					NA		NA			10/31/2001
(6418) Oakland Park Dr	0.05	570	R			To: 29-6434 Bear Oak Ct					NA		NA			10/31/2001
(6418) Oakland Park Dr	0.10	720	R			From: 29-6433 Shingle Oak Ct					NA		NA			10/31/2001
(6418) Oakland Park Dr						To: 29-6417 Burr Oak Way										
(6419) Oakenshaw Ct	0.12	190	R			From: 29-6416					NA		NA			10/31/2001
(6420) Oak Moss Ter	0.05	70	R			To: Cul-de-Sac					NA		NA			10/31/2001
(6421) Acorn Knoll Ct	0.05	110	R			From: Cul-de-Sac					NA		NA			10/31/2001
(6422) Quiet Oak Ct	0.03	100	R			To: 29-6416					NA		NA			10/31/2001
(6423) Dundas Oak Ct	0.06	130	R			From: 29-6417 Burr Oak Way					NA		NA			10/31/2001
(6424) Carters Oak Way	0.04	50	R			To: Cul-de-Sac					NA		NA			1986
(6424) Carters Oak Way	0.07	210	R			From: 29-6427 Carters Oak Ct					NA		NA			1986
(6424) Carters Oak Way	0.06	460	R			To: 29-6426 Oak Ridge Ct					NA		NA			03/04/2009
(6424) Carters Oak Way	0.07	1100	R			From: 29-6425 Hollow Oak Ct					NA		NA			08/30/2001
(6425) Hollow Oak Ct	0.06	120	R			To: 29-6417 Burr Oak Way					NA		NA			08/30/2001
(6426) Oak Ridge Ct	0.12	160	R			From: 29-6424 Carters Oak Way					NA		NA			08/30/2001
(6427) Carters Oak Ct	0.05	90	R			To: Cul-de-Sac					NA		NA			1986
(6428) Split Oak Lane	0.05	670	R			From: 29-6437 Oak Green Way					NA		NA			1986
(6428) Split Oak Lane	0.07	470	R			To: 29-6431 Oak Stake Ct					NA		NA			03/04/2009
(6428) Split Oak Lane	0.06	770	R			From: 29-6429 Oak Apple Ct					NA		NA			1986
(6428) Split Oak Lane	0.08	420	R			To: 29-6432 Oak Fern Ct					NA		NA			03/04/2009
(6429) Oak Apple Ct	0.05	90	R			From: 29-6416					NA		NA			1986
(6429) Oak Apple Ct	0.05	400	R			To: Cul-de-Sac					NA		NA			08/30/2001
(6429) Oak Apple Ct						From: 29-6430 Oak Wilds Ct					NA		NA			08/30/2001
(6429) Oak Apple Ct						To: 29-6428 Split Oak Lane										

Virginia Department of Transportation
Traffic Engineering Division
2012
Annual Average Daily Traffic Volume Estimates By Section of Route
Fairfax Maintenance Area

Route	Length	AADT	QA	4Tire	Bus	-----Truck-----				QC	K Factor	QK	Dir Factor	AAWDT	QW	Year
						2Axle	3+Axle	1Trail	2Trail							
Fairfax County																
6430 Oak Wilds Ct	0.04	120	R			From: 29-6429 Oak Apple Ct					NA		NA			08/30/2001
						To: Cul-de-Sac										
6431 Oak Stake Ct	0.04	80	R			From: 29-6428 Split Oak Lane					NA		NA			08/30/2001
						To: Cul-de-Sac										
6432 Oak Fern Ct	0.03	100	R			From: Cul-de-Sac					NA		NA			08/30/2001
						To: 29-6428 Split Oak Lane										
6433 Shingle Oak Ct	0.06	110	R			From: Cul-de-Sac					NA		NA			08/30/2001
						To: 29-6418 Oakland Park Dr										
6434 Bear Oak Ct	0.08	140	R			From: Cul-de-Sac					NA		NA			08/30/2001
						To: 29-6418 Oakland Park Dr										
6435 Basket Oak Ct	0.05	140	R			From: Cul-de-Sac					NA		NA			08/30/2001
						To: 29-6418 Oakland Park Dr										
6436 Freds Oak Ct	0.12	250	R			From: Dead End					NA		NA			08/30/2001
						To: 29-5580 Freds Oak Rd										
6436 Vernons Oak Ct	0.15	350	R			From: Cul-de-Sac					NA		NA			08/30/2001
						To: Cul-de-Sac										
6437 Oak Green Way	0.14	4000	R			From: Cul-de-Sac					NA		NA			1991
						To: 29-6428 Split Oak Lane										
6437 Oak Green Way	0.10	1600	R			From: 29-643 Burke Centre Pkwy					NA		NA			03/04/2009
						To: Cul-de-Sac										
6438 Powells Landing Rd	0.07	150	R			From: Cul-de-Sac					NA		NA			1986
						To: Reeds Land										
6438 Powells Landing Rd	0.04	460	R			From: Reeds Land					NA		NA			03/16/2009
						To: Reeds Land										
6438 Powells Landing Rd	0.07	590	R			From: Reeds Land					NA		NA			03/04/2009
						To: Reeds Land										
6438 Powells Landing Rd	0.07	1000	R			From: 29-643 Burke Centre Pkwy					NA		NA			03/04/2009
						To: Cul-de-Sac										
6439 O'Hara Landing Ct	0.13	260	R			From: 29-6416					NA		NA			08/31/2001
						To: Cul-de-Sac										
6440 Marshall Pond Rd	0.54	980	R			From: 29-6493 Pond Spice Lane					NA		NA			10/24/2001
						To: 29-643 Burke Centre Pkwy										
6440 Schoolhouse Woods Rd	0.10	480	R			From: Cul-de-Sac					NA		NA			1986
						To: Cul-de-Sac										
6441 Jeremiah Ct	0.19	170	R			From: 29-645 Burke Lake Rd					NA		NA			11/07/2001
						To: Cul-de-Sac										
6442 Heritage Square Dr	0.09	320	R			From: 29-652 Burke Rd					NA		NA			1986
						To: Cul-de-Sac										
6443 Capon Hill Pl	0.16	200	R			From: Cul-de-Sac					NA		NA			01/23/2002
						To: 29-5630										

Virginia Department of Transportation
Traffic Engineering Division
2012
Annual Average Daily Traffic Volume Estimates By Section of Route
Fairfax Maintenance Area

Route	Length	AADT	QA	4Tire	Bus	-----Truck-----				QC	K Factor	QK	Dir Factor	AAWDT	QW	Year
						2Axle	3+Axle	1Trail	2Trail							
Fairfax County																
(6444)	0.20	310	F	97%	1%	2%	0%	0%	0%	C	0.092	F	0.585	330	F	2012
(6445) Candleberry Ct	0.07	960	R								NA			NA		1986
(6446) Cordwood Ct	0.06	90	R								NA			NA		10/24/2001
(6447) Glenway Ct	0.12	110	R								NA			NA		1986
(6448) Tilia Rd	0.03	140	R								NA			NA		02/10/2009
(6449) Tilia Ct	0.04	60	R								NA			NA		1986
(6449) Tilia Ct	0.08	70	R								NA			NA		1986
(6450) Flint Tavern Pl	0.07	80	R								NA			NA		1986
(6450) Flint Tavern Pl	0.18	210	R								NA			NA		02/10/2009
(6451) Signal House Ct	0.05	40	R								NA			NA		1986
(6452) Mt Corcoran Pl	0.04	40	R								NA			NA		1986
(6452) Mt Corcoran Pl	0.12	160	R								NA			NA		02/10/2009
(6453) Mount Greenwich Ct	0.05	48	R								NA			NA		1986
(6454) Point Longstreet Way	0.17	650	R								NA			NA		05/08/2003
(6454) Point Longstreet Way	0.11	510	R								NA			NA		02/10/2009
(6455) Dorothy Lane	0.04	880	R								NA			NA		12/04/2001
(6455) Dorothy Lane	0.05	150	R								NA			NA		12/04/2001
(6455) Dorothy Lane	0.12	160	R								NA			NA		03/03/2009
(6455) Dorothy Lane	0.06	40	R								NA			NA		12/04/2001
(6456) Jenna Rd	0.19	70	R								NA			NA		04/30/2003
(6456) Jenna Rd	0.06	250	R								NA			NA		02/17/2009

Virginia Department of Transportation
Traffic Engineering Division
2012
Annual Average Daily Traffic Volume Estimates By Section of Route
Fairfax Maintenance Area

Route	Length	AADT	QA	4Tire	Bus	-----Truck-----				QC	K Factor	QK	Dir Factor	AAWDT	QW	Year
						2Axle	3+Axle	1Trail	2Trail							
Fairfax County																
(6456) Jenna Rd	0.12	170	R			From: 29-6457 Jenna Ct					NA		NA			12/04/2001
						To: Cul-de-Sac										
(6457) Jenna Ct	0.09	110	R			From: Cul-de-Sac					NA		NA			12/04/2001
						To: 29-6456 Jenna Rd										
(6458) Dorothy Ct	0.03	120	R			From: Dead End					NA		NA			12/04/2001
						To: 29-6455										
(6458) Dorothy Ct	0.07	50	R			From: 29-6455					NA		NA			12/04/2001
						To: Dead End										
(6459) Carath Ct	0.07	90	R			From: Dead End					NA		NA			12/04/2001
						To: 29-6455										
(6459) Carath Ct	0.06	100	R			From: 29-6455					NA		NA			12/04/2001
						To: Dead End										
(6460) Renoir Port Lane	0.11	140	R			From: 29-3647 Lake Braddock Dr					NA		NA			01/22/2001
						To: Cul-de-Sac										
(6461) Pheasant Ridge Rd	0.47	790	R			From: 29-7236 Brentwood Farm Dr					NA		NA			08/09/2001
						To: Dead End; Gap										
(6461) Pheasant Ridge Rd	0.05	1100	R			From: Dead End; Gap					NA		NA			08/09/2001
						To: 29-6462 Tall Pines Ct										
(6461) Pheasant Ridge Rd	0.04	770	R			From: 29-6462 Tall Pines Ct					NA		NA			08/09/2001
						To: 29-4873 Singing Pines Rd										
(6461) Pheasant Ridge Rd	0.27	620	R			From: 29-4873 Singing Pines Rd					NA		NA			08/09/2001
						To: US 29; FR-902										
(6462) Tall Pines Ct	0.06	90	R			From: 29-6461 Pheasant Ridge Rd					NA		NA			08/07/2001
						To: Cul-de-Sac										
(6463) Cottage Lane	0.08	110	R			From: 29-706 Bennett Dr					NA		NA			1997
						To: Cul-de-Sac										
(6464) Brian Run Lane	0.13	40	R			From: 29-6456 Jenna Rd					NA		NA			12/04/2001
						To: Cul-de-Sac										
(6465) Brian Run Ct	0.09	120	R			From: Cul-de-Sac					NA		NA			12/04/2001
						To: 29-6464 Brian Run Lane										
(6466) Tomcris Ct	0.03	730	R			From: Dead End					NA		NA			04/30/2003
						To: 29-6464 Brian Run Lane										
(6466) Tomcris Ct	0.13	80	R			From: 29-6464 Brian Run Lane					NA		NA			12/04/2001
						To: Cul-de-Sac										
(6467) John Turley Pl	0.16	290	R			From: Dead End					NA		NA			09/05/2001
						To: 29-5865 Landmark Pl										
(6467) John Turley Pl	0.07	220	R			From: 29-5865 Landmark Pl					NA		NA			03/05/2009
						To: 29-6468 Water Crest Ct										
(6467) John Turley Pl	0.09	190	R			From: 29-6468 Water Crest Ct					NA		NA			09/05/2001
						To: Dead End										
(6468) Water Crest Ct	0.05	80	R			From: 29-6467 John Turley Pl					NA		NA			09/05/2001
						To: Cul-de-Sac										

Virginia Department of Transportation
Traffic Engineering Division
2012
Annual Average Daily Traffic Volume Estimates By Section of Route
Fairfax Maintenance Area

Route	Length	AADT	QA	4Tire	Bus	-----Truck-----				QC	K Factor	QK	Dir Factor	AAWDT	QW	Year
						2Axle	3+Axle	1Trail	2Trail							
Fairfax County																
(6469) Carlin Lane	0.26	1100	R				From: 29-689 Linway Terrace				NA		NA			06/22/2005
							To: 29-3474 Forest Villa Lane									
(6470) Ladybank Lane	0.76	870	R				From: 29-7283 Stone Heather Dr				NA		NA			05/09/2002
							To: End Loop									
(6471) Colshire Dr	0.23	NA					From: Cul-de-Sac				NA		NA			
							To: SR 123 Dolley Madison Blvd									
(6472) Linganore Dr	0.16	430	R				From: SR 193 Georgetown Pike				NA		NA			04/16/2002
							To: Cul-de-Sac									
(6473) Linganore Ct	0.13	170	R				From: 29-6472 Linganore Dr				NA		NA			04/16/2002
							To: Cul-de-Sac									
(6474) Oakton Mill Dr	0.09	40	R				From: Cul-de-Sac				NA		NA			1997
							To: 29-4382 Samaga Dr									
(6475) Westbury Oaks Ct	0.07	250	R				From: Dead End				NA		NA			1986
							To: 29-1303									
(6476) Brookfield Ct	0.11	110	R				From: Cul-de-Sac				NA		NA			1986
							To: 29-4299 Currey Lane									
(6476) Brookfield Dr	0.18	130	R				From: 29-6479 Braxton Rd				NA		NA			03/04/2009
							To: 29-6477 Carbury Ct									
(6476) Brookfield Dr	0.06	240	R				From: 29-6477 Carbury Ct				NA		NA			1986
							To: 29-4662 Briarton Dr									
(6476) Brookfield Dr	0.20	500	R				From: 29-4662 Briarton Dr				NA		NA			03/04/2009
							To: Cul-de-Sac									
(6477) Carbury Ct	0.08	160	R				From: Cul-de-Sac				NA		NA			08/24/2001
							To: 29-6476									
(6478) Gumwood Ct	0.07	70	R				From: Dead End				NA		NA			08/24/2001
							To: 29-4662 Briarton Dr									
(6478) Gumwood Ct	0.04	110	R				From: 29-4662 Briarton Dr				NA		NA			08/24/2001
							To: Dead End									
(6479) Braxton Rd	0.18	150	R				From: 29-4299 Currey Lane				NA		NA			09/08/2000
							To: 29-6476									
(6480) Liberty Tree Lane	0.28	260	R				From: 29-675 Beulah Rd				NA		NA			10/05/2005
							To: 29-6481 Blythe Dale Ct									
(6481) Blythe Dale Ct	0.10	50	R				From: Cul-de-Sac				NA		NA			1996
							To: 29-4068 Saint Boniface St									
(6482) Brookmeadow Ct	0.05	30	R				From: Cul-de-Sac				NA		NA			1996
							To: 29-6058 Brookmeadow Dr									
(6483) Taj Dr	0.12	90	R				From: Dead End				NA		NA			1996
							To: 29-669 Stuart Mill Rd									
(6484) Tiny Ct	0.05	60	R				From: 29-7102				NA		NA			1986
							To: Cul-de-Sac									

Virginia Department of Transportation
Traffic Engineering Division
2012
Annual Average Daily Traffic Volume Estimates By Section of Route
Fairfax Maintenance Area

Route	Length	AADT	QA	4Tire	Bus	-----Truck-----				QC	K Factor	QK	Dir Factor	AAWDT	QW	Year
						2Axle	3+Axle	1Trail	2Trail							
Fairfax County																
(6486) Community Lane	0.19	270	R								NA		NA			11/08/2001
(6486) Community Lane	0.03	90	R								NA		NA			04/30/2003
(6487) Honey Tree Ct	0.06	40	R								NA		NA			1986
(6487) Honey Tree Ct	0.09	120	R								NA		NA			02/19/2009
(6488) Blackacre Rd	0.22	50	R								NA		NA			06/28/2001
(6489) Roberts Common Lane	0.08	1000	R								NA		NA			05/08/2003
(6490) Ormandy Dr	0.13	60	R								NA		NA			1986
(6490) Ormandy Dr	0.05	100	R								NA		NA			10/23/2001
(6491) Winnepeg Ct	0.05	70	R								NA		NA			1986
(6492) Whidbey Lane	0.07	130	R								NA		NA			10/22/2001
(6493) Pond Spice Lane	0.09	120	R								NA		NA			10/22/2001
(6493) Pond Spice Lane	0.15	2100	R								NA		NA			02/19/2009
(6493) Burke Commons Rd	0.35	6500	R								NA		NA			02/19/2009
(6493) Burke Commons Rd	0.31	5500	R								NA		NA			02/19/2009
(6494) Waters Edge Landing Lane	0.13	520	R								NA		NA			10/22/2001
(6495) Martins Landing Ct	0.09	590	R								NA		NA			1986
(6496) Highridge St	0.14	110	R								NA		NA			11/07/2001
(6496) Highridge St	0.09	280	R								NA		NA			05/24/2000
(6496) Highridge St	0.16	130	R								NA		NA			11/07/2001
(6497) Streamwood Pl	0.11	90	R								NA		NA			11/07/2001
(6498) Heathstone Ct	0.17	120	R								NA		NA			11/07/2001

Virginia Department of Transportation
Traffic Engineering Division
2012
Annual Average Daily Traffic Volume Estimates By Section of Route
Fairfax Maintenance Area

Route	Length	AADT	QA	4Tire	Bus	-----Truck-----				QC	K Factor	QK	Dir Factor	AAWDT	QW	Year
						2Axle	3+Axle	1Trail	2Trail							
Fairfax County																
(6499) Fort Fisher Ct	0.04	70	R											NA		1991
(6500) Clara Barton Dr	0.32	240	R											NA		08/30/2001
(6500) Clara Barton Dr	0.07	400	R											NA		08/30/2001
(6500) Clara Barton Dr	0.27	620	R											NA		08/30/2001
(6500) Clara Barton Dr	0.13	2100	R											NA		08/30/2001
(6500) Clara Barton Dr	0.90	2300	R											NA		08/30/2001
(6500) Clara Barton Dr	0.65	1300	R											NA		11/23/2009
(6501) Encampment Ct	0.07	70	R											NA		08/28/2001
(6502) Patrick O'Roarke Ct	0.04	100	R											NA		08/28/2001
(6503) Jonathan Mitchell Rd	0.37	110	R											NA		08/28/2001
(6504) Captain Jones Ct	0.05	80	R											NA		08/30/2001
(6505) Robert Carter Rd	0.23	180	R											NA		08/30/2001
(6505) Robert Carter Rd	0.20	720	R											NA		08/30/2001
(6505) Robert Carter Rd	0.10	650	R											NA		08/30/2001
(6505) Robert Carter Rd	0.08	790	R											NA		08/30/2001
(6505) Robert Carter Rd	0.11	960	R											NA		08/30/2001
(6505) Robert Carter Rd	0.30	1100	R											NA		08/30/2001
(6506) Station View Ct	0.15	110	R											NA		08/28/2001
(6507) Makely Dr	0.31	400	R											NA		08/28/2001
(6508) Housatonic Ct	0.09	110	R											NA		08/28/2001
(6509) Captain Marr Ct	0.07	130	R											NA		08/28/2001

Virginia Department of Transportation
Traffic Engineering Division
2012
Annual Average Daily Traffic Volume Estimates By Section of Route
Fairfax Maintenance Area

Route	Length	AADT	QA	4Tire	Bus	-----Truck-----				QC	K Factor	QK	Dir Factor	AAWDT	QW	Year
						2Axle	3+Axle	1Trail	2Trail							
Fairfax County																
(6510) Emmett Guards Ct	0.15	240	R				From: 29-6505 Robert Carter Rd				NA		NA			08/28/2001
							To: Cul-de-Sac									
(6511) Militia Ct	0.05	48	R				From: Cul-de-Sac				NA		NA			08/28/2001
							To: 29-6505 Robert Carter Rd									
(6512) Ballsford Dr	0.16	110	R				From: Cul-de-Sac				NA		NA			08/28/2001
							To: 29-6505 Robert Carter Rd									
(6513) Havenner Rd	0.45	30	R				From: Dead End				NA		NA			05/24/2000
							To: 0.09 SW 29-6540									
(6513) Havenner Rd	0.10	820	R				From: 29-6540 Sudley Church Ct				NA		NA			08/30/2001
							To: 29-6539 Blackburn Ford Dr									
(6513) Havenner Rd	0.10	1100	R				From: 29-6537 Youngs Branch Dr				NA		NA			08/30/2001
							To: 29-6500									
(6513) Havenner Rd	0.20	2000	R				From: Cul-de-Sac				NA		NA			08/30/2001
							To: 29-6500									
(6513) Havenner Rd	0.07	120	R				From: Cul-de-Sac				NA		NA			08/30/2001
							To: 29-6500									
(6514) Henry House Ct	0.18	190	R				From: 29-5956 Cedar Pond Dr				NA		NA			08/28/2001
							To: Cul-de-Sac									
(6515) Adams Hill Rd	0.09	440	R				From: 29-6516 Hillington Ct				NA		NA			03/10/2009
							To: Cul-de-Sac									
(6515) Adams Hill Rd	0.13	190	R				From: 29-6515 Adams Hill Rd				NA		NA			1996
							To: Cul-de-Sac									
(6516) Hillington Ct	0.40	300	R				From: Cul-de-Sac				NA		NA			1996
							To: Cul-de-Sac									
(6517) Union Camp Dr	0.14	160	R				From: Cul-de-Sac				NA		NA			08/28/2001
							To: 29-6505 Robert Carter Rd									
(6518) Rushing Creek Dr	0.10	200	R				From: Cul-de-Sac				NA		NA			11/29/2001
							To: 29-6519 Rushing Creek Ct									
(6518) Rushing Creek Dr	0.09	400	R				From: 29-6070 Southrun Rd				NA		NA			11/29/2001
							To: Dead End									
(6519) Rushing Creek Ct	0.06	140	R				From: 29-6518 Rushing Creek Dr				NA		NA			11/29/2001
							To: Dead End									
(6520) Ashdown Forest Dr	0.04	760	R				From: 29-608 S, West Ox Rd				NA		NA			08/08/2005
							To: 29-6521 Rock Spray Ct									
(6520) Ashdown Forest Dr	0.15	290	R				From: 29-6523				NA		NA			08/08/2005
							To: 29-6522 Mount Auburn Ct									

Virginia Department of Transportation
Traffic Engineering Division
2012
Annual Average Daily Traffic Volume Estimates By Section of Route
Fairfax Maintenance Area

Route	Length	AADT	QA	4Tire	Bus	-----Truck-----				QC	K Factor	QK	Dir Factor	AAWDT	QW	Year
						2Axle	3+Axle	1Trail	2Trail							
Fairfax County																
(6520) Ashdown Forest Dr	0.04	1200	R				From: 29-6522 Mount Auburn Ct					NA		NA		08/08/2005
							To: 29-608 N, West Ox Rd									
(6521) Rock Spray Ct	0.09	110	R				From: Cul-de-Sac					NA		NA		1996
							To: 29-6520 Ashdown Forest Dr									
(6522) Mount Auburn Ct	0.06	70	R				From: Cul-de-Sac					NA		NA		1996
							To: 29-6520 Ashdown Forest Dr									
(6523) Burchlawn St	0.09	40	R				From: Dead End					NA		NA		1996
							To: 29-6529 Summersshade Ct									
(6523) Burchlawn St	0.02	340	R				From: 29-6524 Kensal Green Ct					NA		NA		08/08/2005
							To: 29-6520 Ashdown Forest Dr									
(6523) Burchlawn St	0.06	490	R				From: Cul-de-Sac					NA		NA		08/08/2005
							To: 29-6523									
(6524) Kensal Green Ct	0.04	50	R				From: Cul-de-Sac					NA		NA		1996
							To: 29-6523									
(6525) Tulip Tree Ct	0.15	150	R				From: Cul-de-Sac					NA		NA		1986
							To: 29-4820									
(6526) Stone Pine Ct	0.07	80	R				From: Cul-de-Sac					NA		NA		1986
							To: 29-6527 Pitch Pine Ct									
(6526) Stone Pine Ct	0.08	280	R				From: 29-6528 Broken Branch Ct					NA		NA		03/16/2009
							To: 29-4820									
(6526) Stone Pine Ct	0.06	470	R				From: 29-6526 Stone Pine Ct					NA		NA		03/16/2009
							To: 29-4820									
(6527) Pitch Pine Ct	0.07	70	R				From: Cul-de-Sac					NA		NA		05/24/2000
							To: Cul-de-Sac									
(6528) Broken Branch Ct	0.16	80	R				From: Cul-de-Sac					NA		NA		05/24/2000
							To: 29-6526 Stone Pine Ct									
(6529) Summersshade Ct	0.14	210	R				From: Cul-de-Sac					NA		NA		05/24/2000
							To: 29-6523									
(6530) Waverly Crossing Lane	0.32	190	R				From: 29-657 Walney Rd					NA		NA		05/24/2000
							To: Cul-de-Sac									
(6531) Castle Ct	0.10	70	R				From: 29-6530 Waverly Crossing Lane					NA		NA		05/24/2000
							To: Cul-de-Sac									
(6532) Woodside Pl	0.03	20	R				From: Dead End					NA		NA		05/24/2000
							To: 29-6530 Waverly Crossing Lane									
(6533) Waverly Creek Ct	0.06	130	R				From: 29-6530 Waverly Crossing Lane					NA		NA		05/24/2000
							To: Cul-de-Sac									
(6534) Wood Oak Dr	0.15	2400	G				From: 29-5320 Sunrise Valley Dr					NA		2400	G	2012
							To: Cul-de-Sac									
(6535) Crosen Ct	0.07	70	R				From: Cul-de-Sac					NA		NA		1996
							To: 29-5359 Richland Lane									

Virginia Department of Transportation
Traffic Engineering Division
2012
Annual Average Daily Traffic Volume Estimates By Section of Route
Fairfax Maintenance Area

Route	Length	AADT	QA	4Tire	Bus	-----Truck-----				QC	K Factor	QK	Dir Factor	AAWDT	QW	Year
						2Axle	3+Axle	1Trail	2Trail							
Fairfax County																
(6536) Annies Way	0.06	260	R				29-696 Wolftrap Rd				NA			NA		05/13/2002
							Cul-de-Sac									
(6537) Youngs Branch Dr	0.09	420	R				29-6513 Havenner Rd				NA			NA		08/28/2001
							29-6538 Chinn House Dr				NA			NA		08/28/2001
(6537) Youngs Branch Dr	0.16	260	R				29-6537 Youngs Branch Dr				NA			NA		08/28/2001
							Cul-de-Sac									
(6538) Chinn House Dr	0.16	170	R				29-6537 Youngs Branch Dr				NA			NA		08/28/2001
							Cul-de-Sac									
(6539) Blackburn Ford Dr	0.17	220	R				29-6513 Havenner Rd				NA			NA		08/28/2001
							Cul-de-Sac									
(6540) Sudley Church Ct	0.05	80	R				29-6513 Havenner Rd				NA			NA		08/28/2001
							Cul-de-Sac									
(6541) Havenner Ct	0.07	100	R				29-6513 Havenner Rd				NA			NA		08/28/2001
							Cul-de-Sac									
(6542) Arrington Dr	0.26	120	R				29-6505 Robert Carter Rd				NA			NA		05/24/2000
							Cul-de-Sac									
(6543) Deuaughn Ct	0.06	60	R				Cul-de-Sac				NA			NA		05/24/2000
							29-6542 Arrington Dr									
(6544) Ruffner Woods Ct	0.10	90	R				29-4864				NA			NA		1986
							Cul-de-Sac									
(6545) Tapestry Dr	0.18	810	R				29-5498 Roberts Rd				NA			NA		09/18/2001
							0.18 ME 29-5498				NA			NA		09/18/2001
(6545) Tapestry Dr	0.20	900	R				29-6548 Catterick Ct				NA			NA		09/18/2001
							29-6547 Farndon Ct				NA			NA		09/18/2001
(6545) Tapestry Dr	0.06	990	R				29-6546 Tapestry Ct				NA			NA		09/18/2001
							29-620 Braddock Rd				NA			NA		09/17/2001
(6545) Tapestry Dr	0.09	1400	R				29-6022 Black Rock Ct				NA			NA		09/18/2001
							Dead End									
(6546) Tapestry Ct	0.08	150	R				Cul-de-Sac				NA			NA		08/14/2001
							29-6545									
(6547) Farndon Ct	0.09	200	R				Dead End				NA			NA		08/14/2001
							29-6545				NA			NA		08/14/2001
(6547) Farndon Ct	0.17	330	R				Cul-de-Sac				NA			NA		08/14/2001
							29-6545				NA			NA		08/14/2001
(6548) Catterick Ct	0.13	220	R				Cul-de-Sac				NA			NA		08/14/2001
							Cul-de-Sac									

Virginia Department of Transportation
Traffic Engineering Division
2012
Annual Average Daily Traffic Volume Estimates By Section of Route
Fairfax Maintenance Area

Route	Length	AADT	QA	4Tire	Bus	-----Truck-----				QC	K Factor	QK	Dir Factor	AAWDT	QW	Year
						2Axle	3+Axle	1Trail	2Trail							
Fairfax County																
(6549) Hursley Ct	0.07	40	R								NA			NA		1986
(6550) Blanche Dr	0.06	50	R								NA			NA		1986
(6550) Blanche Dr	0.07	260	R								NA			NA		02/25/2009
(6550) Blanche Dr	0.05	310	R								NA			NA		1986
(6550) Blanche Dr	0.05	470	R								NA			NA		1986
(6550) Blanche Dr	0.15	720	R								NA			NA		02/25/2009
(6551) Silver Ann Dr	0.22	400	R								NA			NA		04/15/2003
(6551) Silver Ann Dr	0.12	200	R								NA			NA		02/25/2009
(6552) Boot Ct	0.07	60	R								NA			NA		1986
(6553) Frosty Ct	0.12	120	R								NA			NA		1986
(6554) Fitt Ct	0.13	40	R								NA			NA		1986
(6555) Jan View Lane	0.04	1600	R								NA			NA		05/06/2009
(6557) Charles Stewart Dr	0.03	3300	R								NA			NA		06/22/2005
(6557) Charles Stewart Dr	0.14	2100	R								NA			NA		1997
(6557) Charles Stewart Dr	0.06	2500	R								NA			NA		1997
(6557) Charles Stewart Dr	0.08	2400	R								NA			NA		1997
(6557) Charles Stewart Dr	0.10	2000	R								NA			NA		1997
(6557) Charles Stewart Dr	0.04	1800	R								NA			NA		1997
(6557) Charles Stewart Dr	0.05	1100	R								NA			NA		1997
(6558) Ox Hill Rd	0.73	2500	R								NA			NA		1997
(6558) Penderbrook Dr	0.51	8900	R								NA			NA		04/17/2002
(6559) Charles Stewart Ct	0.07	80	R								NA			NA		1997

Virginia Department of Transportation
Traffic Engineering Division
2012
Annual Average Daily Traffic Volume Estimates By Section of Route
Fairfax Maintenance Area

Route	Length	AADT	QA	4Tire	Bus	-----Truck-----				QC	K Factor	QK	Dir Factor	AAWDT	QW	Year
						2Axle	3+Axle	1Trail	2Trail							
Fairfax County																
(6560) Lt Nichols Rd	0.26	160	R								NA			NA		1997
(6560) Lt Nichols Rd	0.10	410	R								NA			NA		1997
(6561) Alexander Cornell Dr	0.17	110	R								NA			NA		1997
(6561) Alexander Cornell Dr	0.18	280	R								NA			NA		1997
(6562) Stewart's Ford Ct	0.07	120	R								NA			NA		1997
(6563) Brecknock St	0.32	20	R								NA			NA		1997
(6563) Fox Valley Ct	0.05	30	R								NA			NA		1997
(6564) Rippled Creek Ct	0.03	1300	R								NA			NA		02/17/2009
(6564) Rippled Creek Ct	0.05	1100	R								NA			NA		02/17/2009
(6564) Rippled Creek Ct	0.09	830	R								NA			NA		02/17/2009
(6564) Rippled Creek Ct	0.03	480	R								NA			NA		02/17/2009
(6564) Rippled Creek Ct	0.07	270	R								NA			NA		02/17/2009
(6564) Rippled Creek Ct	0.04	100	R								NA			NA		11/29/2001
(6565) Morning Dew Ct	0.09	200	R								NA			NA		11/29/2001
(6566) Magic Tree Ct	0.15	390	R								NA			NA		11/29/2001
(6567) Raindrop Way	0.14	370	R								NA			NA		11/29/2001
(6568) Wold Den Ct	0.11	300	R								NA			NA		11/29/2001
(6569) Deep Valley Ct	0.08	220	R								NA			NA		11/29/2001
(6570) Grandview Ct	0.11	790	R								NA			NA		09/27/2000
(6571) Burning Forest Ct	0.16	720	R								NA			NA		09/27/2000
(6572) Great Lake Lane	0.62	100	R								NA			NA		1997

Virginia Department of Transportation
Traffic Engineering Division
2012
Annual Average Daily Traffic Volume Estimates By Section of Route
Fairfax Maintenance Area

Route	Length	AADT	QA	4Tire	Bus	-----Truck-----				QC	K Factor	QK	Dir Factor	AAWDT	QW	Year
						2Axle	3+Axle	1Trail	2Trail							
Fairfax County																
(6573) White Star Ct	0.09	200	R			From: 29-6572 Great Lake Lane					NA		NA			11/29/2001
						To: Cul-de-Sac										
(6574) Veering Lane	0.20	290	R			From: 29-5880					NA		NA			05/06/2003
						To: Cul-de-Sac										
(6575) Ebbtide Lane	0.14	540	R			From: 29-5880					NA		NA			05/06/2003
						To: Cul-de-Sac										
(6576) Sailcloth Pl	0.09	130	R			From: 29-6575 Ebbtide Lane					NA		NA			05/06/2003
						To: Cul-de-Sac										
(6577) Protest Ct	0.04	80	R			From: 29-6575 Ebbtide Lane					NA		NA			05/06/2003
						To: Cul-de-Sac										
(6578) Summerton Way	0.04	46	R			From: 29-7529					NA		NA			05/12/2003
						To: Cul-de-Sac										
(6579) Mayfair Ct	0.04	90	R			From: 29-1666 Mayfair Lane					NA		NA			06/02/2003
						To: Cul-de-Sac										
(6580) Eagle Landing Rd	0.06	790	R			From: 29-6587					NA		NA			10/22/2001
						To: 29-6584 Eagle Landing Ct										
(6580) Eagle Landing Rd	0.11	780	R			From: 29-6583 Steamboat Landing Lane					NA		NA			10/22/2001
						To: 29-6414 Burnside Landing Dr										
(6580) Eagle Landing Rd	0.05	760	R			From: 29-6414 Burnside Landing Dr					NA		NA			10/22/2001
						To: Cul-de-Sac										
(6581) Dory Landing Ct	0.14	250	R			From: 29-6414 Burnside Landing Dr					NA		NA			10/22/2001
						To: Cul-de-Sac										
(6582) Poburn Landing Ct	0.11	180	R			From: 29-6414 Burnside Landing Dr					NA		NA			10/22/2001
						To: Cul-de-Sac										
(6583) Steamboat Landing Lane	0.08	650	R			From: 29-5580					NA		NA			10/22/2001
						To: 0.03 ME 29-7047										
(6583) Steamboat Landing Lane	0.55	950	R			From: 29-6580 Eagle Landing Rd					NA		NA			10/22/2001
						To: Cul-de-Sac										
(6584) Eagle Landing Ct	0.11	200	R			From: 29-6580 Eagle Landing Rd					NA		NA			08/29/2001
						To: 29-6414 Burnside Landing Dr										
(6585) Burnside Landing Ct	0.08	90	R			From: 29-6414 Burnside Landing Dr					NA		NA			08/29/2001
						To: Cul-de-Sac										
(6586) Battalion Landing Ct	0.09	100	R			From: Cul-de-Sac					NA		NA			08/29/2001
						To: 29-6414 Burnside Landing Dr										
(6587) Heritage Landing Rd	0.08	100	R			From: Cul-de-Sac					NA		NA			10/31/2001
						To: 29-6590 Heritage Landing Ct										
(6587) Heritage Landing Rd	0.08	490	R			From: 29-6580 Eagle Landing Rd					NA		NA			10/31/2001
						To: 29-6580 Eagle Landing Rd										
(6587) Heritage Landing Rd	0.09	710	R			From: 29-6589 Falcon Landing Ct					NA		NA			10/31/2001
						To: Cul-de-Sac										

Virginia Department of Transportation
Traffic Engineering Division
2012
Annual Average Daily Traffic Volume Estimates By Section of Route
Fairfax Maintenance Area

Route	Length	AADT	QA	4Tire	Bus	-----Truck-----				QC	K Factor	QK	Dir Factor	AAWDT	QW	Year
						2Axle	3+Axle	1Trail	2Trail							
Fairfax County																
(6587) Heritage Landing Rd	0.14	720	R								NA			NA		10/31/2001
(6587) Heritage Landing Rd	0.05	910	R								NA			NA		10/31/2001
(6588) Swan Landing Ct	0.06	80	R								NA			NA		08/28/2001
(6589) Falcon Landing Ct	0.12	90	R								NA			NA		08/28/2001
(6590) Heritage Landing Ct	0.06	80	R								NA			NA		08/28/2001
(6591) Deljo Dr	0.10	40	R								NA			NA		1986
(6592) Starlit Ponds Dr	0.05	2300	R								NA			NA		02/10/2009
(6592) Starlit Ponds Dr	0.07	80	R								NA			NA		1986
(6593) Pickstone Dr	0.06	350	R								NA			NA		1986
(6593) Pickstone Dr	0.05	880	R								NA			NA		01/29/2009
(6593) Pickstone Dr	0.11	2200	R								NA			NA		01/29/2009
(6594) Pickett Rd	0.03	300	R								NA			NA		1986
(6594) Pickett Rd	0.09	4300	R								NA			NA		1991
(6595) Fulton's Landing Ct	0.05	60	R								NA			NA		08/27/2001
(6596) Cooper's Landing Ct	0.07	120	R								NA			NA		08/27/2001
(6597) Washington Brice Rd	0.05	150	R								NA			NA		1997
(6597) Washington Brice Rd	0.25	410	R								NA			NA		1997
(6597) Washington Brice Rd	0.09	590	R								NA			NA		1997
(6597) Washington Brice Rd	0.12	170	R								NA			NA		1997
(6598) Brice's Ford Ct	0.10	170	R								NA			NA		1997
(6599) Fuller Dunaway Ct	0.03	7	R								NA			NA		1997

Virginia Department of Transportation
 Traffic Engineering Division
 2012
 Annual Average Daily Traffic Volume Estimates By Section of Route
 Fairfax Maintenance Area

Route	Length	AADT	QA	4Tire	Bus	-----Truck-----				QC	K Factor	QK	Dir Factor	AAWDT	QW	Year
						2Axle	3+Axle	1Trail	2Trail							
Fairfax County																
6600	Montmorency Dr	0.09	60	R								NA		NA		1996
6600	Montmorency Dr	0.21	420	R								NA		NA		1996
6600	Montmorency Dr	0.45	560	R								NA		NA		09/22/2005
6601	Moonac Ct	0.05	50	R								NA		NA		1996
6602	Ermanturde Ct	0.13	120	R								NA		NA		1996
6603	Mount Vernon Circle	0.25	430	R								NA		NA		03/17/2009
6603	Mount Vernon Cir	0.38	330	R								NA		NA		03/17/2009
6603	Mount Vernon Ci	0.10	960	R								NA		NA		03/17/2009
6604	Mount Vernon Landing	0.16	130	R								NA		NA		1986
6605	Quisenberry Dr	0.22	960	R								NA		NA		05/21/2003
6606	Kings Hill Ct	0.08	120	R								NA		NA		05/21/2003
6607	Pram Way	0.04	1000	R								NA		NA		05/21/2003
6608	Nalls Rd	0.27	1300	R								NA		NA		05/21/2003
6609	Highland Mews Ct	0.27	3900	R								NA		NA		06/14/2002
6610	Louis Mill Rd	0.11	30	R								NA		NA		09/27/2000
6610	Louis Mill Rd	0.13	210	R								NA		NA		09/27/2000
6610	Louis Mill Rd	0.03	310	R								NA		NA		09/27/2000
6610	Louis Mill Rd	0.19	400	R								NA		NA		09/27/2000
6611	Carls Ct	0.05	70	R								NA		NA		09/27/2000
6612	Bannon Hill Ct	0.12	160	R								NA		NA		09/27/2000

Virginia Department of Transportation
Traffic Engineering Division
2012
Annual Average Daily Traffic Volume Estimates By Section of Route
Fairfax Maintenance Area

Route	Length	AADT	QA	4Tire	Bus	-----Truck-----				QC	K Factor	QK	Dir Factor	AAWDT	QW	Year
						2Axle	3+Axle	1Trail	2Trail							
Fairfax County																
(6613) Bicentennial Ct	0.04	49	R								NA			NA		09/27/2000
						From: Cul-de-Sac										
						To: 29-6614 Donegal Church Ct										
(6613) Bicentennial Ct	0.10	230	R								NA			NA		09/27/2000
						From: 29-6265 Cub Run Rd										
						To: Cul-de-Sac										
(6614) Donegal Church Ct	0.06	60	R								NA			NA		09/27/2000
						From: 29-6613 Bicentennial Ct										
						To: Cul-de-Sac										
(6615) Waldren Dr	0.32	1600	F	98%	1%	1%	0%	0%	0%	C	0.096	F	0.629	1700	F	2012
						From: 29-638 Pohick Rd										
						To: Cul-de-Sac										
(6616) Wexford Dr	0.03	20	R								NA			NA		1996
						From: 29-6617 Wexford Way										
(6616) Wexford Dr	0.08	210	R								NA			NA		03/17/2009
						From: 29-3972 Lockerbie Lane										
(6616) Wexford Dr	0.11	320	R								NA			NA		03/17/2009
						From: 29-724 Creek Crossing Rd										
						To: 29-6616 Wexford Dr										
(6617) Wexford Way	0.04	60	R								NA			NA		1996
						From: Cul-de-Sac										
						To: Cul-de-Sac										
(6618) Fallswood Way	0.43	1000	R								NA			NA		05/09/2003
						From: 29-6621 Dolsie Grove Dr										
						To: 29-6618 Fallswood Way										
(6619) Colgrove Ct	0.05	90	R								NA			NA		05/09/2003
						From: Cul-de-Sac										
						To: 29-694 Lewinsville Rd										
(6620) Clover Leaf Dr	0.30	220	R								NA			NA		02/18/2009
						From: 29-6634 Holly Leaf Dr										
						To: Dead End										
(6621) Dolsie Grove Dr	0.04	40	R								NA			NA		1986
						From: 29-6618 Fallswood Way										
(6621) Dolsie Grove Dr	0.05	1400	R								NA			NA		02/25/2009
						From: 29-6623 Surry Grove Ct										
(6621) Dolsie Grove Dr	0.04	1600	R								NA			NA		1986
						From: 29-6622 Sheffield Green Way										
(6621) Dolsie Grove Dr	0.04	2000	R								NA			NA		02/25/2009
						From: 29-638 Pohick Rd										
						To: 29-6615 Waldren Dr										
(6622) Sheffield Green Way	0.01	600	R								NA			NA		05/06/2003
						From: 0.01 ME 29-6615										
(6622) Sheffield Green Way	0.12	690	R								NA			NA		1986
						From: 29-6625 MacSvega Ct										
(6622) Sheffield Green Way	0.07	480	R								NA			NA		03/17/2009
						From: 29-6624 Lancer Ridge Ct										
(6622) Sheffield Green Way	0.05	910	R								NA			NA		1986
						From: 29-6621 Dolsie Grove Dr										
						To: 29-6621 Dolsie Grove Dr										
(6623) Surry Grove Ct	0.05	60	R								NA			NA		1986
						From: Cul-de-Sac										
						To: Cul-de-Sac										
(6624) Lancer Ridge Ct	0.04	50	R								NA			NA		1986
						From: 29-6622 Sheffield Green Way										

Virginia Department of Transportation
Traffic Engineering Division
2012
Annual Average Daily Traffic Volume Estimates By Section of Route
Fairfax Maintenance Area

Route	Length	AADT	QA	4Tire	Bus	-----Truck-----				QC	K Factor	QK	Dir Factor	AAWDT	QW	Year
						2Axle	3+Axle	1Trail	2Trail							
Fairfax County																
(6625) MacSvega Ct	0.04	40	R								NA		NA			1986
(6626) Ashmeadow Ct	0.06	1100	R								NA		NA			08/14/2001
(6627) Summerhill Ct	0.18	350	R								NA		NA			05/06/2003
(6628) Owen's View Ct	0.03	410	R								NA		NA			08/14/2001
(6629) Daviswood Dr	0.20	90	R								NA		NA			1996
(6629) Daviswood Dr	0.08	600	R								NA		NA			02/18/2009
(6629) Daviswood Dr	0.11	580	R								NA		NA			02/18/2009
(6629) Daviswood Dr	0.16	580	R								NA		NA			02/18/2009
(6630) Summerwood Dr	0.17	720	R								NA		NA			02/18/2009
(6630) Summerwood Dr	0.09	950	R								NA		NA			02/18/2009
(6631) Summerwood Ct	0.07	50	R								NA		NA			1996
(6631) Summerwood Ct	0.15	140	R								NA		NA			02/18/2009
(6632) Bernane Forest Ct	0.07	50	R								NA		NA			1996
(6633) Honeywood Ct	0.09	50	R								NA		NA			1996
(6634)	0.10	NA									NA		NA			
(6634) Holly Leaf Dr	0.36	350	R								NA		NA			04/16/2009
(6634) Holly Leaf Dr	0.20	320	R								NA		NA			04/28/2009
(6634) Holly Leaf Dr	0.12	320	R								NA		NA			1996
(6635) Nomis Dr	0.11	90	R								NA		NA			1986
(6636) Rosehaven St	0.02	3700	R								NA		NA			04/30/2009
(6636) Rosehaven St	0.12	1600	R								NA		NA			04/30/2009

Virginia Department of Transportation
Traffic Engineering Division
2012
Annual Average Daily Traffic Volume Estimates By Section of Route
Fairfax Maintenance Area

Route	Length	AADT	QA	4Tire	Bus	-----Truck-----				QC	K Factor	QK	Dir Factor	AAWDT	QW	Year
						2Axle	3+Axle	1Trail	2Trail							
Fairfax County																
6637 Roseforest Dr	0.05	5400	R								NA			NA		04/30/2009
6638 Saint Ives Rd	0.22	510	R								NA			NA		08/16/2005
6639 Belgravia Ct	0.05	30	R								NA			NA		1996
6639 Belgravia Ct	0.23	80	R								NA			NA		1996
6640 Latigo Lane	0.13	510	R								NA			NA		1997
6640 Latigo Lane	0.08	350	R								NA			NA		1997
6640 Latigo Lane	0.19	190	R								NA			NA		1997
6641 Latigo Ct	0.12	140	R								NA			NA		1997
6642 Pommel Ct	0.10	70	R								NA			NA		1997
6643 Park Lake Dr	0.36	230	R								NA			NA		1996
6644 Edgepark Rd	0.12	130	R								NA			NA		1996
6644 Edgepark Rd	0.18	350	R								NA			NA		04/16/2009
6645 Laurel Hill Ct	0.05	30	R								NA			NA		1996
6646 Terra Woods Dr	0.09	1400	G								NA			1400	G	2012
6647 Terra Grande Ave	0.09	1100	G								NA			1100	G	2012
6647 Terra Grande Ave	0.48	2800	R								NA			NA		1991
6648 Chillum Ct	0.12	130	R								NA			NA		1986
6649 Glenville Ct	0.11	120	R								NA			NA		1986
6650 Randolph Ct	0.09	46	R								NA			NA		1986
6651 Kinross Cir	0.23	1700	R								NA			NA		07/13/2005

Virginia Department of Transportation
Traffic Engineering Division
2012
Annual Average Daily Traffic Volume Estimates By Section of Route
Fairfax Maintenance Area

Route	Length	AADT	QA	4Tire	Bus	-----Truck-----				QC	K Factor	QK	Dir Factor	AAWDT	QW	Year
						2Axle	3+Axle	1Trail	2Trail							
Fairfax County																
(6651) Kinross Cir	0.04	2700	R								NA			NA		1997
						From: 29-6652 Allness Lane										
						To: 29-6653 Ravenscraig Ct										
(6651) Kinross Cir	0.08	1900	R								NA			NA		1997
						From: 29-6653 Ravenscraig Ct										
						To: 29-6658 Greenstone Way										
(6651) Kinross Cir	0.70	1800	R								NA			NA		07/13/2005
						From: 29-6658 Greenstone Way										
						To: 29-8381 E; Glen Taylor Lane										
(6651) Kinross Cir	0.59	1600	R								NA			NA		07/13/2005
						From: 29-8381 E; Glen Taylor Lane										
						To: 29-657 Centreville Rd										
(6652) Allness Lane	0.07	90	R								NA			NA		1986
						From: Cul-de-Sac										
						To: 29-6843 Dairy Lou Dr										
(6652) Allness Lane	0.15	620	R								NA			NA		03/11/2009
						From: 29-6843 Dairy Lou Dr										
						To: 29-6651 Kinross Cir										
(6653) Ravenscraig Ct	0.10	140	R								NA			NA		1996
						From: Cul-de-Sac										
						To: 29-6651 Kinross Cir										
(6654) Kinross Ct	0.04	50	R								NA			NA		1996
						From: 29-6651 Kinross Cir										
						To: Cul-de-Sac										
(6655) Glendundee Dr	0.13	440	R								NA			NA		07/13/2005
						From: Cul-de-Sac										
						To: 29-6656 Kirkwell Pl										
(6656) Kirkwell Pl	0.09	140	R								NA			NA		1996
						From: Cul-de-Sac										
						To: 29-6655 Glendundee Dr										
(6656) Kirkwell Pl	0.04	520	R								NA			NA		07/13/2005
						From: 29-6655 Glendundee Dr										
						To: 29-6657 Gordon Ct										
(6656) Kirkwell Pl	0.07	410	R								NA			NA		07/13/2005
						From: 29-6657 Gordon Ct										
						To: 29-6651 Kinross Cir										
(6657) Gordon Ct	0.05	70	R								NA			NA		1996
						From: Cul-de-Sac										
						To: 29-6656 Kirkwell Pl										
(6658) Greenstone Way	0.12	200	R								NA			NA		1996
						From: 29-6651 Kinross Cir										
						To: Cul-de-Sac										
(6659) Greenstone Ct	0.03	50	R								NA			NA		1996
						From: Cul-de-Sac										
						To: 29-6658 Greenstone Way										
(6660) Kinbrace Rd	0.07	310	R								NA			NA		08/22/2005
						From: 29-6651 Kinross Cir										
						To: 29-6661 Muirkirk Lane										
(6661) Muirkirk Lane	0.08	120	R								NA			NA		1996
						From: Dead End										
						To: 29-6660 Kinbrace Rd										
(6661) Muirkirk Lane	0.12	160	R								NA			NA		1996
						From: 29-6660 Kinbrace Rd										
						To: Cul-de-Sac										
(6662) Grovemore Lane	0.10	1300	R								NA			NA		1997
						From: 29-744 Hilltop Rd										
						To: Cul-de-Sac										
(6663) Hollybrook Pl	0.14	70	R								NA			NA		1986
						From: 29-671 Stuart Mill Rd										
						To: Cul-de-Sac										

Virginia Department of Transportation
Traffic Engineering Division
2012
Annual Average Daily Traffic Volume Estimates By Section of Route
Fairfax Maintenance Area

Route	Length	AADT	QA	4Tire	Bus	-----Truck-----				QC	K Factor	QK	Dir Factor	AAWDT	QW	Year
						2Axle	3+Axle	1Trail	2Trail							
Fairfax County																
(6664) Carterwood Dr	0.19	280	R				From: 29-5994 S, Aspen Hollow Way				NA		NA		02/11/2009	
(6664) Carterwood Dr	0.10	190	R				To: 29-6665 Marcus Ct				NA		NA		1986	
(6664) Carterwood Dr	0.13	450	R				From: 0.10 ME 29-6665				NA		NA		05/15/2003	
(6665) Marcus Ct	0.10	110	R				To: 29-5994 N, Aspen Hollow Way				NA		NA		1986	
(6666) Barnacle Pl	0.07	70	R				From: Cul-de-Sac				NA		NA		1986	
(6667) Ballast Ct	0.04	50	R				To: 29-6664 Carterwood Dr				NA		NA		1986	
(6668) Chapel Hill Dr	0.12	370	R				From: 29-5887 Turnbuckle Dr				NA		NA		04/29/2003	
(6669) Gamid Dr	0.13	120	R				To: Cul-de-Sac				NA		NA		1986	
(6670) O'Hara Pl	0.04	50	R				From: 29-5880				NA		NA		12/06/2001	
(6671) Tara Heights Pl	0.07	140	R				To: Cul-de-Sac				NA		NA		12/06/2001	
(6672) Newington Woods Dr	0.15	590	R				From: Cul-de-Sac				NA		NA		12/06/2001	
(6672) Newington Woods Dr	0.15	320	R				To: 29-6673 Middle Run Dr				NA		NA		12/06/2001	
(6673) Middle Run Dr	0.02	740	R				From: 29-641 Pohick Rd				NA		NA		04/29/2003	
(6673) Middle Run Dr	0.05	460	R				To: 0.02 ME 29-7027				NA		NA		02/17/2009	
(6673) Middle Run Dr	0.10	940	R				From: 29-6672 Newington Woods Dr				NA		NA		12/06/2001	
(6673) Middle Run Dr	0.03	670	R				To: 29-6671 Tara Heights Pl				NA		NA		1986	
(6673) Middle Run Dr	0.03	780	R				From: 29-6670 O'Hara Pl				NA		NA		02/17/2009	
(6673) Middle Run Dr	0.03	850	R				To: 29-6669 Gamid Dr				NA		NA		02/17/2009	
(6674) Wilson Woods Ct	0.07	70	R				From: 29-640 Gambrell Rd				NA		NA		1986	
(6675) Tamar Woods Ct	0.06	70	R				To: 29-4864				NA		NA		1986	
(6676) Herzell Woods Ct	0.11	110	R				From: Cul-de-Sac				NA		NA		1986	
							To: 29-4864									

Virginia Department of Transportation
Traffic Engineering Division
2012
Annual Average Daily Traffic Volume Estimates By Section of Route
Fairfax Maintenance Area

Route	Length	AADT	QA	4Tire	Bus	-----Truck-----				QC	K Factor	QK	Dir Factor	AAWDT	QW	Year
						2Axle	3+Axle	1Trail	2Trail							
Fairfax County																
(6677) Monterey Estates Dr	0.40	1100	R								NA			NA		03/11/2009
(6678) Yukon Rd	0.07	340	R								NA			NA		03/11/2009
(6679) New Carson Dr	0.08	1100	R								NA			NA		03/11/2009
(6680) Ranleigh Manor Dr	0.06	47	R								NA			NA		1997
(6680) Ranleigh Manor Dr	0.03	110	R								NA			NA		1997
(6680) Ranleigh Manor Dr	0.08	160	R								NA			NA		1997
(6681) Clayborne House Ct	0.07	47	R								NA			NA		1997
(6682) Beresford Ct	0.05	50	R								NA			NA		1997
(6683) Village Green Dr	0.28	100	R								NA			NA		1986
(6684) Welham Green Rd	0.19	530	R								NA			NA		09/13/2005
(6684) Welham Green Rd	0.21	290	R								NA			NA		09/13/2005
(6685) Warwickshire Dr	0.08	120	R								NA			NA		1996
(6685) Warwickshire Dr	0.08	230	R								NA			NA		09/13/2005
(6686) Warwickshire Ct	0.06	60	R								NA			NA		1996
(6687) Onion Patch Dr	0.05	240	R								NA			NA		02/19/2009
(6687) Onion Patch Dr	0.20	170	R								NA			NA		1986
(6687) Onion Patch Dr	0.05	230	R								NA			NA		1986
(6687) Onion Patch Dr	0.05	490	R								NA			NA		03/03/2009
(6687) Onion Patch Dr	0.04	620	R								NA			NA		02/19/2009
(6687) Onion Patch Dr	0.05	950	R								NA			NA		02/19/2009
(6688) Spanker Dr	0.02	280	R								NA			NA		03/03/2009

Virginia Department of Transportation
Traffic Engineering Division
2012
Annual Average Daily Traffic Volume Estimates By Section of Route
Fairfax Maintenance Area

Route	Length	AADT	QA	4Tire	Bus	-----Truck-----				QC	K Factor	QK	Dir Factor	AAWDT	QW	Year
						2Axle	3+Axle	1Trail	2Trail							
Fairfax County																
6688 Spanker Dr	0.19	730	R			From: 0.02 ME 29-6687					NA			NA		04/29/2003
						To: Cul-de-Sac										
6689 Courageous Cir	0.08	70	R			From: 29-6687 Onion Patch Dr					NA			NA		1986
						To: Cul-de-Sac										
6690 Halyard Pl	0.04	40	R			From: Cul-de-Sac					NA			NA		1986
						To: 29-6687 Onion Patch Dr										
6691 Backstay Ct	0.03	40	R			From: Cul-de-Sac					NA			NA		1986
						To: 29-6687 Onion Patch Dr										
6692 Lynwood Hill Rd	0.05	110	R			From: 29-6694 Aldebaran Dr					NA			NA		1997
6692 Lynwood Hill Rd	0.11	220	R			From: 29-6693 Suffield Dr					NA			NA		1997
						To: SR 123 Dolley Madison Blvd										
6693 Suffield Dr	0.14	130	R			From: Cul-de-Sac					NA			NA		1997
						To: 29-6692 Lynwood Hill Rd										
6694 Aldebaran Dr	0.17	140	R			From: Dead End					NA			NA		1997
						To: 29-6692 Lynwood Hill Rd										
6694 Aldebaran Dr	0.05	60	R			From: Cul-de-Sac					NA			NA		1997
						To: Cul-de-Sac										
6695 Ruxton Dr	0.06	380	G			From: 29-6647 Terra Grande Ave					NA			380	G	2012
						To: 29-6696 Lindsie Way										
6695 Ruxton Dr	0.09	110	R			From: Cul-de-Sac					NA			NA		1986
						To: Cul-de-Sac										
6696 Lindsie Way	0.06	60	R			From: Dead End					NA			NA		1986
						To: 29-6695 Ruxton Dr										
6696 Lindsie Way	0.06	200	G			From: Cul-de-Sac					NA			200	G	2012
						To: 29-6697 Lindsie Pl										
6696 Lindsie Way	0.09	90	R			From: Cul-de-Sac					NA			NA		1986
						To: Cul-de-Sac										
6697 Lindsie Pl	0.04	30	R			From: Cul-de-Sac					NA			NA		1986
						To: 29-6696 Lindsie Way										
6698 Woodstown Dr	0.04	30	R			From: Dead End					NA			NA		1986
						To: 29-6647 Terra Grande Ave										
6698 Woodstown Dr	0.05	410	G			From: Cul-de-Sac					NA			410	G	2012
						To: 29-6699 Alvarado Ct										
6698 Woodstown Dr	0.09	220	R			From: Cul-de-Sac					NA			NA		1986
						To: 29-6700 Woodstown Ct										
6698 Woodstown Dr	0.07	80	R			From: Cul-de-Sac					NA			NA		1986
						To: Cul-de-Sac										
6699 Alvarado Ct	0.05	40	R			From: 29-6698 Woodstown Dr					NA			NA		1986
						To: Cul-de-Sac										
6700 Woodstown Ct	0.04	70	R			From: Cul-de-Sac					NA			NA		1986
						To: 29-6698 Woodstown Dr										

Virginia Department of Transportation
Traffic Engineering Division
2012
Annual Average Daily Traffic Volume Estimates By Section of Route
Fairfax Maintenance Area

Route	Length	AADT	QA	4Tire	Bus	-----Truck-----				QC	K Factor	QK	Dir Factor	AAWDT	QW	Year
						2Axle	3+Axle	1Trail	2Trail							
Fairfax County																
(6701) Kingstream Dr	0.06	880	R								NA			NA		07/18/2005
(6701) Kingstream Dr	0.10	660	R								NA			NA		07/18/2005
(6701) Kingstream Dr	0.65	2100	R								NA			NA		03/10/2009
(6702) Streamvale Cir	0.22	3900	R								NA			NA		07/18/2005
(6702) Streamvale Cir	0.16	220	R								NA			NA		07/18/2005
(6703) Cassia St	0.05	2700	R								NA			NA		07/18/2005
(6703) Cassia St	0.41	9	R								NA			NA		1986
(6704) Parkstream Ter	0.28	100	R								NA			NA		1997
(6704) Parkstream Ter	0.03	60	R								NA			NA		1997
(6704) Parkstream Ter	0.04	50	R								NA			NA		1997
(6705) Jordan Lane	0.21	120	R								NA			NA		08/17/2009
(6706) Canterbury Rd	0.57	370	R								NA			NA		11/07/2001
(6706) Canterbury Rd	0.28	890	R								NA			NA		11/01/2001
(6707) Native Dancer Ct	0.09	80	R								NA			NA		11/07/2001
(6708) Scenic View Ter	0.28	220	R								NA			NA		1996
(6709) Carpers Farm Ct	0.17	110	R								NA			NA		1996
(6710) Shallow Ford Rd	0.03	680	R								NA			NA		07/18/2005
(6710) Shallow Ford Rd	0.34	660	R								NA			NA		07/18/2005
(6710) Shallow Ford Rd	0.12	590	R								NA			NA		07/18/2005
(6710) Shallow Ford Rd	0.11	420	R								NA			NA		07/18/2005
(6711) Cold Harbor Dr	0.05	380	R								NA			NA		07/18/2005

Virginia Department of Transportation
Traffic Engineering Division
2012
Annual Average Daily Traffic Volume Estimates By Section of Route
Fairfax Maintenance Area

Route	Length	AADT	QA	4Tire	Bus	-----Truck-----				QC	K Factor	QK	Dir Factor	AAWDT	QW	Year
						2Axle	3+Axle	1Trail	2Trail							
Fairfax County																
(6712) Cold Harbor Ct	0.05	45	R								NA			NA		1986
(6712) Cold Harbor Ct	0.06	60	R								NA			NA		1986
(6713) Sunset Pl	0.06	80	R								NA			NA		05/12/2003
(6714) Whitewood Lane	0.05	80	R								NA			NA		1997
(6714) Whitewood Lane	0.15	310	R								NA			NA		1997
(6714) Whitewood Lane	0.07	80	R								NA			NA		1997
(6715) Firewood Ct	0.10	150	R								NA			NA		1997
(6716) Colvin Forest Dr	0.15	190	R								NA			NA		1996
(6716) Colvin Forest Dr	0.11	310	R								NA			NA		08/31/2005
(6716) Colvin Forest Dr	0.05	330	R								NA			NA		08/31/2005
(6716) Colvin Forest Dr	0.03	360	R								NA			NA		08/31/2005
(6716) Colvin Forest Dr	0.12	360	R								NA			NA		03/09/2009
(6717) Mill Wheel Lane	0.13	100	R								NA			NA		1996
(6718) Chestnut Oak Ct	0.05	30	R								NA			NA		1996
(6719) Wandering Creek Rd	0.05	70	R								NA			NA		1996
(6720) Executive Park Ave	0.18	3300	R								NA			NA		02/26/2009
(6721) Broad Branch Ct	0.17	230	R								NA			NA		1997
(6722) Goldfield Lane	0.04	NA									NA			NA		
(6722) Goldfield Lane	0.18	280	R								NA			NA		02/19/2009
(6723) Kenwood Ave	0.05	140	R								NA			NA		01/02/2002
(6723) Kenwood Ave	0.04	400	R								NA			NA		01/02/2001

Virginia Department of Transportation
Traffic Engineering Division
2012
Annual Average Daily Traffic Volume Estimates By Section of Route
Fairfax Maintenance Area

Route	Length	AADT	QA	4Tire	Bus	-----Truck-----				QC	K Factor	QK	Dir Factor	AAWDT	QW	Year
						2Axle	3+Axle	1Trail	2Trail							
Fairfax County																
(6723) Kenwood Ave	0.09	710	R			From: 29-6806 Lamese Ct					NA		NA			01/02/2001
(6723) Kenwood Ave	0.08	940	R			To: 29-6805 Essex Ct					NA		NA			01/02/2001
(6723) Kenwood Ave	0.10	970	R			From: 29-6724 Gregory Ct					NA		NA			01/02/2001
						To: 29-638 Rolling Lane										
(6724) Gregory Ct	0.08	120	R			From: Cul-de-Sac					NA		NA			01/02/2001
						To: 29-6723 Kenwood Ave										
(6725) Haislip Lane	0.01	8	R			From: Dead End					NA		NA			08/07/2000
(6725) Haislip Lane	0.10	30	R			To: 29-6726 Rio Vista Dr					NA		NA			08/07/2000
						To: 29-601 Belmont Blvd										
(6726) Rio Vista Dr	0.01	2	R			From: 29-6725 Haislip Lane					NA		NA			08/07/2000
						To: Dead End										
(6727) Heron Dr	0.08	30	R			From: Dead End					NA		NA			1986
						To: 29-970 Cabbells Mill Dr										
(6728) Ashcomb Ct	0.05	30	R			From: Cul-de-Sac					NA		NA			1986
						To: 29-970										
(6730) Edgecomb Ct	0.04	40	R			From: Cul-de-Sac					NA		NA			1986
						To: 29-970										
(6731) Vaden Dr	0.21	1300	R			From: 29-6154 Country Creek Rd					NA		NA			1991
						To: Dead End										
(6732) Northedge Dr	0.59	1400	R			From: Cul-de-Sac					NA		NA			05/13/2003
						To: 29-6734 Scott St										
(6733) Northedge Ct	0.08	490	R			From: Cul-de-Sac					NA		NA			12/03/2001
						To: 29-6732 Northedge Dr										
(6734) Scott St	0.22	370	R			From: Cul-de-Sac					NA		NA			12/03/2001
						To: 29-6735 Lakeland Valley Dr										
(6734) Scott St	0.59	710	R			From: 29-636 Hooes Rd					NA		NA			05/13/2003
						To: Cul-de-Sac										
(6735) Lakeland Valley Dr	0.19	770	R			From: Cul-de-Sac					NA		NA			12/03/2001
						To: 29-6734 Scott St										
(6736) Springfield Hills Dr	0.27	620	R			From: 29-6647 Terra Grande Ave					NA		NA			05/06/2003
						To: Cul-de-Sac										
(6737) Hornbuckle Dr	0.12	130	R			From: Cul-de-Sac					NA		NA			1986
						To: 29-638 Rolling Lane										
(6738) Holly Blossom Ct	0.09	70	R			From: Dead End					NA		NA			1996
						To: 29-6218 Holly Spring Dr										
(6738) Holly Blossom Ct	0.15	160	R			From: 29-6218 Holly Spring Dr					NA		NA			1996
						To: Dead End										

Virginia Department of Transportation
Traffic Engineering Division
2012
Annual Average Daily Traffic Volume Estimates By Section of Route
Fairfax Maintenance Area

Route	Length	AADT	QA	4Tire	Bus	-----Truck-----				QC	K Factor	QK	Dir Factor	AAWDT	QW	Year
						2Axle	3+Axle	1Trail	2Trail							
Fairfax County																
(6739) Saugus Ct	0.04	70	R								NA			NA		1996
(6740) Faulkner Dr	0.06	260	R								NA			NA		03/09/2009
(6741) Fox Glen Dr	0.27	190	R								NA			NA		1997
(6742) 6th Rd	0.05	40	R								NA			NA		1986
(6742) 6th Rd	0.03	750	R								NA			NA		02/26/2009
(6743) Merritt Place	0.16	380	R								NA			NA		1997
(6744) Victoria Farms Lane	0.28	20	R								NA			NA		1986
(6744) Victoria Farms Lane	0.21	520	R								NA			NA		08/30/2005
(6745) Country View Ct	0.13	20	R								NA			NA		1986
(6746) Brookmay Ct	0.04	20	R								NA			NA		1986
(6747) Birch Pond Lane	0.10	140	R								NA			NA		08/16/2001
(6748) Glenridge Ct	0.19	190	R								NA			NA		1996
(6749) Falmead Rd	0.10	1200	R								NA			NA		1986
(6750) Logwood Lane	0.27	130	R								NA			NA		1986
(6752) Loran Ct	0.11	100	R								NA			NA		1996
(6753) Willow Branch Ct	0.06	50	R								NA			NA		1996
(6754) Spring Branch Dr	0.06	40	R								NA			NA		1996
(6754) Spring Branch Dr	0.19	160	R								NA			NA		1996
(6756) Woodstone Pl	0.17	780	R								NA			NA		05/19/2003

Virginia Department of Transportation
Traffic Engineering Division
2012
Annual Average Daily Traffic Volume Estimates By Section of Route
Fairfax Maintenance Area

Route	Length	AADT	QA	4Tire	Bus	-----Truck-----				QC	K Factor	QK	Dir Factor	AAWDT	QW	Year
						2Axle	3+Axle	1Trail	2Trail							
Fairfax County																
(6757) Blue Slate Ct	0.05	80	R								NA			NA		05/19/2003
(6758) Roundhouse Rd	0.10	120	R								NA			NA		1996
(6759) Dunleigh Dr	0.51	420	R								NA			NA		01/24/2002
(6759) Dunleigh Dr	0.04	820	R								NA			NA		02/10/2009
(6759) Dunleigh Dr	0.05	800	R								NA			NA		1986
(6759) Dunleigh Dr	0.27	1300	R								NA			NA		01/24/2001
(6760) MacMahon Dr	0.05	250	R								NA			NA		02/10/2009
(6761) Dunleigh Ct	0.07	110	R								NA			NA		01/23/2002
(6762) Dunleigh Glen Lane	0.06	50	R								NA			NA		01/23/2002
(6762) Dunleigh Glen Lane	0.11	140	R								NA			NA		01/23/2002
(6763) Regency Forest Dr	0.19	70	R								NA			NA		1997
(6763) Crossing Gate Way	0.14	100	R								NA			NA		1997
(6764) Briarbush Way	0.04	60	R								NA			NA		1997
(6765) Brown Ct	0.07	90	R								NA			NA		1986
(6766) Shaw Park Ct	0.07	40	R								NA			NA		1986
(6767) Backlash Ct	0.05	40	R								NA			NA		1986
(6768) Roundabout Way	0.05	40	R								NA			NA		11/29/2001
(6768) Roundabout Way	0.13	370	R								NA			NA		03/03/2009
(6768) Roundabout Way	0.22	450	R								NA			NA		02/17/2009
(6769) Ships Curve Lane	0.02	180	R								NA			NA		11/29/2001
(6769) Ships Curve Lane	0.30	130	R								NA			NA		05/20/2003

Virginia Department of Transportation
Traffic Engineering Division
2012
Annual Average Daily Traffic Volume Estimates By Section of Route
Fairfax Maintenance Area

Route	Length	AADT	QA	4Tire	Bus	-----Truck-----				QC	K Factor	QK	Dir Factor	AAWDT	QW	Year
						2Axle	3+Axle	1Trail	2Trail							
Fairfax County																
(6770) Acorn Hill Dr	0.03	30	R											NA		08/15/2001
(6771) Sumacs St	0.17	80	R											NA		03/25/2009
(6772) Hill Park Dr	0.06	4000	R											NA		02/25/2009
(6772) Hill Park Dr	0.05	100	R											NA		1986
(6772) Hill Park Dr	0.16	1600	R											NA		05/20/2003
(6773) Hill Park Ct	0.12	360	R											NA		1986
(6774) Woodland Glen Ct	0.04	30	R											NA		1996
(6775) Cheddar Dr	0.08	200	R											NA		03/10/2009
(6776) Gilbertson Rd	0.30	80	R											NA		03/05/2009
(6777) Country Squire Lane	0.05	240	R											NA		09/22/2001
(6777) Country Squire Lane	0.08	160	R											NA		09/22/2001
(6778) Wheatfield Ct	0.12	150	R											NA		08/14/2001
(6779) Gentle Lane	0.22	400	R											NA		06/02/2003
(6779) Gentle Lane	0.37	200	R											NA		03/16/2009
(6780) Wooden Valley Ct	0.09	100	R											NA		07/15/2009
(6781) Monarch Lane	0.24	1300	R											NA		03/09/2009
(6781) Monarch Lane	0.51	210	R											NA		1997
(6782) Sevan Ct	0.08	140	R											NA		1997
(6783) Nicole Ct	0.09	120	R											NA		1997
(6783) Nicole Ct	0.06	360	R											NA		1997

Virginia Department of Transportation
 Traffic Engineering Division
 2012
 Annual Average Daily Traffic Volume Estimates By Section of Route
 Fairfax Maintenance Area

Route	Length	AADT	QA	4Tire	Bus	-----Truck-----				QC	K Factor	QK	Dir Factor	AAWDT	QW	Year
						2Axle	3+Axle	1Trail	2Trail							
Fairfax County																
(6784) Taleen Ct	0.13	180	R									NA		NA		1997
(6785) Broken Arrow Ct	0.10	90	R									NA		NA		1997
(6786) Broken Knife Ct	0.07	80	R									NA		NA		1997
(6787) Ararat Ct	0.12	140	R									NA		NA		1997
(6787) Ararat Ct	0.07	120	R									NA		NA		1997
(6788) Van Ct	0.06	110	R									NA		NA		1997
(6789) Hunting Crest Lane	0.28	410	R									NA		NA		08/30/2005
(6789) Hunting Crest Lane	0.11	40	R									NA		NA		1986
(6790) Brookmeade Pl	0.16	70	R									NA		NA		1986
(6791) Stokley Way	0.04	60	R									NA		NA		1996
(6791) Stokley Way	0.05	250	R									NA		NA		03/25/2009
(6791) Stokley Way	0.14	620	R									NA		NA		08/30/2005
(6792) Robnel Pl	0.14	250	R									NA		NA		02/18/2009
(6792) Robnel Pl	0.04	360	R									NA		NA		08/30/2005
(6792) Robnel Pl	0.06	230	R									NA		NA		08/30/2005
(6792) Robnel Pl	0.12	140	R									NA		NA		1996
(6793) Vanetta Lane	0.08	90	R									NA		NA		1996
(6794) Kilby Glen Dr	0.20	150	R									NA		NA		1996
(6795) Bethnal Ct	0.30	180	R									NA		NA		1986
(6795) Bethnal Ct	0.09	90	R									NA		NA		1986
(6796) Bethnal Pl	0.06	3	R									NA		NA		1986

Virginia Department of Transportation
Traffic Engineering Division
2012
Annual Average Daily Traffic Volume Estimates By Section of Route
Fairfax Maintenance Area

Route	Length	AADT	QA	4Tire	Bus	-----Truck-----				QC	K Factor	QK	Dir Factor	AAWDT	QW	Year
						2Axle	3+Axle	1Trail	2Trail							
Fairfax County																
(6797) Nathaniel Lane	0.07	230	R				From: 29-3233 Evers Dr					NA		NA		1997
(6797) Nathaniel Lane	0.03	20	R				To: 29-6798 Mary Ellen Ct					NA		NA		1997
							From: Dead End									
(6798) Mary Ellen Ct	0.08	110	R				To: Dead End					NA		NA		1986
(6798) Mary Ellen Ct	0.13	60	R				From: 29-6797 Nathaniel Lane					NA		NA		1986
							To: Cul-de-Sac									
(6799)	0.07	20	R				From: Dead End					NA		NA		1986
							To: 29-644 Old Keene Mill Rd									
(6800) Boston Blvd	0.26	NA					From: Cul-de-Sac					NA		NA		
(6800) Boston Blvd	0.41	10000	R				To: 29-7316 Research Way					NA		NA		03/03/2009
							From: 29-4502 Fullerton Rd									
(6801) Grainger Ct	0.08	1500	R				To: 29-6800 Boston Blvd					NA		NA		1991
							From: Cul-de-Sac									
(6802) Hatmark St	0.04	50	R				To: Cul-de-Sac					NA		NA		1997
(6802) Hatmark St	0.08	250	R				From: 29-6803 Hatmark Ct					NA		NA		1997
							To: 29-673 Lawyers Rd									
(6803) Hatmark Ct	0.07	100	R				From: 29-6802 Hatmark St					NA		NA		1997
							To: Cul-de-Sac									
(6804) Leighfield St	0.32	210	R				From: 29-4831 Poplar Tree Rd					NA		NA		03/04/2009
							To: 29-4646 Lee Corner Rd									
(6805) Essex Ct	0.05	80	R				From: Cul-de-Sac					NA		NA		01/02/2002
							To: 29-6723 Kenwood Ave									
(6806) Lamese Ct	0.08	130	R				From: 29-6723 Kenwood Ave					NA		NA		01/02/2002
							To: Cul-de-Sac									
(6807) Tiburon Ct	0.04	90	R				From: 29-6723 Kenwood Ave					NA		NA		01/02/2002
							To: Cul-de-Sac									
(6808) Park View Ct	0.04	70	R				From: Dead End					NA		NA		11/02/2002
(6808) Park View Ct	0.04	80	R				To: 29-6723 Kenwood Ave					NA		NA		11/02/2002
							From: Dead End									
(6809) Phillip Ct	0.18	280	R				To: Cul-de-Sac					NA		NA		01/02/2002
							From: 29-6723 Kenwood Ave									
(6810) Daffodil Ct	0.09	110	R				To: 29-6012 Petunia St					NA		NA		1986
							From: Cul-de-Sac									
(6811) Carnation Ct	0.11	110	R				To: 29-6013 Flax St					NA		NA		1986
							From: Cul-de-Sac									

Virginia Department of Transportation
Traffic Engineering Division
2012
Annual Average Daily Traffic Volume Estimates By Section of Route
Fairfax Maintenance Area

Route	Length	AADT	QA	4Tire	Bus	-----Truck-----				QC	K Factor	QK	Dir Factor	AAWDT	QW	Year
						2Axle	3+Axle	1Trail	2Trail							
Fairfax County																
(6812) Crayford Ct	0.06	80	R									NA		NA		10/29/2001
(6813) Debra Spradlin Ct	0.21	340	R									NA		NA		10/29/2001
(6814) Sara Alyce Ct	0.10	150	R									NA		NA		10/29/2001
(6815) Faith Ct	0.01	NA										NA		NA		
(6815) Faith Ct	0.08	NA										NA		NA		
(6816) Oak Falls Ct	0.12	50	R									NA		NA		1996
(6817) Parsons Grove	0.05	80	R									NA		NA		1997
(6818) Abbey Glen Ct	0.21	90	R									NA		NA		1996
(6819) Franklin Farm Rd	0.45	13000	F	99%	1%	0%	0%	0%	0%	F	0.096	F	0.609	13000	F	2012
(6819) Franklin Farm Rd	0.09	13000	F	99%	1%	0%	0%	0%	0%	F	0.097	F	0.571	14000	F	2012
(6819) Franklin Farm Rd	0.46	14000	F	99%	1%	0%	0%	0%	0%	F	0.097	F	0.553	14000	F	2012
(6819) Franklin Farm Rd	0.56	6600	F	99%	1%	0%	0%	0%	0%	F	0.099	F	0.534	7000	F	2012
(6819) Franklin Farm Rd	0.17	6200	F	99%	1%	0%	0%	0%	0%	F	0.105	F	0.575	6600	F	2012
(6819) Franklin Farm Rd	0.36	5900	F	99%	1%	0%	0%	0%	0%	F	0.104	F	0.589	6300	F	2012
(6819) Franklin Farm Rd	0.10	6300	F	99%	1%	0%	0%	0%	0%	F	0.11	F	0.621	6700	F	2012
(6819) Franklin Farm Rd	0.22	6000	F	99%	1%	0%	0%	0%	0%	C	0.105	F	0.628	6400	F	2012
(6820) Husky Lane	0.15	300	R									NA		NA		1986
(6821) Center Ridge Dr	0.28	150	R									NA		NA		06/04/2002
(6821) Center Ridge Dr	0.09	610	R									NA		NA		08/22/2005
(6822) Meadowland Dr	0.08	340	R									NA		NA		08/22/2005
(6822) Meadowland Dr	0.03	200	R									NA		NA		03/10/2009

Virginia Department of Transportation
Traffic Engineering Division
2012
Annual Average Daily Traffic Volume Estimates By Section of Route
Fairfax Maintenance Area

Route	Length	AADT	QA	4Tire	Bus	-----Truck-----				QC	K Factor	QK	Dir Factor	AAWDT	QW	Year
						2Axle	3+Axle	1Trail	2Trail							
Fairfax County																
6822 Meadowland Dr	0.23	80	R			From: 0.03 ME 29-6823 To: Cul-de-Sac					NA			NA		1996
6823 East Ridge Ct	0.11	110	R			From: Cul-de-Sac To: 29-6822 Meadowland Dr					NA			NA		1996
6824 Verily Ct	0.05	60	R			From: 29-671 Vale Rd To: Cul-de-Sac					NA			NA		1986
6825 Groveland Dr	0.04	400	R			From: 29-6100; 29-7545 To: Dead End; Gap Terminus					NA			NA		02/17/2009
6825 Groveland Dr	0.03	720	R			From: Dead End; Gap To: 29-7027 Tower Woods Dr					NA			NA		05/01/2003
6826 Rock Chapel Ct	0.10	110	R			From: Cul-de-Sac To: 29-6228 Rock Chapel Rd					NA			NA		1996
6827 Browns Mill Dr	0.06	1500	R			From: 29-8397 Browns Mill Ct To: 29-6228 Rock Chapel Rd					NA			NA		06/22/2005
6828 Forty Oaks Ct	0.05	80	R			From: Cul-de-Sac To: 29-6227					NA			NA		1996
6829 Shallow Ford Ct	0.10	50	R			From: 29-6710 To: Cul-de-Sac					NA			NA		1996
6830 Valley Mill Ct	0.09	130	R			From: Cul-de-Sac To: 29-6710					NA			NA		1996
6831 Skyhaven Ct	0.09	110	R			From: 29-6710 To: Cul-de-Sac					NA			NA		1996
6832 Dressage Dr	0.19	2800	R			From: 29-675 Sunset Hills Rd To: 29-6833 Pony Club Ct					NA			NA		08/30/2005
6832 Dressage Dr	0.03	110	R			From: 29-6834 Equestrian Ct To: 29-6834 Equestrian Ct					NA			NA		12/03/2001
6832 Dressage Dr	0.20	60	R			From: Cul-de-Sac To: Dead End					NA			NA		1996
6833 Pony Club Ct	0.07	40	R			From: Cul-de-Sac To: 29-6832 Dressage Dr					NA			NA		1996
6834 Equestrian Ct	0.13	70	R			From: 29-6832 Dressage Dr To: Cul-de-Sac					NA			NA		1996
6835 Dower House Dr	0.04	1900	R			From: 29-6819 Franklin Farm Rd To: 29-6853 Hay Meadow Pl					NA			NA		03/11/2009
6835 Dower House Dr	0.04	1800	R			From: 29-6837 Still Pond Lane To: 29-6837 Still Pond Lane					NA			NA		03/11/2009
6835 Dower House Dr	0.15	1500	R			From: 29-6836 Turberville Lane To: 29-6836 Turberville Lane					NA			NA		03/11/2009
6835 Dower House Dr	0.09	1600	R			From: 29-7357 Flat Meadow Lane To: 29-7357 Flat Meadow Lane					NA			NA		03/11/2009

Virginia Department of Transportation
Traffic Engineering Division
2012
Annual Average Daily Traffic Volume Estimates By Section of Route
Fairfax Maintenance Area

Route	Length	AADT	QA	4Tire	Bus	-----Truck-----				QC	K Factor	QK	Dir Factor	AAWDT	QW	Year
						2Axle	3+Axle	1Trail	2Trail							
Fairfax County																
(6835) Dower House Dr	0.18	2700	R								NA			NA		06/22/2005
(6836) Turberville Lane	0.07	100	R								NA			NA		1996
(6836) Turberville Lane	0.06	210	R								NA			NA		03/11/2009
(6836) Turberville Lane	0.16	620	R								NA			NA		03/11/2009
(6836) Turberville Lane	0.04	590	R								NA			NA		1986
(6836) Turberville Lane	0.06	990	R								NA			NA		03/11/2009
(6837) Still Pond Lane	0.16	490	R								NA			NA		07/13/2005
(6837) Still Pond Lane	0.05	670	R								NA			NA		07/13/2005
(6838) Still Pond Ct	0.07	100	R								NA			NA		1996
(6839) Turberville Ct	0.09	120	R								NA			NA		1996
(6840) Cross Creek Lane	0.05	100	R								NA			NA		1996
(6840) Cross Creek Lane	0.09	300	R								NA			NA		07/13/2005
(6841) Cross Creek Ct	0.06	80	R								NA			NA		1996
(6842) Breezy Knoll Ct	0.05	90	R								NA			NA		1996
(6843) Dairy Lou Dr	0.05	820	R								NA			NA		07/13/2005
(6843) Dairy Lou Dr	0.06	690	R								NA			NA		07/13/2005
(6843) Dairy Lou Dr	0.07	550	R								NA			NA		07/13/2005
(6844) Dairy Lou Ct	0.05	100	R								NA			NA		1996
(6845) White Barn Lane	0.03	490	R								NA			NA		07/13/2005
(6845) White Barn Lane	0.07	120	R								NA			NA		1996
(6846) White Barn Ct	0.05	120	R								NA			NA		1996

Virginia Department of Transportation
Traffic Engineering Division
2012
Annual Average Daily Traffic Volume Estimates By Section of Route
Fairfax Maintenance Area

Route	Length	AADT	QA	4Tire	Bus	-----Truck-----				QC	K Factor	QK	Dir Factor	AAWDT	QW	Year
						2Axle	3+Axle	1Trail	2Trail							
Fairfax County																
(6847) Pond Crest Lane	0.16	190	R									NA		NA		1996
(6848) Wellhouse Ct	0.07	90	R									NA		NA		1996
(6849) Thorngate Dr	0.10	1500	R									NA		NA		06/22/2005
(6849) Thorngate Dr	0.04	1200	R									NA		NA		07/13/2005
(6849) Thorngate Dr	0.05	850	R									NA		NA		07/13/2005
(6849) Thorngate Dr	0.03	770	R									NA		NA		07/13/2005
(6850) Flintwood Pl	0.09	100	R									NA		NA		1986
(6850) Flintwood Pl	0.04	560	R									NA		NA		07/13/2005
(6851) Flintwood Ct	0.07	70	R									NA		NA		1986
(6852) Farmbell Ct	0.07	80	R									NA		NA		1986
(6853) Hay Meadow Pl	0.22	210	R									NA		NA		1996
(6854) Gatepost Lane	0.05	70	R									NA		NA		1996
(6854) Gatepost Lane	0.05	320	R									NA		NA		1996
(6854) Gatepost Lane	0.05	380	R									NA		NA		03/11/2009
(6855) Awbrey Ct	0.13	160	R									NA		NA		1996
(6856) Gatepost Ct	0.10	200	R									NA		NA		1996
(6857) Willow Glen Dr	0.14	250	R									NA		NA		04/17/2002
(6857) Willow Glen Dr	0.28	950	R									NA		NA		06/22/2005
(6857) Willow Glen Dr	0.10	80	R									NA		NA		1986
(6858) Tranquility Lane	0.17	890	R									NA		NA		04/17/2002
(6859) Old Dairy Rd	0.58	3800	R									NA		NA		1997

Virginia Department of Transportation
Traffic Engineering Division
2012
Annual Average Daily Traffic Volume Estimates By Section of Route
Fairfax Maintenance Area

Route	Length	AADT	QA	4Tire	Bus	-----Truck-----				QC	K Factor	QK	Dir Factor	AAWDT	QW	Year
						2Axle	3+Axle	1Trail	2Trail							
Fairfax County																
(6860) Hannahs Pond Lane	0.24	270	R								NA		NA			1996
(6861) Brass Harness Ct	0.04	160	R								NA		NA			04/17/2002
(6862) Macswain Pl	0.10	270	R								NA		NA			03/03/2009
(6862) Macswain Pl	0.10	90	R								NA		NA			1986
(6863) Gralnick Pl	0.11	150	R								NA		NA			12/03/2001
(6863) Gralnick Pl	0.24	200	R								NA		NA			12/03/2001
(6864) Janphil Lane	0.12	910	R								NA		NA			12/03/2001
(6864) Janphil Lane	0.05	960	R								NA		NA			12/03/2001
(6865) Wagon Trail Lane	0.17	240	R								NA		NA			12/03/2001
(6866) Griffin Pond Ct	0.15	240	R								NA		NA			12/03/2001
(6867) Olde Kent Rd	0.13	370	R								NA		NA			1986
(6868) Robin Ridge Ct	0.10	170	R								NA		NA			1997
(6869) Lamarre Dr	0.11	1300	R								NA		NA			10/16/2001
(6869) Lamarre Dr	0.02	880	R								NA		NA			10/16/2001
(6869) Lamarre Dr	0.03	980	R								NA		NA			10/09/2001
(6870) Verde Vista Dr	0.07	1500	R								NA		NA			10/07/2001
(6870) Verde Vista Dr	0.22	160	R								NA		NA			10/07/2001
(6871) University Dr	0.08	2200	R								NA		NA			03/10/2009
(6872) Bellavia Lane	0.19	1200	R								NA		NA			10/16/2001
(6873) Santa Clara Ct	0.10	150	R								NA		NA			08/08/2001

Virginia Department of Transportation
Traffic Engineering Division
2012
Annual Average Daily Traffic Volume Estimates By Section of Route
Fairfax Maintenance Area

Route	Length	AADT	QA	4Tire	Bus	-----Truck-----				QC	K Factor	QK	Dir Factor	AAWDT	QW	Year
						2Axle	3+Axle	1Trail	2Trail							
Fairfax County																
(6874) Deer Run Dr	0.28	880	R								NA		NA			05/19/2003
						From: Cul-de-Sac										
						To: 0.28 MN Cul-de-Sac										
(6874) Deer Run Dr	0.03	320	R								NA		NA			01/12/2009
						From: 29-6875 Deer Run Ct										
(6874) Deer Run Dr	0.21	730	R								NA		NA			03/16/2009
						To: 29-633 Kings Hwy South										
(6875) Deer Run Ct	0.09	380	R								NA		NA			05/19/2003
						From: Cul-de-Sac										
						To: 0.09 ME Cul-de-Sac										
(6875) Deer Run Ct	0.11	160	R								NA		NA			01/12/2009
						To: 29-6874 Deer Run Dr										
(6876) Spring Ridge Lane	0.17	90	R								NA		NA			1996
						From: Cul-de-Sac										
						To: 29-6878 Edgefield Lane										
(6876) Spring Ridge Lane	0.05	190	R								NA		NA			08/30/2005
						From: 29-6877 Mossy Stone Ct										
(6876) Spring Ridge Lane	0.20	290	R								NA		NA			08/30/2005
						To: 29-702 Beulah Rd										
(6877) Mossy Stone Ct	0.06	60	R								NA		NA			1996
						From: 29-6876 Spring Ridge Lane										
						To: Cul-de-Sac										
(6878) Edgefield Lane	0.07	440	R								NA		NA			08/30/2005
						From: 29-702 Beulah Rd										
						To: 29-6886 Wooden Spoke Rd										
(6879) Wooden Spoke Ct	0.06	60	R								NA		NA			04/28/2003
						From: Cul-de-Sac										
						To: Cul-de-Sac										
(6880) Woodford Ct	0.12	250	R								NA		NA			1997
						From: 29-697 Woodford Rd										
						To: 29-6941 Dunn Meadow Rd										
(6881) Yellow Pine Dr	0.15	460	R								NA		NA			03/09/2009
						From: 0.15 ME 29-6941										
(6881) Yellow Pine Dr	0.04	290	R								NA		NA			1996
						From: 29-6882 Tulip Poplar Lane										
(6881) Yellow Pine Dr	0.06	270	R								NA		NA			1996
						From: 29-6716 Colvin Forest Dr										
(6881) Yellow Pine Dr	0.09	110	R								NA		NA			1996
						To: Cul-de-Sac										
(6882) Tulip Poplar Lane	0.09	90	R								NA		NA			1996
						From: 29-6881 Yellow Pine Dr										
						To: Cul-de-Sac										
(6883) Pine Knot Dr	0.13	330	R								NA		NA			1997
						From: 29-673 Lawyers Rd										
						To: Cul-de-Sac										
(6884) Soucy Pl	0.03	460	R								NA		NA			05/13/2003
						From: Dead End										
						To: 29-4954 Jarnigan St										
(6884) Soucy Pl	0.06	640	R								NA		NA			07/24/2001
						To: 29-4763 Cranoke St										
(6885) Prince Way	0.19	890	R								NA		NA			1986
						From: US 29; FR-29										
						To: Cul-de-Sac										

Virginia Department of Transportation
Traffic Engineering Division
2012
Annual Average Daily Traffic Volume Estimates By Section of Route
Fairfax Maintenance Area

Route	Length	AADT	QA	4Tire	Bus	-----Truck-----				QC	K Factor	QK	Dir Factor	AAWDT	QW	Year
						2Axle	3+Axle	1Trail	2Trail							
Fairfax County																
(6886) Wooden Spoke Rd	0.06	330	R				From: 29-7728 Claychin Ct					NA		NA		04/28/2003
(6886) Wooden Spoke Rd	0.10	360	R				To: 29-6412 Stonecutter Dr					NA		NA		04/28/2003
(6886) Wooden Spoke Rd	0.04	180	R				From: 29-6879 Wooden Spoke Ct					NA		NA		02/19/2009
(6886) Wooden Spoke Rd	0.05	280	R				To: 29-6887 Tinker Ct					NA		NA		02/19/2009
(6887) Tinker Ct	0.11	90	R				From: 29-6411 Ironmaster Dr					NA		NA		1986
(6888) Foxmoor Dr	0.08	130	R				To: 29-6886 Wooden Spoke Rd					NA		NA		1986
(6889) Saddlehorn Ct	0.07	70	R				From: 29-936					NA		NA		1997
(6889) Saddlehorn Ct	0.05	130	R				To: Cul-de-Sac					NA		NA		11/01/2001
(6890) Leathersmith Ct	0.07	140	R				From: Cul-de-Sac					NA		NA		11/01/2001
(6891) Degen Dr	0.05	260	R				To: 29-6890 Leathersmith Ct					NA		NA		02/19/2009
(6891) Degen Dr	0.09	360	R				From: 29-6411 Ironmaster Dr					NA		NA		1986
(6891) Degen Dr	0.07	380	R				To: Cul-de-Sac					NA		NA		02/19/2009
(6892) Klimt Ct	0.03	40	R				From: 29-6894 Stipp St					NA		NA		1986
(6893) Biggers Rd	0.08	70	R				To: 29-6893 Biggers Rd					NA		NA		1986
(6894) Stipp St	0.15	380	R				From: 29-6892 Klimt Ct					NA		NA		04/28/2003
(6894) Stipp St	0.04	70	R				To: 29-6411 Ironmaster Dr					NA		NA		1986
(6894) Stipp St	0.08	140	R				From: Cul-de-Sac					NA		NA		1986
(6895) Meadowrill Lane	0.05	300	R				To: 29-6891 Degen Dr					NA		NA		04/28/2003
(6896) Rossetti Ct	0.06	120	R				From: 29-6411					NA		NA		04/28/2003
(6896) Rossetti Ct	0.05	280	R				To: 29-6896 Rossetti Ct					NA		NA		04/28/2003
(6896) Rossetti Ct	0.09	90	R				From: Dead End					NA		NA		04/28/2003
(6896) Rossetti Ct	0.05	280	R				To: 29-6897 Gladeview Ct					NA		NA		04/28/2003
(6896) Rossetti Ct	0.09	90	R				From: 29-6895 Meadowrill Lane					NA		NA		04/28/2003
(6896) Rossetti Ct	0.09	90	R				To: Dead End					NA		NA		04/28/2003

Virginia Department of Transportation
Traffic Engineering Division
2012
Annual Average Daily Traffic Volume Estimates By Section of Route
Fairfax Maintenance Area

Route	Length	AADT	QA	4Tire	Bus	-----Truck-----				QC	K Factor	QK	Dir Factor	AAWDT	QW	Year
						2Axle	3+Axle	1Trail	2Trail							
Fairfax County																
6897 Gladeview Ct	0.05	90	R									NA		NA		04/28/2003
6898 Rehanek Ct	0.08	120	R									NA		NA		04/28/2003
6899 Dellford Ct	0.14	130	R									NA		NA		04/29/2003
6900 Holly Creek Dr	0.07	60	R									NA		NA		09/09/1999
6900 Holly Creek Dr	0.07	240	R									NA		NA		09/09/1999
6900 Holly Creek Dr	0.06	340	R									NA		NA		09/09/1999
6900 Holly Creek Dr	0.03	490	R									NA		NA		09/09/1999
6900 Holly Creek Dr	0.12	90	R									NA		NA		09/09/1999
6901 Holly Crest Ct	0.05	60	R									NA		NA		1996
6902 Holly Branch Ct	0.06	90	R									NA		NA		1996
6903 Frinks Ct	0.04	50	R									NA		NA		1996
6904 Pocono Pl	0.05	220	R									NA		NA		03/09/2009
6905 Pocono Ct	0.05	80	R									NA		NA		1996
6905 Pocono Ct	0.05	60	R									NA		NA		1996
6906 Sugarloaf Ct	0.05	70	R									NA		NA		1996
6907 Winners Cir	0.25	240	R									NA		NA		09/07/2001
6908 Silver Pine Dr	0.13	150	R									NA		NA		1986
6908 Silver Pine Dr	0.04	270	R									NA		NA		02/17/2009
6908 Silver Pine Dr	0.05	620	R									NA		NA		1986
6908 Silver Pine Dr	0.11	830	R									NA		NA		05/01/2003
6909 Wild Spruce Dr	0.20	720	R									NA		NA		05/01/2003

Virginia Department of Transportation
Traffic Engineering Division
2012
Annual Average Daily Traffic Volume Estimates By Section of Route
Fairfax Maintenance Area

Route	Length	AADT	QA	4Tire	Bus	-----Truck-----				QC	K Factor	QK	Dir Factor	AAWDT	QW	Year
						2Axle	3+Axle	1Trail	2Trail							
Fairfax County																
(6910) Golden Aspen Ct	0.04	70	R									NA		NA		1986
(6910) Golden Aspen Ct	0.12	670	R									NA		NA		02/17/2009
(6911) Shady Palm Dr	0.32	800	R									NA		NA		02/17/2009
(6912) Sweet Pine Ct	0.08	90	R									NA		NA		1986
(6913) Adrienne Glen Ave	0.20	390	R									NA		NA		05/01/2003
(6914) Paige Glen Ave	0.04	47	R									NA		NA		05/01/2003
(6915) Mill Cross Ct	0.13	120	R									NA		NA		1997
(6916) Cranbrook Ct	0.05	60	R									NA		NA		1997
(6917) Saddlestone Ct	0.18	160	R									NA		NA		1997
(6918) Hilltopper Ct	0.07	130	R									NA		NA		11/29/2001
(6919) Chars Lane	0.16	210	R									NA		NA		11/29/2001
(6920) Old Cedar Rd	0.36	310	R									NA		NA		1997
(6921) Old Cedar Ct	0.06	90	R									NA		NA		1997
(6922) O'Dell St	0.12	60	R									NA		NA		1986
(6922) O'Dell St	0.06	250	R									NA		NA		02/17/2009
(6923) O'Dell Ct	0.04	20	R									NA		NA		1986
(6924) Crestleigh Way	0.30	2400	R									NA		NA		03/16/2009
(6924) Crestleigh Way	0.33	410	R									NA		NA		1986
(6925) Birchleigh Way	0.14	460	R									NA		NA		1986

Virginia Department of Transportation
Traffic Engineering Division
2012
Annual Average Daily Traffic Volume Estimates By Section of Route
Fairfax Maintenance Area

Route	Length	AADT	QA	4Tire	Bus	-----Truck-----				QC	K Factor	QK	Dir Factor	AAWDT	QW	Year
						2Axle	3+Axle	1Trail	2Trail							
Fairfax County																
(6926) Jennichelle Ct	0.11	130	R			From: 29-840 Maury Rd					NA			NA		01/23/2002
						To: Cul-de-Sac										
(6927) Brentleigh Ct	0.09	410	R			From: Cul-de-Sac					NA			NA		1986
						To: SR 236; FR-955										
(6928) Lakeford Dr	0.18	NA				From: Dead End					NA			NA		
						To: I-495; US 50										
(6928) Lakeford Dr	0.83	9500	G			From: US 29 Lee Hwy					NA			9500	G	2012
						To: US 29 Lee Hwy										
(6928)	0.14	NA				From: 29-06928(B)/IS-00495- 051D(L)/FAIRVIEW PARK D					NA			NA		
						To: IS-00495-N051A(B)/FROM FAIRVIEW PARK DRIVE										
(6928) Ramp	0.13	NA				From: 29-6928-S000B; 29-6928-N000B FROM RT 6					NA			NA		
						To: US 50-W076C FROM FAIRVIEW PARK DRIVE										
(6928) Ramp	0.06	NA				From: 29-6928-N000B; 29-6928-S000C					NA			NA		
						To: 29-6928- D TO RT 50 WEST										
(6928) Ramp	0.10	NA				From: 29-6928- D TO RT 50 WEST					NA			NA		
						To: US 50-W076B FROM FAIRVIEW PARK DRIVE69										
(6928) Ramp	0.05	NA				From: 29-6928- C TO RT 50 WEST					NA			NA		
						To: US 50 FROM FAIRVIEW PARK DRIVE										
North (6928) Ramp	0.03	NA				From: I-495- 51C FAIRVIEW PARK DRIVE FROM					NA			NA		
						To: 29-6928- C; 29-6928-S000C										
North (6928) Ramp	0.03	NA				From: 29-6928- C; 29-6928-S000C					NA			NA		
						To: 29-6928-S000B FROM RT 6										
South (6928) Ramp	0.05	NA				From: 29-6928-S000C FAIRVIEW PARK DRIVE TO R					NA			NA		
						To: 29-6928-N000B; 29-6928- B FROM RT 6										
South (6928) Ramp	0.07	NA				From: 29-6928-S000B FAIRVIEW PARK DRIVE TO R					NA			NA		
						To: 29-6928- C; 29-6928-N000B										
(6929) New Providence Dr	0.31	2200	R			From: Cul-de-Sac					NA			NA		06/18/2002
						To: 29-6928 Lakeford Dr										
(6930) Colburn Dr	0.06	50	R			From: Cul-de-Sac					NA			NA		04/26/2000
						To: 29-3513										
(6931) Indian Rock Rd	0.05	390	R			From: 29-970					NA			NA		04/26/2000
						To: 29-6932 Baywood Ct										
(6931) Indian Rock Rd	0.03	240	R			From: 29-6932 Baywood Ct					NA			NA		04/26/2000
						To: 29-6933 Choptank Ct										
(6931) Indian Rock Rd	0.08	100	R			From: 29-6933 Choptank Ct					NA			NA		04/26/2000
						To: Cul-de-Sac										
(6932) Baywood Ct	0.06	70	R			From: Cul-de-Sac					NA			NA		04/26/2000
						To: 29-6931 Indian Rock Rd										
(6933) Choptank Ct	0.10	130	R			From: Cul-de-Sac					NA			NA		04/26/2000
						To: 29-6931 Indian Rock Rd										

Virginia Department of Transportation
Traffic Engineering Division
2012
Annual Average Daily Traffic Volume Estimates By Section of Route
Fairfax Maintenance Area

Route	Length	AADT	QA	4Tire	Bus	-----Truck-----				QC	K Factor	QK	Dir Factor	AAWDT	QW	Year
						2Axle	3+Axle	1Trail	2Trail							
Fairfax County																
6934 Jarrett Ct	0.11	80	R											NA		04/26/2000
6935 Northbourne Dr	0.23	90	R											NA		04/26/2000
6935 Northbourne Dr	0.06	3300	R											NA		04/17/2003
6935 Northbourne Dr	0.98	4400	F	98%	1%	0%	0%	0%	0%	C	0.152	F	0.669	4700	F	2012
6936 Rushbrook Dr	0.16	120	R											NA		04/26/2000
6937 Ellicott Dr	0.24	180	R											NA		04/26/2000
6938 Broad Brook Ct	0.09	150	R											NA		04/26/2000
6939 Darrington Way	0.07	60	R											NA		04/26/2000
6940 Eastcliff Cir	0.05	80	R											NA		04/26/2000
6940 Eastcliff Cir	0.09	120	R											NA		04/26/2000
6941 Dunn Meadow Rd	0.19	30	R											NA		1996
6941 Dunn Meadow Rd	0.18	760	R											NA		09/19/2005
6941 Dunn Meadow Rd	0.38	760	R											NA		03/09/2009
6941 Dunn Meadow Rd	0.09	150	R											NA		03/09/2009
6942 Mount Sunapee Rd	0.33	210	R											NA		1996
6943 Richview Ct	0.07	80	R											NA		1996
6944 Southwind Ct	0.07	70	R											NA		1996
6945 Hunter Village Dr	0.17	3500	G	99%	0%	0%	0%	0%	0%	F	NA			3800	G	2012
6945 Hunter Village Dr	0.35	3100	F	99%	0%	0%	0%	0%	0%	F	0.107	F	0.656	3300	F	2012
6945 Hunter Village Dr	0.57	5000	F	99%	0%	0%	0%	0%	0%	C	0.096	F	0.683	5300	F	2012
6946 Belleflower Dr	0.36	520	R											NA		01/15/2009

Virginia Department of Transportation
Traffic Engineering Division
2012
Annual Average Daily Traffic Volume Estimates By Section of Route
Fairfax Maintenance Area

Route	Length	AADT	QA	4Tire	Bus	-----Truck-----				QC	K Factor	QK	Dir Factor	AAWDT	QW	Year
						2Axle	3+Axle	1Trail	2Trail							
Fairfax County																
(6946) Belleflower Dr	0.05	1200	R								NA			NA		01/15/2009
(6947) Mallow Ct	0.13	290	R								NA			NA		04/30/2003
(6948) Bluecurl Cir	0.22	280	R								NA			NA		04/30/2003
(6949) Spring Beauty Ct	0.14	120	R								NA			NA		04/30/2003
(6950) Vervain Ct	0.26	310	R								NA			NA		04/30/2003
(6951) Camus Pl	0.07	140	R								NA			NA		04/30/2003
(6952) Lobelia Lane	0.57	1100	R								NA			NA		04/30/2003
(6953) Trillium Lane	0.05	45	R								NA			NA		04/30/2003
(6953) Trillium Lane	0.10	140	R								NA			NA		05/05/2003
(6954) Chain Bridge Ct	0.10	NA									NA			NA		
(6955) Pine Oaks Way	0.28	60	R								NA			NA		1996
(6956) Benedictine Ct	0.05	190	R								NA			NA		1997
(6956) Benedictine Ct	0.06	80	R								NA			NA		1997
(6957) Blevins Way Ct	0.05	60	R								NA			NA		1997
(6958) Fallen Holly Ct	0.22	150	R								NA			NA		1996
(6959) Arden Holly Ct	0.06	60	R								NA			NA		1996
(6960) Holly Leaf Ct	0.12	1300	R								NA			NA		1991
(6961) Ellicott Ct	0.16	180	R								NA			NA		06/17/2002
(6962) Frankford Cir	0.09	340	R								NA			NA		12/03/2001

Virginia Department of Transportation
Traffic Engineering Division
2012
Annual Average Daily Traffic Volume Estimates By Section of Route
Fairfax Maintenance Area

Route	Length	AADT	QA	4Tire	Bus	-----Truck-----				QC	K Factor	QK	Dir Factor	AAWDT	QW	Year
						2Axle	3+Axle	1Trail	2Trail							
Fairfax County																
6963 Kingstream Circle	0.25	370	R								NA			NA		06/17/2002
6963 Kingstream Circle	0.08	530	R								NA			NA		07/25/2005
6963 Kingstream Circle	0.17	350	R								NA			NA		07/25/2005
6963 Kingstream Circle	0.05	380	R								NA			NA		07/25/2005
6964 Nanticoke Ct	0.13	150	R								NA			NA		05/05/2003
6965 Kingsvale Cir	0.45	430	R								NA			NA		07/25/2005
6966 Valebrook Lane	0.21	350	R								NA			NA		1996
6967 Eddyspark Dr	0.37	700	R								NA			NA		05/20/2002
6968 Carol Pl	0.15	160	R								NA			NA		1997
6969 Asoleado Lane	0.24	310	R								NA			NA		1996
6970 Mare Lane	0.21	90	R								NA			NA		1996
6971 Gervais Dr	0.14	NA									NA			NA		
6972 Margay Ct	0.08	80	R								NA			NA		05/20/2003
6973 Devereux Circle Dr	0.23	NA									NA			NA		
6973 Devereux Circle Dr	0.38	850	R								NA			NA		06/02/2003
6973 Devereux Circle Dr	0.41	850	N								NA			NA		06/02/2003
6974 Preston Ave	0.10	220	R								NA			NA		06/02/2003
6975 Honsena Dr	0.39	580	R								NA			NA		07/23/2001
6976 Mackenzie St	0.18	510	R								NA			NA		07/23/2001
6977 Pamela Dr	0.39	330	R								NA			NA		04/26/2000

Virginia Department of Transportation
Traffic Engineering Division
2012
Annual Average Daily Traffic Volume Estimates By Section of Route
Fairfax Maintenance Area

Route	Length	AADT	QA	4Tire	Bus	-----Truck-----				QC	K Factor	QK	Dir Factor	AAWDT	QW	Year
						2Axle	3+Axle	1Trail	2Trail							
Fairfax County																
6978	McConnell Ct	0.04	50	R								NA		NA		07/23/2001
6979	Dumas Ct	0.04	50	R								NA		NA		07/23/2001
6980	Snellings Ct	0.04	48	R								NA		NA		07/23/2001
6981	Clubside Lane	0.24	2000	R								NA		NA		07/24/2001
6981	Sully Station Dr	0.89	880	R								NA		NA		07/24/2001
6982	Deviar Dr	0.27	430	R								NA		NA		07/24/2001
6983	Hickory Knoll Place	0.22	30	R								NA		NA		1997
6984	Chipper Lane	0.07	60	R								NA		NA		01/23/2002
6985	Ox Trail	0.32	5000	R								NA		NA		1997
6986	Patricia Ct	0.14	90	R								NA		NA		1997
6987	Moon Dr	0.03	40	R								NA		NA		1997
6988	Black Alder Dr	0.24	230	R								NA		NA		1996
6989	Northern Spruce Lane	0.12	30	R								NA		NA		1996
6990	Teak Ct	0.04	NA									NA		NA		
6991	Barkers Ct	0.18	280	R								NA		NA		05/06/2003
6992	Cyril Pl	0.05	50	R								NA		NA		05/06/2003
6993	Hamaker Ct	0.12	4400	R								NA		NA		05/18/2002
6994	Lafferty Lane	0.08	120	R								NA		NA		08/14/2001
6995	Stallworth Ct	0.28	540	R								NA		NA		04/17/2003

Virginia Department of Transportation
Traffic Engineering Division
2012
Annual Average Daily Traffic Volume Estimates By Section of Route
Fairfax Maintenance Area

Route	Length	AADT	QA	4Tire	Bus	-----Truck-----				QC	K Factor	QK	Dir Factor	AAWDT	QW	Year
						2Axle	3+Axle	1Trail	2Trail							
Fairfax County																
(6996) Headly Ct	0.22	470	R			From: 29-6995 Stallworth Ct					NA			NA		04/17/2003
						To: Cul-de-Sac										
(6997) Ridge Rd	0.10	880	R			From: 29-640 Gambrell Rd					NA			NA		05/06/2003
						To: 29-6998 Quincy Hall Ct										
(6997) Ridge Rd	0.07	770	R			From: 29-6999 Shepherd Ridge Ct					NA			NA		05/06/2003
						To: Ridge Creek Way										
(6997) Ridge Rd	0.04	640	N			From: Ridge Creek Way					NA			NA		06/02/2003
						To: Ridge Rd										
(6997) Ridge Creek Way	0.13	640	R			From: 29-8130 Ridgebrook Dr					NA			NA		06/02/2003
						To: 29-8132 Davisfield Lane										
(6998) Quincy Hall Ct	0.08	120	R			From: 29-6997					NA			NA		05/06/2003
						To: Cul-de-Sac										
(6999) Shepherd Ridge Ct	0.10	130	R			From: 29-6997					NA			NA		05/06/2003
						To: Cul-de-Sac										
(7000) Wood Thrush Ct	0.08	140	R			From: Cul-de-Sac					NA			NA		08/31/2001
						To: 29-660 Fairfax Station Rd										
(7001) Fox Sparrow Ct	0.14	350	R			From: 29-660 Fairfax Station Rd					NA			NA		08/31/2001
						To: Cul-de-Sac										
(7002) John Ayres Dr	0.73	870	R			From: 29-660 Fairfax Station Rd					NA			NA		08/31/2001
						To: 29-7014 Yellow Rail Ct										
(7002) John Ayres Dr	0.06	370	R			From: 29-5866 Andrews Chapel Ct					NA			NA		1986
						To: 29-5865 Landmark Pl										
(7002) John Ayres Dr	0.05	670	R			From: 29-5140					NA			NA		03/05/2009
						To: 29-7002 John Ayres Dr										
(7003) Greenshank Ct	0.05	110	R			From: 29-7002 John Ayres Dr					NA			NA		09/05/2001
						To: Cul-de-Sac										
(7004) Surfbird Ct	0.04	80	R			From: 29-7001 Fox Sparrow Ct					NA			NA		08/31/2001
						To: Cul-de-Sac										
(7005) Rocky Run Dr	0.54	880	R			From: Dead End					NA			NA		07/19/2001
						To: 29-620 Braddock Rd										
(7005) Belle Pond Dr	0.12	1700	R			From: 29-7172 Filly Ct					NA			NA		07/19/2001
						To: 29-7170 Buggy Whip Dr										
(7005) Belle Pond Dr	0.15	430	R			From: Cul-de-Sac					NA			NA		08/02/2001
						To: 29-7005										
(7006) Rocky Branch Ct	0.05	50	R			From: 29-7002 John Ayres Dr					NA			NA		07/18/2001
						To: Cul-de-Sac										
(7007) Tramore Ct	0.03	70	R			From: 29-7002 John Ayres Dr					NA			NA		07/19/2001
						To: Cul-de-Sac										

Virginia Department of Transportation
Traffic Engineering Division
2012
Annual Average Daily Traffic Volume Estimates By Section of Route
Fairfax Maintenance Area

Route	Length	AADT	QA	4Tire	Bus	-----Truck-----				QC	K Factor	QK	Dir Factor	AAWDT	QW	Year
						2Axle	3+Axle	1Trail	2Trail							
Fairfax County																
7008	Glanmore Ct	0.04	70	R			From: 29-7002 John Ayres Dr					NA		NA		07/19/2001
							To: Cul-de-Sac									
7009	Greenshank Ct	0.04	80	R			From: Cul-de-Sac					NA		NA		07/19/2001
							To: 29-7002 John Ayres Dr									
7010	Limpkin Ct	0.05	70	R			From: 29-7002 John Ayres Dr					NA		NA		07/19/2001
							To: Cul-de-Sac									
7011	Snowy Owl Dr	0.05	180	R			From: Dead End					NA		NA		07/19/2001
							To: 29-7002 John Ayres Dr									
7012	Goldeneye Lane	0.13	290	R			From: 29-7002 John Ayres Dr					NA		NA		07/19/2001
							To: Cul-de-Sac									
7013	Barn Swallow Ct	0.06	140	R			From: Cul-de-Sac					NA		NA		07/19/2001
							To: 29-7012 Goldeneye Lane									
7014	Yellow Rail Ct	0.09	200	R			From: Cul-de-Sac					NA		NA		07/19/2001
							To: 29-7002 John Ayres Dr									
7015	Belle Plains Dr	0.11	190	R			From: Cul-de-Sac					NA		NA		08/01/2001
							To: 29-7019 Quail Pond Ct									
7015	Belle Plains Dr	0.21	200	R			From: 29-7025 Round Lick Lane					NA		NA		08/01/2001
							To: 29-7025									
7015	Belle Plains Dr	0.05	140	R			From: Cul-de-Sac					NA		NA		08/01/2001
							To: Cul-de-Sac									
7016	Knoughton Way	0.15	330	R			From: 29-7015 Belle Plains Dr					NA		NA		07/30/2001
							To: 29-7025 Round Lick Lane									
7017	Elkheart Ct	0.07	80	R			From: Cul-de-Sac					NA		NA		05/01/2003
							To: 29-7016 Knoughton Way									
7018	Locust Grove Ct	0.05	150	R			From: Cul-de-Sac					NA		NA		08/01/2001
							To: 29-7015 Belle Plains Dr									
7019	Quail Pond Ct	0.16	200	R			From: Cul-de-Sac					NA		NA		08/01/2001
							To: 29-7015 Belle Plains Dr									
7020	Fence Post Ct	0.11	160	R			From: Cul-de-Sac					NA		NA		07/30/2001
							To: 29-7022 Braddock Ridge Dr									
7021	Sully Park Dr	0.15	3400	R			From: 29-620 Braddock Rd					NA		NA		04/02/2002
							To: 29-662 Poplar Tree Rd									
7022	Braddock Ridge Dr	0.13	320	R			From: Cul-de-Sac					NA		NA		07/30/2001
							To: 29-662 Poplar Tree Rd									
7022	Braddock Ridge Dr	0.44	1400	R			From: Cul-de-Sac					NA		NA		07/30/2001
							To: 29-8560 North Slope St									
7022	Braddock Ridge Dr	0.05	1400	R			From: Cul-de-Sac					NA		NA		07/30/2001
							To: Cul-de-Sac									

Virginia Department of Transportation
Traffic Engineering Division
2012
Annual Average Daily Traffic Volume Estimates By Section of Route
Fairfax Maintenance Area

Route	Length	AADT	QA	4Tire	Bus	-----Truck-----				QC	K Factor	QK	Dir Factor	AAWDT	QW	Year
						2Axle	3+Axle	1Trail	2Trail							
Fairfax County																
(7023) Tree Line Dr	0.30	630	R								NA		NA			07/30/2001
(7024) Farm Pond Ct	0.07	340	R								NA		NA			07/30/2001
(7025) Round Lick Lane	0.49	2700	R								NA		NA			07/30/2001
(7026) Hedgerow Ct	0.06	120	R								NA		NA			07/30/2001
(7027) Tower Woods Dr	0.10	130	R								NA		NA			05/01/2003
(7027) Tower Woods Dr	0.11	500	R								NA		NA			05/01/2003
(7027) Tower Woods Dr	0.03	60	R								NA		NA			05/01/2003
(7028) Valley Creek Lane	0.06	50	R								NA		NA			1996
(7029) Meadow Glen Dr	0.05	50	R								NA		NA			1996
(7030) Brookdale Ter	0.06	70	R								NA		NA			1996
(7031) Millfarm Dr	0.21	49	R								NA		NA			1996
(7032) Cloverdale Pl	0.04	70	R								NA		NA			1996
(7033) Lakeland Valley Ct	0.08	170	R								NA		NA			12/03/2001
(7034) Windy Point Ct	0.15	260	R								NA		NA			12/03/2001
(7035) Silverdale Rd	0.15	810	R								NA		NA			11/26/2001
(7035) Silverdale Rd	0.14	370	R								NA		NA			05/01/2003
(7036) Golden Ridge Rd	0.09	1600	R								NA		NA			11/26/2001
(7038) Glencroft Ct	0.03	50	R								NA		NA			1997
(7039) Oakley Ct	0.05	50	R								NA		NA			1997

Virginia Department of Transportation
Traffic Engineering Division
2012
Annual Average Daily Traffic Volume Estimates By Section of Route
Fairfax Maintenance Area

Route	Length	AADT	QA	4Tire	Bus	-----Truck-----				QC	K Factor	QK	Dir Factor	AAWDT	QW	Year
						2Axle	3+Axle	1Trail	2Trail							
Fairfax County																
(7040) Tamani Dr	0.04	200	R								NA		NA			04/10/2002
(7040) Tamani Dr	0.12	210	R								NA		NA			06/22/2005
(7041) Catoctin Ct	0.03	90	R								NA		NA			04/10/2002
(7042) Bryce Ct	0.06	180	R								NA		NA			04/10/2002
(7043) Mack St	0.10	160	R								NA		NA			05/21/2003
(7044) Pohick Station Dr	0.54	140	R								NA		NA			05/08/2003
(7045) Lapstrake Lane	0.21	340	R								NA		NA			04/30/2003
(7046) Little Rocky Run Cir	0.95	5900	R								NA		NA			04/17/2003
(7047) Steamboat Landing Ct	0.05	90	R								NA		NA			05/08/2003
(7048) Clermont Landing Ct	0.13	310	R								NA		NA			05/08/2003
(7049) Wandabury Rd	0.23	50	R								NA		NA			1997
(7050) Berryland Dr	0.81	540	R								NA		NA			1996
(7051) Pony Farm Ct	0.07	70	R								NA		NA			1996
(7052) Parcel Ct	0.17	120	R								NA		NA			1996
(7053) Valestra Cir	0.46	860	R								NA		NA			06/22/2005
(7054) Weisiger Lane	0.15	170	R								NA		NA			1996
(7055) Country Pond Lane	0.06	45	R								NA		NA			1996
(7056) Meadow Pond Lane	0.16	180	R								NA		NA			1996
(7057) Berryland Ct	0.05	60	R								NA		NA			1996

Virginia Department of Transportation
Traffic Engineering Division
2012
Annual Average Daily Traffic Volume Estimates By Section of Route
Fairfax Maintenance Area

Route	Length	AADT	QA	4Tire	Bus	-----Truck-----				QC	K Factor	QK	Dir Factor	AAWDT	QW	Year
						2Axle	3+Axle	1Trail	2Trail							
Fairfax County																
7058	Braddock Creek Rd	0.13	1400	R								NA		NA		04/17/2003
7060	Bonniemill Lane	0.38	1600	R								NA		NA		04/30/2003
7060	Bonniemill Lane	0.23	NA									NA		NA		
7061	Sterling Grove Dr	0.39	570	R								NA		NA		04/30/2003
7062	Kinsdale Ct	0.11	120	R								NA		NA		04/30/2003
7063	Dudrow Rd	0.03	10	R								NA		NA		04/30/2003
7064	Loughboro Lane	0.12	250	R								NA		NA		04/30/2003
7065	Snowden Ct	0.10	120	R								NA		NA		04/30/2003
7066	Normann Pl	0.03	10	R								NA		NA		04/30/2003
7067	Gambrill Lane	0.12	90	R								NA		NA		12/07/2001
7068	Peartree Landing	0.11	310	R								NA		NA		05/21/2003
7069	Sheridans Point Ct	0.06	90	R								NA		NA		05/12/2003
7070	Rilian Ct	0.06	140	R								NA		NA		1997
7071	Prince Caspian Lane	0.13	150	R								NA		NA		1997
7072	Prince Caspian Ct	0.05	NA									NA		NA		
7073	Narnia Ct	0.03	NA									NA		NA		
7074	Digory Ct	0.06	NA									NA		NA		
7075	Pettit Ct	0.05	NA									NA		NA		
7076	River Park Dr	0.46	370	R								NA		NA		03/23/2009

Virginia Department of Transportation
Traffic Engineering Division
2012
Annual Average Daily Traffic Volume Estimates By Section of Route
Fairfax Maintenance Area

Route	Length	AADT	QA	4Tire	Bus	-----Truck-----				QC	K Factor	QK	Dir Factor	AAWDT	QW	Year
						2Axle	3+Axle	1Trail	2Trail							
Fairfax County																
7076 River Park Dr	0.35	240	R				From: 29-7849 River Park Lane				NA			NA		06/17/2002
							To: Cul-de-Sac									
7077 Oak Valley Ct	0.07	220	R				From: Cul-de-Sac				NA			NA		05/17/2002
							To: 29-3891 Oak Valley Dr									
7080 John Barnes Lane	0.06	80	R				From: Cul-de-Sac				NA			NA		1997
							To: 29-6561 Alexander Cornell Dr									
7081 Western St	0.20	230	R				From: Dead End				NA			NA		08/08/2001
							To: 29-1090									
7082 Hill Dr	0.11	1300	R				From: 29-7119 Oakcrest Dr				NA			NA		09/13/2001
							To: 29-620 Braddock Rd									
7083 Featherfield Ct	0.06	70	R				From: Cul-de-Sac				NA			NA		08/08/2001
							To: 29-7082 Hill Dr									
7084 Slatestone Ct	0.06	80	R				From: 29-7121 Fieldwood Dr				NA			NA		08/08/2001
							To: Cul-de-Sac									
7085 Cornerstone Ct	0.05	49	R				From: 29-7121 Fieldwood Dr				NA			NA		08/08/2001
							To: Cul-de-Sac									
7086 Tiffin Pl	0.12	180	R				From: 29-5676				NA			NA		02/11/2009
							To: 29-5674 Demby Dr									
7087 Dansk Ct	0.09	160	R				From: Dead End				NA			NA		01/24/2002
							To: 29-7086 Tiffin Pl									
7087 Dansk Ct	0.13	200	R				From: 29-7086 Tiffin Pl				NA			NA		01/24/2002
							To: Cul-de-Sac									
7088 Franconia Station Lane	0.37	NA					From: 29-7090 Franconia Station Ct				NA			NA		
							To: Cul-de-Sac									
7089 Marcy Ct	0.04	NA					From: 29-7088 Franconia Station Lane				NA			NA		
							To: Cul-de-Sac									
7090 Franconia Station Ct	0.08	NA					From: 29-635				NA			NA		
							To: Cul-de-Sac									
7091 Deerlee Dr	0.17	160	R				From: Cul-de-Sac				NA			NA		12/03/2001
							To: 29-6100									
7092 Collingwood Ct	0.15	220	R				From: Cul-de-Sac				NA			NA		04/11/2002
							To: 29-628 Collingwood Rd									
7093 Surrey Ct	0.15	NA					From: Cul-de-Sac				NA			NA		
							To: 29-801 Surrey Dr									
7094 Lombardy Lane	0.12	NA					From: 29-627 Elkin & Riverside				NA			NA		
							To: Dead End									
7095 Laura Belle Lane	0.15	550	R				From: Cul-de-Sac				NA			NA		10/24/2001
							To: 29-654 Zion Rd									

Virginia Department of Transportation
Traffic Engineering Division
2012
Annual Average Daily Traffic Volume Estimates By Section of Route
Fairfax Maintenance Area

Route	Length	AADT	QA	4Tire	Bus	-----Truck-----				QC	K Factor	QK	Dir Factor	AAWDT	QW	Year
						2Axle	3+Axle	1Trail	2Trail							
Fairfax County																
(7096) Willa Mae Ct	0.04	NA														
(7097) Greenhorn St	0.08	220	R													03/11/2009
(7098) Marionwood Ct	0.08	80	R													1996
(7099) Pinafore Ct	0.04	30	R													1996
(7101) Spring Lake Dr	0.45	2400	R													11/05/2001
(7102) Four Oaks Lane	0.19	610	R													11/05/2001
(7102) Falling Brook Dr	0.31	340	R													11/05/2001
(7103) Summerday Dr	0.22	430	R													04/29/2003
(7103) Summerday Dr	0.12	NA														
(7104) Country Meadow Ct	0.11	70	R													1997
(7105) Chesterbrook Vale Ct	0.14	NA														
(7106) Gooding Pond Ct	0.10	320	R													10/24/2001
(7106) Timmarron Cove Lane	0.42	NA														
(7107) Latney Rd	0.05	1400	R													10/18/2001
(7108) Lucas Pond Ct	0.10	150	R													10/24/2001
(7109) Augustus Ct	0.07	60	R													1997
(7110) Silchester St	0.14	590	R													12/17/2001
(7111) Moverly Ct	0.11	NA														
(7112) Linda Maria Ct	0.04	110	R													1997

Virginia Department of Transportation
Traffic Engineering Division
2012
Annual Average Daily Traffic Volume Estimates By Section of Route
Fairfax Maintenance Area

Route	Length	AADT	QA	4Tire	Bus	-----Truck-----				QC	K Factor	QK	Dir Factor	AAWDT	QW	Year
						2Axle	3+Axle	1Trail	2Trail							
Fairfax County																
(7113) Glencroft Rd	0.09	170	R			From: 29-1053 Hill Rd					NA			NA		1997
						To: Dead End										
(7114) Glade Vale Way	0.07	50	R			From: Dead End					NA			NA		1997
(7114) Glade Vale Way	0.16	50	R			From: 29-7115 Oakcroft Way					NA			NA		1997
						To: Dead End										
(7115) Oakcroft Way	0.07	30	R			From: 29-7114 Glade Vale Way					NA			NA		1997
						To: 29-10278 Cody Rd										
(7116) Merrimac Trail	0.15	210	R			From: Cul-de-Sac					NA			NA		1997
(7116) Thurner Ct	0.08	50	R			From: 29-971 Trammell Rd					NA			NA		1997
						To: Dead End										
(7117) Lafayette Village Dr	0.50	260	R			From: Dead End					NA			NA		1997
(7117) Fenton Dr	0.08	50	R			From: 29-971 Trammell Rd					NA			NA		1997
						To: Dead End										
(7118) Shadow Valley Dr	0.15	640	R			From: 29-7119 Oakcrest Dr					NA			NA		09/13/2001
						To: 29-620 Braddock Rd										
(7119) Oakcrest Dr	0.88	490	R			From: 29-7121 Fieldwood Dr					NA			NA		09/13/2001
						To: Cul-de-Sac										
(7120) Oakcrest Ct	0.11	120	R			From: 29-7119 Oakcrest Dr					NA			NA		08/08/2001
						To: Cul-de-Sac										
(7121) Fieldwood Dr	0.40	260	R			From: 29-7119 Oakcrest Dr					NA			NA		08/08/2001
						To: Cul-de-Sac										
(7122) Fieldwood Ct	0.05	60	R			From: Cul-de-Sac					NA			NA		08/08/2001
						To: 29-7121 Fieldwood Dr										
(7123) Inglebrook Dr	0.08	60	R			From: 29-7119 Oakcrest Dr					NA			NA		10/03/2000
						To: 29-7124										
(7124) Glen Mist Lane	0.08	130	R			From: Dead End					NA			NA		08/08/2001
(7124) Glen Mist Lane	0.15	100	R			From: 29-7123 Inglebrook Dr					NA			NA		08/08/2001
						To: Cul-de-Sac										
(7125) Overland Ct	0.08	130	R			From: 29-6981					NA			NA		07/24/2001
						To: Cul-de-Sac										
(7126) Cristo Ct	0.14	310	R			From: 29-6981					NA			NA		07/24/2001
						To: Cul-de-Sac										
(7127) Deidre Ter	0.18	110	R			From: 29-6090 Ridge Dr					NA			NA		1997
						To: Cul-de-Sac										
(7128) Jill Ct	0.19	210	R			From: 29-7127 Deidre Ter					NA			NA		1997
						To: Cul-de-Sac										

Virginia Department of Transportation
Traffic Engineering Division
2012
Annual Average Daily Traffic Volume Estimates By Section of Route
Fairfax Maintenance Area

Route	Length	AADT	QA	4Tire	Bus	-----Truck-----				QC	K Factor	QK	Dir Factor	AAWDT	QW	Year
						2Axle	3+Axle	1Trail	2Trail							
Fairfax County																
(7129) Monique Ct	0.08	120	R								NA		NA			1997
(7130) Heidi Ct	0.18	170	R								NA		NA			1997
(7131) Springvale Ct	0.18	90	R								NA		NA			1996
(7132) Dunaway Dr	0.15	320	R								NA		NA			1997
(7133) Dunaway Ct	0.29	250	R								NA		NA			1997
(7134) Aspen Wood Ct	0.06	NA									NA		NA			
(7135) Hunting Ridge Lane	0.15	220	R								NA		NA			1997
(7136) Hunting Ridge Ct	0.04	NA									NA		NA			
(7137) New Guinea Rd	0.14	13000	F	99%	1%	0%	0%	0%	0%	F	0.091	F	0.576	14000	F	2012
(7137) New Guinea Rd	0.13	12000	F	99%	1%	0%	0%	0%	0%	C	0.091	F	0.606	12000	F	2012
(7138) Stringfellow Ct	0.08	100	R								NA		NA			1996
(7139) Chestnut Farm Dr	0.12	110	R								NA		NA			1996
(7140) Springhaven Dr	0.29	1500	F	98%	1%	0%	0%	0%	0%	F	0.102	F	0.636	1600	F	2012
(7140) Springhaven Dr	0.65	2500	F	98%	1%	0%	0%	0%	0%	C	0.113	F	0.571	2600	F	2012
(7140) Tuckaway Dr	0.20	2200	F	97%	2%	1%	0%	0%	0%	F	0.119	F	0.521	2300	F	2012
(7141) Canoe Birch Ct	0.10	160	R								NA		NA			1996
(7142) Honey Locust Ct	0.16	200	R								NA		NA			1996
(7143) Great Laurel Lane	0.26	280	R								NA		NA			08/08/2005
(7144) Water Birch Ct	0.05	70	R								NA		NA			1996

Virginia Department of Transportation
Traffic Engineering Division
2012
Annual Average Daily Traffic Volume Estimates By Section of Route
Fairfax Maintenance Area

Route	Length	AADT	QA	4Tire	Bus	-----Truck-----				QC	K Factor	QK	Dir Factor	AAWDT	QW	Year
						2Axle	3+Axle	1Trail	2Trail							
Fairfax County																
(7145) Elderberry Pl	0.30	380	R									NA		NA		1996
(7146) Virginia Willow Dr	0.44	670	R									NA		NA		08/08/2005
(7147) Oak Ivy Lane	0.11	160	R									NA		NA		1996
(7148) Deerberry Ct	0.08	120	R									NA		NA		1996
(7149) Plum Dale Dr	0.33	410	R									NA		NA		08/08/2005
(7150) Meadowlark Gardens Ct	0.08	NA										NA		NA		
(7151) Ruben Simpson Ct	0.10	120	R									NA		NA		1997
(7152) Lt Nichols Ct	0.04	60	R									NA		NA		1997
(7153) King Charles Dr	0.18	80	R									NA		NA		1997
(7154) Chevy Chase Lane	0.08	130	R									NA		NA		1997
(7154) Chevy Chase Lane	0.07	290	R									NA		NA		1997
(7154) Chevy Chase Lane	0.10	160	R									NA		NA		1997
(7155) Stringfellow Rd	0.19	11000	G	99%	1%	0%	0%	0%	0%	C		NA		10000	G	2012
(7155) Stringfellow Rd	0.09	10000	G	99%	1%	0%	0%	0%	0%	F		NA		9600	G	2012
(7155) Stringfellow Rd	0.69	8900	G	99%	1%	0%	0%	0%	0%	F		NA		8400	G	2012
(7156) Jasper Ct	0.26	190	R									NA		NA		1997
(7157) Alcoa Dr	0.11	150	R									NA		NA		1997
(7158) Hollinger Ave	0.26	1100	R									NA		NA		08/08/2005
(7158) Hollinger Ave	0.19	1200	R									NA		NA		08/08/2005
(7159) Koke Way	0.05	410	R									NA		NA		08/08/2005

Virginia Department of Transportation
Traffic Engineering Division
2012
Annual Average Daily Traffic Volume Estimates By Section of Route
Fairfax Maintenance Area

Route	Length	AADT	QA	4Tire	Bus	-----Truck-----				QC	K Factor	QK	Dir Factor	AAWDT	QW	Year
						2Axle	3+Axle	1Trail	2Trail							
Fairfax County																
(7160) Jasper Ct	0.21	180	R			From: 29-7178 Plum Run Ct					NA		NA			1997
						To: Cul-de-Sac										
(7161) Scibilia Rd	0.15	260	R			From: 29-7158 Hollinger Ave					NA		NA			1997
						To: Cul-de-Sac										
(7162) Scibilia Ct	0.09	130	R			From: 29-7161 Scibilia Rd					NA		NA			1997
						To: Cul-de-Sac										
(7163) Kalmia Lane	0.10	50	R			From: Cul-de-Sac					NA		NA			1991
						To: US 50 Lee Jackson Hwy										
(7164) Mary Fairfax Ct	0.06	70	R			From: Cul-de-Sac					NA		NA			09/07/2001
						To: 29-5418										
(7165) Five Oaks Rd	0.03	70	R			From: Cul-de-Sac					NA		NA			09/07/2001
						To: 29-4949 Five Oaks Rd										
(7167) Fourstairs Ct	0.12	20	R			From: 29-5418					NA		NA			09/07/2001
						To: Cul-de-Sac										
(7168) Sandy Folly Ct	0.04	60	R			From: Dead End					NA		NA			09/07/2001
						To: 29-5418										
(7168) Sandy Folly Ct	0.09	80	R			From: 29-5418					NA		NA			09/07/2001
						To: Dead End										
(7169) Copeland Pond Ct	0.10	NA				From: 29-1043 Chichester Lane					NA		NA			
						To: Cul-de-Sac										
(7170) Buggy Whip Dr	0.50	1400	R			From: 29-7005					NA		NA			08/01/2001
						To: 29-7324										
(7171) Coachway Dr	0.14	NA				From: Cul-de-Sac					NA		NA			
						To: 29-7005										
(7171) Coachway Dr	0.05	NA				From: 29-7005					NA		NA			
						To: Dead End										
(7172) Filly Ct	0.06	NA				From: Cul-de-Sac					NA		NA			
						To: 29-7005										
(7173) Carriage Way Ct	0.05	180	R			From: Dead End					NA		NA			08/02/2001
						To: 29-7005 Belle Pond Dr										
(7173) Haystack Ct	0.04	160	R			From: 29-7005 Belle Pond Dr					NA		NA			08/02/2001
						To: Cul-de-Sac										
(7174) Brandy Station Rd	0.34	240	R			From: Cul-de-Sac					NA		NA			1996
						To: 29-7155 Stringfellow Rd										
(7174) Cross Keys Ct	0.13	90	R			From: 29-7155 Stringfellow Rd					NA		NA			1996
						To: Cul-de-Sac										
(7175) Banting Ct	0.09	170	R			From: 29-5994 Aspen Hollow Way					NA		NA			02/11/2009
						To: 29-10004 Banting Ct										
(7175)	0.01	NA				From: 29-10004					NA		NA			
						To: Dead End										

Virginia Department of Transportation
Traffic Engineering Division
2012
Annual Average Daily Traffic Volume Estimates By Section of Route
Fairfax Maintenance Area

Route	Length	AADT	QA	4Tire	Bus	-----Truck-----				QC	K Factor	QK	Dir Factor	AAWDT	QW	Year
						2Axle	3+Axle	1Trail	2Trail							
Fairfax County																
(7176) Loch Linden Ct	0.13	NA					From: Cul-de-Sac				NA			NA		
							To: 29-6664 Carterwood Dr									
(7177) Abington Ct	0.11	NA					From: 29-6664 Carterwood Dr				NA			NA		
							To: Cul-de-Sac									
(7178) Plum Run Ct	0.05	240	R				From: Cul-de-Sac				NA			NA		1997
							To: 29-7160 Jasper Ct									
(7178) Plum Run Ct	0.17	70	R				From: Cul-de-Sac				NA			NA		1997
							To: Cul-de-Sac									
(7179) Tannery Ct	0.06	90	R				From: 29-7178 Plum Run Ct				NA			NA		1997
							To: Cul-de-Sac									
(7180) Happy Heart Lane	0.18	230	R				From: 29-6781 W, Monarch Lane				NA			NA		03/09/2009
							To: 29-6781 E, Monarch Lane									
(7181) Brass Knob Ct	0.06	90	R				From: Cul-de-Sac				NA			NA		1997
							To: 29-7180 Happy Heart Lane									
(7182) Monarch Ct	0.05	60	R				From: 29-6781				NA			NA		1997
							To: Cul-de-Sac									
(7183) Sour Gum Dr	0.10	140	R				From: Cul-de-Sac				NA			NA		07/30/2001
							To: 29-7025 Round Lick Lane									
(7184) Red Barn Ct	0.05	NA					From: 29-7183 Sour Gum Dr				NA			NA		
							To: Cul-de-Sac									
(7185) Chris Wood Ct	0.18	60	R				From: 29-672 Vale Rd				NA			NA		1996
							To: Cul-de-Sac									
(7186) Hannah Farm Rd	0.07	50	R				From: Cul-de-Sac				NA			NA		1996
							To: 29-7187 Hannah Farm Ct									
(7186) Hannah Farm Rd	0.39	570	R				From: 29-7187 Hannah Farm Ct				NA			NA		08/17/2005
							To: 29-672 Vale Rd									
(7187) Hannah Farm Ct	0.09	50	R				From: Cul-de-Sac				NA			NA		1996
							To: 29-7186 Hannah Farm Rd									
(7188) Dogue Run Dr	0.25	370	R				From: Cul-de-Sac				NA			NA		09/07/2001
							To: 29-5418									
(7189) Rokeby Lane	0.09	40	R				From: 29-7188 Dogue Run Dr				NA			NA		09/07/2001
							To: Dead End									
(7190) John Jackson Ct	0.09	70	R				From: Cul-de-Sac				NA			NA		08/28/2001
							To: 29-6513 Havenner Rd									
(7191) Captain Rhett Lane	0.16	110	R				From: Dead End				NA			NA		08/28/2001
							To: 29-6513 Havenner Rd									
(7191) Captain Rhett Lane	0.10	260	R				From: 29-6513 Havenner Rd				NA			NA		08/28/2001
							To: Dead End									

Virginia Department of Transportation
Traffic Engineering Division
2012
Annual Average Daily Traffic Volume Estimates By Section of Route
Fairfax Maintenance Area

Route	Length	AADT	QA	4Tire	Bus	-----Truck-----				QC	K Factor	QK	Dir Factor	AAWDT	QW	Year
						2Axle	3+Axle	1Trail	2Trail							
Fairfax County																
(7192) Woodedge Dr	0.10	NA									NA			NA		
(7192) Woodedge Dr	0.10	620	R								NA			NA		10/30/2001
(7193) Burkewood Way	0.06	140	R								NA			NA		10/24/2001
(7194) Woodedge Ct	0.05	110	R								NA			NA		10/24/2001
(7195) Coralberry Dr	0.15	130	R								NA			NA		1996
(7195) Coralberry Dr	0.08	1300	R								NA			NA		08/09/2005
(7195) Coralberry Dr	0.11	120	R								NA			NA		1996
(7196) Irish Moss Ct	0.05	110	R								NA			NA		1996
(7197) Shady Ridge Lane	0.16	780	R								NA			NA		08/09/2005
(7198) Majestic Pine Lane	0.06	70	R								NA			NA		1996
(7198) Majestic Pine Lane	0.09	130	R								NA			NA		1996
(7199) Market St	0.43	9100	G								NA			9100	G	2012
(7200) Burning Bush Dr	0.31	NA									NA			NA		
(7201) Alder Woods Dr	0.28	4300	R								NA			NA		04/11/2002
(7201) Alder Woods Dr	0.37	1800	R								NA			NA		1997
(7201) Alder Woods Dr	0.60	2200	R								NA			NA		08/08/2005
(7202) Mansway Dr	0.39	450	R								NA			NA		07/28/2005
(7203) Melchester Dr	0.21	110	R								NA			NA		07/28/2005
(7204) Palmira Ridge Ct	0.12	120	R								NA			NA		1996
(7205) New Banner Lane	0.32	830	R								NA			NA		07/28/2005

Virginia Department of Transportation
Traffic Engineering Division
2012
Annual Average Daily Traffic Volume Estimates By Section of Route
Fairfax Maintenance Area

Route	Length	AADT	QA	4Tire	Bus	-----Truck-----				QC	K Factor	QK	Dir Factor	AAWDT	QW	Year
						2Axle	3+Axle	1Trail	2Trail							
Fairfax County																
(7206) New Arden Ct	0.12	NA					From: 29-6349 Lyme Bay Dr				NA			NA		
							To: Cul-de-Sac									
(7207) New Parkland Dr	0.18	4000	R				From: 29-8171 Bradley Farm Dr				NA			NA		1997
							To: 29-608 West Ox Rd									
(7207) New Parkland Dr	0.08	3200	R				From: 29-6350 Farthingale Dr				NA			NA		1997
							To: 29-6368									
(7207) New Parkland Dr	0.86	880	R				From: Cul-de-Sac				NA			NA		1997
							To: 29-7207 New Parkland Dr									
(7208) New Aspen Ct	0.08	120	R				From: 29-7207 New Parkland Dr				NA			NA		1996
							To: Cul-de-Sac									
(7209) New Ambler Ct	0.15	90	R				From: Cul-de-Sac				NA			NA		1996
							To: 29-7209 New Ambler Ct									
(7210) New Austin Ct	0.13	180	R				From: 29-7207 New Parkland Dr				NA			NA		1996
							To: Cul-de-Sac									
(7211) New Belmont Ct	0.06	60	R				From: 29-7205 New Banner Lane				NA			NA		1996
							To: Cul-de-Sac									
(7212) New Concorde Ct	0.14	180	R				From: 29-6710				NA			NA		1996
							To: Cul-de-Sac									
(7213) Valley High Rd	0.16	310	R				From: Cul-de-Sac				NA			NA		1996
							To: 29-7213 Valley High Rd									
(7214) Stourhead Ct	0.05	70	R				From: 29-6225 Butter Churn Dr				NA			NA		1996
							To: 29-7216 Yellow Tavern Ct									
(7215) Yellow Tavern Rd	0.05	160	R				From: Dead End				NA			NA		03/09/2009
							To: 29-7215									
(7216) Yellow Tavern Ct	0.03	50	R				From: Dead End				NA			NA		1996
							To: Cul-de-Sac									
(7216) Yellow Tavern Ct	0.04	60	R				From: Cul-de-Sac				NA			NA		1996
							To: 29-6225									
(7217) Plowman Ct	0.05	70	R				From: Cul-de-Sac				NA			NA		1996
							To: 29-6225									
(7218) Bakers Creek Ct	0.04	60	R				From: Cul-de-Sac				NA			NA		1996
							To: 29-6225									
(7219) Seven Pines Ct	0.03	30	R				From: Cul-de-Sac				NA			NA		1996
							To: 29-6225									
(7220) Cliff Edge Dr	0.28	70	R				From: 29-6228 W, Rock Chapel Rd				NA			NA		1996
							To: Cul-de-Sac									
(7221) Thornburg Lane	0.03	10	R				From: Dead End				NA			NA		1996
							To: 29-6228 Rock Chapel Rd									

Virginia Department of Transportation
Traffic Engineering Division
2012
Annual Average Daily Traffic Volume Estimates By Section of Route
Fairfax Maintenance Area

Route	Length	AADT	QA	4Tire	Bus	-----Truck-----				QC	K Factor	QK	Dir Factor	AAWDT	QW	Year
						2Axle	3+Axle	1Trail	2Trail							
Fairfax County																
7222 Kilbarry Ct	0.09	50	R								NA		NA			1996
7223 Ballycor Dr	0.22	1100	R								NA		NA			05/22/2002
7224 Ridge Top Rd	0.21	4100	R								NA		NA			11/16/2009
7224 Ridge Top Rd	0.30	5600	R								NA		NA			04/30/2009
7225 Dutch Mill Ct	0.11	130	R								NA		NA			1997
7226 Flemish Mill Ct	0.32	290	R								NA		NA			1997
7227 English Mill Ct	0.12	140	R								NA		NA			1997
7228	0.04	NA									NA		NA			
7230 Random Hills Rd	0.68	7400	R								NA		NA			03/25/2009
7230 Random Hills Rd	0.23	15000	R								NA		NA			03/04/2009
7231 Kings Grove Ct	0.08	180	R								NA		NA			01/22/2002
7232 Marymead Dr	0.52	NA									NA		NA			
7233 Hunting Pines Pl	0.09	NA									NA		NA			
7234 Arrowhead Dr	0.33	7900	R								NA		NA			1997
7235 Rowan Tree Dr	0.11	160	R								NA		NA			08/07/2001
7236 Brentwood Farm Dr	0.14	460	R								NA		NA			08/09/2001
7236 Brentwood Farm Dr	0.09	520	R								NA		NA			08/09/2001
7236 Brentwood Farm Dr	0.23	480	R								NA		NA			08/09/2001
7237 Hollow Tree Lane	0.15	430	R								NA		NA			08/09/2001
7238 Firethorne Ct	0.08	110	R								NA		NA			08/07/2001

Virginia Department of Transportation
Traffic Engineering Division
2012
Annual Average Daily Traffic Volume Estimates By Section of Route
Fairfax Maintenance Area

Route	Length	AADT	QA	4Tire	Bus	-----Truck-----				QC	K Factor	QK	Dir Factor	AAWDT	QW	Year
						2Axle	3+Axle	1Trail	2Trail							
Fairfax County																
(7239) Metcalf Cir	0.11	140	R			From: 29-7236 Brentwood Farm Dr					NA		NA			08/07/2001
						To: Cul-de-Sac										
(7240) Ben Nevis Ct	0.05	60	R			From: 29-6470 Ladybank Lane					NA		NA			1996
						To: Cul-de-Sac										
(7241) Village Center Dr	0.16	150	R			From: Cul-de-Sac					NA		NA			04/17/2003
						To: 29-620 Braddock Rd										
(7241) Village Center Dr	0.14	470	R			From: 29-620 Braddock Rd					NA		NA			04/17/2003
						To: Cul-de-Sac										
(7242) Merecourt Lane	0.08	140	R			From: Cul-de-Sac					NA		NA			1996
						To: 29-3609 Windrock Dr										
(7243) Lord Fairfax Ct	0.05	150	R			From: Cul-de-Sac					NA		NA			05/22/2002
						To: 29-837 Lord Fairfax Dr										
(7244) Sasscer's Hill Ct	0.06	NA				From: 29-667					NA		NA			
						To: Cul-de-Sac										
(7245) Dominion Dr	0.14	NA				From: Cul-de-Sac					NA		NA			
						To: SR 7 Leesburg Pike										
(7246) Helmwood Ct	0.19	90	R			From: Cul-de-Sac					NA		NA			1996
						To: 29-673 Lawyers Rd										
(7248) Pinecrest Vista	0.64	610	R			From: SR 236 Little River Tpke					NA		NA			02/23/2009
						To: SR 236 Little River Tpke										
(7249) James Madison Dr	0.22	NA				From: SR 123 Chain Bridge Rd					NA		NA			
						To: Cul-de-Sac										
(7250) Wooded Way	0.04	560	R			From: 29-696 Wolftrap Rd					NA		NA			1997
						To: 29-7251 Hunt Valley Dr										
(7251) Hunt Valley Dr	0.05	150	R			From: Dead End					NA		NA			1997
						To: 29-7250 Wooded Way										
(7251) Hunt Valley Dr	0.20	390	R			From: 29-7250					NA		NA			1997
						To: Dead End										
(7252) Forestree Ct	0.05	90	R			From: 29-837 Silentree Lane					NA		NA			1997
						To: Cul-de-Sac										
(7253) Goldentree Lane	0.07	130	R			From: 29-837 Silentree Dr					NA		NA			1997
						To: Cul-de-Sac										
(7254) Windsor Hunt Ct	0.11	NA				From: Cul-de-Sac					NA		NA			
						To: 29-4058 Delancey Dr										
(7255) Merritt Rd	0.12	NA				From: SR 236; FR-956					NA		NA			
						To: Dead End										
(7256) Dominion Way	0.18	1800	R			From: 29-7245 Dominion Dr					NA		NA			02/25/2009
						To: 29-9129 George C Marshall Dr										

Virginia Department of Transportation
Traffic Engineering Division
2012
Annual Average Daily Traffic Volume Estimates By Section of Route
Fairfax Maintenance Area

Route	Length	AADT	QA	4Tire	Bus	-----Truck-----				QC	K Factor	QK	Dir Factor	AAWDT	QW	Year
						2Axle	3+Axle	1Trail	2Trail							
Fairfax County																
(7257) Huntress Ct	0.10	NA					From: 29-4082 Huntmaster Lane				NA			NA		
							To: Cul-de-Sac									
(7258) Huntmaster Ct	0.05	48	R				From: 29-4082 Huntmaster Lane				NA			NA		1997
							To: Cul-de-Sac									
(7259) Tottenham Ct	0.26	180	R				From: Cul-de-Sac				NA			NA		1996
							To: 29-6209 Tottenham Lane									
(7259) Tottenham Ct	0.14	100	R				From: Cul-de-Sac				NA			NA		1996
							To: Cul-de-Sac									
(7260) Fallen Tree Ct	0.11	110	R				From: 29-6779				NA			NA		07/15/2009
							To: Cul-de-Sac									
(7261) Gentle Ct	0.05	NA					From: 29-6779				NA			NA		
							To: Cul-de-Sac									
(7262) Bankfoot Ct	0.09	450	R				From: 29-749				NA			NA		04/17/2002
							To: Cul-de-Sac									
(7263) West Water Point Dr	0.17	NA					From: Cul-de-Sac				NA			NA		
							To: 29-636 Hooes Rd									
(7264) Saint Elliot Ct	0.08	100	R				From: Cul-de-Sac				NA			NA		05/21/2003
							To: 29-3500									
(7265) Stone Crossing Ct	0.10	NA					From: Cul-de-Sac				NA			NA		
							To: 29-662 Stone Rd									
(7266) Cheverly Dr	0.06	NA					From: 29-7265 Stone Crossing Ct				NA			NA		
							To: Dead End									
(7267) Basingstoke Loop	0.08	NA					From: 29-5451				NA			NA		
							To: Cul-de-Sac									
(7268) Kilbrennan Ct	0.05	70	R				From: Cul-de-Sac				NA			NA		1996
							To: 29-7269 Dornock Ct									
(7268) Kilbrennan Ct	0.05	2900	R				From: Cul-de-Sac				NA			NA		07/13/2005
							To: 29-6651 Kinross Cir									
(7269) Dornock Ct	0.18	200	R				From: Cul-de-Sac				NA			NA		1996
							To: 29-7268 Kilbrennan Ct									
(7270) Huntsfield Ct	0.08	NA					From: Cul-de-Sac				NA			NA		
							To: 29-6859									
(7271) Brightfield Lane	0.19	130	R				From: 29-6859				NA			NA		1996
							To: Cul-de-Sac									
(7272) Doe Run Ct	0.06	NA					From: Cul-de-Sac				NA			NA		
							To: 29-7271 Brightfield Lane									
(7273) Brightfield Ct	0.04	70	R				From: 29-7271 Brightfield Lane				NA			NA		1996
							To: Cul-de-Sac									

Virginia Department of Transportation
Traffic Engineering Division
2012
Annual Average Daily Traffic Volume Estimates By Section of Route
Fairfax Maintenance Area

Route	Length	AADT	QA	4Tire	Bus	-----Truck-----				QC	K Factor	QK	Dir Factor	AAWDT	QW	Year
						2Axle	3+Axle	1Trail	2Trail							
Fairfax County																
(7274) Soft Breeze Ct	0.06	130	R									NA		NA		1996
(7275) Nestlewood Dr	0.56	710	R									NA		NA		07/13/2005
(7275) Grey Friars Pl	0.17	430	R									NA		NA		05/20/2002
(7276) Brynwood Pl	0.19	110	R									NA		NA		1996
(7277) Autumn Hill Lane	0.16	NA										NA		NA		
(7278) Brynwood Ct	0.13	170	R									NA		NA		1996
(7279) Rounding Run Cir	0.57	640	R									NA		NA		07/13/2005
(7280) Wildmere Pl	0.20	240	R									NA		NA		1996
(7281) Willow Glen Ct	0.19	NA										NA		NA		
(7282) Autumn Hill Ct	0.09	120	R									NA		NA		1996
(7283) Stone Heather Dr	0.61	5000	R									NA		NA		1997
(7284) Stone Heather Ct	0.07	NA										NA		NA		
(7285) Bramblewood Lane	0.13	160	R									NA		NA		1996
(7286) Thornapple Pl	0.15	190	R									NA		NA		1996
(7287) Tingewood Ct	0.08	90	R									NA		NA		1996
(7288) Nestlewood Ct	0.05	80	R									NA		NA		1996
(7289) Briargrove Ct	0.07	90	R									NA		NA		1996
(7290) Duck Pond Ct	0.07	100	R									NA		NA		1996
(7291) Rounding Run Ct	0.05	80	R									NA		NA		1996

Virginia Department of Transportation
Traffic Engineering Division
2012
Annual Average Daily Traffic Volume Estimates By Section of Route
Fairfax Maintenance Area

Route	Length	AADT	QA	4Tire	Bus	-----Truck-----				QC	K Factor	QK	Dir Factor	AAWDT	QW	Year
						2Axle	3+Axle	1Trail	2Trail							
Fairfax County																
(7292) Tuckaway Dr	0.43	1500	F	97%	2%	1%	0%	0%	0%	C	0.123	F	0.590	1600	F	2012
(7293) Bitter Sweet Ct	0.09	NA									NA			NA		
(7294) Fern Hollow Pl	0.18	350	R								NA			NA		1996
(7295) Fern Hollow Ct	0.09	120	R								NA			NA		1996
(7296) Grassmere Ct	0.07	100	R								NA			NA		1996
(7297) Bywater Ct	0.05	110	R								NA			NA		1996
(7298) Tuckaway Ct	0.10	130	R								NA			NA		1996
(7299) Applegrove Lane	0.28	170	R								NA			NA		1996
(7300) Glen Green Ct	0.08	NA									NA			NA		
(7301) Devereaux Ct	0.28	NA									NA			NA		
(7302) Mariners Mill Ct	0.04	NA									NA			NA		
(7303) Dreams Way Ct	0.11	NA									NA			NA		
(7304) Chapel Gate Ct	0.08	NA									NA			NA		
(7305) Snug Harbor Ct	0.08	NA									NA			NA		
(7306) Green Glade Ct	0.05	NA									NA			NA		
(7307) Calabria Ct	0.09	NA									NA			NA		
(7308) Kedleston Ct	0.10	290	R								NA			NA		04/16/2002
(7309) Greenwich Woods Dr	0.36	140	R								NA			NA		1997
(7310) Bear Creek Trail	0.04	20	R								NA			NA		1997

Virginia Department of Transportation
Traffic Engineering Division
2012
Annual Average Daily Traffic Volume Estimates By Section of Route
Fairfax Maintenance Area

Route	Length	AADT	QA	4Tire	Bus	-----Truck-----				QC	K Factor	QK	Dir Factor	AAWDT	QW	Year
						2Axle	3+Axle	1Trail	2Trail							
Fairfax County																
(7311) Northwoods Trail	0.28	310	R								NA		NA			1997
(7312) Duchess Dr	0.09	130	R								NA		NA			04/16/2002
(7312) Duchess Dr	0.05	100	R								NA		NA			04/16/2002
(7312) Duchess Dr	0.06	180	R								NA		NA			04/16/2002
(7313) Algarve St	0.17	150	R								NA		NA			1997
(7314) Sutton Woods Ct	0.07	NA									NA		NA			
(7315) Saint Mark's Ct	0.16	NA									NA		NA			
(7316) Research Way	0.08	NA									NA		NA			
(7317) Corporate Ct	0.08	NA									NA		NA			
(7318) Lake Windermere Ct	0.16	NA									NA		NA			
(7319) Bass Ct	0.07	NA									NA		NA			
(7320) Cedar Break Dr	0.53	990	R								NA		NA			07/19/2001
(7321) O'Shay Ct	0.04	50	R								NA		NA			07/18/2001
(7322) Jameson Ct	0.04	60	R								NA		NA			07/18/2001
(7323) Patriarch Ct	0.04	50	R								NA		NA			07/18/2001
(7324) Sequoia Farms Dr	0.05	5900	N								NA		NA			07/26/2001
(7324) Sequoia Farms Dr	0.80	5900	R								NA		NA			07/26/2001
(7324) Sequoia Farms Dr	0.49	8400	R								NA		NA			07/26/2001
(7325) Rivers Edge Dr	0.14	40	R								NA		NA			1996
(7326) Lake Windermere Dr	0.16	90	R								NA		NA			1996

Virginia Department of Transportation
Traffic Engineering Division
2012
Annual Average Daily Traffic Volume Estimates By Section of Route
Fairfax Maintenance Area

Route	Length	AADT	QA	4Tire	Bus	-----Truck-----				QC	K Factor	QK	Dir Factor	AAWDT	QW	Year
						2Axle	3+Axle	1Trail	2Trail							
Fairfax County																
(7326) Lake Windermere Dr	0.08	180	R				From: 29-7318 Lake Windermere Ct					NA		NA		09/12/2005
(7326) Lake Windermere Dr	0.25	100	R				To: 29-6684 Welham Green Rd					NA		NA		1996
							To: Dead End									
(7327) Canterwood Lane	0.39	240	R				From: 29-602					NA		NA		1996
							To: Cul-de-Sac									
(7328) Farm Rd	0.29	170	R				From: Cul-de-Sac					NA		NA		1996
							To: 29-717 Utterback Store Rd									
(7329) Gallop Wood Pl	0.15	60	R				From: Cul-de-Sac					NA		NA		1996
							To: 29-7327 Canterwood Lane									
(7330) Flagship Ave	0.29	90	R				From: 29-6259 Fantasia Dr					NA		NA		1996
							To: Cul-de-Sac									
(7331) Lefrak Ct	0.12	140	R				From: 29-7330					NA		NA		1996
							To: Cul-de-Sac									
(7332) Jubilation Ct	0.05	70	R				From: 29-6259					NA		NA		1996
							To: Cul-de-Sac									
(7333) Society Dr	0.14	330	R				From: 29-6261 Nathan Lane					NA		NA		07/18/2005
							To: 29-5389									
(7334) Society Ct	0.05	60	R				From: Cul-de-Sac					NA		NA		1997
							To: 29-7333 Society Dr									
(7335) Blacksmith Lane	0.11	150	R				From: 29-6258					NA		NA		1996
							To: Cul-de-Sac									
(7336) Goldmoore Ct	0.10	360	R				From: Cul-de-Sac					NA		NA		08/01/2001
							To: 29-7170 Buggy Whip Dr									
(7337) Emerald Pool Dr	0.04	50	R				From: 29-7694 Gladewright Dr					NA		NA		07/18/2001
							To: Cul-de-Sac									
(7338) Flourcastle Ct	0.12	170	R				From: 29-7324					NA		NA		07/18/2001
							To: Cul-de-Sac									
(7339) Rockymount Ct	0.05	120	R				From: Cul-de-Sac					NA		NA		07/18/2001
							To: 29-7324									
(7340) Red House Dr	0.13	370	R				From: 29-7343 Triplett Dr					NA		NA		03/12/2009
							To: 29-7345 Newton Patent Dr									
(7341) Regimental Ct	0.07	80	R				From: Cul-de-Sac					NA		NA		07/18/2001
							To: 29-7340 Red House Dr									
(7342) Newgate Tavern Ct	0.04	70	R				From: Cul-de-Sac					NA		NA		07/18/2001
							To: 29-7340 Red House Dr									
(7343) Triplett Dr	0.12	130	R				From: 29-7346 Awbrey Patent Dr					NA		NA		03/12/2009
							To: 29-7344 William Carr Lane									

Virginia Department of Transportation
Traffic Engineering Division
2012
Annual Average Daily Traffic Volume Estimates By Section of Route
Fairfax Maintenance Area

Route	Length	AADT	QA	4Tire	Bus	-----Truck-----				QC	K Factor	QK	Dir Factor	AAWDT	QW	Year
						2Axle	3+Axle	1Trail	2Trail							
Fairfax County																
(7344) William Carr Lane	0.17	310	R								NA			NA		07/18/2001
(7344) William Carr Lane	0.17	220	R								NA			NA		07/18/2001
(7345) Newton Patent Dr	0.31	7000	R								NA			NA		07/19/2001
(7345) Newton Patent Dr	0.38	4300	F	99%	1%	0%	0%	0%	0%	C	0.089	F	0.722	4600	F	2012
(7346) Sully Park Dr	0.12	3700	R								NA			NA		03/12/2009
(7346) Sully Park Dr	0.91	12000	R								NA			NA		07/19/2001
(7346) Awbrey Patent Dr	0.66	2400	F	98%	1%	1%	0%	0%	0%	C	0.096	F	0.633	2600	F	2012
(7347) Harrison House Ct	0.10	NA									NA			NA		
(7348) Great Rocky Run	0.05	560	R								NA			NA		04/17/2003
(7349) Summer Pl	0.18	140	R								NA			NA		1996
(7349) Summer Pl	0.10	90	R								NA			NA		1996
(7350) Thorngate Ct	0.04	60	R								NA			NA		1996
(7351) Applegrove Ct	0.11	150	R								NA			NA		1996
(7352) Laneview Pl	0.14	370	R								NA			NA		1996
(7353) Laneview Ct	0.13	200	R								NA			NA		1996
(7354) Tyburn Tree Ct	0.05	90	R								NA			NA		1996
(7355) Indale Ct	0.05	90	R								NA			NA		1996
(7356) Briargate Ct	0.05	110	R								NA			NA		1996
(7357) Flat Meadow Lane	0.22	70	R								NA			NA		1996
(7358) Flat Meadow Ct	0.04	260	R								NA			NA		1996

Virginia Department of Transportation
Traffic Engineering Division
2012
Annual Average Daily Traffic Volume Estimates By Section of Route
Fairfax Maintenance Area

Route	Length	AADT	QA	4Tire	Bus	-----Truck-----				QC	K Factor	QK	Dir Factor	AAWDT	QW	Year
						2Axle	3+Axle	1Trail	2Trail							
Fairfax County																
(7359) Heritage Farm Lane	0.25	360	R								NA		NA			1996
(7360) Heritage Farm Ct	0.13	130	R								NA		NA			1996
(7361) Wrenn House Lane	0.23	90	R								NA		NA			1996
(7362) Wrenn House Ct	0.10	150	R								NA		NA			1996
(7363) Hidden Meadow Ct	0.18	270	R								NA		NA			1996
(7364) Lock Gate Pl	0.15	140	R								NA		NA			1996
(7365) Thompson Rd	0.04	1400	R								NA		NA			04/14/2009
(7366) Lock Gate Ct	0.05	80	R								NA		NA			1996
(7367) Eaton Dr	0.28	230	R								NA		NA			04/16/2002
(7368) Ridings Ct	0.10	90	R								NA		NA			04/16/2002
(7369) Bowen Ct	0.10	110	R								NA		NA			1996
(7370) Mittendorf Lane	0.19	410	R								NA		NA			01/13/2009
(7371) McCue Ct	0.05	70	R								NA		NA			1996
(7372) Smithfield Pl	0.06	220	R								NA		NA			03/23/2009
(7372) Smithfield Pl	0.08	380	R								NA		NA			07/19/2001
(7372) Smithfield Pl	0.07	490	R								NA		NA			04/28/2003
(7372) Smithfield Pl	0.17	470	R								NA		NA			04/28/2003
(7373) Rockbridge Pl	0.06	90	R								NA		NA			09/27/2000
(7374) Pebblebrook Dr	0.09	90	R								NA		NA			1996
(7374) Pebblebrook Dr	0.07	130	R								NA		NA			03/23/2009

Virginia Department of Transportation
Traffic Engineering Division
2012
Annual Average Daily Traffic Volume Estimates By Section of Route
Fairfax Maintenance Area

Route	Length	AADT	QA	4Tire	Bus	-----Truck-----				QC	K Factor	QK	Dir Factor	AAWDT	QW	Year
						2Axle	3+Axle	1Trail	2Trail							
Fairfax County																
(7375) Braywood Dr	0.25	1100	R								NA		NA			07/31/2001
(7376) Brookmere Dr	0.35	430	R								NA		NA			07/31/2001
(7377) Woodleaf Ct	0.14	460	R								NA		NA			07/31/2001
(7378) Walney Way	0.07	2800	R								NA		NA			06/22/2005
(7379) Fremont Lane	0.19	NA									NA		NA			
(7380) Days Farm Dr	0.59	160	R								NA		NA			1996
(7381) Nightshade Ct	0.21	NA									NA		NA			
(7382) Black-Eyed Susan Lane	0.18	3200	R								NA		NA			07/12/2005
(7383) Faust Dr	0.07	110	R								NA		NA			1996
(7383) Faust Dr	0.23	120	R								NA		NA			1996
(7384) Wintercress Ct	0.19	140	R								NA		NA			1996
(7386) Coral Bells Ct	0.07	70	R								NA		NA			1996
(7387) Pebblebrook Ct	0.06	49	R								NA		NA			09/27/2000
(7388) Smithfield Ct	0.07	60	R								NA		NA			09/27/2000
(7389) Franklins Way	0.16	440	R								NA		NA			06/04/2002
(7390) Robin Way Ct	0.19	480	R								NA		NA			1997
(7391) Cardinal Glen Ct	0.08	120	R								NA		NA			1997
(7392) Glen Ct	0.15	190	R								NA		NA			1997
(7393) Jenn Ct	0.06	50	R								NA		NA			04/17/2003

Virginia Department of Transportation
Traffic Engineering Division
2012
Annual Average Daily Traffic Volume Estimates By Section of Route
Fairfax Maintenance Area

Route	Length	AADT	QA	4Tire	Bus	-----Truck-----				QC	K Factor	QK	Dir Factor	AAWDT	QW	Year
						2Axle	3+Axle	1Trail	2Trail							
Fairfax County																
(7394) Hampton Oak Ct	0.06	20	R								NA			NA		1997
(7395) North Harrison St	0.03	150	R								NA			NA		05/20/2002
(7396) Cotton Top Ct	0.16	190	R								NA			NA		1996
(7397) Wisteria Way Dr	0.19	120	R								NA			NA		1996
(7398) Treaty Oak Ct	0.09	90	R								NA			NA		1996
(7398) Lillard Ct	0.07	80	R								NA			NA		1996
(7399) Wisteria Way Ct	0.07	110	R								NA			NA		1996
(7400) Stevenage Rd	0.43	2700	R								NA			NA		07/12/2005
(7401) Blacknell Dr	0.09	2300	R								NA			NA		03/09/2009
(7403) Bradbury Lane	0.11	140	R								NA			NA		1996
(7404) Deer Forest Rd	0.49	440	R								NA			NA		1996
(7405) Golden Eagle Dr	0.19	220	R								NA			NA		1996
(7406) Quail Ridge Dr	0.25	620	R								NA			NA		09/19/2005
(7407) Quail Ridge Ct	0.12	110	R								NA			NA		1996
(7407) Quail Ridge Ct	0.16	210	R								NA			NA		1996
(7408) Auburn Grove Lane	0.17	80	R								NA			NA		1996
(7409) Auburn Grove Ct	0.07	100	R								NA			NA		1996
(7410) Center Harbor Rd	0.65	4000	F	97%	1%	1%	0%	0%	0%	C	0.102	F	0.573	4300	F	2012
(7410) Church Hill Pl	0.23	970	R								NA			NA		06/23/2005
(7410) Church Hill Pl	0.16	230	R								NA			NA		04/11/2002

Virginia Department of Transportation
Traffic Engineering Division
2012
Annual Average Daily Traffic Volume Estimates By Section of Route
Fairfax Maintenance Area

Route	Length	AADT	QA	4Tire	Bus	-----Truck-----				QC	K Factor	QK	Dir Factor	AAWDT	QW	Year
						2Axle	3+Axle	1Trail	2Trail							
Fairfax County																
(7411) Trails Edge Lane	0.14	150	R								NA		NA			1996
(7412) Walnut Branch Rd	0.74	320	R								NA		NA			03/09/2009
(7412) Walnut Branch Rd	0.32	1500	F	97%	1%	1%	0%	0%	0%	C	0.113	F	0.516	1600	F	2012
(7413) Summer Meadow Lane	0.08	100	R								NA		NA			1996
(7414) Towne Center Pkwy	0.26	13000	F	98%	1%	0%	0%	0%	0%	F	0.106	F	0.514	14000	F	2012
(7414) Towne Center Pkwy	0.42	8400	F	98%	1%	0%	0%	0%	0%	C	0.087	F	0.613	9000	F	2012
(7415) Autumnwood Dr	0.24	420	R								NA		NA			1996
(7416) Briar Mill Lane	0.10	120	R								NA		NA			1996
(7417) Winstead Lane	0.18	210	R								NA		NA			1996
(7418) Elk Point Dr	0.13	500	R								NA		NA			08/10/2005
(7419) Fawn Ridge Lane	0.15	170	R								NA		NA			1996
(7419) Fawn Ridge Lane	0.08	310	R								NA		NA			03/09/2009
(7419) Fawn Ridge Lane	0.14	190	R								NA		NA			1996
(7420) Grey Squirrel Lane	0.18	NA									NA		NA			
(7421) Autumn Ridge Circle	0.13	NA									NA		NA			
(7422) Moss Point Lane	0.16	NA									NA		NA			
(7423) Cedar Hollow Way	0.15	NA									NA		NA			
(7424) Turtle Rock Lane	0.08	90	R								NA		NA			1996
(7425) Colvin Meadows Lane	0.37	130	R								NA		NA			1996
(7425) Mill Garden Ct	0.09	60	R								NA		NA			1996

Virginia Department of Transportation
Traffic Engineering Division
2012
Annual Average Daily Traffic Volume Estimates By Section of Route
Fairfax Maintenance Area

Route	Length	AADT	QA	4Tire	Bus	-----Truck-----				QC	K Factor	QK	Dir Factor	AAWDT	QW	Year
						2Axle	3+Axle	1Trail	2Trail							
Fairfax County																
(7426) Great Owl Dr	0.14	NA														
(7427) Greenwich Point Rd	0.16	NA														
(7428) Robindale Ct	0.13	60	R													1996
(7429) Wild Pine Way	0.08	100	R													1996
(7430) Sereno Ct	0.13	120	R													1996
(7431) New Bedford Lane	0.24	210	R													1996
(7432) Stamford Way	0.07	110	R													1996
(7433) Sawbridge Way	0.09	110	R													1996
(7434) Center Harbor Pl	0.05	180	R													04/11/2002
(7435) Post Forest Dr	0.60	4900	R													06/03/2003
(7436) Government Center Pkwy	1.02	6000	R													11/19/2009
(7436) Government Center Pkwy	0.45	6700	F	99%	0%	0%	0%	0%	0%	C	0.088	F	0.59	7200	F	2012
(7436) Government Center Pkwy	0.02	6000	N													11/19/2009
(7436) Government Center Pkwy	0.11	810	R													03/25/2009
(7437) Forum Dr	0.20	5500	R													03/04/2009
(7438) Winstead St	0.08	250	R													03/09/2009
(7438) Winstead St	0.21	260	R													1996
(7439) Thompson Ridge Ct	0.16	120	R													1996
(7440) Heather Down Dr	0.22	NA														
(7440) Heather Down Dr	0.16	NA														

Virginia Department of Transportation
Traffic Engineering Division
2012
Annual Average Daily Traffic Volume Estimates By Section of Route
Fairfax Maintenance Area

Route	Length	AADT	QA	4Tire	Bus	-----Truck-----				QC	K Factor	QK	Dir Factor	AAWDT	QW	Year
						2Axle	3+Axle	1Trail	2Trail							
Fairfax County																
(7441) Rosiers Branch Dr	0.21	190	R								NA			NA		08/10/2005
(7442) Explorer St	0.10	4900	R								NA			NA		06/23/2005
(7443) Judy Witt Lane	0.06	200	R								NA			NA		05/20/2002
(7444) Central Ave	0.04	140	R								NA			NA		09/27/2000
(7444) Central Ave	0.06	80	R								NA			NA		09/27/2000
(7445) Westhurst Lane	0.30	330	R								NA			NA		05/28/2002
(7446) Westhurst Ct	0.13	210	R								NA			NA		04/17/2002
(7447) Quiet Brook Rd	0.19	50	R								NA			NA		09/27/2000
(7447) Quiet Brook Rd	0.12	460	R								NA			NA		08/13/2001
(7448) Decour Ct	0.26	150	R								NA			NA		08/13/2001
(7449) Shadwell Dr	0.13	120	R								NA			NA		1996
(7450) Oak Cluster Dr	0.19	NA									NA			NA		
(7451) Twin Pine Ct	0.04	NA									NA			NA		
(7452) Cedar Knoll Dr	0.14	50	R								NA			NA		09/27/2000
(7453) Stone Ridge Dr	0.19	130	R								NA			NA		09/27/2000
(7454) Locust Branch Ct	0.06	NA									NA			NA		
(7455) Bedrock Rd	0.07	40	R								NA			NA		1985
(7455) Bedrock Rd	0.56	NA									NA			NA		
(7456) Komes Ct	0.06	NA									NA			NA		

Virginia Department of Transportation
Traffic Engineering Division
2012
Annual Average Daily Traffic Volume Estimates By Section of Route
Fairfax Maintenance Area

Route	Length	AADT	QA	4Tire	Bus	-----Truck-----				QC	K Factor	QK	Dir Factor	AAWDT	QW	Year
						2Axle	3+Axle	1Trail	2Trail							
Fairfax County																
(7457) Bedrock Ct	0.09	NA					From: Cul-de-Sac				NA			NA		
							To: 29-7455									
(7458) Green Spring Lane	0.20	NA					From: 29-7455				NA			NA		
							To: Cul-de-Sac									
(7459)	0.11	NA					From: Cul-de-Sac				NA			NA		
							To: WCL Vienna									
(7460) Montafia Lane	0.27	120	R				From: 29-5791 Abbey Oak Dr				NA			NA		1996
							To: Cul-de-Sac									
(7461) Nevar Ct	0.09	100	R				From: 29-5791 Abbey Oak Dr				NA			NA		1996
							To: Cul-de-Sac									
(7462) Casey Ct	0.09	NA					From: Cul-de-Sac				NA			NA		
							To: 29-7458 Green Spring Lane									
(7462) Westman Ct	0.10	NA					From: Cul-de-Sac				NA			NA		
							To: Cul-de-Sac									
(7463) Kyles Ld	0.19	170	R				From: Cul-de-Sac				NA			NA		04/30/2003
							To: 29-1297 Dudrow Rd									
(7464) Colling Ridge Ct	0.07	80	R				From: 29-628 Collingwood Rd				NA			NA		05/21/2003
							To: Cul-de-Sac									
(7465) Melanie Ct	0.07	80	R				From: Cul-de-Sac				NA			NA		1997
							To: 29-4940 Melanie Lane									
(7465) Melanie Ct	0.07	60	R				From: Cul-de-Sac				NA			NA		1997
							To: Cul-de-Sac									
(7466) Oakton Ridge Ct	0.09	110	R				From: Cul-de-Sac				NA			NA		1997
							To: 29-7467 W, Oakton Ridge Cir									
(7466) Oakton Ridge Ct	0.46	100	R				From: 29-7467 W; Oakton Ridge Ci				NA			NA		1997
							To: 29-806 Marbury Rd									
(7466) Hunting Hills Ct	0.26	NA					From: Cul-de-Sac				NA			NA		
							To: Cul-de-Sac									
(7467) Oakton Ridge Cir	0.27	80	R				From: 29-7466 WEST				NA			NA		09/27/2000
							To: 29-7466 EAST									
(7468) Weber Pl	0.32	2400	R				From: Cul-de-Sac				NA			NA		04/17/2002
							To: 29-806 Marbury Rd									
(7469) Mitchell Ct	0.04	70	R				From: 29-4847 Maureen Lane				NA			NA		08/20/2001
							To: Cul-de-Sac									
(7470) Townwood Dr	0.15	NA					From: Cul-de-Sac				NA			NA		
							To: US 50; FR-999									
(7471) Bokel Dr	0.13	1700	R				From: 29-7472 Leith Ct				NA			NA		06/23/2005
							To: 29-645; 29-7158									

Virginia Department of Transportation
Traffic Engineering Division
2012
Annual Average Daily Traffic Volume Estimates By Section of Route
Fairfax Maintenance Area

Route	Length	AADT	QA	4Tire	Bus	-----Truck-----				QC	K Factor	QK	Dir Factor	AAWDT	QW	Year
						2Axle	3+Axle	1Trail	2Trail							
Fairfax County																
(7472) Leith Ct	0.11	NA										NA		NA		
(7472) Leith Ct	0.10	NA										NA		NA		
(7473) Hawksbeard Ct	0.05	30	R									NA		NA		1997
(7474) Clara Barton Ct	0.10	NA										NA		NA		
(7475) McLendon Ct	0.19	NA										NA		NA		
(7476) John Roccato Ct	0.06	NA										NA		NA		
(7477) Austin Ct	0.06	NA										NA		NA		
(7477) Austin Ct	0.09	290	R									NA		NA		01/12/2009
(7477) Austin Ct	0.12	NA										NA		NA		
(7478) Wood Pile Ct	0.04	NA										NA		NA		
(7478) Wood Pile Ct	0.07	NA										NA		NA		
(7479) Lady Anne Ct	0.05	NA										NA		NA		
(7480) Quietway Ct	0.09	NA										NA		NA		
(7481) Carlton Pl	0.34	280	R									NA		NA		1997
(7482) Mill Ridge	0.12	50	R									NA		NA		1997
(7482) Mill Ridge	0.14	30	R									NA		NA		1997
(7483) Carlton Ct	0.05	50	R									NA		NA		1997
(7484) Swinks Ct	0.06	100	R									NA		NA		1997
(7484) Swinks Ct	0.11	NA										NA		NA		
(7485)	0.20	1500	R									NA		NA		03/17/2009

Virginia Department of Transportation
Traffic Engineering Division
2012
Annual Average Daily Traffic Volume Estimates By Section of Route
Fairfax Maintenance Area

Route	Length	AADT	QA	4Tire	Bus	-----Truck-----				QC	K Factor	QK	Dir Factor	AAWDT	QW	Year
						2Axle	3+Axle	1Trail	2Trail							
Fairfax County																
(7486) Skyline Heights Ct	0.09	150	R								NA			NA		1997
(7487) Carlwood Rd	0.15	NA									NA			NA		
(7488) Pole Rd	0.24	380	F	99%	1%	1%	0%	0%	0%	C	0.115	F	0.6	400	F	2012
(7489) Deane Ct	0.09	NA									NA			NA		
(7490) Hunters Crest Way	0.51	260	R								NA			NA		1996
(7491) Hunters Run Ct	0.12	70	R								NA			NA		1996
(7492) Simpson Patent Ct	0.06	50	R								NA			NA		10/03/2000
(7493) Sally Ford Ct	0.06	70	R								NA			NA		10/03/2000
(7494) Twin Knolls Ct	0.07	NA									NA			NA		
(7495) Clovermeadow Dr	0.60	320	R								NA			NA		1997
(7496) Cowberry Ct	0.10	90	R								NA			NA		1996
(7497) Cornflower Ct	0.13	100	R								NA			NA		1996
(7498) Dwight St	0.15	90	R								NA			NA		1997
(7499)	0.02	NA									NA			NA		
(7500) Service Rd	0.18	270	R								NA			NA		02/17/2009
(7501) Innisfree Dr	0.26	NA									NA			NA		
(7502) Flemmingwood Lane	0.05	NA									NA			NA		
(7503) Stoneledge Ct	0.04	NA									NA			NA		
(7503) Stoneledge Ct	0.08	NA									NA			NA		

Virginia Department of Transportation
Traffic Engineering Division
2012
Annual Average Daily Traffic Volume Estimates By Section of Route
Fairfax Maintenance Area

Route	Length	AADT	QA	4Tire	Bus	-----Truck-----				QC	K Factor	QK	Dir Factor	AAWDT	QW	Year
						2Axle	3+Axle	1Trail	2Trail							
Fairfax County																
(7504) Southern Oaks Ct	0.17	670	R			From: 29-636 Hooes Rd					NA		NA			11/26/2001
						To: Cul-de-Sac										
(7505) Kings Cavalier Ct	0.16	NA				From: Cul-de-Sac					NA		NA			
						To: 29-3729 Sweetwood Lane										
(7506) Mary Powell Lane	0.11	100	R			From: Cul-de-Sac					NA		NA			1996
						To: 29-6386 Horton Hill Rd										
(7507) Liz Ct	0.03	70	R			From: 29-7506 Mary Powell Lane					NA		NA			1996
						To: Cul-de-Sac										
(7508) Woodcock Lane	0.11	340	R			From: 29-6386 Horton Hill Rd					NA		NA			1996
						To: Cul-de-Sac										
(7509) Woodcock Ct	0.05	80	R			From: 29-7508 Woodcock Lane					NA		NA			1996
						To: Cul-de-Sac										
(7510) White Post Rd	0.35	130	R			From: Begin Loop					NA		NA			10/03/2000
						To: 29-7778 Hickory Post Ct										
(7510) White Post Rd	0.54	2900	R			From: 29-7778 Hickory Post Ct					NA		NA			11/26/2001
						To: US 29 Lee Highway										
(7511) White Post Ct	0.04	70	R			From: Cul-de-Sac					NA		NA			07/16/2001
						To: 29-7510 White Post Rd										
(7512) Sacred Lane	0.15	80	R			From: Dead End					NA		NA			07/16/2001
						To: 29-7510 White Post Rd										
(7513) Gold Post Ct	0.05	80	R			From: 29-7510 White Post Rd					NA		NA			07/16/2001
						To: Cul-de-Sac										
(7514) Newton Tavern Ct	0.06	NA				From: 29-7345 Newton Patent Dr					NA		NA			
						To: Cul-de-Sac										
(7515) Whisperwood Ct	0.05	270	R			From: Cul-de-Sac					NA		NA			12/04/2001
						To: 29-6292 Shadowlake Way										
(7516) Thorncliff Lane	0.05	300	R			From: 29-6292 Shadowlake Way					NA		NA			02/17/2009
						To: 29-7599 Middleford Rd										
(7516) Thorncliff Lane	0.43	2200	R			From: 29-7599 Middleford Rd					NA		NA			12/07/2001
						To: Cul-de-Sac										
(7517) Pohick Forest Ct	0.09	NA				From: Cul-de-Sac					NA		NA			
						To: 29-3329 Flint St										
(7518) Southstream Run	0.08	230	R			From: 29-640; 29-7067					NA		NA			05/20/2003
						To: Cul-de-Sac										
(7519) Oakmere Pl	0.11	90	R			From: 29-6201 Secret Hollow Lane					NA		NA			10/03/2000
						To: Cul-de-Sac										
(7520) Peep Toad Ct	0.08	130	R			From: Cul-de-Sac					NA		NA			08/15/2001
						To: 29-655 Shirley Gate Rd										

Virginia Department of Transportation
Traffic Engineering Division
2012
Annual Average Daily Traffic Volume Estimates By Section of Route
Fairfax Maintenance Area

Route	Length	AADT	QA	4Tire	Bus	-----Truck-----				QC	K Factor	QK	Dir Factor	AAWDT	QW	Year
						2Axle	3+Axle	1Trail	2Trail							
Fairfax County																
(7521) Nancyann Way	0.18	NA					From: 29-655 Shirley Gate Rd					NA		NA		
							To: Cul-de-Sac									
(7522) Delsignore Dr	0.06	120	R				From: Dead End					NA		NA		08/15/2001
							To: 29-7521 Nancyann Way									
(7523) Lauren Dr	0.13	240	R				From: 29-636 Hooes Rd					NA		NA		12/07/2001
							To: Cul-de-Sac									
(7524) Irene Ct	0.09	230	R				From: Cul-de-Sac					NA		NA		12/04/2001
							To: 29-7523 Lauren Dr									
(7525) Clover Glen Dr	0.25	170	R				From: 29-6382 Bird Rd					NA		NA		1996
							To: Cul-de-Sac									
(7526) Barnwood Ter	0.08	60	R				From: 29-7525 Clover Glen Dr					NA		NA		1996
							To: Cul-de-Sac									
(7527) Prince Edward Ct	0.14	220	R				From: Cul-de-Sac					NA		NA		05/07/2002
							To: 29-671 Stuart Mill Rd									
(7528) Hunters Pl	0.27	150	R				From: Cul-de-Sac					NA		NA		1996
							To: 29-677 Hunter Station Rd									
(7529) Summerton Way	0.11	1100	R				From: 29-1223 Elder Ave					NA		NA		06/23/2005
							To: 29-1225 Forsythia St									
(7529) Summerton Way	0.13	1300	R				From: 29-6578 Summerton Way					NA		NA		06/23/2005
							To: 29-7140 Tuckaway Dr									
(7530) Hidden Meadow Dr	0.62	2300	R				From: 29-7140 Tuckaway Dr					NA		NA		1997
							To: 29-6819 Franklin Farm Rd									
(7531) Birch Bark Ct	0.13	150	R				From: 29-7530 Hidden Meadow Dr					NA		NA		1996
							To: Cul-de-Sac									
(7532) Peachwood Ct	0.11	NA					From: Cul-de-Sac					NA		NA		
							To: 29-7530 Hidden Meadow Dr									
(7533) Buckeye Lane	0.12	NA					From: 29-7140 Tuckaway Dr					NA		NA		
							To: Cul-de-Sac									
(7534) Nodding Pine Ct	0.11	NA					From: 29-7140 Tuckaway Dr					NA		NA		
							To: Cul-de-Sac									
(7535) Teaberry Ct	0.08	140	R				From: 29-7530 Hidden Meadow Dr					NA		NA		1996
							To: Cul-de-Sac									
(7536) Meadowsweet Dr	0.10	120	R				From: 29-7530 Hidden Meadow Dr					NA		NA		1996
							To: Cul-de-Sac									
(7537) Pecan Pl	0.07	80	R				From: 29-7140 Tuckaway Dr					NA		NA		1996
							To: Cul-de-Sac									
(7538) Ashvale Dr	0.30	590	R				From: 29-7140 Tuckaway Dr					NA		NA		06/04/2002
							To: Cul-de-Sac									

Virginia Department of Transportation
Traffic Engineering Division
2012
Annual Average Daily Traffic Volume Estimates By Section of Route
Fairfax Maintenance Area

Route	Length	AADT	QA	4Tire	Bus	-----Truck-----				QC	K Factor	QK	Dir Factor	AAWDT	QW	Year
						2Axle	3+Axle	1Trail	2Trail							
Fairfax County																
(7539) Oakmont Ct	0.27	100	R			From: 29-669 Stuart Mill Rd					NA		NA			1996
						To: Cul-de-Sac										
(7540)	0.04	60	R			From: Dead End					NA		NA			1997
						To: 29-2312										
(7541) Turner Ave	0.11	860	R			From: 29-2312 Grayson Pl					NA		NA			02/25/2009
						To: 29-703 Haycock Rd										
(7542) Hallwood Ave	0.11	80	R			From: 29-694 Great Falls St					NA		NA			1986
						To: Dead End										
(7543) Cherry Orchard Ct	0.07	140	R			From: Cul-de-Sac					NA		NA			12/06/2001
						To: 29-7545										
(7544) Silver Sage Ct	0.10	170	R			From: 29-7545					NA		NA			12/06/2001
						To: Cul-de-Sac										
(7545) Groveland Dr	0.36	1300	R			From: 29-641 Pohick Rd					NA		NA			12/06/2001
						To: 29-6100 Newington Forest Ave										
(7546) Blue Jasmine Ct	0.09	60	R			From: 29-7545					NA		NA			08/28/2000
						To: Cul-de-Sac										
(7547) Green Garland Dr	0.32	160	R			From: 29-7545					NA		NA			12/06/2001
						To: Cul-de-Sac										
(7548) Silver Oak Ct	0.07	70	R			From: 29-7547 Green Garland Dr					NA		NA			08/28/2000
						To: Cul-de-Sac										
(7549) Red Tulip Ct	0.05	70	R			From: 29-7545					NA		NA			08/28/2000
						To: Cul-de-Sac										
(7550) Fallsmere Ct	0.08	NA				From: Cul-de-Sac					NA		NA			
						To: 29-719 Virginia Lane										
(7551) Virginia Ave	0.02	NA				From: 29-719 Virginia Lane					NA		NA			
						To: 29-7552 Virginia Ave										
(7552) Virginia Ave	0.05	NA				From: Dead End					NA		NA			
						To: 29-7551 Virginia Ave										
(7552) Virginia Ave	0.06	230	R			From: 29-2085 Salem Rd					NA		NA			02/24/2009
						To: Dead End										
(7552) Virginia Ave	0.05	NA				From: 29-719 Virginia Lane					NA		NA			
						To: 29-1117 Virginia Ave										
(7553) Virginia Ave	0.01	NA				From: Cul-de-Sac					NA		NA			
						To: 29-7547 Green Garland Dr										
(7554) Ivy Mint Ct	0.07	130	R			From: 29-1026 Lacy Blvd					NA		NA			12/06/2001
						To: Cul-de-Sac										
(7555) Hoffmans Lane	0.19	NA				From: Cul-de-Sac					NA		NA			
						To: Cul-de-Sac										

Virginia Department of Transportation
Traffic Engineering Division
2012
Annual Average Daily Traffic Volume Estimates By Section of Route
Fairfax Maintenance Area

Route	Length	AADT	QA	4Tire	Bus	-----Truck-----				QC	K Factor	QK	Dir Factor	AAWDT	QW	Year
						2Axle	3+Axle	1Trail	2Trail							
Fairfax County																
(7556) Courtland Dr	0.12	NA					From: 29-7555 Hoffmans Lane				NA			NA		
							To: Cul-de-Sac									
(7557) Angleton Ct	0.10	NA					From: 29-6772 Hill Park Dr				NA			NA		
							To: Cul-de-Sac									
(7558) Conell Ct	0.09	NA					From: Cul-de-Sac				NA			NA		
							To: 29-6772 Hill Park Dr									
(7559) Langley Springs Ct	0.06	60		R			From: Cul-de-Sac				NA			NA		1997
							To: 29-937 Douglass Dr									
(7560) Philip Lee Rd	0.34	340		R			From: Cul-de-Sac				NA			NA		10/11/2000
							To: 29-6265 Cub Run Rd									
(7561) Carrier Ct	0.09	90		R			From: Cul-de-Sac				NA			NA		10/11/2000
							To: 29-7560 Philip Lee Rd									
(7562) Bernadette Ct	0.13	100		R			From: Cul-de-Sac				NA			NA		10/11/2000
							To: 29-6265 Cub Run Rd									
(7563) Samuels Pine Rd	0.21	150		R			From: Dead End				NA			NA		10/11/2000
							To: 29-6265 Cub Run Rd									
(7564) Elk Run Rd	0.38	180		R			From: 29-6265 Cub Run Rd				NA			NA		10/11/2000
							To: Cul-de-Sac									
(7565) Norris Ct	0.16	130		R			From: 29-6266 Silas Hutchinson Dr				NA			NA		10/11/2000
							To: Cul-de-Sac									
(7566) Tonys Pl	0.07	100		R			From: 29-7565 Norris Ct				NA			NA		10/11/2000
							To: Cul-de-Sac									
(7567) Sovereign Pl	0.22	150		R			From: Cul-de-Sac				NA			NA		10/11/2000
							To: 29-7564 Elk Run Rd									
(7568) Stuart Mill Ct	0.15	140		R			From: 29-671 Stuart Mill Rd				NA			NA		06/04/2002
							To: Cul-de-Sac									
(7569) Kincannon Pl	0.06	NA					From: Cul-de-Sac				NA			NA		
							To: 29-6772 Hill Park Dr									
(7569) Kincannon Pl	0.07	NA					From: 29-6772 Hill Park Dr				NA			NA		
							To: Cul-de-Sac									
(7570) Aubrey Place Ct	0.14	NA					From: Cul-de-Sac				NA			NA		
							To: 29-676 Clarks Crossing Rd									
(7571) Blue Fox Lane	0.11	NA					From: 29-7155 Stringfellow Rd				NA			NA		
							To: Dead End									
(7572) Sumter Ct	0.07	130		R			From: Cul-de-Sac				NA			NA		1996
							To: 29-7571 Blue Fox Lane									
(7573) Fishers Hill Ct	0.10	210		R			From: 29-7571 Blue Fox Lane				NA			NA		1996
							To: Cul-de-Sac									

Virginia Department of Transportation
Traffic Engineering Division
2012
Annual Average Daily Traffic Volume Estimates By Section of Route
Fairfax Maintenance Area

Route	Length	AADT	QA	4Tire	Bus	-----Truck-----				QC	K Factor	QK	Dir Factor	AAWDT	QW	Year
						2Axle	3+Axle	1Trail	2Trail							
Fairfax County																
(7574) Brockmeyer Ct	0.07	110	R			From: 29-7581 Beech Down Dr					NA		NA			1996
						To: Cul-de-Sac										
(7575) Thomas Young Lane	0.13	80	R			From: 29-5731 John Milton Dr					NA		NA			1996
						To: Cul-de-Sac										
(7576) Thomas Young Ct	0.05	80	R			From: 29-7575 Thomas Young Lane					NA		NA			1996
						To: Cul-de-Sac										
(7577) Windmoore Ct	0.09	160	R			From: 29-7578 Rosetree Ct					NA		NA			1996
						To: Cul-de-Sac										
(7578) Rosetree Ct	0.18	330	R			From: Cul-de-Sac					NA		NA			1996
						To: 29-7581 Beech Down Dr										
(7579) Kings Ridge Ct	0.23	NA				From: 29-640 Gambrell Rd					NA		NA			
						To: Cul-de-Sac										
(7580) Malin Ct	0.07	90	R			From: 29-7140 Tuckaway Dr					NA		NA			1996
						To: Cul-de-Sac										
(7581) Beech Down Dr	0.39	280	R			From: 29-7586 E, Bellerose Dr					NA		NA			08/08/2005
						To: 29-7586 W, Bellerose Dr										
(7581) Beech Down Dr	0.45	1500	R			From: 29-7574 Brockmeyer Ct					NA		NA			06/04/2002
						To: 29-7582 Armfield Farm Dr										
(7581) Beech Down Dr	0.18	3300	R			From: 29-7581 Beech Down Dr					NA		NA			06/23/2005
						To: 29-657 Centreville Rd										
(7582) Armfield Farm Dr	0.64	1700	R			From: 29-7582 Armfield Farm Dr					NA		NA			08/08/2005
						To: Cul-de-Sac										
(7583) Hampstead Ct	0.05	90	R			From: Cul-de-Sac					NA		NA			1996
						To: Cul-de-Sac										
(7584) Southernwood Ct	0.06	70	R			From: 29-7585 Paoli Ct					NA		NA			1996
						To: 29-7585										
(7584) Southernwood Ct	0.06	240	R			From: 29-7581					NA		NA			08/08/2005
						To: Cul-de-Sac										
(7584) Southernwood Ct	0.06	230	R			From: 29-7584 Southernwood Ct					NA		NA			1996
						To: Cul-de-Sac										
(7585) Paoli Ct	0.06	NA				From: 29-7581 W, Beech Down Dr					NA		NA			
						To: 29-645 Lees Corner Rd										
(7586) Bellerose Dr	0.16	750	R			From: Cul-de-Sac					NA		NA			08/08/2005
						To: 29-7586 Bellerose Dr										
(7587) Dittany Ct	0.06	90	R			From: Cul-de-Sac					NA		NA			1996
						To: Cul-de-Sac										
(7588) Bromall Ct	0.07	80	R			From: 29-7581 Beech Down Dr					NA		NA			1996
						To: Cul-de-Sac										

Virginia Department of Transportation
Traffic Engineering Division
2012
Annual Average Daily Traffic Volume Estimates By Section of Route
Fairfax Maintenance Area

Route	Length	AADT	QA	4Tire	Bus	-----Truck-----				QC	K Factor	QK	Dir Factor	AAWDT	QW	Year
						2Axle	3+Axle	1Trail	2Trail							
Fairfax County																
(7589) Kew Garden Ct	0.06	70	R									NA		NA		1996
(7590) Peaceful Ct	0.03	NA										NA		NA		
(7591) Tender Ct	0.03	NA										NA		NA		
(7592) Haverford Ct	0.06	60	R									NA		NA		1996
(7593) Gladwyn Ct	0.04	70	R									NA		NA		1996
(7594) Old Chatwood Pl	0.14	110	R									NA		NA		1996
(7594) Old Chatwood Pl	0.06	210	R									NA		NA		1996
(7595) Clary Sage Dr	0.22	390	R									NA		NA		06/23/2005
(7596) Stonehouse Pl	0.07	350	R									NA		NA		11/16/2009
(7597) Angelica Ct	0.05	60	R									NA		NA		1996
(7598) Arundel Pl	0.05	80	R									NA		NA		05/01/2003
(7599) Middleford Rd	0.08	890	R									NA		NA		12/07/2001
(7599) Middleford Rd	0.06	830	R									NA		NA		12/07/2001
(7599) Middleford Rd	0.17	1500	R									NA		NA		12/07/2001
(7600) Mount Lookout Ct	0.04	120	R									NA		NA		01/22/2002
(7601) Light Infantry Dr	0.10	380	R									NA		NA		02/10/2009
(7602) Blue Jug Landinf	0.11	NA										NA		NA		
(7602) Blue Jug Landing	0.11	NA										NA		NA		
(7603) Martin Taylor Ct	0.03	150	R									NA		NA		02/23/2009
(7603) Martin Taylor Ct	0.05	NA										NA		NA		

Virginia Department of Transportation
Traffic Engineering Division
2012
Annual Average Daily Traffic Volume Estimates By Section of Route
Fairfax Maintenance Area

Route	Length	AADT	QA	4Tire	Bus	-----Truck-----				QC	K Factor	QK	Dir Factor	AAWDT	QW	Year
						2Axle	3+Axle	1Trail	2Trail							
Fairfax County																
(7604) Lillie Mae Way	0.05	NA														
(7605) Copper Ridge Dr	0.24	580	R													08/02/2005
(7605) Copper Ridge Dr	0.21	840	R													08/02/2005
(7606) Copper Hill Rd	0.09	420	R													07/12/2005
(7608) Copper Creek Rd	0.51	220	R													1996
(7609) Copper Creek Ct	0.06	100	R													1996
(7610) Copper Bed Rd	0.08	70	R													1996
(7610) Copper Bed Rd	0.09	70	R													1996
(7611) Meadow Hall Dr	0.14	360	R													1997
(7611) Meadow Hall Dr	0.37	740	R													06/04/2002
(7611) Paddock Gate Ct	0.17	NA														
(7612) Topsfield Ct	0.15	190	R													1997
(7613) Meadow Hall Ct	0.08	110	R													1997
(7614) Cockerill Ct	0.05	10	R													1997
(7615) Cinch Ring Ct	0.05	70	R													1997
(7616) Lyrac Ct	0.13	70	R													1997
(7617) Hidden Estates Ct	0.06	NA														
(7618) Chappell Lane	0.08	180	R													05/08/2002
(7619) Lawrence Mill Lane	0.09	NA														

Virginia Department of Transportation
Traffic Engineering Division
2012
Annual Average Daily Traffic Volume Estimates By Section of Route
Fairfax Maintenance Area

Route	Length	AADT	QA	4Tire	Bus	-----Truck-----				QC	K Factor	QK	Dir Factor	AAWDT	QW	Year
						2Axle	3+Axle	1Trail	2Trail							
Fairfax County																
7620 Queen Victoria Ct	0.24	370	R				From: 29-3647 Lake Braddock Dr				NA			NA		01/24/2002
							To: Cul-de-Sac									
7621 Cork Pl	0.05	80	R				From: Dead End				NA			NA		01/22/2002
7621 Cork Pl	0.05	60	R				From: 29-7620 Queen Victoria Ct				NA			NA		01/22/2002
							To: Cul-de-Sac									
7622 De Soto Ct	0.04	NA					From: 29-6176 De Soto St				NA			NA		
							To: Cul-de-Sac									
7623 Wyeth Lane	0.10	150	R				From: 29-6177 Bakersville Lane				NA			NA		01/22/2002
							To: Cul-de-Sac									
7624 Doolittle St	0.13	220	R				From: Cul-de-Sac				NA			NA		01/22/2002
							To: 29-6177 Bakersville Lane									
7625 Kemp Lane	0.19	NA					From: 29-6177 Bakersville Lane				NA			NA		
							To: Cul-de-Sac									
7626 Olivia Pl	0.03	40	R				From: Dead End				NA			NA		01/22/2002
7626 Olivia Pl	0.07	110	R				From: 29-7625 Kemp Lane				NA			NA		01/22/2002
							To: Cul-de-Sac									
7627 Byron Ter	0.19	250	R				From: 29-6177 Bakersville Lane				NA			NA		01/22/2002
							To: Cul-de-Sac									
7628 Wigfield Way	0.08	120	R				From: 29-7627 Byron Ter				NA			NA		01/22/2002
							To: Cul-de-Sac									
7629 Crews Rd	0.23	20	R				From: Cul-de-Sac				NA			NA		1996
7629 Crews Rd	0.07	40	R				From: 29-7631 Nedra Dr				NA			NA		1996
							To: Cul-de-Sac									
7630 Stephanie Cir	0.19	290	R				From: Cul-de-Sac				NA			NA		1996
							To: SR 193 Georgetown Pike									
7631 Nedra Dr	0.43	660	R				From: 29-7629 Crews Rd				NA			NA		09/15/2005
							To: 29-7630 Stephanie Cir									
7632 Olde Georgetown Ct	0.33	200	R				From: Cul-de-Sac				NA			NA		05/08/2002
							To: SR 193 Georgetown Pike									
7633 Snow Shoe Ct	0.13	130	R				From: 29-7660 Bandy Run Rd				NA			NA		1996
							To: Cul-de-Sac									
7634 Richard Casey Ct	0.10	140	R				From: Cul-de-Sac				NA			NA		06/02/2003
							To: 29-1355									
7635 Mount Air Dr	0.43	570	R				From: 29-611 Telegraph Rd				NA			NA		02/25/2009
							To: 29-611; 29-6550									

Virginia Department of Transportation
Traffic Engineering Division
2012
Annual Average Daily Traffic Volume Estimates By Section of Route
Fairfax Maintenance Area

Route	Length	AADT	QA	4Tire	Bus	-----Truck-----				QC	K Factor	QK	Dir Factor	AAWDT	QW	Year
						2Axle	3+Axle	1Trail	2Trail							
Fairfax County																
(7636) Harley Rd	0.25	350	R											NA		06/03/2003
(7637) Villa St	0.24	200	R											NA		06/02/2003
(7638)	0.09	NA												NA		
(7639) Clapham Rd	0.07	130	R											NA		05/19/2003
(7640) Fran Ct	0.05	NA												NA		
(7641) Graceway Dr	0.18	480	R											NA		02/25/2009
(7642) Silassie Ct	0.05	NA												NA		
(7643) Tiddle Way	0.26	NA												NA		
(7643) Tiddle Way	0.12	NA												NA		
(7643) Tiddle Way	0.17	NA												NA		
(7644) Plaskett Lane	0.34	500	F	97%	0%	2%	1%	0%	0%	C	0.132	F	0.657	530	F	2012
(7645) Stoneway Ct	0.03	NA												NA		
(7646) Silverdale Ct	0.12	500	R											NA		05/01/2003
(7647) Colvin Mill Ct	0.09	140	R											NA		05/07/2002
(7648) Tysons Bv	0.77	5900	R											NA		11/03/2005
(7649) Galleria Dr	0.42	18000	F	99%	0%	0%	0%	0%	0%	C	0.107	F	0.883	19000	F	2012
(7650) Point Rider Lane	0.51	1400	R											NA		07/13/2005
(7651) Equus Ct	0.05	80	R											NA		1996
(7652) Champerty Pl	0.02	7	R											NA		1996

Virginia Department of Transportation
Traffic Engineering Division
2012
Annual Average Daily Traffic Volume Estimates By Section of Route
Fairfax Maintenance Area

Route	Length	AADT	QA	4Tire	Bus	-----Truck-----				QC	K Factor	QK	Dir Factor	AAWDT	QW	Year
						2Axle	3+Axle	1Trail	2Trail							
Fairfax County																
(7653) Hurdle Ct	0.05	70	R									NA		NA		1996
(7654) River Forest Dr	0.25	70	R									NA		NA		1996
(7655) Sugar Maple Lane	0.20	350	R									NA		NA		06/23/2005
(7656) Syrup Mill Rd	0.08	480	R									NA		NA		08/16/2005
(7657) Taji Court	0.09	90	R									NA		NA		1996
(7657) Taji Court	0.09	140	R									NA		NA		1996
(7658) Deerfield Pond Dr	0.28	370	R									NA		NA		09/15/2005
(7659) Deerfield Pond Ct	0.14	50	R									NA		NA		1996
(7659) Deerfield Pond Ct	0.12	90	R									NA		NA		1996
(7660) Bandy Run Rd	0.17	290	R									NA		NA		04/10/2002
(7660) Bandy Run Rd	0.04	180	R									NA		NA		04/10/2002
(7660) Bandy Run Rd	0.28	1200	R									NA		NA		08/16/2005
(7661) Sugar Creek Ct	0.15	130	R									NA		NA		1996
(7662) Sugar Maple Dr	0.18	150	R									NA		NA		1996
(7662) Sugar Maple Dr	0.05	360	R									NA		NA		04/10/2002
(7663) Silver Beech Rd	0.05	460	R									NA		NA		04/10/2002
(7663) Silver Beech Rd	0.22	110	R									NA		NA		04/10/2002
(7663) Safa St	0.29	NA										NA		NA		
(7664) Safa Ct	0.12	80	R									NA		NA		1996
(7665) Roman Mill Ct	0.09	100	R									NA		NA		1997

Virginia Department of Transportation
Traffic Engineering Division
2012
Annual Average Daily Traffic Volume Estimates By Section of Route
Fairfax Maintenance Area

Route	Length	AADT	QA	4Tire	Bus	-----Truck-----				QC	K Factor	QK	Dir Factor	AAWDT	QW	Year
						2Axle	3+Axle	1Trail	2Trail							
Fairfax County																
(7666) Stone Mill Ct	0.14	110	R			From: 29-5977 History Dr					NA		NA			1997
						To: Cul-de-Sac										
(7667) Brick Mill Ct	0.05	60	R			From: 29-5977 History Dr					NA		NA			1997
						To: Cul-de-Sac										
(7668) Katie Leigh Ct	0.11	60	R			From: 29-5671 Club View Dr					NA		NA			09/09/1999
						To: Cul-de-Sac										
(7669) Lindsay Blake Lane	0.23	80	R			From: Cul-de-Sac					NA		NA			1996
						To: 29-5671 Club View Dr										
(7671) Gerardia Ct	0.12	390	R			From: 29-6945					NA		NA			05/01/2003
						To: Cul-de-Sac										
(7672) Dutchman Dr	0.11	1000	R			From: Cul-de-Sac					NA		NA			05/06/2003
						To: FR 1040 Plaskett Forest Lane										
(7673) Washington Woods Dr	0.15	280	R			From: 29-4314 Ludgate Dr					NA		NA			05/21/2003
						To: 29-7674 Warburton Ct										
(7673) Washington Woods Dr	0.11	210	R			From: 29-623 Old Mt Vernon Rd					NA		NA			05/21/2003
						To: 29-7673 Washington Woods Dr										
(7674) Warburton Ct	0.04	48	R			From: 29-7673 Washington Woods Dr					NA		NA			05/21/2003
						To: Cul-de-Sac										
(7675) Lake Newport Rd	1.14	7500	R			From: Dead End					NA		NA			1996
						To: 29-602; 29-6396										
(7676) Poplar Grove Dr	0.05	370	R			From: Cul-de-Sac					NA		NA			1996
						To: 29-7675 Lake Newport Rd										
(7677) Wolftrap Oaks Ct	0.09	150	R			From: 29-696 Wolftrap Rd					NA		NA			1997
						To: Cul-de-Sac										
(7678) Thunderbolt Pl	0.34	50	R			From: Dead End					NA		NA			1996
						To: 29-7680 Centerview Dr										
(7679) Skyhawk Dr	0.09	3100	R			From: 29-7680 Centerview Dr					NA		NA			03/04/2009
						To: 29-657 Centreville Rd										
(7680) Sullyfield Circle	0.61	3800	R			From: End Loop					NA		NA			11/19/2009
						To: 29-7681 Brookfield Corporate Dr										
(7680) Sullyfield Circle	0.30	4300	R			From: 29-7681 Brookfield Corporate Dr					NA		NA			11/19/2009
						To: 29-3575 Westmore St; Parke Long Circle										
(7680) Sullyfield Circle	0.15	2400	R			From: 29-3575 Westmore St; Parke Long Circle					NA		NA			11/19/2009
						To: Begin Loop										
(7680) Sullyfield Circle	0.10	7900	R			From: Loop					NA		NA			11/19/2009
						To: US 50 Lee Jackson Hwy										
(7680) Centerview Dr	0.44	5300	R			From: US 50 Lee Jackson Hwy					NA		NA			03/04/2009
						To: 29-7679 Skyhawk Dr										
(7680) Centerview Dr	0.24	2300	R			From: 29-7679 Skyhawk Dr					NA		NA			11/19/2009
						To: Dead End										

Virginia Department of Transportation
Traffic Engineering Division
2012
Annual Average Daily Traffic Volume Estimates By Section of Route
Fairfax Maintenance Area

Route	Length	AADT	QA	4Tire	Bus	-----Truck-----				QC	K Factor	QK	Dir Factor	AAWDT	QW	Year
						2Axle	3+Axle	1Trail	2Trail							
Fairfax County																
7681	Brookfield Corporate Dr	0.27	1100	R								NA		NA		11/19/2009
7681	Brookfield Corporate Dr	0.49	1800	R								NA		NA		03/04/2009
7681	Brookfield Corporate Dr	0.22	5500	R								NA		NA		11/19/2009
7682	Daly Dr	0.18	3500	R								NA		NA		03/04/2009
7683	Strathaven Pl	0.12	690	R								NA		NA		05/16/2002
7684	Lochmoore Lane	0.07	700	R								NA		NA		05/16/2002
7685	Bethany Ct	0.09	NA									NA		NA		
7686	Rehoboth Ct	0.14	180	R								NA		NA		1997
7687	Henson Ct	0.16	140	R								NA		NA		1997
7688	Chriswell Pl	0.07	90	R								NA		NA		04/10/2002
7689	Sunny Creek Cove	0.08	290	R								NA		NA		05/22/2002
7690	Windsor Way	0.08	NA									NA		NA		
7691	Hampton Station Ct	0.18	120	R								NA		NA		05/01/2003
7692	Nandina Ct	0.08	110	R								NA		NA		07/18/2001
7693	Fire Fox Run	0.05	130	R								NA		NA		08/02/2001
7694	Gladewright Dr	0.32	480	R								NA		NA		07/18/2001
7695	Jacob Lane	0.12	190	R								NA		NA		07/18/2001
7696	Pemberton Lane	0.05	370	R								NA		NA		08/02/2001
7697	Virgin Rock Rd	0.17	210	R								NA		NA		07/18/2001

Virginia Department of Transportation
Traffic Engineering Division
2012
Annual Average Daily Traffic Volume Estimates By Section of Route
Fairfax Maintenance Area

Route	Length	AADT	QA	4Tire	Bus	-----Truck-----				QC	K Factor	QK	Dir Factor	AAWDT	QW	Year
						2Axle	3+Axle	1Trail	2Trail							
Fairfax County																
(7698) Shipley Ct	0.11	170	R								NA			NA		07/18/2001
						From: Dead End										
						To: 29-7696 Pemberton Lane										
(7698) Shipley Ct	0.10	180	R								NA			NA		07/18/2001
						From: Cul-de-Sac										
						To: 29-645 Stringfellow Rd										
(7700) Fair Lakes Pkwy	1.17	21000	F	98%	1%	1%	0%	0%	0%	F	0.095	F	0.608	22000	F	2012
						From: 29-7701 W; Fair Lakes Cir										
(7700) Fair Lakes Pkwy	0.96	22000	F	98%	1%	1%	0%	0%	0%	C	0.088	F	0.539	24000	F	2012
						From: 29-608; W Ox Rd										
(7700) Fair Lakes Pkwy	0.49	16000	R								NA			NA		03/04/2009
						From: 29-656 Legato Rd										
						To: 29-7700 W, Fair Lakes Pkwy										
(7701) Fair Lakes Circle	0.76	1900	R								NA			NA		05/19/2003
						From: 29-7700 E, Fair Lakes Pkwy										
(7701) Fair Lakes Circle	0.15	NA									NA			NA		
						From: Cul-de-Sac										
						To: 29-7704										
(7702) Walney Knoll Ct	0.15	160	R								NA			NA		09/27/2000
						From: 29-7378 Walney Way										
(7702) Walney Knoll Ct	0.08	130	R								NA			NA		04/15/2003
						From: Cul-de-Sac										
						To: 29-7704										
(7703) Leighfield Valley Dr	0.13	130	R								NA			NA		09/27/2000
						From: 29-8317 Ferrara Ct										
(7703) Leighfield Valley Dr	0.12	910	R								NA			NA		04/15/2003
						From: 29-8315 Old Nursery Ct										
(7703) Leighfield Valley Dr	0.14	2500	R								NA			NA		04/15/2003
						From: 29-4831 Poplar Tree Rd										
						To: 29-657 Walney Rd										
(7704) Walney Park Dr	0.32	180	R								NA			NA		09/27/2000
						From: 29-8932 Autumn Glory Way										
(7704) Walney Park Dr	0.04	NA									NA			NA		
						From: Dead End										
						To: 29-7703 Leighfield Valley Dr										
(7705) Lawrence Park Ct	0.06	70	R								NA			NA		09/27/2000
						From: Cul-de-Sac										
						To: Cul-de-Sac										
(7706) Store House Dr	0.06	90	R								NA			NA		04/10/2003
						From: 29-7708 Store House Ct										
(7706) Store House Dr	0.06	430	R								NA			NA		04/10/2003
						From: 29-5402										
(7706) Store House Dr	0.07	860	R								NA			NA		04/10/2003
						From: 29-7707 Sutler Store Ct										
(7706) Store House Dr	0.19	1800	R								NA			NA		04/10/2003
						From: 29-8350 New Braddock Rd										
(7706) Store House Dr	0.04	1800	R								NA			NA		04/10/2003
						From: 29-8416 Picket Oaks Rd										
						To: Cul-de-Sac										
(7707) Sutler Store Ct	0.05	70	R								NA			NA		04/10/2003
						From: 29-7706 Store House Dr										
(7708) Store House Ct	0.05	60	R								NA			NA		04/10/2003
						From: Cul-de-Sac										
						To: 29-7706 Store House Dr										

Virginia Department of Transportation
Traffic Engineering Division
2012
Annual Average Daily Traffic Volume Estimates By Section of Route
Fairfax Maintenance Area

Route	Length	AADT	QA	4Tire	Bus	-----Truck-----				QC	K Factor	QK	Dir Factor	AAWDT	QW	Year
						2Axle	3+Axle	1Trail	2Trail							
Fairfax County																
7709 Manor Pl	0.10	370	R								NA			NA		04/10/2003
7710 Burke Commons Ct	0.08	NA									NA			NA		
7710 Chase Commons Dr	0.08	NA									NA			NA		
7711 Wye Oak Commons Ct	0.07	NA									NA			NA		
7712 Cedar Glen Lane	0.16	380	R								NA			NA		1997
7712 Cedar Glen Lane	0.11	160	R								NA			NA		1997
7713 Piney Glade Rd	0.16	220	R								NA			NA		1997
7714 Saluja Estate Dr	0.09	NA									NA			NA		
7715 N Village Rd	0.22	NA									NA			NA		
7716 Lena Ct	0.07	40	R								NA			NA		05/20/2002
7717 Brandywine Dr	0.05	390	R								NA			NA		06/23/2005
7718 Kentsdale Lane	0.11	140	R								NA			NA		05/22/2002
7718 Kentsdale Lane	0.05	120	R								NA			NA		06/04/2002
7719 Hoylake Lane	0.09	40	R								NA			NA		08/08/2001
7720 Wooded Glen Ave	0.58	740	R								NA			NA		02/19/2009
7721 Novak Woods Ct	0.07	150	R								NA			NA		11/01/2001
7722 Mainsail Dr	0.38	720	R								NA			NA		04/30/2003
7723 Passageway Pl	0.14	420	R								NA			NA		04/30/2003
7724 Portside Dr	0.19	340	R								NA			NA		04/30/2003

Virginia Department of Transportation
Traffic Engineering Division
2012
Annual Average Daily Traffic Volume Estimates By Section of Route
Fairfax Maintenance Area

Route	Length	AADT	QA	4Tire	Bus	-----Truck-----				QC	K Factor	QK	Dir Factor	AAWDT	QW	Year
						2Axle	3+Axle	1Trail	2Trail							
Fairfax County																
(7725) View Park Dr	0.08	40	R								NA			NA		04/30/2003
(7725) View Park Dr	0.03	80	R								NA			NA		04/30/2003
(7726) Deckhand Dr	0.13	60	R								NA			NA		04/30/2003
(7727) Cardinal Brook Ct	0.18	430	R								NA			NA		12/19/2001
(7728) Claychin Ct	0.04	80	R								NA			NA		04/28/2003
(7728) Claychin Ct	0.19	460	R								NA			NA		04/28/2003
(7729) Jumet Ct	0.30	140	R								NA			NA		04/28/2003
(7730) North Lake Dr	0.19	NA									NA			NA		
(7730) Timber Oak Trail	0.30	NA									NA			NA		
(7731) Woodland Meadows Ct	0.08	120	R								NA			NA		05/12/2003
(7732) Vale Station Rd	0.05	80	R								NA			NA		05/20/2002
(7733) Hollybrook Lane	0.07	70	R								NA			NA		01/23/2002
(7734) Jenny Lane	0.10	120	R								NA			NA		01/23/2002
(7735) Fair Lakes Blvd	0.13	14000	R								NA			NA		03/16/2009
(7735) Fair Lakes Blvd	0.42	7800	R								NA			NA		03/16/2009
(7736) Great Heron Dr	0.07	1400	R								NA			NA		05/13/2003
(7736) Great Heron Dr	0.10	830	R								NA			NA		05/13/2003
(7737) South Erin Dr	0.24	500	R								NA			NA		05/27/2002
(7738) Alliwells Ct	0.07	230	R								NA			NA		05/21/2002
(7738) Alliwells Ct	0.06	NA									NA			NA		

Virginia Department of Transportation
Traffic Engineering Division
2012
Annual Average Daily Traffic Volume Estimates By Section of Route
Fairfax Maintenance Area

Route	Length	AADT	QA	4Tire	Bus	-----Truck-----				QC	K Factor	QK	Dir Factor	AAWDT	QW	Year
						2Axle	3+Axle	1Trail	2Trail							
Fairfax County																
(7739) Advantage Ct	0.13	270	R									NA		NA		05/08/2003
(7739) Advantage Ct	0.05	70	R									NA		NA		05/08/2003
(7741) Leamoore Lane	0.04	310	R									NA		NA		05/16/2002
(7741) Leamoore Lane	0.03	320	R									NA		NA		05/21/2002
(7741) Leamoore Lane	0.03	180	R									NA		NA		05/16/2002
(7741) Leamoore Lane	0.04	130	R									NA		NA		05/16/2002
(7742) Darnley Pl	0.10	240	R									NA		NA		05/16/2002
(7743) Gretna Pl	0.05	170	R									NA		NA		05/16/2002
(7744) Glenbrook Ct	0.07	NA										NA		NA		
(7745) Water Oak Lane	0.07	80	R									NA		NA		1997
(7745) Water Oak Lane	0.08	230	R									NA		NA		1997
(7746) Oak Pond Ct	0.05	70	R									NA		NA		1997
(7747)	0.07	150	R									NA		NA		05/15/2003
(7748) Oakton Station Ct	0.09	180	R									NA		NA		05/21/2002
(7749) Berrywood Ct	0.05	130	R									NA		NA		05/12/2003
(7749) Berrywood Ct	0.06	140	R									NA		NA		10/24/2001
(7750) Grovewood Way	0.05	440	R									NA		NA		10/24/2001
(7750) Grovewood Wy	0.18	260	R									NA		NA		10/24/2001
(7751) Kennington Pl	0.07	150	R									NA		NA		10/24/2001
(7752) Braddock Green Ct	0.12	170	R									NA		NA		01/24/2002

Virginia Department of Transportation
Traffic Engineering Division
2012
Annual Average Daily Traffic Volume Estimates By Section of Route
Fairfax Maintenance Area

Route	Length	AADT	QA	4Tire	Bus	-----Truck-----				QC	K Factor	QK	Dir Factor	AAWDT	QW	Year
						2Axle	3+Axle	1Trail	2Trail							
Fairfax County																
(7753) Vanda Lane	0.15	NA														
(7754) Windsor Hills Dr	0.24	390	R													01/24/2002
(7755) Woodfahl Ct	0.05	NA														
(7756) Walthorne Ct	0.08	NA														
(7757) Summerday Ct	0.21	NA														
(7758) Westwood Manor Ct	0.10	120	R													11/05/2001
(7758) Katharines Dr	0.12	180	R													11/05/2001
(7759) Old Braddock Rd	0.41	6900	F	98%	1%	0%	0%	0%	0%	C	0.093	F	0.601	7300	F	2012
(7760) Susan Rosemary Lane	0.03	50	R													1997
(7761) Steven Martin Dr	0.25	260	R													1997
(7762) Lynnhall Pl	0.30	540	R													05/20/2003
(7763) Kimbrelee Ct	0.11	110	R													05/20/2003
(7764) Neitzey Pl	0.04	60	R													05/20/2003
(7765) Parklane Ct	0.17	260	R													11/29/2001
(7766) Running Creek Ct	0.16	310	R													11/29/2001
(7767) Potters Lane	0.18	NA														
(7768) Lorton Station Blvd	0.70	NA														
(7769) Carroll Ct	0.08	NA														
(7770) Sandalwood Ct	0.25	NA														

Virginia Department of Transportation
Traffic Engineering Division
2012
Annual Average Daily Traffic Volume Estimates By Section of Route
Fairfax Maintenance Area

Route	Length	AADT	QA	4Tire	Bus	-----Truck-----				QC	K Factor	QK	Dir Factor	AAWDT	QW	Year
						2Axle	3+Axle	1Trail	2Trail							
Fairfax County																
(7771) Laro Ct	0.13	NA														
(7772) Federation Dr	0.15	50	R													07/19/2000
(7773) Leland Rd	0.11	2500	R													03/16/2009
(7773) Leland Rd	0.30	2600	R													03/16/2009
(7773) Leland Rd	0.54	2200	R													03/16/2009
(7774) Revolution Dr	0.08	NA														
(7774) Federation Dr	0.32	820	R													06/03/2003
(7775) Lee-Brooke Pl	0.10	570	R													12/19/2001
(7776) Red Post Ct	0.06	50	R													07/16/2001
(7777) Green Post Ct	0.15	130	R													07/16/2001
(7778) Hickory Post Ct	0.12	190	R													07/16/2001
(7779) Renaissance Ct	0.15	370	R													01/24/2002
(7780) Steven Lee Ct	0.08	110	R													09/06/2001
(7781) Sideburn Ct	0.11	200	R													08/07/2001
(7782) Britford Dr	0.22	120	R													10/29/2001
(7783) New Braddock Rd	1.29	26000	F	98%	1%	0%	0%	0%	0%	C	0.091	F	0.723	28000	F	2012
(7784) Singletons Way	0.69	100	R													07/19/2000
(7785) Sunset Ridge Rd	0.45	90	R													07/19/2000
(7786) Spring Pond Rd	0.07	60	R													07/19/2000

Virginia Department of Transportation
Traffic Engineering Division
2012
Annual Average Daily Traffic Volume Estimates By Section of Route
Fairfax Maintenance Area

Route	Length	AADT	QA	4Tire	Bus	-----Truck-----				QC	K Factor	QK	Dir Factor	AAWDT	QW	Year
						2Axle	3+Axle	1Trail	2Trail							
Fairfax County																
7787 Laketree Ct	0.10	140	R				From: 29-7789 Laketree Dr					NA		NA		11/13/2001
							To: Cul-de-Sac									
7788 Hidden Trail Ct	0.08	90	R				From: 29-7789 Laketree Dr					NA		NA		11/13/2001
							To: Cul-de-Sac									
7789 Laketree Dr	0.68	660	R				From: Cul-de-Sac					NA		NA		11/13/2001
							To: 29-7790 Park Cir									
7790 Park Cir	1.49	1300	R				From: 29-5892 Rolling View Dr					NA		NA		02/17/2009
							To: End Loop									
7791 Pond Point Dr	0.11	1400	R				From: 29-7790 Park Cir					NA		NA		02/17/2009
							To: 29-643 Lee Chapel Rd									
7792 Rocky Ravine Dr	0.20	880	R				From: 29-7790 Park Cir					NA		NA		11/13/2001
							To: 29-7798 Rolling Ridge Dr									
7793 Rambling Ridge Dr	0.26	650	R				From: Cul-de-Sac					NA		NA		11/13/2001
							To: 29-7790 Park Cir									
7794 Wilderness Way	0.22	330	R				From: Cul-de-Sac					NA		NA		11/13/2001
							To: 29-7790 Park Cir									
7795 Reach Dr	0.36	780	R				From: Cul-de-Sac					NA		NA		11/13/2001
							To: 29-7790 Park Cir									
7796 Rambling Ridge Ct	0.21	320	R				From: 29-7793 Rambling Ridge Dr					NA		NA		11/08/2001
							To: Cul-de-Sac									
7797 Tree Hollow Ct	0.12	120	R				From: 29-7792 Rocky Ravine Dr					NA		NA		11/08/2001
							To: Cul-de-Sac									
7798 Rolling Ridge Dr	0.10	320	R				From: Dead End					NA		NA		11/08/2001
							To: 29-7792 Rocky Ravine Dr									
7798 Rolling Ridge Dr	0.27	150	R				From: 29-7792					NA		NA		11/08/2001
							To: Cul-de-Sac									
7799 View Ct	0.22	290	R				From: Cul-de-Sac					NA		NA		11/13/2001
							To: 29-7790 Park Cir									
7800 Parkvale Ct	0.05	60	R				From: 29-6704 Parkstream Ter					NA		NA		1996
							To: Cul-de-Sac									
7801 Robin Glen Ct	0.06	70	R				From: Cul-de-Sac					NA		NA		1996
							To: 29-7813									
7802 Parklawn Ct	0.10	160	R				From: Cul-de-Sac					NA		NA		1996
							To: 29-7813									
7803 Meadow Chase Dr	0.19	240	R				From: 29-6963 Kingstream Circle					NA		NA		06/17/2002
							To: 29-6963 Kingstream Circle									
7804 Meadowstream Ct	0.08	170	R				From: Cul-de-Sac					NA		NA		06/17/2002
							To: 29-6963 Kingstream Circle									

Virginia Department of Transportation
Traffic Engineering Division
2012
Annual Average Daily Traffic Volume Estimates By Section of Route
Fairfax Maintenance Area

Route	Length	AADT	QA	4Tire	Bus	-----Truck-----				QC	K Factor	QK	Dir Factor	AAWDT	QW	Year
						2Axle	3+Axle	1Trail	2Trail							
Fairfax County																
(7805) Rosewood Hill Circle	0.24	120	R								NA		NA			1996
(7806) Woodland Park Rd	0.33	NA									NA		NA			
(7807) Woodvale Ct	0.06	190	R								NA		NA			06/17/2002
(7808) Deramus Farm Dr	0.06	730	R								NA		NA			06/23/2005
(7809) Deramus Farm Ct	0.05	90	R								NA		NA			1996
(7809) Deramus Farm Ct	0.20	160	R								NA		NA			1996
(7810) Bluffdale Ct	0.10	130	R								NA		NA			08/01/2001
(7811) Ballantrae Farm Dr	0.39	250	R								NA		NA			1997
(7812) Emerald Chase Dr	0.64	1500	R								NA		NA			1991
(7813) Lazy Glen Ct	0.32	550	R								NA		NA			1996
(7813) Lazy Glen Lane	0.18	460	R								NA		NA			11/16/2009
(7814) Pleasant Glen Ct	0.05	660	R								NA		NA			1996
(7814) Pleasant Glen Ct	0.22	210	R								NA		NA			1996
(7815) Rover Glen Ct	0.05	NA									NA		NA			
(7816) Ruby Lace Ct	0.12	NA									NA		NA			
(7817) Sequoia Lea Dr	0.13	1800	R								NA		NA			08/02/2001
(7818) Mockernut Ct	0.08	160	R								NA		NA			1996
(7819) Pleasant Glen Dr	0.07	120	R								NA		NA			1996
(7820) Mildred Ct	0.06	100	R								NA		NA			1996

Virginia Department of Transportation
Traffic Engineering Division
2012
Annual Average Daily Traffic Volume Estimates By Section of Route
Fairfax Maintenance Area

Route	Length	AADT	QA	4Tire	Bus	-----Truck-----				QC	K Factor	QK	Dir Factor	AAWDT	QW	Year
						2Axle	3+Axle	1Trail	2Trail							
Fairfax County																
7821 Hickory Meadows Ct	0.05	70	R				29-7814 Pleasant Glen Ct				NA			NA		1996
							Cul-de-Sac									
7822 Union Village Dr	0.19	290	R				Cul-de-Sac				NA			NA		08/01/2001
							29-7825 Union Village Circle									
7823 Wilder Ct	0.09	100	R				29-7827 Forest Run Dr				NA			NA		08/01/2001
							Cul-de-Sac									
7824 Battlewood Ct	0.04	140	R				29-7827 Forest Run Dr				NA			NA		08/01/2001
							Cul-de-Sac									
7825 Union Village Circle	0.73	290	R				Cul-de-Sac				NA			NA		10/11/2000
							29-659 Union Mill Rd									
7826 Union Springs Ct	0.06	130	R				Cul-de-Sac				NA			NA		08/01/2001
							29-7825 Union Village Circle									
7827 Forest Run Dr	0.30	280	R				29-7930 Mountain Springs Lane				NA			NA		08/01/2001
							29-7825 Union Village Circle									
7828 Bridgeland Lane	0.10	210	R				Cul-de-Sac				NA			NA		08/01/2001
							29-7825 Union Village Circle									
7829 Chimney Ridge Pl	0.01	170	R				29-7596				NA			NA		11/16/2009
							Loudoun County Line									
7830 Misty Water Dr	0.32	510	R				Cul-de-Sac				NA			NA		1996
							29-6251									
7831 Browns Ferry Rd	0.32	380	R				Cul-de-Sac				NA			NA		1996
							29-7830 Misty Water Dr									
7832 Brownsville Dr	0.10	70	R				29-7834 Rock Ridge Rd				NA			NA		03/09/2009
							29-6251 Powells Tavern Pl									
7833	0.61	NA					AIR & SPACE MUSEUM PKWY(U)/				NA			NA		
							29-10345(R)/									
7834 Rock Ridge Rd	0.88	980	R				29-8531 Terrymill Dr				NA			NA		07/14/2005
							29-6251									
7835 Boulder Crest Ct	0.08	110	R				29-7831 Browns Ferry Rd				NA			NA		1996
							Cul-de-Sac									
7836 Lost Ravine Ct	0.10	110	R				Cul-de-Sac				NA			NA		11/13/2001
							29-7790 Park Circle									
7837 Woodchase Dr	0.12	160	R				29-7790 Park Circle				NA			NA		11/13/2001
							29-641 Fairfax County Pkwy									
7838 Park Point Ct	0.07	110	R				29-7837 Woodchase Dr				NA			NA		11/13/2001
							Cul-de-Sac									
7839 Woodrise Ct	0.07	90	R				29-7790 Park Circle				NA			NA		11/13/2001
							Cul-de-Sac									

Virginia Department of Transportation
Traffic Engineering Division
2012
Annual Average Daily Traffic Volume Estimates By Section of Route
Fairfax Maintenance Area

Route	Length	AADT	QA	4Tire	Bus	-----Truck-----				QC	K Factor	QK	Dir Factor	AAWDT	QW	Year
						2Axle	3+Axle	1Trail	2Trail							
Fairfax County																
(7840) Rustle Ridge Ct	0.11	150	R								NA			NA		11/08/2001
(7841) Shady Slope Ct	0.12	150	R								NA			NA		11/23/2001
(7842) Milburn Lane	0.05	90	R								NA			NA		1996
(7843) Brookewood Ct	0.23	440	R								NA			NA		05/22/2002
(7844) Golden Woods Ct	0.22	80	R								NA			NA		1996
(7845) Weyers Cave Ct	0.06	80	R								NA			NA		1996
(7846) Dardanelle Ct	0.25	320	R								NA			NA		1996
(7847) Flynn Ct	0.10	160	R								NA			NA		1996
(7848) Beauford Ct	0.05	70	R								NA			NA		1996
(7849) River Park Lane	0.09	110	R								NA			NA		06/20/2002
(7850) Bayard Dr	0.16	340	R								NA			NA		1996
(7851) Darius Lane	0.20	200	R								NA			NA		1996
(7852) Halter Lane	0.13	180	R								NA			NA		1996
(7852) Halter Lane	0.12	180	R								NA			NA		1996
(7853) Bridoon Lane	0.17	270	R								NA			NA		1996
(7854) Cavesson Ct	0.06	70	R								NA			NA		1996
(7855) Club Pond Lane	0.15	320	R								NA			NA		1996
(7856) Noble Victory Lane	0.12	210	R								NA			NA		1996
(7857) Noble Victory Ct	0.05	60	R								NA			NA		1996

Virginia Department of Transportation
Traffic Engineering Division
2012
Annual Average Daily Traffic Volume Estimates By Section of Route
Fairfax Maintenance Area

Route	Length	AADT	QA	4Tire	Bus	-----Truck-----				QC	K Factor	QK	Dir Factor	AAWDT	QW	Year
						2Axle	3+Axle	1Trail	2Trail							
Fairfax County																
7858 Roark Dr	0.05	160	R			From: 29-7859 Roark Ct					NA			NA		03/16/2009
						To: 29-5320 Sunrise Valley Dr										
7859 Roark Ct	0.04	80	R			From: Cul-de-Sac					NA			NA		1996
7859 Roark Ct	0.04	80	R			From: 29-7858 Roark Dr					NA			NA		1996
						To: Cul-de-Sac										
7860 Fallen Oak Dr	0.14	2800	R			From: 29-4820					NA			NA		08/14/2001
						To: 29-4831 Poplar Tree Rd										
7861 Fallen Oak Ct	0.15	380	R			From: Cul-de-Sac					NA			NA		08/14/2001
						To: 29-7860 Fallen Oak Dr										
7862 Ivory Coast Ct	0.04	70	R			From: Cul-de-Sac					NA			NA		08/14/2001
						To: 29-7861 Fallen Oak Ct										
7863 Woods Edge Ct	0.06	120	R			From: Cul-de-Sac					NA			NA		08/14/2001
7863 Woods Edge Ct	0.10	790	R			From: 29-7865 Black Gum Ct					NA			NA		08/14/2001
						To: 29-4820										
7863 Woods Edge Ct	0.18	420	R			From: 29-4820					NA			NA		08/14/2001
						To: Cul-de-Sac										
7864 Knotty Log Ct	0.06	100	R			From: Cul-de-Sac					NA			NA		08/14/2001
						To: 29-7863 Woods Edge Ct										
7865 Black Gum Ct	0.12	200	R			From: 29-7863 Woods Edge Ct					NA			NA		08/14/2001
						To: Cul-de-Sac										
7866 Ridge Rock Dr	0.03	NA				From: Dead End					NA			NA		
						To: 29-7972 Sutton Oaks Dr										
7866 Ridge Rock Dr	0.10	680	R			From: 29-7970 Orr Dr					NA			NA		03/04/2009
7866 Ridge Rock Dr	0.11	1900	R			From: 29-4820 Point Pleasant Dr					NA			NA		08/14/2001
						To: Cul-de-Sac										
7867 Quiet Brook Ct	0.06	80	R			From: Cul-de-Sac					NA			NA		10/11/2000
						To: 29-7866 Ridge Rock Dr										
7868 Blythwood Dr	0.09	1900	R			From: 29-620; 29-8490					NA			NA		08/08/2001
						To: 29-7886 Ashleigh Rd										
7869 Margaret Ct	0.04	60	R			From: Cul-de-Sac					NA			NA		05/12/2003
						To: 29-4669 Margaret Lane										
7870 Oakover St	0.04	6600	R			From: 29-600 Silverbrook Rd					NA			NA		11/14/2001
						To: 29-7871 Oakington Dr										
7871 Oakington Dr	0.13	460	R			From: Cul-de-Sac					NA			NA		11/14/2001
						To: 29-7870 Oakover St										
7871 Oakington Dr	0.11	150	R			From: 29-7872 Oak Crest Lane					NA			NA		11/14/2001
						To: 29-7872 Oak Crest Lane										

Virginia Department of Transportation
 Traffic Engineering Division
 2012
 Annual Average Daily Traffic Volume Estimates By Section of Route
 Fairfax Maintenance Area

Route	Length	AADT	QA	4Tire	Bus	-----Truck-----				QC	K Factor	QK	Dir Factor	AAWDT	QW	Year
						2Axle	3+Axle	1Trail	2Trail							
Fairfax County																
(7871) Oakington Dr	0.09	810	R			From: 29-7872 Oak Crest Lane					NA			NA		05/01/2003
						To: 29-8770										
(7872) Oak Crest Lane	0.19	270	R			From: 29-7871 Oakington Dr					NA			NA		11/14/2001
(7872) Oak Crest Lane	0.05	70	R			From: 29-7875 Oak Stream Ct					NA			NA		11/14/2001
						To: Cul-de-Sac										
(7873) Burnt Oak Dr	0.12	150	R			From: Cul-de-Sac					NA			NA		11/14/2001
(7873) Burnt Oak Dr	0.12	NA				From: 29-7872 Oak Crest Lane					NA			NA		
						To: Cul-de-Sac										
(7874) Flaming Oak Way	0.09	550	R			From: 29-7876 Run Oaks Dr					NA			NA		02/17/2009
						To: 29-7872 Oak Crest Lane										
(7875) Oak Stream Ct	0.16	210	R			From: 29-7872 Oak Crest Lane					NA			NA		11/19/2001
						To: Cul-de-Sac										
(7876) Run Oaks Dr	0.27	1600	R			From: SR 123 Ox Rd					NA			NA		11/19/2001
						To: Cul-de-Sac										
(7877) Oak Hollow Lane	0.15	1400	R			From: 29-7876 Run Oaks Dr					NA			NA		11/14/2001
(7877) Oak Hollow Lane	0.28	310	R			From: 29-7878 Holly Oak Ct					NA			NA		11/14/2001
						To: 29-7878										
						To: Cul-de-Sac										
(7878) Holly Oak Ct	0.06	110	R			From: 29-7877 Oak Hollow Lane					NA			NA		11/14/2001
						To: Cul-de-Sac										
(7879) Laurel Oak Pl	0.11	290	R			From: 29-7877 Oak Hollow Lane					NA			NA		11/14/2001
						To: Cul-de-Sac										
(7880) Country Crossing St	0.12	100	R			From: Dead End					NA			NA		10/11/2000
(7880) Country Crossing Ct	0.07	60	R			From: 29-4951 Galesbury Lane					NA			NA		10/11/2000
						To: Cul-de-Sac										
(7881) Holton Pl	0.07	210	R			From: 29-4951 Galesbury Lane					NA			NA		10/11/2000
						To: Cul-de-Sac										
(7882) Valley Country Dr	0.57	320	R			From: Begin Loop					NA			NA		10/11/2000
						To: 29-4951 Galesbury Lane										
(7883) Warner Lane	0.09	60	R			From: 29-7882 Valley Country Dr					NA			NA		10/11/2000
						To: Cul-de-Sac										
(7884) Eden Way	0.14	130	R			From: Cul-de-Sac					NA			NA		10/11/2000
						To: 29-4951 Galesbury Lane										
(7885) Hampton Forest Way	1.20	4000	R			From: 29-7886 Ashleigh Rd					NA			NA		08/02/2001
						To: US 29 Lee Hwy										

Virginia Department of Transportation
Traffic Engineering Division
2012
Annual Average Daily Traffic Volume Estimates By Section of Route
Fairfax Maintenance Area

Route	Length	AADT	QA	4Tire	Bus	-----Truck-----				QC	K Factor	QK	Dir Factor	AAWDT	QW	Year
						2Axle	3+Axle	1Trail	2Trail							
Fairfax County																
(7886) Ashleigh Rd	0.50	1900	R				From: 29-7885 Hampton Forest Way				NA		NA		08/06/2001	
(7886) Ashleigh Rd	0.12	1000	R				To: 29-8494 Plow Ct				NA		NA		08/06/2001	
(7886) Ashleigh Rd	0.06	1200	R				From: 29-8477 Ashleigh Ct				NA		NA		08/06/2001	
(7886) Ashleigh Rd	0.25	640	R				To: 29-8488 Kentstone Way				NA		NA		08/06/2001	
(7886) Ashleigh Rd	0.84	790	R				From: 29-8478 E. Heatherford Pl				NA		NA		08/06/2001	
(7887) Harvest Pl	0.09	1400	R				To: 29-7885 Hampton Forest Way				NA		NA		08/02/2001	
(7888) Hampton Forest Ct	0.19	460	R				From: 29-7885 Hampton Forest Way				NA		NA		08/07/2001	
(7889) Westbrook Pl	0.08	50	R				To: Cul-de-Sac				NA		NA		08/28/2000	
(7890) Woodward Ct	0.08	90	R				From: Cul-de-Sac				NA		NA		08/28/2000	
(7891) Camberley Forest Dr	0.21	460	R				To: 29-7882 Valley Country Dr				NA		NA		03/10/2009	
(7892) Wilbury Rd	0.07	10	R				From: Cul-de-Sac				NA		NA		1996	
(7892) Wilbury Rd	0.10	50	R				To: 29-7891 Camberley Forest Dr				NA		NA		1997	
(7893) Hidden Oaks Ct	0.07	240	R				From: Cul-de-Sac				NA		NA		05/16/2002	
(7894) Oak Lawn Pl	0.40	110	R				To: 29-3891 Oak Valley Dr				NA		NA		1996	
(7895) Brook Mill Ct	0.14	160	R				From: 29-749 S, Franklin Oaks Dr				NA		NA		1996	
(7896) Sunnyvale Ct	0.04	70	R				To: Cul-de-Sac				NA		NA		1996	
(7897) Thistlethorn Dr	0.12	NA					From: Cul-de-Sac				NA		NA			
(7897) Thistlethorn Dr	0.07	860	R				To: 29-7898 Hedgetop Dr				NA		NA		06/23/2005	
(7898) Hedgetop Dr	0.05	150	R				From: 29-749				NA		NA		06/20/2002	
(7898) Hedgetop Dr	0.08	130	R				To: Cul-de-Sac				NA		NA		05/08/2002	
(7898) Hedgetop Dr							From: 29-7897 Thistlethorn Dr				NA		NA			
(7898) Hedgetop Dr							To: Cul-de-Sac				NA		NA			

Virginia Department of Transportation
Traffic Engineering Division
2012
Annual Average Daily Traffic Volume Estimates By Section of Route
Fairfax Maintenance Area

Route	Length	AADT	QA	4Tire	Bus	-----Truck-----				QC	K Factor	QK	Dir Factor	AAWDT	QW	Year
						2Axle	3+Axle	1Trail	2Trail							
Fairfax County																
7899 Poplar Tree Ct	0.13	80	R			From: 29-4831 Poplar Tree Rd					NA		NA			08/24/2000
						To: Cul-de-Sac										
7901 Polo Club Ct	0.07	NA				From: Cul-de-Sac					NA		NA			
						To: 29-3776 Polo Pl										
7902 Windsong Dr	0.24	230	R			From: Cul-de-Sac					NA		NA			05/08/2002
						To: 29-7904 Windcloud Ct										
7902 Windsong Dr	0.16	1600	R			From: 29-7904 Windcloud Ct					NA		NA			06/23/2005
						To: 29-7903 Tradewind Dr										
7902 Windsong Dr	0.10	2200	R			From: 29-7903 Tradewind Dr					NA		NA			06/23/2005
						To: 29-663 Miller Rd										
7903 Tradewind Dr	0.29	400	R			From: Dead End					NA		NA			05/08/2002
						To: 29-7902 Windsong Dr										
7904 Windcloud Ct	0.06	150	R			From: 29-7902 Windsong Dr					NA		NA			05/08/2002
						To: Cul-de-Sac										
7905 Poplar Branch Dr	0.03	980	R			From: 29-4831 Poplar Tree Rd					NA		NA			04/15/2003
						To: 29-7906 Smallwood Lane										
7905 Poplar Branch Dr	0.11	90	R			From: 29-7906 Smallwood Lane					NA		NA			08/24/2000
						To: Cul-de-Sac										
7906 Smallwood Lane	0.19	80	R			From: 29-4882 Smallwood Ct					NA		NA			08/24/2000
						To: 29-7905 Poplar Branch Dr										
7906 Smallwood Lane	0.17	610	R			From: 29-7905 Poplar Branch Dr					NA		NA			04/15/2003
						To: Cul-de-Sac										
7907 Poplar Woods Ct	0.06	80	R			From: 29-7906					NA		NA			08/24/2000
						To: Cul-de-Sac										
7908 Poplar Forest Ct	0.11	80	R			From: 29-7906					NA		NA			08/24/2000
						To: Cul-de-Sac										
7909 Woodson Dr	0.07	2700	R			From: Loudoun County Line					NA		NA			06/23/2005
						To: SR 228 Dranesville Rd										
7910 Shaker Dr	0.38	140	R			From: Cul-de-Sac					NA		NA			1996
						To: 29-7917										
7911 Gilman Lane	0.51	310	R			From: 29-680 Shaker Woods Rd					NA		NA			07/12/2005
						To: 29-7910 Shaker Dr										
7912 Southington Lane	0.47	420	R			From: Cul-de-Sac					NA		NA			1996
						To: 29-7917										
7913 Gilman Ct	0.12	110	R			From: 29-7911 Gilman Lane					NA		NA			1996
						To: Cul-de-Sac										
7914 Pellow Circle Trail	0.19	130	R			From: 29-10036					NA		NA			1997
						To: 29-7915 Pellow Circle Ct										
7914 Pellow Circle Trail	0.11	410	R			From: 29-7915 Pellow Circle Ct					NA		NA			07/12/2005
						To: 29-7911 Gilman Lane										

Virginia Department of Transportation
Traffic Engineering Division
2012
Annual Average Daily Traffic Volume Estimates By Section of Route
Fairfax Maintenance Area

Route	Length	AADT	QA	4Tire	Bus	-----Truck-----				QC	K Factor	QK	Dir Factor	AAWDT	QW	Year
						2Axle	3+Axle	1Trail	2Trail							
Fairfax County																
7915 Pellow Circle Ct	0.12	120	R								NA			NA		1996
7916 Mount Olive Ct	0.05	NA									NA			NA		
7917 Reston Ave	0.80	2100	F	97%	1%	2%	0%	0%	0%	C	0.114	F	0.557	2100	F	2012
7918 Seneca Green Way	0.22	180	R								NA			NA		05/08/2002
7919 Morison Lane	0.18	70	R								NA			NA		1996
7920 Monarch Oak Lane	0.07	1100	R								NA			NA		11/14/2001
7921 Oak Bridge Lane	0.05	470	R								NA			NA		11/14/2001
7921 Oak Bridge Lane	0.31	310	R								NA			NA		11/14/2001
7921 Oak Bridge Lane	0.07	110	R								NA			NA		11/14/2001
7922 Oak Bridge Pl	0.11	170	R								NA			NA		11/14/2001
7923 Spanish Oak Ct	0.06	110	R								NA			NA		11/14/2001
7924 Oaktop Ct	0.06	70	R								NA			NA		11/14/2001
7925 Chapel Oak Dr	0.14	70	R								NA			NA		11/19/2001
7926 Sleepy Brook Ct	0.04	100	R								NA			NA		05/13/2003
7927 Scott Ct	0.08	110	R								NA			NA		05/13/2003
7928 Huntsman Ct	0.12	3300	R								NA			NA		05/01/2003
7929	0.07	NA									NA			NA		
7930 Mountain Springs Lane	0.12	NA									NA			NA		
7930 Mountain Springs Lane	0.16	NA									NA			NA		

Virginia Department of Transportation
Traffic Engineering Division
2012
Annual Average Daily Traffic Volume Estimates By Section of Route
Fairfax Maintenance Area

Route	Length	AADT	QA	4Tire	Bus	-----Truck-----				QC	K Factor	QK	Dir Factor	AAWDT	QW	Year
						2Axle	3+Axle	1Trail	2Trail							
Fairfax County																
7931 Union Springs Lane	0.09	700	R			From: 29-3546					NA			NA		08/01/2001
						To: 29-7825 Union Village Circle										
7932 Moss Glen Rd	0.14	620	R			From: 29-7931 Union Springs Lane					NA			NA		08/01/2001
						To: Cul-de-Sac										
7933 Moss Glen Ct	0.04	90	R			From: Cul-de-Sac					NA			NA		08/01/2001
						To: 29-7932 Moss Glen Rd										
7935 Sandstone Way	0.23	1400	R			From: 29-8250 South Springs Dr					NA			NA		08/01/2001
						To: 29-3546 Springstone Dr										
7935 Sandstone Ct	0.20	NA				From: Cul-de-Sac					NA			NA		
						To: Cul-de-Sac										
7936 Mountain Spring Ct	0.06	100	R			From: Cul-de-Sac					NA			NA		08/01/2001
						To: 29-3546										
7937 Maple Run Ct	0.06	80	R			From: 29-3546					NA			NA		08/01/2001
						To: Cul-de-Sac										
7938 Laurel Run Ct	0.06	70	R			From: Cul-de-Sac					NA			NA		08/01/2001
						To: 29-3546										
7939 Stonehunt Way	0.06	670	R			From: 29-3546					NA			NA		08/01/2001
						To: 29-8065 Stonehunt Pl										
7940 Glen Meadow Rd	0.47	280	R			From: 29-6981 WEST					NA			NA		03/11/2009
						To: 29-6981 EAST										
7941 Wildflower Ct	0.06	110	R			From: Cul-de-Sac					NA			NA		07/26/2001
						To: 29-7940 Glen Meadow Rd										
7942 Rabbit Run Ct	0.06	120	R			From: Cul-de-Sac					NA			NA		07/26/2001
						To: 29-7940 Glen Meadow Rd										
7943 South Hills Ct	0.17	290	R			From: 29-7940 Glen Meadow Rd					NA			NA		07/26/2001
						To: Cul-de-Sac										
7945 Hunting Path Pl	0.20	850	R			From: 29-6981					NA			NA		07/24/2001
						To: Cul-de-Sac										
7946 Cat Tail Ct	0.09	160	R			From: Cul-de-Sac					NA			NA		07/24/2001
						To: 29-7945 Hunting Path Pl										
7947 Sun Meadow Ct	0.15	210	R			From: 29-6981					NA			NA		10/11/2000
						To: Cul-de-Sac										
7948 Honeysuckle Ct	0.08	150	R			From: Cul-de-Sac					NA			NA		07/24/2001
						To: 29-7947 Sun Meadow Ct										
7949 Windrift Ct	0.06	110	R			From: Cul-de-Sac					NA			NA		07/24/2001
						To: 29-6981 Sully Station Dr										
7949 Harvest Ct	0.09	200	R			From: Cul-de-Sac					NA			NA		07/24/2001
						To: Cul-de-Sac										

Virginia Department of Transportation
Traffic Engineering Division
2012
Annual Average Daily Traffic Volume Estimates By Section of Route
Fairfax Maintenance Area

Route	Length	AADT	QA	4Tire	Bus	-----Truck-----				QC	K Factor	QK	Dir Factor	AAWDT	QW	Year
						2Axle	3+Axle	1Trail	2Trail							
Fairfax County																
7950 Redberry Ct	0.26	820	R								NA			NA		08/17/2009
7951 Hollyview Dr	0.08	10	R								NA			NA		08/17/2009
7951 Hollyview Dr	0.09	240	R								NA			NA		08/16/2005
7951 Hollyview Dr	0.38	80	R								NA			NA		08/17/2009
7952 Old Holly Dr	0.19	580	R								NA			NA		04/11/2002
7953 Coralberry Ct	0.07	60	R								NA			NA		1997
7954 Holly Briar Lane	0.14	130	R								NA			NA		1997
7954 Holly Briar Lane	0.20	90	R								NA			NA		1997
7955 Floris Lane	0.12	400	R								NA			NA		04/15/2002
7955 Floris Lane	0.08	650	R								NA			NA		06/23/2005
7956 Alfred Mill Ct	0.09	180	R								NA			NA		04/15/2002
7956 Alfred Mill Ct	0.05	210	R								NA			NA		06/23/2005
7956 Alfred Mill Ct	0.08	350	R								NA			NA		06/23/2005
7957 Merricourt Lane	0.12	330	R								NA			NA		04/15/2002
7958 Rogers Lane	0.09	420	R								NA			NA		06/23/2005
7959 Orchard Hill Lane	0.05	1600	R								NA			NA		05/13/2003
7960 Fair Ridge Dr	0.08	49	R								NA			NA		08/28/2000
7960 Fair Ridge Dr	0.30	150	R								NA			NA		08/28/2000
7960 Fair Ridge Dr	0.33	4000	R								NA			NA		04/17/2002
7961 Meadow Field Rd	0.43	120	R								NA			NA		08/28/2000
7962 Waples Glen Ct	0.11	170	R								NA			NA		05/09/2002

Virginia Department of Transportation
Traffic Engineering Division
2012
Annual Average Daily Traffic Volume Estimates By Section of Route
Fairfax Maintenance Area

Route	Length	AADT	QA	4Tire	Bus	-----Truck-----				QC	K Factor	QK	Dir Factor	AAWDT	QW	Year
						2Axle	3+Axle	1Trail	2Trail							
Fairfax County																
7963 Penderbrook Dr	0.76	3100	R									NA		NA		04/17/2002
7964 Esabella Ct	0.12	NA										NA		NA		
7965 Private Lane	0.48	420	R									NA		NA		05/12/2003
7966 Autumn Lake Way	0.11	90	R									NA		NA		05/12/2003
7967 Legato Rd	0.19	5200	R									NA		NA		06/23/2005
7968 Fields Brigade Rd	0.12	NA										NA		NA		
7968 Fields Brigade Rd	0.33	950	R									NA		NA		03/04/2009
7969 Monument Dr	0.21	8000	F	98%	1%	0%	1%	0%	0%	C	0.085	F	0.531	8600	F	2012
7969 Monument Dr	0.30	8100	F	98%	1%	0%	1%	0%	0%	F	0.095	F	0.626	8600	F	2012
7969 Monument Dr	1.92	11000	F	98%	1%	0%	1%	0%	0%	F	0.092	F	0.510	12000	F	2012
7970 Orr Dr	0.27	1000	R									NA		NA		03/04/2009
7972 Sutton Oaks Dr	0.32	1100	R									NA		NA		08/14/2001
7973 Post Oak Ct	0.11	120	R									NA		NA		08/14/2001
7974 Lewis Woods Ct	0.05	240	R									NA		NA		05/05/2003
7974 Lewis Woods Ct	0.05	NA										NA		NA		
7975 Whisper Willow Dr	0.59	780	R									NA		NA		05/05/2003
7976 Peach Leaf Pl	0.12	320	R									NA		NA		05/05/2003
7976 Peach Leaf Pl	0.10	NA										NA		NA		
7977 Winter Willow Dr	0.08	380	R									NA		NA		05/05/2003
7977 Winter Willow Dr	0.09	120	R									NA		NA		05/05/2003

Virginia Department of Transportation
Traffic Engineering Division
2012
Annual Average Daily Traffic Volume Estimates By Section of Route
Fairfax Maintenance Area

Route	Length	AADT	QA	4Tire	Bus	-----Truck-----				QC	K Factor	QK	Dir Factor	AAWDT	QW	Year
						2Axle	3+Axle	1Trail	2Trail							
Fairfax County																
7978 Palmer Glen Ct	0.06	230	R			From: 29-674 Palmer St					NA			NA		05/20/2002
						To: Cul-de-Sac										
7979 Novak Lane	0.14	100	R			From: Cul-de-Sac					NA			NA		08/07/2001
						To: 29-5460										
7980 Mill Meadow Ct	0.13	370	R			From: Cul-de-Sac					NA			NA		08/07/2001
						To: 29-4847 Maureen Lane										
7981 Marsala Glen Way	0.04	110	R			From: Cul-de-Sac					NA			NA		08/20/2001
						To: 29-7980 Mill Meadow Ct										
7981 Marsala Glen Way	0.06	70	R			From: Cul-de-Sac					NA			NA		08/20/2001
						To: Cul-de-Sac										
7982 Rockpointe Dr	0.41	1800	R			From: 29-620 Braddock Rd					NA			NA		08/08/2001
						To: 29-7983 Sandy Point Lane										
7982 Rockpointe Dr	0.13	1600	R			From: 29-7983 Sandy Point Lane					NA			NA		08/08/2001
						To: 29-7987 Rockpointe Ct										
7982 Rockpointe Dr	0.05	50	R			From: 29-7987 Rockpointe Ct					NA			NA		08/07/2001
						To: Dead End										
7983 Sandy Point Lane	0.07	870	R			From: 29-7982 Rockpointe Dr					NA			NA		08/09/2001
						To: 29-7984 Graphite Ct										
7983 Sandy Point Lane	0.05	460	R			From: 29-7984 Graphite Ct					NA			NA		08/09/2001
						To: 29-7985 Pebblestone Ct										
7983 Sandy Point Lane	0.13	470	R			From: 29-7985 Pebblestone Ct					NA			NA		08/09/2001
						To: 29-7986 Fieldspar Ct										
7983 Sandy Point Lane	0.10	670	R			From: 29-7986 Fieldspar Ct					NA			NA		08/09/2001
						To: US 29 Lee Hwy										
7984 Graphite Ct	0.05	60	R			From: 29-7983 Sandy Point Lane					NA			NA		08/06/2001
						To: Cul-de-Sac										
7985 Pebblestone Ct	0.05	80	R			From: 29-7983 Sandy Point Lane					NA			NA		08/06/2001
						To: Cul-de-Sac										
7986 Fieldspar Ct	0.19	170	R			From: 29-7983 Sandy Point Lane					NA			NA		08/06/2001
						To: Cul-de-Sac										
7987 Rockpointe Ct	0.05	70	R			From: Cul-de-Sac					NA			NA		08/06/2001
						To: 29-7982 Rockpointe Dr										
7988 Autumn Willow Dr	0.54	13000	R			From: 29-10099 Arrowhead Park Dr					NA			NA		05/05/2003
						To: Dead End										
7989 Stream Valley Dr	0.18	240	R			From: Cul-de-Sac					NA			NA		08/16/2001
						To: 29-645 Stringfellow Rd										
7990 Star Flower Dr	0.41	NA				From: 29-4820 SOUTH					NA			NA		
						To: 29-4820 NORTH										
7991 Quiet Stream Ct	0.06	NA				From: Cul-de-Sac					NA			NA		
						To: 29-7990 Star Flower Dr										

Virginia Department of Transportation
 Traffic Engineering Division
 2012
 Annual Average Daily Traffic Volume Estimates By Section of Route
 Fairfax Maintenance Area

Route	Length	AADT	QA	4Tire	Bus	-----Truck-----				QC	K Factor	QK	Dir Factor	AAWDT	QW	Year
						2Axle	3+Axle	1Trail	2Trail							
Fairfax County																
(7992) Sun Orchard Dr	0.27	NA					From: Cul-de-Sac				NA			NA		
							To: 29-7990 Star Flower Dr									
(7993) Star Flower Ct	0.10	NA					From: 29-7990 Star Flower Dr				NA			NA		
							To: Cul-de-Sac									
(7994) Over Ridge Ct	0.04	NA					From: 29-7990 Star Flower Dr				NA			NA		
							To: Cul-de-Sac									
(7995) Hazelnut Ct	0.19	NA					From: 29-4820				NA			NA		
							To: Cul-de-Sac									
(7996) Turkey Foot Ct	0.06	NA					From: Cul-de-Sac				NA			NA		
							To: 29-7995 Hazelnut Ct									
(7997) Rock Brook Ct	0.11	170	R				From: 29-8367; 29-7998				NA			NA		08/06/2001
							To: Dead End									
(7998) Whetstone Manor Ct	0.20	290	R				From: Dead End				NA			NA		08/16/2001
							To: 29-8367; 29-7997									
(7999)	0.45	NA					From: Cul-de-Sac				NA			NA		
							To: 29-6941 Dunn Meadow Rd									
(8001) Simsbury Pl	0.12	90	R				From: Cul-de-Sac				NA			NA		04/01/2003
							To: 29-3700 Lakeshire Dr									
(8002) Riverton Lane	0.12	130	R				From: Cul-de-Sac				NA			NA		04/01/2003
							To: 29-3700 Lakeshire Dr									
(8003) Centerbrook Pl	0.10	120	R				From: Cul-de-Sac				NA			NA		04/01/2003
							To: 29-3700 Lakeshire Dr									
(8004) Marble Dale Ct	0.06	70	R				From: Cul-de-Sac				NA			NA		04/01/2003
							To: 29-3700 Lakeshire Dr									
(8005) Essex Manor Pl	0.08	120	R				From: Cul-de-Sac				NA			NA		05/21/2003
							To: 29-2115									
(8006) Essex Manor Ct	0.04	60	R				From: 29-8005 Essex Manor Pl				NA			NA		05/21/2003
							To: Cul-de-Sac									
(8007) Woodland Heights Ct	0.11	100	R				From: 29-889 Woodland Lane				NA			NA		05/21/2003
							To: Cul-de-Sac									
(8008) Brocketts Crossing	0.09	390	R				From: 29-613 Beulah St				NA			NA		05/20/2003
							To: 29-4157 Simms Rd									
(8008) Brocketts Crossing	0.12	260	R				From: 29-4157 Simms Rd				NA			NA		05/20/2003
							To: 29-8009 Bulfinch Ct									
(8008) Brocketts Crossing	0.05	60	R				From: 29-8009 Bulfinch Ct				NA			NA		05/20/2003
							To: Cul-de-Sac									
(8009) Bulfinch Ct	0.06	70	R				From: Dead End				NA			NA		05/20/2003
							To: 29-8008									

Virginia Department of Transportation
Traffic Engineering Division
2012
Annual Average Daily Traffic Volume Estimates By Section of Route
Fairfax Maintenance Area

Route	Length	AADT	QA	4Tire	Bus	-----Truck-----				QC	K Factor	QK	Dir Factor	AAWDT	QW	Year
						2Axle	3+Axle	1Trail	2Trail							
Fairfax County																
(8011) Tracy Schar Lane	0.16	220	R			From: 29-858					NA		NA			04/09/2003
						To: 29-8012 Nicholas Schar Way										
(8012) Nicholas Schar Way	0.14	10	R			From: Cul-de-Sac					NA		NA			04/09/2003
						To: 29-858 Old Centreville Rd										
(8013) Lewis Leigh	0.09	120	R			From: 29-657 Walney Rd					NA		NA			05/05/2003
						To: Cul-de-Sac										
(8014) Newhall Ct	0.06	40	R			From: 29-1021					NA		NA			04/10/2003
(8014) Newhall Ct	0.07	120	R			From: 29-8015 Helmsly Ct					NA		NA			04/10/2003
						To: Cul-de-Sac										
(8015) Helmsly Ct	0.04	70	R			From: Cul-de-Sac					NA		NA			04/10/2003
						To: 29-8014 Newhall Ct										
(8016) Shelburne St	0.04	80	R			From: Cul-de-Sac					NA		NA			04/10/2003
(8016) Shelburne St	0.07	270	R			From: 29-8017 Shelburne Ct					NA		NA			04/10/2003
						To: 29-1166 Wharton Lane										
(8017) Shelburne Ct	0.05	70	R			From: Cul-de-Sac					NA		NA			04/10/2003
						To: 29-8016 Shelburne St										
(8018) Brockman Ct	0.12	NA				From: Cul-de-Sac					NA		NA			
(8018) Brockman Ct	0.13	410	R			From: 29-8019 Great Falls Way					NA		NA			06/28/2005
						To: 29-603 Beach Mill Rd										
(8019) Great Falls Way	0.60	1200	R			From: 29-8018 Brockman Ct					NA		NA			06/28/2005
						To: 29-602; 8030										
(8021) Exbury St	0.38	180	R			From: 29-8023					NA		NA			1996
						To: Cul-de-Sac										
(8022) Stalwart Ct	0.07	110	R			From: Cul-de-Sac					NA		NA			1996
						To: 29-6703										
(8023) Cliveden St	0.03	390	R			From: SR 228 Dranesville Rd					NA		NA			08/16/2005
(8023) Cliveden St	0.34	430	R			From: 29-8021 Exbury St					NA		NA			06/28/2005
						To: 29-6703 Cassia St										
(8023) Cliveden St	0.06	120	R			From: Cul-de-Sac					NA		NA			05/08/2002
						To: Cul-de-Sac										
(8024) Green Trails Blvd	0.24	5000	R			From: SR 28 Centreville Rd					NA		NA			03/05/2009
(8024) Green Trails Blvd	0.43	5200	R			From: 29-8612 Rock Canyon Dr					NA		NA			04/15/2003
						To: 29-8633 Creek Run Dr; 29-8860 Wood Rock Way										
(8025) Stone Creek Dr	0.08	270	R			From: 29-8886 Linden Creek Ct					NA		NA			04/14/2003
						To: 29-8028 Deer Pond Rd										

Virginia Department of Transportation
Traffic Engineering Division
2012
Annual Average Daily Traffic Volume Estimates By Section of Route
Fairfax Maintenance Area

Route	Length	AADT	QA	4Tire	Bus	-----Truck-----				QC	K Factor	QK	Dir Factor	AAWDT	QW	Year
						2Axle	3+Axle	1Trail	2Trail							
Fairfax County																
(8025) Stone Creek Dr	0.08	800	R			From: 29-8028 Deer Pond Rd					NA			NA		04/14/2003
(8025) Stone Creek Dr	0.03	1700	R			To: 29-8027 Stone Creek Ct					NA			NA		04/19/2003
(8025) Stone Creek Dr	0.06	1800	R			From: 29-8026 Muddy Creek Ct					NA			NA		04/14/2003
						To: 29-7346 Awbrey Patent Dr										
(8026) Muddy Creek Ct	0.07	80	R			From: 29-8025 Stone Creek Dr					NA			NA		04/14/2003
						To: Cul-de-Sac										
(8027) Stone Creek Ct	0.05	80	R			From: 29-8025 Stone Creek Dr					NA			NA		04/14/2003
						To: Cul-de-Sac										
(8028) Deer Pond Rd	0.08	360	R			From: 29-8025 Stone Creek Dr					NA			NA		04/14/2003
(8028) Deer Pond Rd	0.18	780	R			To: 29-8029 Cub Stream Dr					NA			NA		04/14/2003
						To: 29-7346 Awbrey Patent Dr										
(8029) Cub Stream Dr	0.09	90	R			From: Cul-de-Sac					NA			NA		09/18/2000
(8029) Cub Stream Dr	0.09	100	R			To: 29-8028 Deer Pond Rd					NA			NA		09/18/2000
						To: Cul-de-Sac										
(8030) Seneca Knoll Dr	0.55	740	R			From: 29-602 Seneca Rd					NA			NA		07/19/2000
						To: Cul-de-Sac										
(8031) Seneca Knoll Ct	0.15	200	R			From: 29-8030 Seneca Knoll Dr					NA			NA		1997
						To: Cul-de-Sac										
(8032) Harewood Ct	0.13	200	R			From: 29-6231 Falcon Ridge Rd					NA			NA		05/08/2002
						To: Cul-de-Sac										
(8033) Cottesmore Ct	0.08	110	R			From: 29-6231 Falcon Ridge Rd					NA			NA		05/08/2002
						To: Cul-de-Sac										
(8034) High Hill Ct	0.38	220	R			From: 29-6231; 29-8035					NA			NA		05/08/2002
						To: Cul-de-Sac										
(8035) High Hill Pl	0.22	220	R			From: 29-6231; 8034					NA			NA		05/08/2002
						To: Cul-de-Sac										
(8036) Rampart Ct	0.10	130	R			From: 29-4248 Rampart Dr					NA			NA		05/21/2003
						To: Cul-de-Sac										
(8037) Myrtle Leaf Dr	0.15	290	R			From: Dead End					NA			NA		05/05/2003
						To: Cul-de-Sac										
(8038) Castleton Ct	0.05	400	R			From: Cul-de-Sac					NA			NA		05/07/2002
						To: 29-8040; 29-8042										
(8039) Castleton Ct	0.07	280	R			From: Cul-de-Sac					NA			NA		1997
						To: 29-8040 Elmendorf Dr										
(8040) Elmendorf Dr	0.37	140	R			From: 29-655 W; Jermantown Rd					NA			NA		1997
						To: 29-655 E; Jermantown Rd										

Virginia Department of Transportation
Traffic Engineering Division
2012
Annual Average Daily Traffic Volume Estimates By Section of Route
Fairfax Maintenance Area

Route	Length	AADT	QA	4Tire	Bus	-----Truck-----				QC	K Factor	QK	Dir Factor	AAWDT	QW	Year
						2Axle	3+Axle	1Trail	2Trail							
Fairfax County																
(8041) Elmesmeade Ct	0.08	260	R			From: 29-8040 Elmendorf Dr					NA		NA			1997
						To: Cul-de-Sac										
(8042) Academic Dr	0.07	170	R			From: 29-8040; 29-8038					NA		NA			1997
						To: Cul-de-Sac										
(8043) Fox Rest Lane	0.03	580	R			From: 29-8044 Fox Rest Lane					NA		NA			05/07/2002
						To: SR 123 Chain Bridge Rd										
(8044) Fox Rest Lane	0.14	140	R			From: Cul-de-Sac					NA		NA			05/07/2002
(8044) Fox Rest Lane	0.04	NA				From: 29-8043 Fox Rest Lane					NA		NA			
						To: Dead End										
(8045) John Robert Way	0.07	NA				From: Cul-de-Sac					NA		NA			
						To: 29-1558 Maple Ave										
(8046) Oakton Dr	0.08	NA				From: 29-784 Hibbard St					NA		NA			
						To: Cul-de-Sac										
(8047) Spencer Ct	0.08	NA				From: Cul-de-Sac					NA		NA			
						To: 29-1934 Spencer Rd										
(8048) Potomac Rd	0.05	90	R			From: 29-8049 Nicotine Trail					NA		NA			04/02/2002
						To: 29-1498 Mallow Trail										
(8049) Nicotine Trail	0.07	40	R			From: Dead End					NA		NA			04/02/2002
						To: 29-8048 Potomac Rd										
(8050) Bell Lane	0.23	420	R			From: Cul-de-Sac					NA		NA			1997
						To: 29-698; 29-769										
(8051) Cedar Mill Ct	0.12	140	R			From: Cul-de-Sac					NA		NA			1997
						To: 29-8050 Bell Lane										
(8052) Swinks Mill Ct	0.32	70	R			From: Cul-de-Sac					NA		NA			1997
						To: 29-685 Swinks Mill Rd										
(8053) Oak Meadow Way	0.05	70	R			From: 29-2833 Powhatan St					NA		NA			05/04/2002
						To: Cul-de-Sac										
(8054) Marblestone Ct	0.06	130	R			From: 29-8086 Marblestone Dr					NA		NA			07/31/2001
						To: Cul-de-Sac										
(8055) Clear Springs Lane	0.06	690	R			From: 29-8080 Rockland Dr					NA		NA			07/31/2001
						To: 29-8250 South Springs Dr										
(8056) Rockland Ct	0.05	100	R			From: 29-8250 South Springs Dr					NA		NA			08/01/2001
						To: Cul-de-Sac										
(8057) Warm Spring Ct	0.07	90	R			From: Cul-de-Sac					NA		NA			07/31/2001
						To: 29-8080 Rockland Dr										
(8058) Candish Ct	0.09	NA				From: 29-8668 Greentree Manor Lane					NA		NA			
						To: Cul-de-Sac										

Virginia Department of Transportation
 Traffic Engineering Division
 2012
 Annual Average Daily Traffic Volume Estimates By Section of Route
 Fairfax Maintenance Area

Route	Length	AADT	QA	4Tire	Bus	-----Truck-----				QC	K Factor	QK	Dir Factor	AAWDT	QW	Year
						2Axle	3+Axle	1Trail	2Trail							
Fairfax County																
(8059) Pemberly Lane	0.11	NA					From: 29-8668 Greentree Manor Lane				NA			NA		
							To: Cul-de-Sac									
(8060) Gatesmeadow Way	0.27	1200	R				From: 29-606 Baron Cameron Ave				NA			NA		11/16/2009
							To: Dead End									
(8061) Aldbury Way	0.16	370	R				From: Hunter Gate Way				NA			NA		11/16/2009
							To: 29-8060 Gatesmeadow Way									
(8062) Noble Rock Lane	0.09	420	R				From: 29-8079 Rock Crystal Dr				NA			NA		07/30/2001
							To: 29-8364 Noble Rock Ct									
(8063) Melstone Ct	0.10	150	R				From: Cul-de-Sac				NA			NA		09/01/2001
							To: 29-8074 Melstone Dr									
(8064) Stonehunt Ct	0.05	60	R				From: Cul-de-Sac				NA			NA		08/01/2001
							To: 29-8065 Stonehunt Pl									
(8065) Stonehunt Pl	0.10	150	R				From: Cul-de-Sac				NA			NA		08/01/2001
							To: 29-7939 Stonehunt Way									
(8065) Stonehunt Pl	0.07	380	R				From: 29-7939 Stonehunt Way				NA			NA		08/01/2001
							To: 29-8064 Stonehunt Ct									
(8065) Stonehunt Pl	0.10	140	R				From: 29-8064 Stonehunt Ct				NA			NA		08/01/2001
							To: Cul-de-Sac									
(8066) Clear Springs Ct	0.04	70	R				From: Cul-de-Sac				NA			NA		08/01/2001
							To: 29-3546									
(8067) Springstone Ct	0.09	160	R				From: 29-8068 Springstone Pl				NA			NA		08/01/2001
							To: Cul-de-Sac									
(8068) Springstone Pl	0.17	570	R				From: Cul-de-Sac				NA			NA		08/01/2001
							To: 29-3546									
(8069) Otter Run Ct	0.05	110	R				From: 29-3546				NA			NA		08/01/2001
							To: Cul-de-Sac									
(8070) Otter Run Lane	0.06	860	R				From: 29-3546 Springstone Dr				NA			NA		08/01/2001
							To: 29-7825 Union Village Circle									
(8070) Union Village Ct	0.08	NA					From: 29-7825 Union Village Circle				NA			NA		
							To: Cul-de-Sac									
(8071) Rock Lawn Dr	0.27	280	R				From: 29-8079 Rock Crystal Dr				NA			NA		07/30/2001
							To: 29-8073 Stonebrook Dr									
(8072) Stonebrook Ct	0.07	100	R				From: 29-8073 Stonebrook Dr				NA			NA		07/31/2001
							To: Cul-de-Sac									
(8073) Stonebrook Dr	0.20	260	R				From: Cul-de-Sac				NA			NA		07/31/2001
							To: 29-8075 Stonefield Dr									
(8074) Melstone Dr	0.14	NA					From: Cul-de-Sac				NA			NA		
							To: 29-8076 Battle Rock Dr									

Virginia Department of Transportation
Traffic Engineering Division
2012
Annual Average Daily Traffic Volume Estimates By Section of Route
Fairfax Maintenance Area

Route	Length	AADT	QA	4Tire	Bus	-----Truck-----				QC	K Factor	QK	Dir Factor	AAWDT	QW	Year
						2Axle	3+Axle	1Trail	2Trail							
Fairfax County																
(8075) Stonefield Dr	0.72	5800	R									NA		NA		07/30/2001
(8076) Battle Rock Dr	0.38	740	R									NA		NA		08/01/2001
(8077) Rock Flint Ct	0.07	NA										NA		NA		
(8077) Woodland Run Dr	0.09	140	R									NA		NA		08/01/2001
(8078) Woodland Run Ct	0.09	NA										NA		NA		
(8078) Woodland Run Ct	0.08	NA										NA		NA		
(8079) Rock Crystal Dr	0.13	680	R									NA		NA		07/30/2001
(8079) Rock Crystal Dr	0.19	1100	R									NA		NA		07/30/2001
(8080) Rockland Dr	0.40	290	R									NA		NA		07/31/2001
(8080) Rockland Dr	0.31	950	R									NA		NA		07/31/2001
(8080) Rockland Dr	0.20	550	R									NA		NA		07/31/2001
(8081) Stone Shadow Ct	0.05	70	R									NA		NA		08/01/2001
(8082) Stonedale Lane	0.15	540	R									NA		NA		07/31/2001
(8083) Stonedale Ct	0.05	90	R									NA		NA		07/31/2001
(8084) Foggy Hills Way	0.10	660	R									NA		NA		07/31/2001
(8085) Foggy Hills Ct	0.07	160	R									NA		NA		07/31/2001
(8085) Foggy Hills Ct	0.08	100	R									NA		NA		07/31/2001
(8086) Marblestone Dr	0.59	220	R									NA		NA		07/31/2001
(8087) Shalestone Dr	0.21	220	R									NA		NA		07/31/2001
(8088) Shalestone Ct	0.10	140	R									NA		NA		07/31/2001

Virginia Department of Transportation
Traffic Engineering Division
2012
Annual Average Daily Traffic Volume Estimates By Section of Route
Fairfax Maintenance Area

Route	Length	AADT	QA	4Tire	Bus	-----Truck-----				QC	K Factor	QK	Dir Factor	AAWDT	QW	Year
						2Axle	3+Axle	1Trail	2Trail							
Fairfax County																
(8089) Stonefield Lane	0.13	700	R			From: 29-8086 Marblestone Dr					NA		NA			07/31/2001
						To: 29-8075 Stonefield Dr										
(8090) Counter Pl	0.09	NA				From: Cul-de-Sac					NA		NA			
						To: 29-5880										
(8091) Downhaul Lane	0.04	310	R			From: 29-643 Lee Chapel Rd					NA		NA			02/19/2009
						To: 29-8092 Stanchion Lane										
(8092) Stanchion Lane	0.05	NA				From: Cul-de-Sac					NA		NA			
						To: 29-8091 Downhaul Lane										
(8092) Stanchion Lane	0.10	NA				From: 29-8091 Downhaul Lane					NA		NA			
						To: Cul-de-Sac										
(8093) Cleat Ct	0.03	NA				From: 29-8092 Stanchion Lane					NA		NA			
						To: Cul-de-Sac										
(8094) Yardarm Lane	0.16	120	R			From: Cul-de-Sac					NA		NA			12/04/2001
						To: 29-643 Lee Chapel Rd										
(8095) Sloop Ct	0.05	100	R			From: Cul-de-Sac					NA		NA			11/13/2001
						To: 29-5854 Retriever Rd										
(8097) Davis Dr	0.20	90	R			From: Cul-de-Sac					NA		NA			04/24/2003
						To: 29-8098 Wrights Hollow Lane										
(8097) Davis Dr	0.39	480	R			From: 29-8098 Wrights Hollow Lane					NA		NA			04/24/2003
						To: SR 123; 29-8334										
(8098) Wrights Hollow Lane	0.08	40	R			From: Dead End					NA		NA			04/24/2003
						To: 29-8097 Davis Dr										
(8098) Wrights Hollow Lane	0.15	90	R			From: 29-8097 Davis Dr					NA		NA			04/24/2003
						To: Dead End										
(8099) Heather Point Dr	0.08	100	R			From: Dead End					NA		NA			05/01/2003
						To: Dead End										
(8100) Flint Lee Rd	0.35	2500	R			From: Cul-de-Sac					NA		NA			05/13/2003
						To: 29-661 Lee Rd; Old Lee Rd										
(8101) Jarvis Ct	0.07	NA				From: SR 193 Georgetown Pike					NA		NA			
						To: Cul-de-Sac										
(8102) Scotts Crossing	0.11	7800	R			From: SR 123 Dolley Madison Blvd					NA		NA			02/25/2009
						To: 29-3543 Capital One Dr										
(8103) Sugarstone Ct	0.11	120	R			From: Cul-de-Sac					NA		NA			05/19/2002
						To: 29-695 Kirby Rd										
(8104) Artnauman Ct	0.13	NA				From: 29-694 Lewinsville Rd					NA		NA			
						To: Cul-de-Sac										
(8105) Eds Dr	0.76	4100	R			From: 29-668 S; McLearen Rd					NA		NA			06/28/2005
						To: 29-668 N; McLearen Rd										

Virginia Department of Transportation
Traffic Engineering Division
2012
Annual Average Daily Traffic Volume Estimates By Section of Route
Fairfax Maintenance Area

Route	Length	AADT	QA	4Tire	Bus	-----Truck-----				QC	K Factor	QK	Dir Factor	AAWDT	QW	Year
						2Axle	3+Axle	1Trail	2Trail							
Fairfax County																
(8106) Maverick Lane	0.14	150	R			From: 29-2527 Mustang Dr					NA		NA			05/22/2002
						To: Cul-de-Sac										
(8107) Madrillon Oaks Ct	0.11	NA				From: Cul-de-Sac					NA		NA			
						To: 29-839 Madrillon Rd										
(8108) Madrillon Estates Dr	0.19	520	R			From: Cul-de-Sac					NA		NA			06/06/2002
						To: 29-839 Madrillon Rd										
(8109) Bent Willow Dr	0.08	440	R			From: 29-613 Van Dorn St					NA		NA			06/02/2003
						To: Dead End										
(8110) Crown Royal Dr	0.43	NA				From: Dead End					NA		NA			
						To: 29-613 Van Dorn St										
(8111) High Meadow Rd	0.32	NA				From: Cul-de-Sac					NA		NA			
						To: 29-8110										
(8112)	0.10	NA				From: 29-1218					NA		NA			
						To: Cul-de-Sac										
(8113) Manchester Blvd	0.77	29000	R			From: 29-613 Beulah St					NA		NA			12/01/2009
						To: 29-8114 E. Manchester Lakes Dr										
(8113) Kingstown Blvd	0.70	19000	R			From: 29-613, S Van Dom St					NA		NA			12/01/2009
						To: 29-8113 W. Manchester Blvd										
(8114) Manchester Lakes Dr	0.63	3400	R			From: 29-8113 E. Manchester Blvd					NA		NA			05/13/2003
						To: Cul-de-Sac										
(8114) Manchester Lakes Dr	0.21	3000	R			From: 29-613 Beulah St					NA		NA			05/13/2003
						To: 29-8114										
(8116) Woodlake Lane	0.02	490	R			From: 29-8692 Lake Village Dr					NA		NA			05/15/2003
						To: T-Intersection										
(8116) Woodlake Lane	0.14	NA				From: Cul-de-Sac East					NA		NA			
						To: Cul-de-Sac West										
(8116) Woodlake Lane	0.10	NA				From: T Intersection					NA		NA			
						To: 29-4105 Meriwether Lane										
(8117) Tobey Ct	0.10	90	R			From: Cul-de-Sac					NA		NA			05/12/2003
						To: Cul-de-Sac										
(8118) Bayliss Knoll Ct	0.05	80	R			From: Cul-de-Sac					NA		NA			05/19/2003
						To: 29-4324										
(8119) Layne Estates Ct	0.06	80	R			From: Cul-de-Sac					NA		NA			05/19/2003
						To: 29-803 Old Rolling Rd										
(8120) Sand Rock Lane	0.30	180	R			From: 29-4978 Melville Lane					NA		NA			08/03/2000
						To: Cul-de-Sac										

Virginia Department of Transportation
Traffic Engineering Division
2012
Annual Average Daily Traffic Volume Estimates By Section of Route
Fairfax Maintenance Area

Route	Length	AADT	QA	4Tire	Bus	-----Truck-----				QC	K Factor	QK	Dir Factor	AAWDT	QW	Year
						2Axle	3+Axle	1Trail	2Trail							
Fairfax County																
(8121) Sand Rock Ct	0.15	130	R								NA		NA			08/03/2000
(8122) Crystal Rock Ct	0.06	70	R								NA		NA			08/03/2000
(8123) Quartz Rock Ct	0.05	60	R								NA		NA			08/03/2000
(8124) Granite Rock Dr	0.23	100	R								NA		NA			08/03/2000
(8125) Granite Rock Ct	0.14	90	R								NA		NA			08/03/2000
(8126) Marble Rock Dr	0.43	190	R								NA		NA			08/03/2000
(8127) Marble Rock Ct	0.07	100	R								NA		NA			08/03/2000
(8128) Rippling Pond Dr	0.11	530	R								NA		NA			04/22/2003
(8128) Rippling Pond Dr	0.19	1300	R								NA		NA			04/22/2003
(8129) Marble Wood Lane	0.07	850	R								NA		NA			04/22/2003
(8130) Ridgebrook Dr	0.04	250	R								NA		NA			04/22/2003
(8130) Ridgebrook Dr	0.04	60	R								NA		NA			04/22/2003
(8131) Deercreek Pl	0.07	110	R								NA		NA			04/24/2003
(8132) Davisfield Lane	0.09	270	R								NA		NA			04/22/2003
(8134) Burke Chase Ct	0.04	110	R								NA		NA			05/15/2003
(8134) Burke Chase Ct	0.06	70	R								NA		NA			05/15/2003
(8135) Lagarde Lane	0.03	NA									NA		NA			
(8136) Hunt Manor Dr	0.15	440	R								NA		NA			05/15/2002
(8137) Hunt Manor Ct	0.10	220	R								NA		NA			05/15/2002

Virginia Department of Transportation
Traffic Engineering Division
2012
Annual Average Daily Traffic Volume Estimates By Section of Route
Fairfax Maintenance Area

Route	Length	AADT	QA	4Tire	Bus	-----Truck-----				QC	K Factor	QK	Dir Factor	AAWDT	QW	Year
						2Axle	3+Axle	1Trail	2Trail							
Fairfax County																
(8139) Upper Wynnewood Ct	0.08	80	R								NA			NA		05/15/2002
(8140) Beechnut Ct	0.18	200	R								NA			NA		11/07/2001
(8141) Summersweet Ct	0.14	200	R								NA			NA		11/07/2001
(8142) Scarlet Oak Ct	0.20	210	R								NA			NA		11/07/2001
(8143) Esquire Lane	0.13	400	R								NA			NA		05/15/2002
(8144) Lellah Ct	0.06	NA									NA			NA		
(8145) Solitaire Lane	0.26	600	R								NA			NA		04/22/2002
(8146) Solitaire Way	0.06	150	R								NA			NA		04/22/2002
(8147) Still Water Way	0.07	130	R								NA			NA		04/22/2002
(8148) Madrillon Creek Ct	0.13	360	R								NA			NA		04/22/2002
(8149) Dominion Crest Lane	0.07	100	R								NA			NA		04/22/2002
(8150) Viewcrest Dr	0.19	750	R								NA			NA		11/08/2001
(8150) Viewcrest Dr	0.35	NA									NA			NA		
(8151) Stoney Creek Ct	0.14	110	R								NA			NA		11/08/2001
(8152) Woodshade Ct	0.07	100	R								NA			NA		11/08/2001
(8153) Valley Dr	0.41	490	R								NA			NA		11/08/2001
(8153) Valley Dr	0.35	940	R								NA			NA		11/08/2001
(8154) Shady Cove Dr	0.20	150	R								NA			NA		11/08/2001
(8155) Lakeloft Ct	0.10	90	R								NA			NA		11/08/2001

Virginia Department of Transportation
Traffic Engineering Division
2012
Annual Average Daily Traffic Volume Estimates By Section of Route
Fairfax Maintenance Area

Route	Length	AADT	QA	4Tire	Bus	-----Truck-----				QC	K Factor	QK	Dir Factor	AAWDT	QW	Year
						2Axle	3+Axle	1Trail	2Trail							
Fairfax County																
(8156) Rough Run Ct	0.10	150	R								NA			NA		11/08/2001
(8157) Full View Dr	0.09	820	R								NA			NA		10/11/2000
(8158) Crooked Creek Ct	0.11	110	R								NA			NA		11/08/2001
(8159) View Point Ct	0.06	140	R								NA			NA		11/08/2001
(8160) Dulles Technology Dr	0.34	3000	R								NA			NA		06/28/2005
(8160) Dulles Technology Dr	0.32	2800	R								NA			NA		06/28/2005
(8161) River Birch Rd	0.31	4100	R								NA			NA		11/16/2009
(8161) River Birch Rd	0.42	860	R								NA			NA		06/28/2005
(8162) Armetale Lane	0.34	840	R								NA			NA		04/24/2003
(8163) Armetale Ct	0.09	80	R								NA			NA		04/24/2003
(8164) Silverose Ct	0.04	60	R								NA			NA		04/24/2003
(8165) Lee Overlook Rd	0.10	620	R								NA			NA		04/24/2003
(8166) Winslow Dr	0.39	190	R								NA			NA		03/04/2009
(8167) Winslow Ct	0.26	48	R								NA			NA		05/08/2003
(8168) Barsky Ct	0.19	NA									NA			NA		
(8168) Barsky Ct	0.10	NA									NA			NA		
(8169) Pohick Ct	0.11	NA									NA			NA		
(8170) Frog Hollow Ct	0.07	200	R								NA			NA		1996
(8170) Frog Hollow Ct	0.12	110	R								NA			NA		1996
(8171) Bradley Farm Dr	0.02	10	R								NA			NA		1996

Virginia Department of Transportation
Traffic Engineering Division
2012
Annual Average Daily Traffic Volume Estimates By Section of Route
Fairfax Maintenance Area

Route	Length	AADT	QA	4Tire	Bus	-----Truck-----				QC	K Factor	QK	Dir Factor	AAWDT	QW	Year
						2Axle	3+Axle	1Trail	2Trail							
Fairfax County																
(8171) Bradley Farm Dr	0.16	60	R			From: 29-8172 Bradley Acres Ct					NA			NA		1996
						To: Cul-de-Sac										
(8172) Bradley Acres Ct	0.06	110	R			From: Cul-de-Sac					NA			NA		1996
						To: 29-8171 Bradley Farm Dr										
(8173) Brookhill Lane	0.05	150	R			From: Cul-de-Sac					NA			NA		04/25/2002
(8173) Brookhill Lane	0.14	680	R			From: 29-8174 Brookstone Lane					NA			NA		06/28/2005
						To: 29-6775 Cheddar Dr										
(8174) Brookstone Lane	0.14	750	R			From: 29-8173 Brookhill Lane					NA			NA		06/28/2005
(8174) Brookstone Lane	0.07	70	R			From: 29-8175 Brookstone Ct					NA			NA		04/25/2002
						To: Dead End										
(8175) Brookstone Ct	0.08	110	R			From: Cul-de-Sac					NA			NA		04/25/2002
						To: 29-8174 Brookstone Lane										
(8176) Park Royal Dr	0.28	420	R			From: 29-681 Walker Rd					NA			NA		09/19/2005
(8176) Park Royal Dr	0.13	60	R			From: 29-8177 Park Royal Ct					NA			NA		1996
						To: Cul-de-Sac										
(8177) Park Royal Ct	0.09	50	R			From: Cul-de-Sac					NA			NA		1996
						To: 29-8176 Park Royal Dr										
(8178) Crippen Ct	0.08	880	R			From: 29-674; 29-7131					NA			NA		06/28/2005
(8178) Crippen Ct	0.12	90	R			From: 29-8179 Mountain Hope Ct					NA			NA		04/24/2002
						To: Cul-de-Sac										
(8179) Mountain Hope Ct	0.12	220	R			From: 29-8178 Crippen Ct					NA			NA		04/25/2002
						To: Cul-de-Sac										
(8180) Falls Bridge Lane	0.40	320	R			From: SR 193 Georgetown Pike					NA			NA		1996
						To: Dead End										
(8181) Bright Pond Lane	0.33	NA				From: 29-602 Reston Pkwy					NA			NA		
						To: Cul-de-Sac										
(8182) Clover Hunt Ct	0.06	NA				From: Cul-de-Sac					NA			NA		
						To: 29-8060 Gatesmeadow Way										
(8183) Rossmore Ct	0.32	140	R			From: SR 193 Georgetown Pike					NA			NA		04/24/2002
						To: Dead End										
(8184) Boehms Ct	0.09	260	R			From: Cul-de-Sac					NA			NA		04/24/2002
						To: SR 193 Georgetown Pike										
(8185) Chadwell Ct	0.08	80	R			From: 29-674 Springvale Rd					NA			NA		04/24/2002
						To: Cul-de-Sac										
(8186) Caris Glenne Dr	0.11	660	R			From: 29-680 Shaker Woods Rd					NA			NA		04/24/2002
						To: 29-8187 Arbor Oak Pl										

Virginia Department of Transportation
Traffic Engineering Division
2012
Annual Average Daily Traffic Volume Estimates By Section of Route
Fairfax Maintenance Area

Route	Length	AADT	QA	4Tire	Bus	-----Truck-----				QC	K Factor	QK	Dir Factor	AAWDT	QW	Year
						2Axle	3+Axle	1Trail	2Trail							
Fairfax County																
(8186) Caris Glenne Dr	0.29	570	R								NA			NA		03/10/2009
(8187) Arbor Oak Pl	0.17	160	R								NA			NA		04/24/2002
(8188) Dogwood Farm Lane	0.11	470	R								NA			NA		04/24/2002
(8188) Dogwood Farm Lane	0.14	100	R								NA			NA		04/24/2002
(8189) Grace Meadow Ct	0.14	260	R								NA			NA		04/23/2002
(8190) Lake Shore Dr	0.61	800	R								NA			NA		07/13/2005
(8191) Spring Chapel Ct	0.12	140	R								NA			NA		1996
(8192) Running Pump Lane	0.16	20	R								NA			NA		1996
(8193) Running Pump Ct	0.15	140	R								NA			NA		1996
(8194) Manderley Way	0.31	300	R								NA			NA		04/23/2002
(8195) Saffron Dr	0.16	160	R								NA			NA		04/23/2002
(8195) Saffron Dr	0.04	280	R								NA			NA		04/23/2002
(8196) Tarragon Ct	0.06	130	R								NA			NA		04/24/2002
(8197) Cinnamon Oaks Ct	0.11	250	R								NA			NA		04/24/2002
(8198) Franklin Manor Ct	0.05	80	R								NA			NA		1996
(8199) Franklin View Ct	0.06	370	R								NA			NA		1996
(8200) Willow Oaks Corporate Dr	0.26	NA									NA			NA		
(8201) Luton Hill Way	0.08	40	R								NA			NA		08/06/2001
(8201) Luton Hill Way	0.04	480	R								NA			NA		08/07/2001

Virginia Department of Transportation
Traffic Engineering Division
2012
Annual Average Daily Traffic Volume Estimates By Section of Route
Fairfax Maintenance Area

Route	Length	AADT	QA	4Tire	Bus	-----Truck-----				QC	K Factor	QK	Dir Factor	AAWDT	QW	Year
						2Axle	3+Axle	1Trail	2Trail							
Fairfax County																
(8202) Tarn Hill Dr	0.05	47	R								NA			NA		08/06/2001
(8202) Tarn Hill Dr	0.06	130	R								NA			NA		08/06/2001
(8203) Newby Hall Ct	0.08	70	R								NA			NA		08/06/2001
(8204) Quiet Cove	0.13	NA									NA			NA		
(8205) Meadwood Forest Ct	0.08	NA									NA			NA		
(8206) Bayliss Pl	0.10	150	R								NA			NA		05/19/2003
(8206) Bayliss Pl	0.05	40	R								NA			NA		05/19/2003
(8207) Chambray Way	0.07	240	R								NA			NA		04/24/2002
(8208) Annandale Ct	0.07	90	R								NA			NA		1997
(8209) Hansford Ct	0.11	200	R								NA			NA		05/12/2003
(8210) Meadowville Ct	0.23	290	R								NA			NA		1996
(8211) Kelly Ct	0.06	90	R								NA			NA		1996
(8212) Rowland Dr	0.08	NA									NA			NA		
(8212) Rowland Dr	0.08	460	R								NA			NA		06/28/2005
(8212) Rowland Dr	0.17	320	R								NA			NA		06/28/2005
(8212) Rowland Dr	0.06	210	R								NA			NA		04/24/2002
(8213) Woodbrook Lane	0.29	950	R								NA			NA		04/24/2002
(8214) Riverscape Rn	0.34	1700	R								NA			NA		04/24/2002
(8215) Sugarland Valley Dr	0.43	480	R								NA			NA		1996
(8216) Sandy Ct	0.12	140	R								NA			NA		1996

Virginia Department of Transportation
Traffic Engineering Division
2012
Annual Average Daily Traffic Volume Estimates By Section of Route
Fairfax Maintenance Area

Route	Length	AADT	QA	4Tire	Bus	-----Truck-----				QC	K Factor	QK	Dir Factor	AAWDT	QW	Year
						2Axle	3+Axle	1Trail	2Trail							
Fairfax County																
(8217) Courtney Ct	0.10	90	R									NA		NA		1996
(8218) Heather Way	0.16	180	R									NA		NA		1996
(8218) Heather Way	0.06	960	R									NA		NA		08/10/2005
(8218) Heather Way	0.07	NA										NA		NA		
(8219) Cameo Ct	0.11	130	R									NA		NA		1996
(8220) Myra Virginia Ct	0.09	50	R									NA		NA		1996
(8221) Macao Ct	0.11	90	R									NA		NA		1996
(8221) Macao Ct	0.12	100	R									NA		NA		1996
(8222) Eaton Park Rd	0.01	80	R									NA		NA		1996
(8222) Eaton Park Rd	0.26	190	R									NA		NA		08/16/2005
(8223) Eaton Ct	0.11	20	R									NA		NA		1996
(8224) Lamplight Dr	0.05	1100	R									NA		NA		05/06/2002
(8224) Lamplight Dr	0.08	700	R									NA		NA		05/06/2002
(8225) Tolman Rd	0.09	450	R									NA		NA		05/06/2002
(8226) Misty Creek Lane	0.54	580	R									NA		NA		03/10/2009
(8226) Misty Creek Lane	0.04	1700	R									NA		NA		05/06/2002
(8226) Misty Creek Lane	0.13	1800	R									NA		NA		05/05/2002
(8227) Paramount Rd	0.08	430	R									NA		NA		05/06/2002
(8228) Broadrun Dr	0.12	520	R									NA		NA		05/06/2002
(8229) Magnolia Ridge Rd	0.13	210	R									NA		NA		11/26/2001

Virginia Department of Transportation
Traffic Engineering Division
2012
Annual Average Daily Traffic Volume Estimates By Section of Route
Fairfax Maintenance Area

Route	Length	AADT	QA	4Tire	Bus	-----Truck-----				QC	K Factor	QK	Dir Factor	AAWDT	QW	Year
						2Axle	3+Axle	1Trail	2Trail							
Fairfax County																
(8230) Andrew Forest Way	0.06	80	R								NA			NA		11/27/2001
(8230) Cherry Ridge Rd	0.07	60	R								NA			NA		11/27/2001
(8231) Bayberry Ridge Rd	0.14	1500	R								NA			NA		11/27/2001
(8231) Bayberry Ridge Rd	0.14	980	R								NA			NA		11/27/2001
(8231) Bayberry Ridge Rd	0.19	1000	R								NA			NA		11/27/2001
(8232) Chestnut Ridge Rd	0.26	390	R								NA			NA		11/27/2001
(8233) Hemlock Ridge Rd	0.06	60	R								NA			NA		11/27/2001
(8234) Spruce Ridge Rd	0.04	60	R								NA			NA		11/26/2001
(8235) Sycamore Ridge Rd	0.06	110	R								NA			NA		11/26/2001
(8236) Elm Ridge Rd	0.10	150	R								NA			NA		11/27/2001
(8237) Banyon Ridge Rd	0.07	100	R								NA			NA		11/27/2001
(8238) Copperleaf Ct	0.09	140	R								NA			NA		11/26/2001
(8239) Copperleaf Lane	0.20	460	R								NA			NA		11/26/2001
(8240) Walnut Ridge Rd	0.24	430	R								NA			NA		11/27/2001
(8241) Oak Hollow Ct	0.08	110	R								NA			NA		11/27/2001
(8242) Overlake Ct	0.08	140	R								NA			NA		11/27/2001
(8243) Jeffrey Ct	0.10	170	R								NA			NA		11/27/2001
(8244) Little Ridge Lane	0.06	140	R								NA			NA		11/27/2001
(8245) John Way	0.04	120	R								NA			NA		11/27/2001
(8245) John Way	0.10	160	R								NA			NA		02/17/2009

Virginia Department of Transportation
Traffic Engineering Division
2012
Annual Average Daily Traffic Volume Estimates By Section of Route
Fairfax Maintenance Area

Route	Length	AADT	QA	4Tire	Bus	-----Truck-----				QC	K Factor	QK	Dir Factor	AAWDT	QW	Year
						2Axle	3+Axle	1Trail	2Trail							
Fairfax County																
(8245) John Way	0.06	NA					From: 29-6081 Triple Ridge Dr					NA		NA		
							To: Cul-de-Sac									
(8246) Silverline Dr	0.03	30	R				From: Dead End					NA		NA		11/27/2001
							To: 29-8245 John Way									
(8247) Cross Chase Ct	0.08	1500	R				From: SR 123 Ox Rd					NA		NA		04/23/2003
							To: 29-8347 Meadow Crossing Way									
(8247) Cross Chase Ct	0.15	1300	R				From: 29-8347 Meadow Crossing Wy					NA		NA		04/23/2003
							To: 29-8336 Cross Chase Circle									
(8247) Cross Chase Ct	0.09	120	R				From: Cul-de-Sac					NA		NA		04/23/2003
							To: 29-2601 Lee St									
(8248) Old Burke Lake Rd	0.68	720	R				From: Dead End					NA		NA		11/23/2009
							To: Dead End									
(8249) Old Burke Lake Rd	0.23	NA					From: 29-652 Burke Rd					NA		NA		
							To: Cul-de-Sac									
(8249) Old Burke Lake Rd	0.11	NA					From: Begin Loop					NA		NA		
							To: 29-659 Union Mill Rd									
(8250) South Springs Dr	1.30	230	R				From: 29-7935					NA		NA		08/01/2001
							To: Cul-de-Sac									
(8251) White Stone Ct	0.13	220	R				From: Cul-de-Sac					NA		NA		08/01/2001
							To: 29-8250 South Springs Dr									
(8253) Deepwood Farm Dr	0.19	140	R				From: Cul-de-Sac					NA		NA		10/11/2000
							To: 29-8250 South Springs Dr									
(8253) Bluestone Place	0.14	160	R				From: Cul-de-Sac					NA		NA		10/11/2000
							To: 29-8253 Bluestone Place									
(8254) Bluestone Ct	0.12	200	R				From: Cul-de-Sac					NA		NA		08/01/2001
							To: 29-8250 W; South Springs Dr									
(8255) Springs Circle	0.18	190	R				From: 29-8250 E; South Springs Dr					NA		NA		08/01/2001
							To: Cul-de-Sac									
(8256) Springs Ct	0.06	110	R				From: Cul-de-Sac					NA		NA		08/01/2001
							To: 29-8255 Springs Circle									
(8257) Springhouse Circle	0.32	210	R				From: 29-8250 W; South Springs Dr					NA		NA		08/01/2001
							To: 29-8250 E; South Springs Dr									
(8258) Springhouse Ct	0.11	140	R				From: Cul-de-Sac					NA		NA		08/01/2001
							To: 29-8257 Springhouse Circle									
(8259) Stonehaven Ct	0.11	180	R				From: 29-8250 South Springs Dr					NA		NA		04/24/2003
							To: Cul-de-Sac									
(8260) Bloom Ct	0.08	160	R				From: 29-6759 Dunleigh Dr					NA		NA		01/23/2002
							To: Cul-de-Sac									

Virginia Department of Transportation
Traffic Engineering Division
2012
Annual Average Daily Traffic Volume Estimates By Section of Route
Fairfax Maintenance Area

Route	Length	AADT	QA	4Tire	Bus	-----Truck-----				QC	K Factor	QK	Dir Factor	AAWDT	QW	Year
						2Axle	3+Axle	1Trail	2Trail							
Fairfax County																
(8261) Jerell Ct	0.08	110	R									NA		NA		01/23/2002
(8262) Rich Ct	0.04	70	R									NA		NA		01/23/2002
(8263) Weetman St	0.06	80	R									NA		NA		01/23/2002
(8264) Oak Stone Ct	0.08	60	R									NA		NA		08/01/2001
(8265) Mystic Meadow Way	0.26	430	R									NA		NA		05/08/2002
(8266) Old Saybrook Court	0.07	30	R									NA		NA		1996
(8267) Old Saybrook Way	0.23	90	R									NA		NA		1996
(8268) Scenic Way	0.28	390	R									NA		NA		1997
(8269) Elmview Pl	0.51	70	R									NA		NA		1996
(8270) Patowmack Dr	0.36	300	R									NA		NA		1996
(8270) Patowmack Dr	0.09	NA										NA		NA		
(8271) Patowmack Ct	0.15	NA										NA		NA		
(8272) Grand Hamptons Dr	0.17	510	R									NA		NA		05/02/2002
(8273) Jonathons Glen Way	0.14	350	R									NA		NA		05/02/2002
(8273) Jonathons Glen Way	0.06	NA										NA		NA		
(8274) Windsor Hall Way	0.32	220	R									NA		NA		05/08/2002
(8275) Northfalls Ct	0.18	250	R									NA		NA		05/02/2002
(8276) Springvale Forest Court	0.22	220	R									NA		NA		05/02/2002
(8277) Windy Hollow Rd	0.47	230	R									NA		NA		05/02/2002

Virginia Department of Transportation
Traffic Engineering Division
2012
Annual Average Daily Traffic Volume Estimates By Section of Route
Fairfax Maintenance Area

Route	Length	AADT	QA	4Tire	Bus	-----Truck-----				QC	K Factor	QK	Dir Factor	AAWDT	QW	Year
						2Axle	3+Axle	1Trail	2Trail							
Fairfax County																
(8277) Windy Hollow Rd	0.25	NA														
(8278) Windy Hollow Ct	0.15	240	R													05/02/2002
(8279) Allenwood Lane	0.23	260	R													04/16/2002
(8280) Cavalier Woods Lane	0.16	970	R													08/02/2001
(8280) Cavalier Woods Lane	0.03	1000	R													08/02/2001
(8280) Cavalier Woods Lane	0.11	430	R													08/02/2001
(8281) Cavalier Woods Dr	0.08	130	R													08/02/2001
(8281) Cavalier Woods Dr	0.10	150	R													08/02/2001
(8282) Caballero Way	0.07	140	R													08/02/2001
(8283) Jarist Dr	0.10	540	R													08/02/2001
(8283) Jarist Dr	0.10	150	R													08/07/2001
(8284) Jaybird Ct	0.08	130	R													08/02/2001
(8285) Union Mill Rd	0.50	12000	F	98%	1%	0%	0%	0%	0%	C	0.098	F	0.651	13000	F	2012
(8285)	0.33	7200	F	98%	1%	0%	0%	0%	0%	C	0.101	F	0.581	7700	F	2012
(8286) Ruddy Duck Rd	0.21	1500	R													05/13/2003
(8287) Trey Lane	0.04	1300	R													04/02/2003
(8287) Trey Lane	0.03	600	R													04/02/2003
(8287) Trey Lane	0.07	340	R													04/02/2003
(8287) Trey Lane	0.05	110	R													04/02/2003
(8288) Lonesome Dove Ct	0.15	110	R													04/02/2003
(8289) Green Mallard Ct	0.09	190	R													04/02/2003

Virginia Department of Transportation
Traffic Engineering Division
2012
Annual Average Daily Traffic Volume Estimates By Section of Route
Fairfax Maintenance Area

Route	Length	AADT	QA	4Tire	Bus	-----Truck-----				QC	K Factor	QK	Dir Factor	AAWDT	QW	Year
						2Axle	3+Axle	1Trail	2Trail							
Fairfax County																
(8290) Upper Wynnewood Pl	0.32	120	R								NA			NA		1996
						From: Cul-de-Sac										
						To: 29-669 Bennett Rd										
(8290) Upper Wynnewood Pl	0.08	600	R								NA			NA		06/28/2005
						From: 29-8139 Upper Wynnewood Ct										
(8290) Upper Wynnewood Pl	0.03	250	R								NA			NA		05/15/2002
						To: Dead End										
(8291) Kyler Lane	0.16	80	R								NA			NA		03/10/2009
						From: 29-10040 Navy Dr										
						To: 29-8290 Upper Wynnewood Pl										
(8292) Elliott An Ct	0.07	NA									NA			NA		
						From: Cul-de-Sac										
						To: 29-8293 Taylor Makenzye Ct										
(8292) Elliott An Ct	0.07	400	R								NA			NA		03/11/2009
						To: 29-8382 Cobra Dr										
(8293) Taylor Makenzye Ct	0.13	NA									NA			NA		
						From: 29-8292 Elliott An Ct										
						To: Cul-de-Sac										
(8294) Amy Way	0.10	590	R								NA			NA		03/23/2009
						From: 29-8382 Cobra Dr										
						To: 29-8295 Jeannie Anna Ct										
(8295) Jeannie Anna Ct	0.14	NA									NA			NA		
						From: Cul-de-Sac										
						To: 29-8294 Amy Way										
(8295) Jeannie Anna Ct	0.12	NA									NA			NA		
						To: Cul-de-Sac										
(8296) Oakton Hills Dr	0.10	260	R								NA			NA		05/07/2002
						From: 29-672 Vale Rd										
						To: 29-8297 Oakton Hills Ct										
(8296) Oakton Hills Dr	0.21	210	R								NA			NA		05/07/2002
						To: Cul-de-Sac										
(8297) Oakton Hills Ct	0.11	110	R								NA			NA		05/07/2002
						From: Cul-de-Sac										
						To: 29-8296 Oakton Hills Dr										
(8298) Hurlingham Lane	0.11	NA									NA			NA		
						From: Cul-de-Sac										
						To: 29-8393 Tournament Dr										
(8299) Woodland Falls Dr	0.40	160	R								NA			NA		1996
						From: 29-717 Utterback Store Rd										
						To: Cul-de-Sac										
(8300) Eagle Tavern Way	0.05	10	R								NA			NA		10/06/2000
						From: Cul-de-Sac										
						To: 29-8580 29-8580 Meherrin Dr										
(8300) Eagle Tavern Way	0.36	190	R								NA			NA		04/08/2003
						From: 29-8580 Meherrin Dr										
						To: 29-8585 Trillium House Lane										
(8300) Eagle Tavern Way	0.66	290	R								NA			NA		04/08/2003
						From: 29-8310 Beckford Way										
(8300) Eagle Tavern Way	0.17	440	R								NA			NA		10/06/2000
						To: 29-8309 McCambell County Line										
						From: 29-8309 McCambell Cluster										
(8300) Eagle Tavern Way	0.14	480	R								NA			NA		10/06/2000
						To: 29-8308 Pelhams Trace										
(8300) Eagle Tavern Way	0.10	620	R								NA			NA		10/06/2000
						From: 29-8302 Patrick Ct										

Virginia Department of Transportation
Traffic Engineering Division
2012
Annual Average Daily Traffic Volume Estimates By Section of Route
Fairfax Maintenance Area

Route	Length	AADT	QA	4Tire	Bus	-----Truck-----				QC	K Factor	QK	Dir Factor	AAWDT	QW	Year
						2Axle	3+Axle	1Trail	2Trail							
Fairfax County																
(8300) Eagle Tavern Way	0.12	1800	R				From: 29-8302 Patrick Ct					NA		NA		07/16/2001
(8300) Eagle Tavern Way	0.12	190	R				To: 29-609 Pleasant Valley Rd					NA		NA		04/08/2003
							From: Cul-de-Sac									
(8301) Ashmere Lane	0.13	110	R				To: 29-8300					NA		NA		07/16/2001
							From: Cul-de-Sac									
(8302) Patrick Ct	0.08	80	R				To: 29-8300					NA		NA		07/16/2001
							From: Cul-de-Sac									
(8303) Wetherburn Ct	0.13	NA					To: Cul-de-Sac					NA		NA		
							From: 29-609 Pleasant Valley Rd									
(8303) Wetherburn Dr	1.14	2500	R				To: End of Loop					NA		NA		07/17/2001
							From: Cul-de-Sac									
(8304) Barnesdale Path	0.13	280	R				To: Cul-de-Sac					NA		NA		07/16/2001
							From: 29-8303 Wetherburn Dr									
(8304) Barnesdale Path	0.12	NA					To: Cul-de-Sac					NA		NA		
							From: 29-8303 Wetherburn Dr									
(8305) Woodmere Pl	0.12	120	R				To: Cul-de-Sac					NA		NA		07/17/2001
							From: 29-8305 Woodmere Pl									
(8306) Bromfield Trace	0.09	120	R				To: Cul-de-Sac					NA		NA		07/17/2001
							From: 29-8303									
(8307) Stratton Major Ct	0.15	200	R				To: Cul-de-Sac					NA		NA		07/16/2001
							From: 29-8300									
(8308) Pelhams Trace	0.30	310	R				To: 29-8309 McCambell Cluster					NA		NA		07/16/2001
							From: 29-8300									
(8309) McCambell Cluster	0.11	260	R				To: 29-8310 Beckford Way					NA		NA		07/16/2001
							From: 29-8310 Beckford Way									
(8309) McCambell Cluster	0.12	30	R				To: 29-8308 Pelhams Trace					NA		NA		10/06/2000
							From: 29-8308 Pelhams Trace									
(8309) McCambell Cluster	0.05	70	R				To: Cul-de-Sac					NA		NA		04/08/2003
							From: 29-8311 Smiths Trace									
(8310) Beckford Way	0.07	250	R				To: 29-8300					NA		NA		07/16/2001
							From: 29-8309 McCambell Cluster									
(8310) Beckford Way	0.06	110	R				To: 29-8309 McCambell Cluster					NA		NA		10/06/2000
							From: Dead End									
(8311) Smiths Trace	0.10	90	R				To: 29-8310 Beckford Way					NA		NA		10/06/2000
							From: 29-8310 Beckford Way									
(8311) Smiths Trace	0.18	90	R				To: 29-8580					NA		NA		10/06/2000
							From: Cul-de-Sac									
(8312) Deer Pond Ct	0.06	130	R				To: 29-8028 Deer Pond Rd					NA		NA		04/14/2003

Virginia Department of Transportation
Traffic Engineering Division
2012
Annual Average Daily Traffic Volume Estimates By Section of Route
Fairfax Maintenance Area

Route	Length	AADT	QA	4Tire	Bus	-----Truck-----				QC	K Factor	QK	Dir Factor	AAWDT	QW	Year
						2Axle	3+Axle	1Trail	2Trail							
Fairfax County																
(8313) Mariah Ct	0.16	NA					From: 29-657 Walney Rd				NA			NA		
							To: Cul-de-Sac									
(8314) Vine Cottage Dr	0.07	140	R				From: 29-8580				NA			NA		07/16/2001
							To: 29-8300									
(8314) Vine Cottage Dr	0.13	130	R				From: Cul-de-Sac				NA			NA		04/08/2003
							To: 29-7703 Leighfield Valley Dr									
(8315) Old Nursery Ct	0.04	40	R				From: Cul-de-Sac				NA			NA		04/10/2003
							To: 29-7703 Leighfield Valley Dr									
(8316) Lewis Mill Way	0.26	1300	R				From: 29-7703 Leighfield Valley Dr				NA			NA		04/10/2003
							To: 29-8932 Autumn Glory Way									
(8317) Ferrara Ct	0.04	50	R				From: 29-7703 Leighfield Valley Dr				NA			NA		04/10/2003
							To: Cul-de-Sac									
(8318) Virginia Chase Dr	0.10	120	R				From: Cul-de-Sac				NA			NA		07/16/2001
							To: 29-8319 Virginia Chase Ct									
(8318) Virginia Chase Dr	0.03	190	R				From: 29-8319 Virginia Chase Ct				NA			NA		03/12/2009
							To: 29-620 Braddock Rd									
(8319) Virginia Chase Ct	0.06	50	R				From: Cul-de-Sac				NA			NA		06/18/2001
							To: 29-8318 Virginia Chase Dr									
(8320) Barros Dr	0.24	90	R				From: 29-969 SOUTH				NA			NA		10/06/2000
							To: 29-969 NORTH									
(8321) Silverthorn Rd	0.04	1000	R				From: 29-600 Silverbrook Rd				NA			NA		04/24/2003
							To: 29-8324 Argent Circle									
(8321) Silverthorn Rd	0.12	50	R				From: Cul-de-Sac				NA			NA		10/06/2000
							To: Cul-de-Sac									
(8322) Silvercreek Ct	0.05	100	R				From: Cul-de-Sac				NA			NA		11/15/2001
							To: 29-8324 Argent Circle									
(8323) Argent Ct	0.11	120	R				From: Cul-de-Sac				NA			NA		11/15/2001
							To: 29-8324 Argent Circle									
(8324) Argent Circle	0.72	130	R				From: Cul-de-Sac				NA			NA		10/06/2000
							To: Begin Loop									
(8324) Argent Circle	0.37	640	R				From: End Loop				NA			NA		11/15/2001
							To: SR 123 Ox Rd									
(8325) Crosspointe Dr	0.92	3600	R				From: SR 123 Ox Rd				NA			NA		11/15/2001
							To: 29-600 Silverbrook Rd									
(8325) Crosspointe Dr	0.03	3500	R				From: 29-600 Silverbrook Rd				NA			NA		11/15/2001
							To: 29-8324 Argent Circle									
(8325) Crosspointe Dr	0.09	110	R				From: 29-8324 Argent Circle				NA			NA		11/15/2001
							To: Cul-de-Sac									
(8326) Westpointe Dr	0.26	NA					From: Cul-de-Sac				NA			NA		
							To: 29-8325 W, Crosspointe Dr									

Virginia Department of Transportation
Traffic Engineering Division
2012
Annual Average Daily Traffic Volume Estimates By Section of Route
Fairfax Maintenance Area

Route	Length	AADT	QA	4Tire	Bus	-----Truck-----				QC	K Factor	QK	Dir Factor	AAWDT	QW	Year
						2Axle	3+Axle	1Trail	2Trail							
Fairfax County																
8326 Chase Glen Circle	1.03	280	R			From: 29-8325 W, Crosspointe Dr					NA			NA		10/11/2000
						To: 29-8325 E, Crosspointe Dr										
8327 Signal Pointe Way	0.10	100	R			From: 29-8326					NA			NA		11/15/2001
						To: Cul-de-Sac										
8328 Eagle Glen Terrace	0.27	390	R			From: 29-8325					NA			NA		11/15/2001
						To: Cul-de-Sac										
8329 Lake Mist Way	0.13	200	R			From: 29-8325					NA			NA		11/15/2001
						To: Cul-de-Sac										
8330 Lake Mist Ct	0.08	120	R			From: Cul-de-Sac					NA			NA		11/15/2001
						To: 29-8329 Lake Mist Way										
8331 Crosslake Dr	0.25	200	R			From: 29-8325					NA			NA		11/15/2001
						To: 29-8665 Gauge Dr										
8332 Lake Crest Terrace	0.13	170	R			From: Cul-de-Sac					NA			NA		11/15/2001
						To: 29-8325										
8333 Glen Eagles Lane	0.10	50	R			From: Cul-de-Sac					NA			NA		10/11/2000
						To: 29-8325										
8334 Weatherly Way	0.10	1100	R			From: SR 123 Ox Rd					NA			NA		11/26/2001
						To: 29-8336 Cross Chase Circle										
8334 Weatherly Way	0.09	140	R			From: 29-8335 Adams Chase Circle					NA			NA		11/26/2001
						To: Cul-de-Sac										
8334 Weatherly Way	0.05	120	R			From: 29-636					NA			NA		11/16/2001
						To: 29-8334 Weatherly Way										
8336 Cross Chase Circle	0.09	960	R			From: 29-8334 Weatherly Way					NA			NA		11/26/2001
						To: 29-8337										
8336 Cross Chase Circle	0.23	820	R			From: 29-8338 Wood Spice Lane					NA			NA		11/26/2001
						To: 29-8339 Southpointe Lane										
8336 Cross Chase Circle	0.08	110	R			From: Dead End; Gap					NA			NA		11/16/2001
						To: 29-8608 Chase Pointe Way										
8336 Cross Chase Circle	0.10	1200	R			From: 29-8247 Cross Chase Ct					NA			NA		04/24/2003
						To: Cul-de-Sac										
8337 Meadowcreek Lane	0.10	140	R			From: Cul-de-Sac					NA			NA		11/16/2001
						To: 29-8336 Cross Chase Circle										
8338 Wood Spice Lane	0.14	130	R			From: Cul-de-Sac					NA			NA		11/16/2001
						To: 29-8336 Cross Chase Circle										

Virginia Department of Transportation
Traffic Engineering Division
2012
Annual Average Daily Traffic Volume Estimates By Section of Route
Fairfax Maintenance Area

Route	Length	AADT	QA	4Tire	Bus	-----Truck-----				QC	K Factor	QK	Dir Factor	AAWDT	QW	Year
						2Axle	3+Axle	1Trail	2Trail							
Fairfax County																
8339	Southpointe Lane	0.07	80	R								NA		NA		11/16/2001
8340	Quail Pointe Lane	0.08	140	R								NA		NA		11/15/2001
8341	Heron Pond Lane	0.10	160	R								NA		NA		11/15/2001
8342	Eagle Trace	0.13	180	R								NA		NA		11/15/2001
8343	Mallard View	0.13	180	R								NA		NA		11/15/2001
8344	Foxhall Terrace	0.26	120	R								NA		NA		11/15/2001
8345	Larkview Lane	0.27	90	R								NA		NA		11/15/2001
8345	Larkview Terrace	0.07	440	R								NA		NA		11/15/2001
8346	Woodwren Lane	0.14	230	R								NA		NA		11/15/2001
8346	Woodwren Terrace	0.05	90	R								NA		NA		10/06/2000
8347	Meadow Crossing Way	0.22	1200	R								NA		NA		11/15/2001
8347	Meadow Crossing Way	0.12	1200	R								NA		NA		04/24/2003
8348	Meadow Edge Terrace	0.18	240	R								NA		NA		11/15/2001
8349	Upperridge Dr	0.29	6900	R								NA		NA		04/15/2002
8350	New Braddock Rd	0.43	3400	F	98%	2%	0%	0%	0%	C	0.133	F	0.506	3600	F	2012
8350	New Braddock Rd	0.26	10000	F	98%	2%	0%	0%	0%	F	0.102	F	0.74	11000	F	2012
8351	Centrewood Dr	0.14	16000	R								NA		NA		03/05/2009
8351	Centrewood Dr	0.94	11000	F	99%	1%	0%	0%	0%	C	0.095	F	0.614	12000	F	2012
8352	Field Encampment Rd	0.64	610	R								NA		NA		10/06/2000
8353	Drill Field Ct	0.15	210	R								NA		NA		10/06/2000

Virginia Department of Transportation
 Traffic Engineering Division
 2012
 Annual Average Daily Traffic Volume Estimates By Section of Route
 Fairfax Maintenance Area

Route	Length	AADT	QA	4Tire	Bus	-----Truck-----				QC	K Factor	QK	Dir Factor	AAWDT	QW	Year
						2Axle	3+Axle	1Trail	2Trail							
Fairfax County																
(8354) Flag Staff Ct	0.12	180	R								NA			NA		10/06/2000
(8355) Bunkers Ct	0.29	130	R								NA			NA		08/06/2001
(8356) Confederate Ridge Lane	0.26	1400	R								NA			NA		04/15/2002
(8357) General Lee Dr	0.16	70	R								NA			NA		04/09/2003
(8358) Top Sergeant Lane	0.09	150	R								NA			NA		10/06/2000
(8359) Old Centreville Rd	0.33	5600	R								NA			NA		03/05/2009
(8360) Flamborough Rd	0.44	1600	R								NA			NA		04/09/2003
(8361) Compton Heights Circle	0.04	870	R								NA			NA		07/30/2001
(8361) Compton Heights Circle	0.05	340	R								NA			NA		07/30/2001
(8361) Compton Heights Circke	0.40	550	R								NA			NA		07/30/2001
(8362) Compton Heights Ct	0.10	170	R								NA			NA		10/03/2000
(8362) Marleigh Lane	0.12	200	R								NA			NA		10/03/2000
(8363) Marleigh Ct	0.05	90	R								NA			NA		07/30/2001
(8364) Noble Rock Ct	0.08	190	R								NA			NA		07/30/2001
(8364) Noble Rock Ct	0.07	120	R								NA			NA		07/30/2001
(8365) Laurel Rock Dr	0.23	1100	R								NA			NA		08/06/2001
(8365) Laurel Rock Dr	0.15	1000	R								NA			NA		08/06/2001
(8366) Laurel Rock Ct	0.23	350	R								NA			NA		08/06/2001
(8367) Rock Brook Dr	0.06	160	R								NA			NA		05/13/2003
(8367) Rock Brook Dr	0.14	1300	R								NA			NA		08/06/2001

Virginia Department of Transportation
Traffic Engineering Division
2012
Annual Average Daily Traffic Volume Estimates By Section of Route
Fairfax Maintenance Area

Route	Length	AADT	QA	4Tire	Bus	-----Truck-----				QC	K Factor	QK	Dir Factor	AAWDT	QW	Year
						2Axle	3+Axle	1Trail	2Trail							
Fairfax County																
(8367) Rock Brook Dr	0.07	720	R								NA		NA			08/06/2001
(8368) Rock Still Ct	0.05	110	R								NA		NA			08/06/2001
(8369) Rock Fall Ct	0.15	240	R								NA		NA			08/06/2001
(8370) Lewis Knolls Dr	0.15	480	R								NA		NA			06/28/2005
(8371) Remington Rd	0.18	570	R								NA		NA			06/18/2002
(8372) Greenwood Pl	0.09	NA									NA		NA			
(8372) Greenwood Pl	0.13	240	R								NA		NA			06/18/2002
(8373) Castlewood Lane	0.07	110	R								NA		NA			1997
(8374) Welbourne Ct	0.07	300	R								NA		NA			05/07/2002
(8374) Welbourne Ct	0.04	180	R								NA		NA			1997
(8374) Welbourne Ct	0.07	60	R								NA		NA			1997
(8375) Rutherford Ct	0.06	60	R								NA		NA			1997
(8376) Cedar Lakes Dr	0.20	1800	R								NA		NA			05/13/2003
(8377) Dara Lane	0.11	NA									NA		NA			
(8378) Rainbow Rd	0.07	190	R								NA		NA			05/06/2002
(8379) Gables Lane	0.14	370	R								NA		NA			05/07/2002
(8380) Scotsmore Way	0.55	NA									NA		NA			
(8381) Glen Taylor Lane	0.63	160	R								NA		NA			1996
(8382) Cobra Dr	0.07	90	R								NA		NA			1996
(8382) Cobra Dr	0.06	3400	R								NA		NA			03/11/2009

Virginia Department of Transportation
Traffic Engineering Division
2012
Annual Average Daily Traffic Volume Estimates By Section of Route
Fairfax Maintenance Area

Route	Length	AADT	QA	4Tire	Bus	-----Truck-----				QC	K Factor	QK	Dir Factor	AAWDT	QW	Year
						2Axle	3+Axle	1Trail	2Trail							
Fairfax County																
(8382) Cobra Dr	0.13	3400	R								NA			NA		06/28/2005
(8382) Cobra Dr	0.14	2200	R								NA			NA		06/28/2005
(8383) Hughsmith Way	0.07	300	R								NA			NA		03/11/2009
(8384) Hughsmith Ct	0.05	90	R								NA			NA		1996
(8384) Hughsmith Ct	0.06	100	R								NA			NA		1995
(8385) Caroline Ct	0.20	230	R								NA			NA		1996
(8386) Mother Well Ct	0.20	990	R								NA			NA		05/14/2002
(8386) Mother Well Ct	0.17	NA									NA			NA		
(8387) Rustic Rail Lane	0.13	600	R								NA			NA		05/06/2002
(8388) Doveton Circle	0.08	230	R								NA			NA		05/06/2002
(8389) Ashgrove Plantation Circle	0.12	150	R								NA			NA		05/13/2002
(8390) Metrotech Dr	0.47	270	R								NA			NA		05/02/2002
(8391) Timmark Ct	0.07	170	R								NA			NA		1996
(8392) Colts Brook Dr	0.10	1400	R								NA			NA		06/28/2005
(8392) Colts Brook Dr	0.09	1200	R								NA			NA		06/28/2005
(8392) Colts Brook Dr	0.09	1300	R								NA			NA		06/28/2005
(8392) Colts Brook Dr	0.05	1400	R								NA			NA		06/28/2005
(8393) Tournament Dr	0.26	NA									NA			NA		
(8394) Old Club Lane	0.04	NA									NA			NA		
(8395) Mason Mill Ct	0.11	NA									NA			NA		

Virginia Department of Transportation
Traffic Engineering Division
2012
Annual Average Daily Traffic Volume Estimates By Section of Route
Fairfax Maintenance Area

Route	Length	AADT	QA	4Tire	Bus	-----Truck-----				QC	K Factor	QK	Dir Factor	AAWDT	QW	Year
						2Axle	3+Axle	1Trail	2Trail							
Fairfax County																
(8395) Mason Mill Ct	0.06	530	R				From: 29-6251 Powells Tavern Pl					NA		NA		07/18/2005
(8395) Mason Mill Ct	0.24	960	R				To: 29-8396 Cross Hollow Ct					NA		NA		06/28/2005
(8396) Cross Hollow Ct	0.07	110	R				From: 29-8397 Browns Mill Ct					NA		NA		1996
(8397) Browns Mill Ct	0.07	80	R				To: Cul-de-Sac					NA		NA		1996
(8397) Browns Mill Ct	0.12	270	R				From: 29-8395					NA		NA		07/18/2005
(8397) Browns Mill Ct	0.06	240	R				To: 29-6827 Browns Mill Dr					NA		NA		05/02/2002
(8398) Sherlin Lane	0.27	200	R				From: Cul-de-Sac					NA		NA		05/02/2002
(8398) Sherlin Lane	0.17	NA					To: 29-8180 Falls Bridge Lane					NA		NA		
(8399) Branton Lane	0.16	49	R				From: Cul-de-Sac					NA		NA		05/02/2002
(8400) Woodfield Estates Dr	0.18	NA					To: 29-8398 Sherlin Lane					NA		NA		
(8401) Curtice Farm Dr	0.09	NA					From: 29-613 Van Dorn St					NA		NA		
(8401) Curtice Farm Dr	0.08	240	R				To: Dead End					NA		NA		05/06/2002
(8402) Powdermill Lane	0.18	350	R				From: Cul-de-Sac					NA		NA		05/02/2002
(8403) Gold Dust Ct	0.03	NA					To: 29-8387 Rustic Rail Lane					NA		NA		
(8404) Rolling Spring Ct	0.10	NA					From: 29-8402 Powdermill Lane					NA		NA		
(8405) Yellow Poplar Dr	0.16	460	R				To: Cul-de-Sac					NA		NA		05/05/2003
(8406) Juglan Ct	0.06	90	R				From: 29-3738 Doyle Lane					NA		NA		05/05/2003
(8407) Claybank Lane	0.06	120	R				To: Cul-de-Sac					NA		NA		05/05/2003
(8409) Backlick Woods Ct	0.09	110	R				From: 29-8405 Yellow Poplar Dr					NA		NA		05/12/2003
(8410) Park Meadow Dr	0.60	5300	R				To: Cul-de-Sac					NA		NA		03/04/2009
							From: 29-822 Woodland Dr									
							To: 29-6755 Westfields Blvd									
							From: 29-8411 Newbrook Dr									

Virginia Department of Transportation
Traffic Engineering Division
2012
Annual Average Daily Traffic Volume Estimates By Section of Route
Fairfax Maintenance Area

Route	Length	AADT	QA	4Tire	Bus	-----Truck-----				QC	K Factor	QK	Dir Factor	AAWDT	QW	Year
						2Axle	3+Axle	1Trail	2Trail							
Fairfax County																
(8411) Newbrook Dr	0.73	3900	R				From: 29-4831 Poplar Tree Rd					NA		NA		03/04/2009
							To: 29-6755 Westfields Blvd									
(8412) Hartwood Lane	0.08	1100	R				From: 29-658 Compton Rd					NA		NA		04/02/2003
							From: 29-8413 Stone Chase Way					NA		NA		04/02/2003
(8412) Hartwood Lane	0.15	920	R				From: 29-8414 Hart Forest Dr					NA		NA		04/02/2003
							To: Cul-de-Sac					NA		NA		04/02/2003
(8413) Stone Chase Way	0.10	120	R				From: Cul-de-Sac					NA		NA		04/02/2003
							To: 29-8412 Hartwood Lane					NA		NA		04/02/2003
(8413) Stone Chase Way	0.15	110	R				From: Cul-de-Sac					NA		NA		04/02/2003
							To: Cul-de-Sac					NA		NA		04/02/2003
(8414) Hart Forest Dr	0.07	100	R				From: Cul-de-Sac					NA		NA		04/02/2003
							To: 29-8412 Hartwood Lane					NA		NA		04/02/2003
(8414) Hart Forest Dr	0.16	1100	R				From: 29-8617 Bay Valley Lane					NA		NA		04/02/2003
							To: 29-8412 Hartwood Lane					NA		NA		04/02/2003
(8415) Hartwood Ct	0.13	190	R				From: Cul-de-Sac					NA		NA		04/02/2003
							To: Cul-de-Sac					NA		NA		04/02/2003
(8416) Picket Oaks Rd	0.47	640	R				From: Cul-de-Sac					NA		NA		04/02/2003
							To: 29-10043					NA		NA		04/02/2003
(8417) Guard Mount Ct	0.11	120	R				From: Cul-de-Sac					NA		NA		04/02/2003
							To: 29-8416 Picket Oaks Rd					NA		NA		04/02/2003
(8418) Blue Gray Lane	0.16	1500	R				From: 29-7784					NA		NA		04/02/2003
							To: Cul-de-Sac					NA		NA		04/02/2003
(8419) Belle Haven Meadows Ct	0.03	NA					From: Cul-de-Sac					NA		NA		
							To: 29-1677 Hampton Rd					NA		NA		06/02/2003
(8419) Belle Haven Meadows Ct	0.05	120	R				From: Cul-de-Sac					NA		NA		06/02/2003
							To: Cul-de-Sac					NA		NA		06/02/2003
(8420) View Lane	0.29	2100	R				From: 29-8424					NA		NA		05/20/2003
							To: 29-613 Beulah St					NA		NA		05/20/2003
(8421) Morning Glen Lane	0.13	290	N				From: Cul-de-Sac					NA		NA		05/20/2003
							To: 29-8420 View Lane					NA		NA		05/20/2003
(8421) Morning Glen Lane	0.09	290	R				From: Cul-de-Sac					NA		NA		05/20/2003
							To: Cul-de-Sac					NA		NA		05/20/2003
(8422) Old Coach Ct	0.06	130	R				From: Cul-de-Sac					NA		NA		05/20/2003
							To: 29-8421					NA		NA		05/20/2003
(8423) Bold Lion Lane	0.13	350	R				From: Cul-de-Sac					NA		NA		05/20/2003
							To: 29-8420 View Lane					NA		NA		05/20/2003
(8424) Morning View Lane	1.08	3700	G				From: Cul-de-Sac					NA		3700	G	2012
							To: 29-613 Beulah St					NA				2012

Virginia Department of Transportation
Traffic Engineering Division
2012
Annual Average Daily Traffic Volume Estimates By Section of Route
Fairfax Maintenance Area

Route	Length	AADT	QA	4Tire	Bus	-----Truck-----				QC	K Factor	QK	Dir Factor	AAWDT	QW	Year
						2Axle	3+Axle	1Trail	2Trail							
Fairfax County																
(8425) Thomas Grant Dr	0.26	290	R				From: Cul-de-Sac				NA			NA		05/20/2003
							To: 29-8424 Morning View Lane									
(8426) John Thomas Dr	0.20	590	R				From: Cul-de-Sac				NA			NA		05/20/2003
							To: 29-8424									
(8427) Patrician Woods Ct	0.14	NA					From: 29-674 Springvale Rd				NA			NA		
							To: Dead End									
(8428) Chamberlain Dr	0.14	NA					From: Dead End				NA			NA		
							To: 29-674 Hunter Mill Rd									
(8429) Chamberlain Woods Way	0.12	NA					From: Cul-de-Sac				NA			NA		
							To: 29-8428 Chamberlain Dr									
(8430) Morning Ride Circle	0.52	1200	R				From: Begin Loop				NA			NA		05/20/2003
							To: 29-8424									
(8431) Old Marsh Lane	0.08	190	R				From: 29-8430 Morning Ride Circle				NA			NA		05/20/2003
							To: Cul-de-Sac									
(8432) Old Parsonage Ct	0.06	330	R				From: Cul-de-Sac				NA			NA		05/20/2003
							To: 29-8430 Morning Ride Circle									
(8433) Morning Ride Ct	0.08	270	R				From: 29-8430 Morning Ride Circle				NA			NA		05/20/2003
							To: Cul-de-Sac									
(8434) Ashby Manor Pl	0.09	90	R				From: 29-611 Telegraph Rd				NA			NA		05/19/2003
							To: Cul-de-Sac									
(8435) Chadsworth Ct	0.17	NA					From: 29-684 Spring Hill Rd				NA			NA		
							To: Cul-de-Sac									
(8436) Justin Rd	0.13	130	R				From: 29-8438 Old Vernon Ct				NA			NA		05/21/2003
							To: 29-10114									
(8437) Purks Ct	0.11	150	R				From: Cul-de-Sac				NA			NA		05/21/2003
							To: 29-8436 Justin Rd									
(8438) Old Vernon Ct	0.20	250	R				From: Cul-de-Sac				NA			NA		05/21/2003
							To: 29-623 Old Mt Vernon Rd									
(8439) Mission Ct	0.18	210	R				From: 29-611 Telegraph Rd				NA			NA		05/19/2003
							To: Cul-de-Sac									
(8440) Donegal Lane	0.41	NA					From: Cul-de-Sac				NA			NA		
							To: 29-638 Rolling Rd									
(8441) Water Pointe Lane	0.32	NA					From: 29-8682 Round Pebble Lane				NA			NA		
							To: Cul-de-Sac									
(8442) Ballyshannon Ct	0.10	120	R				From: 29-8440				NA			NA		05/19/2003
							To: Cul-de-Sac									
(8443) Mullingar Ct	0.06	110	R				From: Cul-de-Sac				NA			NA		05/19/2003
							To: 29-8440									

Virginia Department of Transportation
Traffic Engineering Division
2012
Annual Average Daily Traffic Volume Estimates By Section of Route
Fairfax Maintenance Area

Route	Length	AADT	QA	4Tire	Bus	-----Truck-----				QC	K Factor	QK	Dir Factor	AAWDT	QW	Year
						2Axle	3+Axle	1Trail	2Trail							
Fairfax County																
(8444) Water Pointe Circle	0.05	NA														
(8445) Anderson Lane	0.15	NA														
(8446) Seatrend Way	0.34	NA														
(8446) Willowfield Way	0.34	3000	R													05/12/2003
(8446)	0.14	NA														
(8447) Timbercreek Trail	0.18	NA														
(8448) Barbmor Ct	0.24	340	R													05/19/2003
(8449) Wherside St	0.08	4500	R													07/10/2001
(8450) Fairfax Hunt Rd	0.44	650	R													07/10/2001
(8451) Stallion Chase Ct	0.07	70	R													09/18/2000
(8452) Saddle Horse Pl	0.06	60	R													07/10/2001
(8453) Fox Run	0.09	80	R													09/18/2000
(8453) Fox Run	0.12	140	R													08/27/2001
(8453) Fox Run	0.09	70	R													09/18/2000
(8454) Fox Hunter Pl	0.06	70	R													08/27/2001
(8455) Goolsby Way	0.13	NA														
(8456) Blue Topaz Lane	0.42	170	R													11/19/2009
(8457) Willard Rd	0.68	15000	F	97%	1%	1%	0%	1%	0%	F	0.099	F	0.682	16000	F	2012
(8457) Willard Rd	0.29	35000	F	97%	1%	1%	0%	1%	0%	C	0.119	F	0.604	37000	F	2012
(8458) Singer Ct	0.08	1300	R													04/02/2003

Virginia Department of Transportation
Traffic Engineering Division
2012
Annual Average Daily Traffic Volume Estimates By Section of Route
Fairfax Maintenance Area

Route	Length	AADT	QA	4Tire	Bus	-----Truck-----				QC	K Factor	QK	Dir Factor	AAWDT	QW	Year
						2Axle	3+Axle	1Trail	2Trail							
Fairfax County																
(8459) Southgate Pl	0.08	1700	R								NA			NA		04/02/2003
From: 29-8457 Willard Rd						To: Cul-de-Sac										
(8460) Stonecroft Blvd	0.11	8300	F	98%	0%	0%	0%	1%	0%	F	0.106	F	0.549	8900	F	2012
From: Dead End						To: 29-662 Westfields Blvd										
(8460) Stonecroft Blvd	1.28	20000	F	98%	0%	0%	0%	1%	0%	C	0.099	F	0.848	21000	F	2012
From: 29-661 Old Lee Rd; Gap						To: Outlet Rd; Gap										
(8460) Stonecroft Blvd	1.11	12000	F	98%	0%	0%	0%	1%	0%	F	0.102	F	0.502	12000	F	2012
From: 29-661 Old Lee Rd; Gap						To: US 50 Lee Jackson Hwy										
(8461) Conference Center Dr	2.24	6100	R								NA			NA		08/02/2001
From: Begin Loop						To: 29-661; 29-8457										
(8462) Parkstone Dr	0.25	1300	R								NA			NA		08/02/2001
From: Cul-de-Sac						To: 29-8461 Conference Center Dr										
(8463) High Grove Hills Lane	0.06	260	R								NA			NA		04/14/2003
From: 29-6935						To: 29-8464 Elliston Ct										
(8463) High Grove Hills Lane	0.08	70	R								NA			NA		04/14/2003
From: 29-8463 High Grove Hills Lane						To: Cul-de-Sac										
(8464) Elliston Ct	0.05	60	R								NA			NA		04/14/2003
From: Cul-de-Sac						To: Cul-de-Sac										
(8465) Fox Meadow Ct	0.08	50	R								NA			NA		04/14/2003
From: Cul-de-Sac						To: 29-1211 Lamb St										
(8466) British Manor Ct	0.12	120	R								NA			NA		04/14/2003
From: Cul-de-Sac						To: 29-3738 Doyle Lane										
(8467) Heathrow Lane	0.16	NA									NA			NA		
From: Cul-de-Sac						To: 29-3738 Doyle Lane										
(8467) Heathrow Lane	0.10	420	R								NA			NA		04/14/2003
From: Cul-de-Sac						To: 29-8468 Highbourne Lane										
(8467) Heathrow Lane	0.06	60	R								NA			NA		04/14/2003
From: Cul-de-Sac						To: Cul-de-Sac										
(8468) Highbourne Lane	0.06	260	R								NA			NA		04/14/2003
From: 29-8469 Portage Pl						To: 29-8467										
(8468) Highbourne Lane	0.15	170	R								NA			NA		04/14/2003
From: Cul-de-Sac						To: Cul-de-Sac										
(8469) Portage Pl	0.09	80	R								NA			NA		04/14/2003
From: Cul-de-Sac						To: 29-8468 Highbourne Lane										
(8469) Portage Pl	0.07	90	R								NA			NA		04/14/2003
From: Cul-de-Sac						To: Cul-de-Sac										
(8470) Country Ridge Lane	0.21	120	R								NA			NA		1997
From: Cul-de-Sac						To: 29-5444 Birdsboro Dr										
(8471) Blair Ridge Rd	0.06	NA									NA			NA		
From: Cul-de-Sac						To: 29-5444 Birdsboro Dr										
(8471) Blair Ridge Rd	0.19	550	R								NA			NA		05/15/2002
From: Cul-de-Sac						To: Cul-de-Sac										

Virginia Department of Transportation
Traffic Engineering Division
2012
Annual Average Daily Traffic Volume Estimates By Section of Route
Fairfax Maintenance Area

Route	Length	AADT	QA	4Tire	Bus	-----Truck-----				QC	K Factor	QK	Dir Factor	AAWDT	QW	Year
						2Axle	3+Axle	1Trail	2Trail							
Fairfax County																
(8472) Ridgewell Ct	0.07	40	R								NA			NA		1997
(8473) Ladues End Lane	0.31	NA									NA			NA		
(8474)	0.18	NA									NA			NA		
(8475) Little Ox Rd	1.56	360	R								NA			NA		11/23/2009
(8476) Hamlet Hill Ct	0.09	120	R								NA			NA		08/06/2001
(8477) Ashleigh Ct	0.09	110	R								NA			NA		08/06/2001
(8478) Heatherford Pl	0.13	380	R								NA			NA		08/07/2001
(8478) Heatherford Pl	0.14	420	R								NA			NA		08/07/2001
(8479) Heatherford Ct	0.07	100	R								NA			NA		08/06/2001
(8480) Chalkstone Way	0.18	230	R								NA			NA		08/07/2001
(8481) Chalkstone Ct	0.06	110	R								NA			NA		08/07/2001
(8482) Ashton Oaks Dr	0.23	460	R								NA			NA		08/07/2001
(8483) Brandermill Ct	0.07	90	R								NA			NA		08/06/2001
(8484) Ashton Oaks Ct	0.10	110	R								NA			NA		08/06/2001
(8485) Honey Brook Ct	0.06	80	R								NA			NA		08/06/2001
(8487) Hamlet Hill Way	0.06	440	R								NA			NA		08/07/2001
(8487) Hamlet Hill Way	0.05	90	R								NA			NA		08/06/2001
(8488) Kentstone Way	0.07	860	R								NA			NA		08/07/2001
(8489) Chestermill Dr	0.22	300	R								NA			NA		08/06/2001

Virginia Department of Transportation
 Traffic Engineering Division
 2012
 Annual Average Daily Traffic Volume Estimates By Section of Route
 Fairfax Maintenance Area

Route	Length	AADT	QA	4Tire	Bus	-----Truck-----				QC	K Factor	QK	Dir Factor	AAWDT	QW	Year
						2Axle	3+Axle	1Trail	2Trail							
Fairfax County																
(8489) Chestermill Ct	0.06	NA				From: 29-7885 Hampton Forest Way					NA			NA		
						To: Cul-de-Sac										
(8490) Braddock Farms Way	0.18	460	R			From: Cul-de-Sac					NA			NA		08/08/2001
						To: 29-620; 29-7868										
(8491) Braddock Farms Ct	0.13	110	R			From: 29-8490 Braddock Farms Way					NA			NA		08/06/2001
						To: Cul-de-Sac										
(8492) Old Plains Rd	0.10	500	R			From: Cul-de-Sac					NA			NA		05/15/2002
						To: 29-7100 Fairfax County Pkwy										
(8493) Freehill Lane	0.25	410	R			From: Dead End					NA			NA		05/15/2002
						To: 29-8492 Old Plains Rd										
(8494) Plow Ct	0.07	130	R			From: 29-7886 Ashleigh Rd					NA			NA		08/06/2001
						To: Cul-de-Sac										
(8495) Anvil Ct	0.14	190	R			From: Cul-de-Sac					NA			NA		08/06/2001
						To: 29-8497 Lake Normandy Lane										
(8496) Lake Normandy Ct	0.13	200	R			From: Cul-de-Sac					NA			NA		08/06/2001
						To: 29-8497 Lake Normandy Lane										
(8497) Lake Normandy Lane	0.28	1200	R			From: 29-7886 Ashleigh Rd					NA			NA		08/07/2001
						To: Dead End										
(8498) Harrow Lane	0.21	290	R			From: Cul-de-Sac					NA			NA		08/06/2001
						To: Dead End										
(8499) Tractor Lane	0.37	710	R			From: 29-7886 Ashleigh Rd					NA			NA		08/07/2001
						To: Dead End										
(8500) Landmark Mews Dr	0.08	NA				From: Dead End					NA			NA		
						To: WCL Alexandria										
(8501) Stephanie Marie Dr	0.08	210	R			From: Dead End					NA			NA		05/14/2002
						To: 29-695; 29-3227										
(8502) Fountain Dr	0.42	6500	R			From: 29-6363 New Dominion Pkwy					NA			NA		03/09/2009
						To: 29-606 Baron Cameron Ave										
(8503) Aldbury Ct	0.07	NA				From: Cul-de-Sac					NA			NA		
						To: 29-8061 Aldbury Way										
(8504)	0.09	NA				From: 29-840 Maury Rd					NA			NA		
						To: Cove Rd										
(8505) Holly Bush Way	0.09	500	R			From: 29-3487 Hillsman St					NA			NA		06/18/2002
						To: 29-8506 Holly Manor Dr										
(8506) Holly Manor Dr	0.39	160	R			From: Cul-de-Sac					NA			NA		06/18/2002
						To: 29-703 Shreve Rd										
(8507) Bent Oak Ct	0.06	NA				From: 29-8506 Holly Manor Dr					NA			NA		
						To: Cul-de-Sac										

Virginia Department of Transportation
Traffic Engineering Division
2012
Annual Average Daily Traffic Volume Estimates By Section of Route
Fairfax Maintenance Area

Route	Length	AADT	QA	4Tire	Bus	-----Truck-----				QC	K Factor	QK	Dir Factor	AAWDT	QW	Year
						2Axle	3+Axle	1Trail	2Trail							
Fairfax County																
(8508) Upland Woods Dr	0.07	80	R				From: 29-887 Upland Dr					NA		NA		05/19/2003
							To: Cul-de-Sac									
(8509) Outpost Ct	0.15	NA					From: 29-8416 Picket Oaks Rd					NA		NA		
							To: Cul-de-Sac									
(8510) Tiffin Ct	0.05	30	R				From: Cul-de-Sac					NA		NA		09/07/2001
							To: SR 123 Ox Rd									
(8511) Averett Dr	0.18	90	R				From: Cul-de-Sac					NA		NA		09/07/2001
							To: SR 123 Ox Rd									
(8512) Oak Chase Circle	0.72	290	R				From: Dead End					NA		NA		04/23/2003
(8512) Oak Chase Circle	0.09	590	R				From: 29-8516 Cross Oaks Lane					NA		NA		04/23/2003
(8512) Oak Chase Circle	0.05	720	R				From: 29-8515 Oak Chase Ct					NA		NA		04/23/2003
(8512) Oak Chase Circle	0.07	840	R				From: 29-8514 Forest Shadow Way					NA		NA		04/23/2003
(8512) Oak Chase Circle	0.05	1600	R				From: 29-8513 Autumn Oak Ct					NA		NA		04/23/2003
							To: 29-600 Silverbrook Rd									
(8513) Autumn Oak Ct	0.10	120	R				From: 29-8512 Oak Chase Circle					NA		NA		04/23/2003
							To: Cul-de-Sac									
(8514) Forest Shadow Way	0.07	90	R				From: 29-8512 Oak Chase Circle					NA		NA		04/23/2003
							To: Cul-de-Sac									
(8515) Oak Chase Ct	0.08	120	R				From: Cul-de-Sac					NA		NA		04/23/2003
							To: 29-8512 Oak Chase Circle									
(8516) Cross Oaks Lane	0.24	400	R				From: Cul-de-Sac					NA		NA		04/23/2003
							To: 29-8512 Oak Chase Circle									
(8517) Cross Oaks Ct	0.10	90	R				From: Cul-de-Sac					NA		NA		04/23/2003
							To: 29-8516 Cross Oaks Lane									
(8518) Oak Brook Lane	0.17	270	R				From: Cul-de-Sac					NA		NA		04/23/2003
							To: 29-8512 Oak Chase Circle									
(8519) White Willow Ct	0.16	340	R				From: Cul-de-Sac					NA		NA		05/14/2003
							To: 29-8525									
(8520) Spout Lane	0.10	100	R				From: Cul-de-Sac					NA		NA		11/07/2001
							To: 29-5878 Brimstone Lane									
(8521) Old Stone Fence Rd	0.13	20	R				From: Cul-de-Sac					NA		NA		11/07/2001
(8521) Old Stone Fence Rd	0.05	160	R				From: 29-5878 Brimstone Lane					NA		NA		11/07/2001
							To: Dead End									
(8522) Cumbertree Ct	0.06	110	R				From: Cul-de-Sac					NA		NA		05/01/2003
							To: 29-8525									

Virginia Department of Transportation
Traffic Engineering Division
2012
Annual Average Daily Traffic Volume Estimates By Section of Route
Fairfax Maintenance Area

Route	Length	AADT	QA	4Tire	Bus	-----Truck-----				QC	K Factor	QK	Dir Factor	AAWDT	QW	Year
						2Axle	3+Axle	1Trail	2Trail							
Fairfax County																
(8523) Royal Azalea Ct	0.07	150	R								NA		NA			12/03/2001
(8524) Mountain Ash Way	0.10	170	R								NA		NA			05/01/2003
(8525) Mountain Ash Dr	0.38	600	R								NA		NA			05/01/2003
(8526) Blue Spring Dr	0.17	1200	R								NA		NA			03/11/2009
(8527) Lafayette Center Dr	0.24	1100	R								NA		NA			04/12/2003
(8527) Lafayette Center Dr	0.15	910	R								NA		NA			04/17/2003
(8527) Lafayette Center Dr	0.13	2100	R								NA		NA			04/17/2003
(8527) Lafayette Center Dr	0.50	250	R								NA		NA			04/17/2003
(8528) Enterprise Ct	0.07	1300	R								NA		NA			04/14/2003
(8529) Technology Ct	0.08	320	R								NA		NA			04/17/2003
(8530) Stone Mountain Ct	0.14	200	R								NA		NA			1996
(8531) Terrymill Dr	0.43	660	R								NA		NA			07/14/2005
(8533) Hawks Nest Ct	0.06	100	R								NA		NA			1996
(8534) Fishers Mill Ct	0.09	150	R								NA		NA			1996
(8535) Rock Ridge Ct	0.11	140	R								NA		NA			1996
(8536) Iron Forge Rd	0.08	1700	R								NA		NA			1997
(8536) Iron Forge Rd	0.03	2100	R								NA		NA			08/02/2005
(8536) Iron Forge Rd	0.20	1400	R								NA		NA			08/02/2005
(8536) Iron Forge Rd	0.05	900	R								NA		NA			08/02/2005
(8536) Iron Forge Rd	0.05	680	R								NA		NA			08/02/2005
(8536) Iron Forge Rd	0.21	300	R								NA		NA			08/02/2005

Virginia Department of Transportation
Traffic Engineering Division
2012
Annual Average Daily Traffic Volume Estimates By Section of Route
Fairfax Maintenance Area

Route	Length	AADT	QA	4Tire	Bus	-----Truck-----				QC	K Factor	QK	Dir Factor	AAWDT	QW	Year
						2Axle	3+Axle	1Trail	2Trail							
Fairfax County																
(8537) Farmsted Ct	0.11	210	R									NA		NA		1997
(8538) Anvil Pl	0.09	100	R									NA		NA		1997
(8539) Weather Vane Way	0.09	120	R									NA		NA		1997
(8540) Weathered Oak Ct	0.08	120	R									NA		NA		1997
(8541) Stable Brook Way	0.09	130	R									NA		NA		1997
(8541) Stable Brook Way	0.10	380	R									NA		NA		1997
(8542) Silver Spur Ct	0.08	120	R									NA		NA		1997
(8543) Curved Iron Rd	0.11	400	R									NA		NA		04/29/2002
(8543) Curved Iron Rd	0.05	300	R									NA		NA		04/29/2002
(8543) Curved Iron Rd	0.09	200	R									NA		NA		04/29/2002
(8543) Curved Iron Rd	0.05	180	R									NA		NA		1997
(8543) Curved Iron Rd	0.05	120	R									NA		NA		1997
(8544) Barnside Ct	0.05	50	R									NA		NA		1997
(8545) Branding Iron Ct	0.09	120	R									NA		NA		1997
(8546) Halterbreak Ct	0.12	200	R									NA		NA		04/28/2002
(8547) Pleasantree Ct	0.14	400	R									NA		NA		04/29/2002
(8548) Ashburton Manor Dr	0.24	1200	R									NA		NA		04/29/2002
(8549) Forestville Meadows Dr	0.08	70	R									NA		NA		04/15/2002
(8549) Forestville Meadows Dr	0.24	200	R									NA		NA		09/19/2005
(8549) Forestville Meadows Dr	0.20	40	R									NA		NA		1996

Virginia Department of Transportation
Traffic Engineering Division
2012
Annual Average Daily Traffic Volume Estimates By Section of Route
Fairfax Maintenance Area

Route	Length	AADT	QA	4Tire	Bus	-----Truck-----				QC	K Factor	QK	Dir Factor	AAWDT	QW	Year
						2Axle	3+Axle	1Trail	2Trail							
Fairfax County																
(8550) Surrey House Way	0.69	1200	R				From: 29-609 Pleasant Valley Rd					NA		NA		04/17/2003
							To: End Loop									
(8551) Sherman Oaks Ct	0.07	NA					From: 29-832 Powell Rd					NA		NA		
							To: Cul-de-Sac									
(8552) Smithhaven Pl	0.15	620	R				From: 29-609 Pleasant Valley Rd					NA		NA		04/15/2003
							To: 29-6202 Hidden Canyon Rd									
(8553) Snowhill Lane	0.28	610	R				From: 29-6202					NA		NA		04/15/2003
							To: Cul-de-Sac									
(8554) Snowhill Ct	0.10	120	R				From: Cul-de-Sac					NA		NA		04/15/2003
							To: 29-8553 Snowhill Lane									
(8555) Point Circle	0.11	90	R				From: Cul-de-Sac					NA		NA		09/18/2000
							To: 29-8550; 29-8556									
(8556) Point Ct	0.07	110	R				From: 29-8550; 29-8555					NA		NA		09/18/2000
							To: Cul-de-Sac									
(8557) Ridgemont Dr	0.14	20	R				From: 29-6202; 29-8566					NA		NA		09/18/2000
							To: Cul-de-Sac									
(8558) Cedarhurst Ct	0.12	120	R				From: 29-6202					NA		NA		09/18/2000
							To: Cul-de-Sac									
(8559) Hanna Ct	0.08	120	R				From: Cul-de-Sac					NA		NA		04/09/2003
							To: 29-8625 Sharpsburg Dr									
(8560) North Slope St	0.27	310	R				From: Cul-de-Sac					NA		NA		08/01/2001
							To: 29-8561 Affinity Ct									
(8560) North Slope St	0.14	1000	R				From: Cul-de-Sac					NA		NA		08/01/2001
							To: Cul-de-Sac									
(8561) Affinity Ct	0.07	160	R				From: 29-8560 North Slope St					NA		NA		07/31/2001
							To: Cul-de-Sac									
(8562) Caliper Ct	0.10	220	R				From: 29-8560 North Slope St					NA		NA		08/01/2001
							To: Cul-de-Sac									
(8563) Gordon Dr	0.05	100	R				From: Cul-de-Sac					NA		NA		08/01/2001
							To: 29-8560 North Slope St									
(8564) Fernbrook Dr	0.22	600	R				From: 29-6935 Northbourne Dr					NA		NA		05/05/2003
							To: 29-1022 Veronica Rd									
(8565) Fernbrook Ct	0.06	70	R				From: Cul-de-Sac					NA		NA		05/05/2003
							To: 29-8564 Fernbrook Dr									
(8566) Martins Hundred Dr	0.20	2600	R				From: 29-609; 29-7372					NA		NA		04/15/2003
							To: 29-6202; 29-8557									
(8567) Waters Creek Dr	0.22	220	R				From: 29-8557 Ridgemont Dr					NA		NA		04/15/2003
							To: Cul-de-Sac									

Virginia Department of Transportation
Traffic Engineering Division
2012
Annual Average Daily Traffic Volume Estimates By Section of Route
Fairfax Maintenance Area

Route	Length	AADT	QA	4Tire	Bus	-----Truck-----				QC	K Factor	QK	Dir Factor	AAWDT	QW	Year
						2Axle	3+Axle	1Trail	2Trail							
Fairfax County																
(8568) Oakengate Way	0.12	300	R			From: 29-6202					NA		NA			06/02/2003
						To: Cul-de-Sac										
(8569) Ridge Haven Ct	0.10	180	R			From: 29-6202					NA		NA			06/02/2003
						To: Cul-de-Sac										
(8570) Stillfield Pl	0.16	3600	R			From: 29-609 Pleasant Valley Rd					NA		NA			08/01/2001
						To: 29-8572 Stillfield Ct										
(8570) Stillfield Pl	0.05	1600	R			From: 29-8573 Whitechapel Ct					NA		NA			04/08/2003
						To: 29-8571 S; Jordans Journey Dr										
(8570) Stillfield Pl	0.04	1400	R			From: 29-8571 S; Jordans Journey Dr					NA		NA			04/08/2003
						To: 29-8574 Worth Ct										
(8570) Stillfield Pl	0.09	1300	R			From: 29-8574 Worth Ct					NA		NA			04/08/2003
						To: 29-8575 Lee Forest Path										
(8570) Stillfield Pl	0.16	1000	R			From: 29-8575 Lee Forest Path					NA		NA			04/08/2003
						To: 29-8576 Welton Dr										
(8570) Stillfield Pl	0.07	950	R			From: 29-8576 Welton Dr					NA		NA			04/08/2003
						To: 29-8578 Martins Brandon Way										
(8570) Stillfield Pl	0.16	580	R			From: 29-8578 Martins Brandon Way					NA		NA			04/08/2003
						To: 29-8579 Farnam Ct										
(8570) Stillfield Pl	0.47	30	R			From: 29-8579 Farnam Ct					NA		NA			09/27/2000
						To: 29-6202										
(8571) Jordans Journey Dr	0.41	210	R			From: 29-8570 W; Stillfield Pl					NA		NA			09/27/2000
						To: 29-8570 S; Stillfield Pl										
(8572) Stillfield Ct	0.09	60	R			From: 29-8570 Stillfield Pl					NA		NA			09/27/2000
						To: Cul-de-Sac										
(8573) Whitechapel Ct	0.13	90	R			From: Cul-de-Sac					NA		NA			09/27/2000
						To: 29-8570 Stillfield Pl										
(8574) Worth Ct	0.06	70	R			From: Cul-de-Sac					NA		NA			04/08/2003
						To: 29-8570 Stillfield Pl										
(8575) Lee Forest Path	0.14	140	R			From: Cul-de-Sac					NA		NA			04/08/2003
						To: 29-8570 Stillfield Pl										
(8575) Lee Forest Path	0.06	NA				From: 29-8570 Stillfield Pl					NA		NA			
						To: Cul-de-Sac										
(8576) Welton Dr	0.05	240	R			From: 29-8570 Stillfield Pl					NA		NA			04/08/2003
						To: 29-8577 Welton Ct										
(8576) Welton Dr	0.14	170	R			From: 29-8577 Welton Ct					NA		NA			04/08/2003
						To: Cul-de-Sac										
(8577) Welton Ct	0.05	70	R			From: Cul-de-Sac					NA		NA			04/08/2003
						To: 29-8576 Welton Dr										
(8578) Martins Brandon Wy	0.12	170	R			From: 29-8570					NA		NA			04/08/2003
						To: Cul-de-Sac										

Virginia Department of Transportation
Traffic Engineering Division
2012
Annual Average Daily Traffic Volume Estimates By Section of Route
Fairfax Maintenance Area

Route	Length	AADT	QA	4Tire	Bus	-----Truck-----				QC	K Factor	QK	Dir Factor	AAWDT	QW	Year
						2Axle	3+Axle	1Trail	2Trail							
Fairfax County																
(8579) Farnam Cl	0.07	80	R									NA		NA		04/08/2003
(8580) Meherrin Ct	0.19	160	R									NA		NA		07/19/2000
(8580) Meherrin Dr	0.13	4000	R									NA		NA		07/06/2001
(8580) Meherrin Dr	0.19	1800	R									NA		NA		04/08/2003
(8580) Meherrin Dr	0.53	380	R									NA		NA		04/08/2003
(8581) Twin Creeks Ct	0.13	150	R									NA		NA		07/16/2001
(8582) Gristmill Square Lane	0.31	230	R									NA		NA		10/06/2000
(8583) Gristmill Square Trace	0.13	100	R									NA		NA		10/06/2000
(8584) Colbert Ct	0.12	NA										NA		NA		
(8585) Trillium House Lane	0.30	210	R									NA		NA		10/06/2000
(8586) Flowerdew Hundred Ct	0.11	70	R									NA		NA		10/06/2000
(8587) Flagler Dr	0.14	NA										NA		NA		
(8587) Flagler Dr	0.22	140	R									NA		NA		04/15/2003
(8588) Flagler Ct	0.06	220	R									NA		NA		06/02/2003
(8589) Schoolfield Ct	0.11	460	R									NA		NA		04/15/2003
(8590) Gulliver Rd	0.11	190	R									NA		NA		07/18/2001
(8591) Old Mill Rd	0.51	NA										NA		NA		
(8591) Old Mill Rd	0.07	NA										NA		NA		
(8591) Old Mill Rd	0.11	3400	R									NA		NA		03/16/2009
(8592)	0.30	NA										NA		NA		

Virginia Department of Transportation
Traffic Engineering Division
2012
Annual Average Daily Traffic Volume Estimates By Section of Route
Fairfax Maintenance Area

Route	Length	AADT	QA	4Tire	Bus	-----Truck-----				QC	K Factor	QK	Dir Factor	AAWDT	QW	Year
						2Axle	3+Axle	1Trail	2Trail							
Fairfax County																
(8593) Water Wheel Way	0.03	580	R			From: 29-657					NA		NA			04/29/2009
						To: 29-8592										
(8594)	0.11	NA				From: 29-8592					NA		NA			
						To: Cul-de-Sac										
(8595)	0.17	NA				From: 29-8594					NA		NA			
						To: Cul-de-Sac										
(8596) Woodgate Manor Circle	0.24	400	R			From: 29-969 S, ODay Dr					NA		NA			05/13/2003
						To: 29-969 N, ODay Dr										
(8597) Sandburg Ct	0.11	NA				From: 29-936 Sandburg St					NA		NA			
						To: Cul-de-Sac										
(8598) Hartlaub Ct	0.05	70	R			From: 29-8587 Flagler Dr					NA		NA			04/15/2003
						To: Cul-de-Sac										
(8599) Lynchburg Ct	0.09	NA				From: Cul-de-Sac					NA		NA			
						To: 29-804 Hunt Rd										
(8600) Henderson Ct	0.19	170	R			From: Cul-de-Sac					NA		NA			06/28/2001
						To: 29-643 Henderson Rd										
(8601) Thomas Ashleigh Lane	0.20	80	R			From: 29-8600 Henderson Ct					NA		NA			06/28/2001
						To: Cul-de-Sac										
(8602) Cardinal Hill Pl	0.17	310	R			From: Cul-de-Sac					NA		NA			05/12/2003
						To: 29-824 Tuttle Rd										
(8603) Rushing Brook Lane	0.08	260	R			From: 29-10600 Hollow Meadow Lane					NA		NA			04/14/2009
						To: 29-8686 Middleton Farm Lane										
(8604) Copper Leaf Way	0.12	480	R			From: Cul-de-Sac					NA		NA			04/21/2003
						To: 29-636 Hoes Rd										
(8605) Wood Pointe Way	0.23	810	R			From: 29-8607 Silver Pointe Way					NA		NA			04/21/2003
						To: 29-8606 Wood Pointe Ct										
(8605) Wood Pointe Way	0.08	790	R			From: 29-8606 Wood Pointe Ct					NA		NA			04/21/2003
						To: 29-8231 Bayberry Ridge Rd										
(8606) Wood Pointe Ct	0.08	NA				From: Cul-de-Sac					NA		NA			
						To: 29-8605 Wood Pointe Way										
(8607) Silver Pointe Way	0.07	520	R			From: 29-8324 Argent Circle					NA		NA			12/19/2001
						To: 29-8605 Wood Pointe Way										
(8607) Silver Pointe Way	0.11	190	R			From: 29-8605 Wood Pointe Way					NA		NA			04/23/2003
						To: Cul-de-Sac										
(8608) Chase Pointe Way	0.07	70	R			From: 29-8336 Cross Chase Circle					NA		NA			04/24/2003
						To: Cul-de-Sac										
(8609) Cross View	0.08	80	R			From: 29-8336 Cross Chase Circle					NA		NA			04/09/2003
						To: Cul-de-Sac										

Virginia Department of Transportation
Traffic Engineering Division
2012
Annual Average Daily Traffic Volume Estimates By Section of Route
Fairfax Maintenance Area

Route	Length	AADT	QA	4Tire	Bus	-----Truck-----				QC	K Factor	QK	Dir Factor	AAWDT	QW	Year
						2Axle	3+Axle	1Trail	2Trail							
Fairfax County																
(8610) Westfax Dr	0.32	990	R									NA		NA		08/28/2000
(8610) Westfax Dr	0.14	1300	R									NA		NA		08/28/2000
(8611) Pepsi Pl	0.04	1400	R									NA		NA		04/09/2003
(8612) Rock Canyon Dr	0.05	70	R									NA		NA		04/07/2003
(8612) Rock Canyon Dr	0.15	1800	R									NA		NA		04/07/2003
(8612) Rock Canyon Dr	0.18	2300	R									NA		NA		04/07/2003
(8612) Rock Canyon Dr	0.10	3400	R									NA		NA		04/07/2003
(8613) Chestnut Run Dr	0.05	1100	R									NA		NA		04/07/2003
(8614) Roamer Lane	0.05	170	R									NA		NA		04/07/2003
(8615) Harness Hill Ct	0.05	310	R									NA		NA		04/07/2003
(8615) Harness Hill Ct	0.08	90	R									NA		NA		04/07/2003
(8616) Pony Hill Ct	0.15	290	R									NA		NA		2003
(8617) Bay Valley Lane	0.60	1200	R									NA		NA		04/07/2003
(8618) Sorrel Chase Ct	0.07	260	R									NA		NA		04/07/2003
(8618) Sorrel Chase Ct	0.08	100	R									NA		NA		04/07/2003
(8619) English Saddle Ct	0.07	100	R									NA		NA		04/07/2003
(8620) Round Post Ct	0.11	40	R									NA		NA		07/16/2001
(8621) Jade Post Lane	0.49	410	R									NA		NA		07/16/2001
(8622) Gray Post Ct	0.09	110	R									NA		NA		07/16/2001
(8623) Brown Post Lane	0.13	100	R									NA		NA		07/16/2001

Virginia Department of Transportation
Traffic Engineering Division
2012
Annual Average Daily Traffic Volume Estimates By Section of Route
Fairfax Maintenance Area

Route	Length	AADT	QA	4Tire	Bus	-----Truck-----				QC	K Factor	QK	Dir Factor	AAWDT	QW	Year
						2Axle	3+Axle	1Trail	2Trail							
Fairfax County																
(8624) Bronze Post Rd	0.19	120	R								NA		NA			07/16/2001
(8625) Sharpsburg Dr	0.21	240	R								NA		NA			04/07/2003
(8626) Calvary Pl	0.11	300	R								NA		NA			04/07/2003
(8626) Calvary Pl	0.04	70	R								NA		NA			04/07/2003
(8627) Pickets Post Rd	0.06	110	R								NA		NA			04/07/2003
(8627) Pickets Post Rd	0.15	370	R								NA		NA			04/07/2003
(8627) Pickets Post Rd	0.09	750	R								NA		NA			04/07/2003
(8628) Massaponax Pl	0.07	90	R								NA		NA			04/08/2003
(8629) Meeting Camp Rd	0.26	190	R								NA		NA			04/08/2003
(8630) Muskett Way	0.05	80	R								NA		NA			04/08/2003
(8630) Muskett Way	0.09	90	R								NA		NA			04/08/2003
(8631) Virginia Infantry Rd	0.06	70	R								NA		NA			04/07/2003
(8632) Palisades Dr	0.34	600	R								NA		NA			04/08/2003
(8632) Palisades Dr	0.08	170	R								NA		NA			04/08/2003
(8633) Creek Run Dr	0.19	420	R								NA		NA			04/08/2003
(8633) Creek Run Dr	0.28	680	R								NA		NA			04/08/2003
(8634) Roamer Ct	0.05	80	R								NA		NA			04/08/2003
(8634) Roamer Ct	0.06	120	R								NA		NA			04/08/2003
(8635) Lake Meadow Dr	1.01	390	R								NA		NA			04/08/2003
(8636) Lake Meadow Ct	0.09	48	R								NA		NA			04/29/2003

Virginia Department of Transportation
Traffic Engineering Division
2012
Annual Average Daily Traffic Volume Estimates By Section of Route
Fairfax Maintenance Area

Route	Length	AADT	QA	4Tire	Bus	-----Truck-----				QC	K Factor	QK	Dir Factor	AAWDT	QW	Year
						2Axle	3+Axle	1Trail	2Trail							
Fairfax County																
(8637) Burke Woods Dr	0.23	860	R								NA			NA		04/29/2003
(8638) Silverview Dr	0.26	1200	R								NA			NA		04/24/2003
(8639) Telegraph Crossing Ct	0.08	110	R								NA			NA		04/24/2003
(8640) Brook Estates Ct	0.12	390	R								NA			NA		04/24/2003
(8641) Newtowne Ct	0.07	90	R								NA			NA		04/24/2003
(8642) Silverview Ct	0.05	100	R								NA			NA		04/24/2003
(8644) Marston Cl	0.09	80	R								NA			NA		04/15/2003
(8645) Lawnes Creek Ct	0.06	50	R								NA			NA		04/24/2003
(8646)	0.07	NA									NA			NA		
(8647) Costner Dr	0.10	350	R								NA			NA		05/15/2002
(8648) Sampson St	0.07	270	R								NA			NA		05/16/2002
(8649) Tinner Hill Rd	0.06	120	R								NA			NA		05/16/2002
(8650) Rolling Meadow Dr	0.52	130	R								NA			NA		04/29/2002
(8651) Trotting Ct	0.09	100	R								NA			NA		04/16/2002
(8652) Old Holly Dr	0.16	190	R								NA			NA		04/16/2002
(8653) Christensen Ct	0.09	80	R								NA			NA		04/16/2002
(8654) Crayton Rd	0.19	180	R								NA			NA		03/23/2009
(8655) Crayton Ct	0.05	NA									NA			NA		
(8655) Crayton Ct	0.05	NA									NA			NA		

Virginia Department of Transportation
Traffic Engineering Division
2012
Annual Average Daily Traffic Volume Estimates By Section of Route
Fairfax Maintenance Area

Route	Length	AADT	QA	4Tire	Bus	-----Truck-----				QC	K Factor	QK	Dir Factor	AAWDT	QW	Year
						2Axle	3+Axle	1Trail	2Trail							
Fairfax County																
(8656) Creekbend Dr	0.41	230	R			From: 29-7412 Walnut Branch Rd					NA			NA		03/10/2009
						To: 29-680 Stuart Rd										
(8657) Sherman Ct	0.14	NA				From: Cul-de-Sac					NA			NA		
						To: 29-6705 Jordan Lane										
(8658) Landerset Dr	0.18	NA				From: 29-604 Sugarland Rd					NA			NA		
						To: Cul-de-Sac										
(8659) Willow Falls Dr	0.04	NA				From: Cul-de-Sac					NA			NA		
(8659) Willow Falls Dr	0.07	NA				From: 29-8658 Landerset Dr					NA			NA		
						To: Cul-de-Sac										
(8660) Homar Pond Dr	0.27	420	R			From: 29-645 Burke Lake Rd					NA			NA		10/29/2001
(8660) Homar Pond Dr	0.08	260	R			From: 29-8661 Homar Pond Ct					NA			NA		04/29/2003
(8660) Homar Pond Dr	0.09	160	R			From: 29-8662 Knolls Pond Lane					NA			NA		10/22/2001
						To: Cul-de-Sac										
(8661) Homar Pond Ct	0.09	150	R			From: 29-8660 Homar Pond Dr					NA			NA		10/22/2001
						To: Cul-de-Sac										
(8662) Knolls Pond Lane	0.08	240	R			From: 29-641 Fairfax County Pkwy					NA			NA		04/29/2003
(8662) Knolls Pond Lane	0.10	320	R			From: 29-8663 Woodvale Pond Dr					NA			NA		04/29/2003
						To: 29-8660 Homar Pond Dr										
(8663) Woodvale Pond Dr	0.18	300	R			From: Cul-de-Sac					NA			NA		04/29/2003
						To: 29-8662 Knolls Pond Lane										
(8665) Gauge Dr	0.61	550	R			From: SR 123 Ox Rd					NA			NA		04/22/2003
						To: 29-600 Silverbrook Rd										
(8666) Richlawn Terrace	0.11	130	R			From: Cul-de-Sac					NA			NA		04/22/2003
						To: 29-8665 Gauge Dr										
(8667) Greenside Dr	0.06	70	R			From: Cul-de-Sac					NA			NA		04/22/2003
						To: 29-8665; 29-8668										
(8668) Greentree Manor Lane	0.41	320	R			From: 29-8665 Gauge Dr					NA			NA		04/22/2003
						To: 29-600 Silverbrook Rd										
(8669) Knotty Pine Lane	0.10	110	R			From: Cul-de-Sac					NA			NA		04/22/2003
						To: 29-8665 Gauge Dr										
(8670) Saunders Haven Ct	0.16	160	R			From: Cul-de-Sac					NA			NA		04/11/2002
						To: 29-602 Seneca Rd										
(8671)	0.06	NA				From: Cul-de-Sac					NA			NA		
(8671) Anne Ly Lane	0.06	NA				From: 29-803 Old Rolling Rd					NA			NA		
						To: Cul-de-Sac										

Virginia Department of Transportation
Traffic Engineering Division
2012
Annual Average Daily Traffic Volume Estimates By Section of Route
Fairfax Maintenance Area

Route	Length	AADT	QA	4Tire	Bus	-----Truck-----				QC	K Factor	QK	Dir Factor	AAWDT	QW	Year
						2Axle	3+Axle	1Trail	2Trail							
Fairfax County																
(8672) Rice Field Pl	0.38	570	R									NA		NA		04/22/2003
(8673) Halley Commons Ct	0.14	80	R									NA		NA		04/24/2003
(8674) Fournier Dr	0.44	180	R									NA		NA		05/08/2003
(8676) Kimberly Pl	0.07	360	R									NA		NA		04/11/2002
(8676) Kimberly Pl	0.07	300	R									NA		NA		06/28/2005
(8677) Landy Lane	0.10	140	R									NA		NA		04/11/2002
(8678) Fox Vale Glen Ct	0.11	NA										NA		NA		
(8679) Mares Neck Lane	0.10	NA										NA		NA		
(8680) Falls Pointe Dr	0.50	310	R									NA		NA		04/11/2002
(8681) Falls Pointe Ct	0.05	NA										NA		NA		
(8682) Round Pebble Lane	0.44	680	R									NA		NA		06/20/2002
(8683) Wild Bramble Way	0.06	160	R									NA		NA		06/20/2002
(8684) Towering Oak Way	0.06	270	R									NA		NA		06/20/2002
(8686) Middleton Farm Lane	0.45	NA										NA		NA		
(8687) Blackmore Vale Way	0.23	380	R									NA		NA		06/20/2002
(8688) Warwick Stone Way	0.17	120	R									NA		NA		06/20/2002
(8689) Garst Dr	0.05	NA										NA		NA		
(8690) Kingstowne Village Pkwy	1.31	5000	F	97%	1%	1%	1%	0%	0%	C	0.104	F	0.577	5300	F	2012
(8690) Kingstowne Village Pkwy	0.93	7900	F	97%	1%	1%	1%	0%	0%	F	0.107	F	0.535	8400	F	2012

Virginia Department of Transportation
Traffic Engineering Division
2012
Annual Average Daily Traffic Volume Estimates By Section of Route
Fairfax Maintenance Area

Route	Length	AADT	QA	4Tire	Bus	-----Truck-----				QC	K Factor	QK	Dir Factor	AAWDT	QW	Year
						2Axle	3+Axle	1Trail	2Trail							
Fairfax County																
(8690) Kingstowne Village Pkwy	0.02	7900	F	97%	1%	1%	1%	0%	0%	F	0.107	F	0.535	8400	F	2012
						From: End State Maintenance										
						To: 29-10421 Kingstown Blvd										
(8690) Kingstowne Village Pkwy	0.71	13000	F	97%	1%	1%	1%	0%	0%	F	0.1	F	0.515	13000	F	2012
						From: 29-613 SE, S Van Dorn St										
						To: 29-8690 S, Kingstowne Village Pkwy										
(8691) Summer Ridge Rd	0.77	2000	R								NA			NA		05/15/2003
						From: 29-8690 N, Kingstowne Village Pkwy										
(8692) Lake Village Dr	0.02	NA									NA			NA		
						From: Dead End										
						To: 29-8993 Cliff Dr										
(8692) Lake Village Dr	0.75	2400	R								NA			NA		05/15/2003
						From: 29-613 S Van Dorn St										
						To: 29-613 Van Dorn St South										
(8693) Castlewellan Dr	0.50	2700	R								NA			NA		05/15/2003
						From: Cul-de-Sac										
(8694) Park Village Dr	0.27	2200	R								NA			NA		05/15/2003
						From: Cul-de-Sac										
						To: 29-8690 Kingstowne Village Pkwy										
(8695) Kingstowne Commons Dr	0.59	4000	R								NA			NA		05/15/2003
						From: 29-8694										
						To: 29-613; 29-1377										
(8696) Horgan	0.16	NA									NA			NA		
						From: 29-10420 Greendale Village Dr										
						To: Cul-de-Sac										
(8697) Shuttington Dr	0.07	NA									NA			NA		
						From: Dead End										
						To: 29-8690 Kingstowne Village Pkwy										
(8698) Sir Viceroy Dr	0.20	2800	R								NA			NA		04/14/2009
						From: 29-8699 King Centre Dr										
						To: 29-10421 Kingstown Blvd										
(8699) King Centre Dr	0.63	4000	R								NA			NA		03/16/2009
						From: 29-8690 Kingstowne Village Pkwy										
						To: 29-613 Van Dorn St South										
(8701) Willow Valley Rd	0.19	360	R								NA			NA		05/05/2003
						From: Cul-de-Sac										
						To: 29-1283										
(8701) Willow Valley Rd	0.38	1300	R								NA			NA		08/09/2001
						From: Cul-de-Sac										
						To: Cul-de-Sac										
(8702) Willow Edge Ct	0.21	220	R								NA			NA		08/07/2001
						From: Cul-de-Sac										
						To: 29-8701 Willow Valley Rd										
(8703) Blue Willow Pl	0.17	310	R								NA			NA		08/09/2001
						From: Cul-de-Sac										
						To: 29-8701 Willow Valley Rd										
(8704) Willow Forest Ct	0.11	130	R								NA			NA		08/07/2001
						From: 29-8703 Blue Willow Pl										
						To: Cul-de-Sac										
(8705) Fairview Woods Dr	0.15	NA									NA			NA		
						From: Cul-de-Sac										
						To: 29-643 W, Burke Centre Pkwy										
(8705) Fairview Woods Dr	0.51	420	R								NA			NA		05/12/2003
						From: Cul-de-Sac										
						To: 29-643 E, Burke Centre Pkwy										
(8705) Fairview Woods Dr	0.10	NA									NA			NA		
						From: Cul-de-Sac										
						To: Cul-de-Sac										

Virginia Department of Transportation
Traffic Engineering Division
2012
Annual Average Daily Traffic Volume Estimates By Section of Route
Fairfax Maintenance Area

Route	Length	AADT	QA	4Tire	Bus	-----Truck-----				QC	K Factor	QK	Dir Factor	AAWDT	QW	Year
						2Axle	3+Axle	1Trail	2Trail							
Fairfax County																
(8706) Hannora Lane	0.07	NA										NA		NA		
(8706) Hannora Lane	0.09	240	R									NA		NA		05/12/2003
(8707) Chilcott Manor Way	0.09	NA										NA		NA		
(8708) Hitchcock Dr	0.04	590	R									NA		NA		05/02/2002
(8709) Hitchcock Ct	0.14	580	R									NA		NA		05/02/2002
(8709) Hitchcock Ct	0.06	NA										NA		NA		
(8710) Players Pond Lane	0.09	210	R									NA		NA		05/02/2002
(8711) Monroe Manor Dr	0.25	520	R									NA		NA		11/16/2009
(8711) Monroe Manor Dr	0.11	1800	R									NA		NA		05/14/2002
(8711) Monroe Manor Dr	0.25	1200	R									NA		NA		05/14/2002
(8712) Fallon Dr	0.07	310	R									NA		NA		05/14/2002
(8712) Fallon Dr	0.06	450	R									NA		NA		05/14/2002
(8712) Fallon Dr	0.10	120	R									NA		NA		05/14/2002
(8713) Locksley Ct	0.08	130	R									NA		NA		05/14/2002
(8714) Brafferton Ct	0.07	10	R									NA		NA		05/14/2002
(8715) Camberwell Ct	0.18	470	R									NA		NA		05/14/2002
(8716) Fox Woods Dr	0.24	630	R									NA		NA		05/14/2002
(8717) Tallyrand Ct	0.05	NA										NA		NA		
(8718)	0.34	NA										NA		NA		
(8718) Amanda Dr	0.36	490	R									NA		NA		05/02/2002

Virginia Department of Transportation
Traffic Engineering Division
2012
Annual Average Daily Traffic Volume Estimates By Section of Route
Fairfax Maintenance Area

Route	Length	AADT	QA	4Tire	Bus	-----Truck-----				QC	K Factor	QK	Dir Factor	AAWDT	QW	Year
						2Axle	3+Axle	1Trail	2Trail							
Fairfax County																
8719	Kettle Pond Lane	0.15	480	R								NA		NA		05/02/2002
8720	Nathaniel Oaks Dr	0.34	620	R								NA		NA		05/15/2002
8721	Nathaniel Oaks Ct	0.08	170	R								NA		NA		05/15/2002
8722	George Washington Ct	0.09	NA									NA		NA		
8723	Windy Creek Way	0.05	370	R								NA		NA		04/25/2002
8724	Chequers Way	0.13	70	R								NA		NA		04/25/2002
8725	Coral Crest Lane	0.28	350	R								NA		NA		04/26/2002
8726	Harrington Ct	0.12	310	R								NA		NA		04/24/2002
8727		0.58	NA									NA		NA		
8728		0.18	NA									NA		NA		
8728	McNair Farms Dr	0.13	2400	R								NA		NA		11/16/2009
8729		0.62	NA									NA		NA		
8730	Waterfront Rd	0.24	1300	R								NA		NA		04/24/2002
8731	Lake Forest Dr	0.11	540	R								NA		NA		04/25/2002
8732	Lake Forest Ct	0.05	80	R								NA		NA		04/25/2002
8733	Raglan Rd	0.15	930	R								NA		NA		04/25/2002
8734	Helmont Dr	0.05	940	R								NA		NA		04/25/2002
8735	Saddle Crescent Circle	0.31	210	R								NA		NA		04/25/2002

Virginia Department of Transportation
Traffic Engineering Division
2012
Annual Average Daily Traffic Volume Estimates By Section of Route
Fairfax Maintenance Area

Route	Length	AADT	QA	4Tire	Bus	-----Truck-----				QC	K Factor	QK	Dir Factor	AAWDT	QW	Year
						2Axle	3+Axle	1Trail	2Trail							
Fairfax County																
(8735) Saddle Crescent Circle	0.30	NA					From: 29-8734 Belmont Dr					NA		NA		
							To: Cul-de-Sac									
(8736) Saddlewood Ct	0.07	80	R				From: 29-8735 Saddle Crescent Circle					NA		NA		04/05/2002
							To: Cul-de-Sac									
(8737) Saddle Crest Lane	0.17	110	R				From: 29-8735 Saddle Crescent Circle					NA		NA		04/25/2002
							To: 29-8735 Saddle Crescent Circle									
(8738) Apple Brook Lane	0.16	NA					From: 29-7903 Tradewind Dr					NA		NA		
							To: Cul-de-Sac									
(8739) Pender Spring Dr	0.14	NA					From: FR-769					NA		NA		
							To: Cul-de-Sac									
(8740) Wolftrap Vale Ct	0.05	60	R				From: Cul-de-Sac					NA		NA		04/25/2002
							To: 29-696 Wolftrap Rd									
(8741) Westwood Mews Ct	0.06	260	R				From: Cul-de-Sac					NA		NA		05/06/2002
							To: 29-2794 George Washington Rd									
(8741) Westwood Mews Ct	0.06	NA					From: Cul-de-Sac					NA		NA		
							To: Cul-de-Sac									
(8742) Aryness Dr	0.52	330	R				From: 29-2505 Wickens Rd					NA		NA		11/16/2009
							To: Cul-de-Sac									
(8743) Layminster Lane	0.16	570	R				From: 29-7223 Ballycor Dr					NA		NA		04/24/2002
							To: Cul-de-Sac									
(8744) Watervale Way	0.20	530	R				From: 29-8743					NA		NA		05/25/2002
							To: Cul-de-Sac									
(8745) Pillory Dr	0.13	410	R				From: 29-8744 Watervale Way					NA		NA		04/24/2002
							To: 29-5788 Fonda Dr									
(8746) Black Stallion Pl	0.29	480	R				From: 29-697 S; Woodford Rd					NA		NA		05/06/2002
							To: 29-697 N; Woodford Rd									
(8747) Yearling Ct	0.07	220	R				From: Cul-de-Sac					NA		NA		05/06/2002
							To: 29-8746 Black Stallion Pl									
(8748) Green Moor Lane	0.26	170	R				From: Cul-de-Sac					NA		NA		05/15/2002
							To: 29-6042 Rifle Ridge Rd									
(8749) Pine Hollow Rd	0.07	190	R				From: 29-8748 Green Moor Lane					NA		NA		05/15/2002
							To: Cul-de-Sac									
(8750) Metroview Pw	0.12	1200	R				From: 29-1332 Huntington Ave					NA		NA		06/02/2003
							To: Dead End									
(8751) Landon Hill Rd	0.14	NA					From: 29-8810					NA		NA		
							To: Cul-de-Sac									
(8752) Raleigh Hill Rd	0.10	NA					From: Cul-de-Sac					NA		NA		
							To: 29-8810 Brittenford Dr									

Virginia Department of Transportation
Traffic Engineering Division
2012
Annual Average Daily Traffic Volume Estimates By Section of Route
Fairfax Maintenance Area

Route	Length	AADT	QA	4Tire	Bus	-----Truck-----				QC	K Factor	QK	Dir Factor	AAWDT	QW	Year
						2Axle	3+Axle	1Trail	2Trail							
Fairfax County																
(8752) Raleigh Hill Rd	0.09	NA				From: 29-8810 Brittenford Dr					NA			NA		
						To: Cul-de-Sac										
(8753) Clovermeadow Dr	0.24	NA				From: 29-674 Hunter Mill Rd					NA			NA		
						To: Cul-de-Sac										
(8754) Rosaleigh Ct	0.10	NA				From: 29-8813					NA			NA		
						To: Cul-de-Sac										
(8755) Tralee Dr	0.61	310		R		From: Cul-de-Sac					NA			NA		11/16/2009
						To: 29-602 Seneca Rd										
(8756) Stuart Hills Way	0.26	NA				From: 29-8186 Caris Glenne Dr					NA			NA		
						To: Cul-de-Sac										
(8757) Carson Overlook Ct	0.06	NA				From: 29-8756 Stuart Hills Way					NA			NA		
						To: Cul-de-Sac										
(8758) Hanna Overlook Ct	0.04	NA				From: 29-8756 Stuart Hills Way					NA			NA		
						To: Dead End										
(8759) Piney Pond Dr	0.14	NA				From: 29-6235 Riva Ridge Dr					NA			NA		
						To: Cul-de-Sac										
(8760) Springfield Blvd	0.18	2500		R		From: 29-617 Backlick Rd					NA			NA		03/03/2009
						To: 29-644 Old Keene Mill Rd										
(8761) Fox Forest Dr	0.18	NA				From: 29-674 Springvale Rd					NA			NA		
						To: Cul-de-Sac										
(8762) Lily Loch Way	0.22	NA				From: 29-8761 Fox Forest Dr					NA			NA		
						To: Cul-de-Sac										
(8763) Johns Hollow Rd	0.21	NA				From: Cul-de-Sac					NA			NA		
						To: 29-6744 Victoria Farms Lane										
(8764) Forest Maple Rd	0.25	NA				From: Dead End					NA			NA		
						To: 29-6744 Victoria Farms Lane										
(8765) Van Patten Ct	0.21	NA				From: Dead End					NA			NA		
						To: 29-743 Colvin Run Rd										
(8766) Hunt Club Dr	0.07	250		R		From: 29-1212 Lake Fairfax Dr					NA			NA		03/09/2009
						To: 29-8767 Dasher Lane										
(8767) Dasher Lane	0.06	NA				From: Cul-de-Sac					NA			NA		
						To: 29-8768 Blaze Dr										
(8767) Dasher Lane	0.18	NA				From: 29-8766 Hunt Club Dr					NA			NA		
						To: 29-8766 Hunt Club Dr										
(8767) Dasher Lane	0.07	NA				From: Cul-de-Sac					NA			NA		
						To: Cul-de-Sac										
(8768) Blaze Dr	0.07	130		R		From: 29-1212					NA			NA		03/09/2009
						To: 29-8767 Dasher Lane										

Virginia Department of Transportation
Traffic Engineering Division
2012
Annual Average Daily Traffic Volume Estimates By Section of Route
Fairfax Maintenance Area

Route	Length	AADT	QA	4Tire	Bus	-----Truck-----				QC	K Factor	QK	Dir Factor	AAWDT	QW	Year
						2Axle	3+Axle	1Trail	2Trail							
Fairfax County																
(8769) Deveron Ct	0.06	120	R			From: 29-8785 Bressingham Dr					NA		NA			04/21/2003
						To: Cul-de-Sac										
(8770) Old Barrington Blvd	0.11	100	R			From: Cul-de-Sac					NA		NA			04/21/2003
						To: 29-600 Silverbrook Rd										
(8770) Old Barrington Blvd	0.10	6200	R			From: 29-600 Silverbrook Rd					NA		NA			04/21/2003
						To: 29-8771 Braymore Circle										
(8771) Braymore Circle	0.05	2800	R			From: 29-8770 Begin Loop					NA		NA			04/21/2003
						To: 29-8772 Thurston Ct										
(8771) Braymore Circle	0.31	2000	R			From: 29-8772 Thurston Ct					NA		NA			11/14/2001
						To: 29-8779 Hedgewood Ct										
(8771) Braymore Circle	0.58	2000	R			From: 29-8779 Hedgewood Ct					NA		NA			04/21/2003
						To: End Loop										
(8772) Thurston Ct	0.08	110	R			From: Cul-de-Sac					NA		NA			11/14/2001
						To: 29-8771 Braymore Circle										
(8773) Haddington Ct	0.23	380	R			From: Cul-de-Sac					NA		NA			11/14/2001
						To: 29-8774 Larkdale Terrace										
(8773) Haddington Ct	0.05	170	R			From: 29-8774 Larkdale Terrace					NA		NA			11/14/2001
						To: 29-8771 Braymore Circle										
(8774) Larkdale Terrace	0.07	130	R			From: Cul-de-Sac					NA		NA			11/14/2001
						To: 29-8773 Haddington Ct										
(8775) Comerford Dr	0.09	380	R			From: 29-8771; 29-8777					NA		NA			11/14/2001
						To: 29-8776 Hallston Ct										
(8776) Hallston Ct	0.10	200	R			From: Cul-de-Sac					NA		NA			11/14/2001
						To: 29-8775 Comerford Dr										
(8776) Hallston Ct	0.06	120	R			From: 29-8775 Comerford Dr					NA		NA			11/14/2001
						To: Cul-de-Sac										
(8777) Glenhurst Dr	0.12	180	R			From: Cul-de-Sac					NA		NA			11/14/2001
						To: 29-8771; 29-8775										
(8778) Bellingham Ct	0.12	210	R			From: Cul-de-Sac					NA		NA			11/14/2001
						To: 29-8771 Braymore Circle										
(8779) Hedgewood Ct	0.08	100	R			From: 29-8771 Braymore Circle					NA		NA			11/14/2001
						To: Cul-de-Sac										
(8780) Bexleywood Ct	0.11	120	R			From: 29-8771 Braymore Circle					NA		NA			11/14/2001
						To: Cul-de-Sac										
(8781) Chippenham Ct	0.04	80	R			From: 29-8771; 29-8773					NA		NA			10/06/2000
						To: 29-8782 Ravina Ct										
(8781) Chippenham Ct	0.08	130	R			From: 29-8782 Ravina Ct					NA		NA			10/06/2000
						To: Cul-de-Sac										
(8782) Ravina Ct	0.12	140	R			From: Cul-de-Sac					NA		NA			04/21/2003
						To: 29-8781 Chippenham Ct										

Virginia Department of Transportation
Traffic Engineering Division
2012
Annual Average Daily Traffic Volume Estimates By Section of Route
Fairfax Maintenance Area

Route	Length	AADT	QA	4Tire	Bus	-----Truck-----				QC	K Factor	QK	Dir Factor	AAWDT	QW	Year
						2Axle	3+Axle	1Trail	2Trail							
Fairfax County																
(8783) Bracksford Ct	0.13	340	R								NA			NA		04/21/2003
(8784) Chardon Ct	0.09	120	R								NA			NA		04/21/2003
(8785) Bressingham Dr	0.32	1500	R								NA			NA		04/21/2003
(8786) Hollington Pl	0.06	NA									NA			NA		
(8786) Hollington Pl	0.19	500	R								NA			NA		04/21/2003
(8787) Crosstimber Ct	0.06	60	R								NA			NA		04/21/2003
(8788) Brandt Ct	0.07	80	R								NA			NA		04/21/2003
(8789) Greenebrook Ct	0.13	NA									NA			NA		
(8790) Englefield Ct	0.08	110	R								NA			NA		04/21/2003
(8791) Blueberry Farm Lane	0.09	NA									NA			NA		
(8792) Glenbarr Ct	0.19	NA									NA			NA		
(8793) Willfield Ct	0.15	360	R								NA			NA		04/21/2003
(8794) Thornfield Ct	0.13	250	R								NA			NA		04/21/2003
(8795) Donovans Hill Dr	0.36	560	R								NA			NA		05/08/2003
(8796) Browns Pond Lane	0.12	60	R								NA			NA		05/08/2003
(8797) Ellies Way	0.19	240	R								NA			NA		05/08/2003
(8798) O'Keefe Knoll Ct	0.08	90	R								NA			NA		05/08/2003
(8799) Ellies Ct	0.13	100	R								NA			NA		05/08/2003
(8800) Middleton Ridge Rd	0.45	660	R								NA			NA		05/13/2002

Virginia Department of Transportation
Traffic Engineering Division
2012
Annual Average Daily Traffic Volume Estimates By Section of Route
Fairfax Maintenance Area

Route	Length	AADT	QA	4Tire	Bus	-----Truck-----				QC	K Factor	QK	Dir Factor	AAWDT	QW	Year
						2Axle	3+Axle	1Trail	2Trail							
Fairfax County																
(8801) Crossfields Way	0.15	170	R			From: 29-8802					NA		NA			03/11/2009
						To: 29-602 Lawyers Rd										
(8802) Clareth Dr	0.18	NA				From: Cul-de-Sac					NA		NA			
						To: 29-8955 Dylan Schar Ct										
(8803) Copper Ct	0.08	NA				From: 29-784 Hibbard St					NA		NA			
						To: Cul-de-Sac										
(8804) Hunting Hills Pl	0.18	NA				From: Dead End					NA		NA			
						To: 29-7466 Hunting Hills Ct										
(8805) Oakton Knoll Dr	0.10	NA				From: Cul-de-Sac					NA		NA			
						To: 29-784										
(8806) Oakton Knoll Ct	0.07	NA				From: 29-8805 Oakton Knoll Dr					NA		NA			
						To: Cul-de-Sac										
(8807) Porter Rd	0.18	4200	R			From: 29-650 Gallows Rd					NA		NA			11/16/2009
						To: Dead End										
(8808) Smith Farm Way	0.06	390	R			From: 29-608; 29-7812					NA		NA			04/30/2002
						To: 29-8809 Lou Alice Way										
(8809) Lou Alice Way	0.15	420	R			From: Dead End					NA		NA			04/30/2002
						To: Cul-de-Sac										
(8810) Brittenford Dr	0.58	360	R			From: 29-674 Hunter Mill Rd					NA		NA			05/13/2002
						To: 29-10638 Dove Point Ct										
(8810) Brittenford Dr	0.34	NA				From: Cul-de-Sac					NA		NA			
						To: Cul-de-Sac										
(8811) Broadfield Lane	0.14	380	R			From: Cul-de-Sac					NA		NA			05/13/2002
						To: 29-8810										
(8812) Willow Crest Ct	0.07	280	R			From: 29-8810					NA		NA			05/13/2002
						To: Cul-de-Sac										
(8813) Coving Cross Lane	0.18	390	R			From: 29-8753 Clovermeadow Dr					NA		NA			05/13/2002
						To: 29-8810 Brittenford Dr										
(8814) Sarah Joan Ct	0.16	NA				From: Cul-de-Sac					NA		NA			
						To: 29-5445 Foxvale Dr										
(8815) Lupine Den Dr	0.25	690	R			From: 29-8816 Lupine Den Ct					NA		NA			05/13/2002
						To: 29-1545 DREWLAINE DR										
(8816) Lupine Den Ct	0.04	NA				From: Cul-de-Sac					NA		NA			
						To: 29-8815 Lupine Den Dr										
(8816) Lupine Den Ct	0.06	300	R			From: Cul-de-Sac					NA		NA			05/09/2002
						To: Cul-de-Sac										
(8818) Deercreech Meadow Pl	0.12	210	R			From: 29-6744 Victoria Farms Lane					NA		NA			05/13/2002
						To: Cul-de-Sac										

Virginia Department of Transportation
Traffic Engineering Division
2012
Annual Average Daily Traffic Volume Estimates By Section of Route
Fairfax Maintenance Area

Route	Length	AADT	QA	4Tire	Bus	-----Truck-----				QC	K Factor	QK	Dir Factor	AAWDT	QW	Year
						2Axle	3+Axle	1Trail	2Trail							
Fairfax County																
(8819) Timberview Ct	0.08	240	R									NA		NA		05/09/2002
(8820) Savannah Crossing Ct	0.12	390	R									NA		NA		05/09/2002
(8821) Heinz Ct	0.11	110	R									NA		NA		05/09/2002
(8822) Franklin Corner Lane	0.27	710	R									NA		NA		04/30/2002
(8823) Asturian Ct	0.05	200	R									NA		NA		04/30/2002
(8824) Jonquilla Ct	0.08	190	R									NA		NA		04/30/2002
(8825) Oak Farms Dr	0.37	1300	R									NA		NA		04/30/2002
(8825) Oak Farms Dr	0.09	NA										NA		NA		
(8826) Millrace Estates Dr	0.10	190	R									NA		NA		05/13/2002
(8827) Havencrest St	0.14	70	R									NA		NA		05/20/2002
(8828) Berry Farm Ct	0.07	170	R									NA		NA		05/20/2002
(8829) Bennett Farms Ct	0.18	180	R									NA		NA		05/20/2002
(8830) Wheeler Way	0.08	500	R									NA		NA		04/30/2002
(8831) Harrison Hollow Lane	0.14	470	R									NA		NA		04/30/2002
(8831) Harrison Hollow Lane	0.08	NA										NA		NA		
(8832) Bare Island Dr	0.30	1400	R									NA		NA		05/08/2003
(8833) Edge Rock Dr	0.40	350	R									NA		NA		05/08/2003
(8834) Flint Rock Ct	0.05	80	R									NA		NA		05/08/2003
(8835) Edge Rock Ct	0.13	150	R									NA		NA		04/22/2003

Virginia Department of Transportation
Traffic Engineering Division
2012
Annual Average Daily Traffic Volume Estimates By Section of Route
Fairfax Maintenance Area

Route	Length	AADT	QA	4Tire	Bus	-----Truck-----				QC	K Factor	QK	Dir Factor	AAWDT	QW	Year
						2Axle	3+Axle	1Trail	2Trail							
Fairfax County																
(8836) Brewerton Ct	0.05	80	R									NA		NA		04/22/2003
(8837) Fox Creek Ct	0.09	100	R									NA		NA		04/22/2003
(8838) Selby Bay Ct	0.06	90	R									NA		NA		04/22/2003
(8839) Sagarmel Ct	0.07	NA										NA		NA		
(8840) Wheatland Farms Dr	0.46	740	R									NA		NA		05/15/2002
(8841) Sweetmeadow Dr	0.25	500	R									NA		NA		05/15/2002
(8842) Sweetmeadow Ct	0.06	80	R									NA		NA		05/15/2002
(8843)	0.03	NA										NA		NA		
(8844) Willow Creek Lane	0.21	410	R									NA		NA		05/15/2002
(8845) Whimbrell Ct	0.13	150	R									NA		NA		05/17/2002
(8846) Wheatland Farms Ct	0.13	310	R									NA		NA		05/15/2002
(8847) North Park Ct	0.05	NA										NA		NA		
(8848) Cambryar St	0.18	490	R									NA		NA		05/13/2003
(8849) Marywood Oaks Lane	0.06	NA										NA		NA		
(8850) Peach Ct	0.06	60	R									NA		NA		04/22/2003
(8851) Apple Ct	0.07	60	R									NA		NA		04/22/2003
(8852) Periwinkle Pl	0.13	130	R									NA		NA		04/22/2003
(8853) Ivy Green Rd	0.14	140	R									NA		NA		04/22/2003
(8854) Holly Haven Lane	0.13	130	R									NA		NA		04/22/2003

Virginia Department of Transportation
Traffic Engineering Division
2012
Annual Average Daily Traffic Volume Estimates By Section of Route
Fairfax Maintenance Area

Route	Length	AADT	QA	4Tire	Bus	-----Truck-----				QC	K Factor	QK	Dir Factor	AAWDT	QW	Year
						2Axle	3+Axle	1Trail	2Trail							
Fairfax County																
(8855) Kristina Ct	0.08	70	R								NA			NA		04/08/2003
(8856) Liberty Meeting Court	0.08	NA									NA			NA		
(8857) Mainstone Dr	0.28	NA									NA			NA		
(8858) La Petite Pl	0.30	1300	R								NA			NA		03/05/2009
(8860) Wood Rock Way	0.39	3300	R								NA			NA		04/08/2003
(8861) Emerald Green Ct	0.10	150	R								NA			NA		04/08/2003
(8862) Virginia Pine Ct	0.07	110	R								NA			NA		04/08/2003
(8863) Creek Bed Ct	0.07	110	R								NA			NA		04/08/2003
(8864) Preserve Dr	0.11	450	R								NA			NA		04/28/2009
(8865) Preserve Court	0.08	NA									NA			NA		
(8865) Preserve Court	0.16	NA									NA			NA		
(8866) Seneca Hill Court	0.18	NA									NA			NA		
(8867) Seneca Woods Court	0.14	NA									NA			NA		
(8868) Garden Gate Dr	0.14	1000	R								NA			NA		04/16/2009
(8869) Willow Crossing Ct	0.05	80	R								NA			NA		04/08/2003
(8871) Tabor Lane	0.18	500	R								NA			NA		04/23/2003
(8872) Silverrun Ct	0.06	400	R								NA			NA		04/23/2003
(8873) Oak Pointe Way	0.18	390	R								NA			NA		04/23/2003
(8873) Oak Pointe Way	0.06	NA									NA			NA		

Virginia Department of Transportation
Traffic Engineering Division
2012
Annual Average Daily Traffic Volume Estimates By Section of Route
Fairfax Maintenance Area

Route	Length	AADT	QA	4Tire	Bus	-----Truck-----				QC	K Factor	QK	Dir Factor	AAWDT	QW	Year
						2Axle	3+Axle	1Trail	2Trail							
Fairfax County																
(8874) Century Oak Way	0.06	360	R								NA			NA		04/23/2003
(8875) Century Oak Ct	0.06	NA									NA			NA		
(8875) Century Oak Ct	0.09	370	R								NA			NA		06/03/2003
(8876) Elm Grove Ct	0.04	NA									NA			NA		
(8876) Elm Shade Ct	0.05	NA									NA			NA		
(8877) Spring Leaf Ct	0.07	NA									NA			NA		
(8878) Balmoral Terrace	0.11	NA									NA			NA		
(8879) Cannon Fort Dr	0.24	NA									NA			NA		
(8880) Balmoral Greens Ave	1.11	460	R								NA			NA		03/16/2009
(8880) Balmoral Greens Ave	1.27	1100	R								NA			NA		03/16/2009
(8881) Manchester Park Circle	0.08	NA									NA			NA		
(8882) Bradenton Dr	0.07	1500	R								NA			NA		03/05/2009
(8883) Compton Village Dr	0.42	NA									NA			NA		
(8883) Compton Village Dr	0.40	NA									NA			NA		
(8884) Compton Village Ct	0.16	NA									NA			NA		
(8885) Talayast Dr	0.06	560	R								NA			NA		03/05/2009
(8886) Linden Creek Ct	0.08	NA									NA			NA		
(8886) Linden Creek Ct	0.06	NA									NA			NA		
(8887) Nuthatch Dr	0.24	270	R								NA			NA		04/24/2003
(8889) Larkview Ct	0.12	250	R								NA			NA		04/24/2003

Virginia Department of Transportation
Traffic Engineering Division
2012
Annual Average Daily Traffic Volume Estimates By Section of Route
Fairfax Maintenance Area

Route	Length	AADT	QA	4Tire	Bus	-----Truck-----				QC	K Factor	QK	Dir Factor	AAWDT	QW	Year
						2Axle	3+Axle	1Trail	2Trail							
Fairfax County																
8889 Larkview Ct	0.06	NA				From: 29-8345 Larkview Lane					NA			NA		
						To: Cul-de-Sac										
8890 White Pine Dr	0.12	NA				From: Cul-de-Sac					NA			NA		
8890 White Pine Dr	0.10	NA				From: 29-10271 Symphony Meadow Lane					NA			NA		
						To: Cul-de-Sac										
8891 Noory Ct	0.07	NA				From: 29-8890 White Pine Dr					NA			NA		
						To: Cul-de-Sac										
8893 Missionary Lane	0.07	870	R			From: 29-645 Burke Lake Rd					NA			NA		11/30/2009
						To: Dead End										
8894 Windjammer Way	0.29	320	R			From: Cul-de-Sac					NA			NA		04/29/2003
						To: 29-8893 Missionary Lane										
8895 Windward Dr	0.06	910	R			From: 29-8635 Begin Loop					NA			NA		04/29/2003
						To: 29-645; 29-5840										
8896 Waterside Dr	0.10	100	R			From: 29-8635 Lake Meadow Dr					NA			NA		04/29/2003
						To: Cul-de-Sac										
8897 Yachthaven Dr	0.13	160	R			From: Cul-de-Sac					NA			NA		04/29/2003
						To: 29-8635 Lake Meadow Dr										
8898 Briarwood Farms Ct	0.07	NA				From: Dead End					NA			NA		
						To: 29-2026 Beau Lane										
8898 Briarwood Farms Ct	0.09	NA				From: Cul-de-Sac					NA			NA		
						To: Cul-de-Sac										
8899 Whitestone Hill Court	0.10	90	R			From: Cul-de-Sac					NA			NA		05/16/2002
						To: 29-695 Idylwood Rd										
8900 Oakton Plantation Lane	0.20	320	R			From: Cul-de-Sac					NA			NA		05/16/2002
						To: 29-673 Lawyers Rd										
8901 Oakton Plantation Ct	0.08	100	R			From: 29-8900					NA			NA		05/16/2002
						To: Cul-de-Sac										
8902 Lambiance Dr	0.04	430	R			From: 29-8903 Avignon Blvd					NA			NA		02/25/2009
						To: 29-695 Kirby Rd										
8903 Avignon Blvd	0.14	NA				From: Cul-de-Sac					NA			NA		
						To: 29-8902 Lambiance Dr										
8903 Avignon Blvd	0.08	NA				From: Cul-de-Sac					NA			NA		
						To: Cul-de-Sac										
8904 Armand Ct	0.05	NA				From: Cul-de-Sac					NA			NA		
						To: 29-8903 Avignon Blvd										
8905 Walden Woods Ct	0.04	NA				From: Cul-de-Sac					NA			NA		
						To: 29-3615										

Virginia Department of Transportation
Traffic Engineering Division
2012
Annual Average Daily Traffic Volume Estimates By Section of Route
Fairfax Maintenance Area

Route	Length	AADT	QA	4Tire	Bus	-----Truck-----				QC	K Factor	QK	Dir Factor	AAWDT	QW	Year
						2Axle	3+Axle	1Trail	2Trail							
Fairfax County																
(8906) Cottonwood St	0.04	NA					From: 29-3615					NA		NA		
							To: Cul-de-Sac									
(8907) Colonel Taylor Lane	0.12	NA					From: Cul-de-Sac					NA		NA		
							To: Dead End									
(8908) Richard Simpson Lane	0.11	450	R				From: 29-658					NA		NA		11/19/2009
							To: 29-8907 Colonel Taylor Lane									
(8909) Walney Village Ct	0.17	NA					From: Cul-de-Sac					NA		NA		
							To: 29-657 Walney Rd									
(8910) Balmoral Heights Pl	0.17	NA					From: Cul-de-Sac					NA		NA		
							To: 29-10081 Balmoral Forest Rd									
(8911) Carrington Ridge Lane	0.18	240	R				From: 29-8912 Jarrett Valley Dr					NA		NA		04/16/2009
							To: SR 7 Leesburg Pike									
(8912) Jarrett Valley Dr	0.18	NA					From: Cul-de-Sac					NA		NA		
							To: End State Maintenance									
(8912) Jarrett Valley Dr	0.28	1100	R				From: End State Maintenance					NA		NA		11/23/2009
							To: SR 7 Leesburg Pike									
(8913) Bonheim Ct	0.13	NA					From: Cul-de-Sac					NA		NA		
							To: 29-693 Westmoreland St									
(8914) Fielding Lewis Way	0.15	NA					From: 29-1956					NA		NA		
							To: Cul-de-Sac									
(8915) Highland Glenn Pl	0.16	NA					From: Cul-de-Sac					NA		NA		
							To: 29-3474									
(8917) Millwood Pond Dr	0.20	190	R				From: 29-604 Sugarland Rd					NA		NA		04/28/2009
							To: 29-8918 Millwood Pond Ct									
(8918) Millwood Pond Ct	0.10	NA					From: Cul-de-Sac					NA		NA		
							To: 29-8917 Millwood Pond Dr									
(8918) Millwood Pond Ct	0.05	NA					From: 29-8917 Millwood Pond Dr					NA		NA		
							To: Dead End									
(8919) Sandburg Ridge Ct	0.06	NA					From: Cul-de-Sac					NA		NA		
							To: 29-936									
(8920) Elgin Dr	0.21	NA					From: Cul-de-Sac					NA		NA		
							To: 29-676 Clarks Crossing Rd									
(8921) Timbercreek Tr	0.19	NA					From: Cul-de-Sac					NA		NA		
							To: 29-8936 Shallow Creek Dr									
(8922) Cheska Ct	0.05	NA					From: 29-8936 Shallow Creek Dr					NA		NA		
							To: Cul-de-Sac									
(8923) Shallow Creek Pl	0.09	NA					From: Cul-de-Sac					NA		NA		
							To: 29-8936 Shallow Creek Dr									

Virginia Department of Transportation
Traffic Engineering Division
2012
Annual Average Daily Traffic Volume Estimates By Section of Route
Fairfax Maintenance Area

Route	Length	AADT	QA	4Tire	Bus	-----Truck-----				QC	K Factor	QK	Dir Factor	AAWDT	QW	Year
						2Axle	3+Axle	1Trail	2Trail							
Fairfax County																
8924	Great Passage Blvd	0.72	300	R								NA		NA		04/28/2009
8925	Terkes View	0.09	NA									NA		NA		
8926	Watters Glen Ct	0.05	NA									NA		NA		
8927	Birch Grove Ct	0.04	NA									NA		NA		
8928	Montview Ct	0.07	NA									NA		NA		
8929	Providence Forest Dr	0.24	5600	R								NA		NA		04/16/2009
8930	Lauren Oaks Ct	0.22	NA									NA		NA		
8931	Ashleigh Oaks Ct	0.09	NA									NA		NA		
8932	Autumn Glory Way	0.88	1200	R								NA		NA		11/19/2009
8933	Royal Red Terrace	0.12	NA									NA		NA		
8934	Wharton Park Ct	0.08	NA									NA		NA		
8935	Fox Hound Ct	0.11	NA									NA		NA		
8936	Shallow Creek Dr	0.43	NA									NA		NA		
8937	Fox Land Ct	0.07	NA									NA		NA		
8938	Weinstein Ct	0.15	160	R								NA		NA		05/05/2003
8939	Grande Forest Ct	0.15	80	R								NA		NA		05/05/2003
8940	Amber Oaks Ct	0.11	NA									NA		NA		
8941	Oak Shadow Dr	0.30	NA									NA		NA		
8942	Owisley Way	0.09	NA									NA		NA		

Virginia Department of Transportation
Traffic Engineering Division
2012
Annual Average Daily Traffic Volume Estimates By Section of Route
Fairfax Maintenance Area

Route	Length	AADT	QA	4Tire	Bus	-----Truck-----				QC	K Factor	QK	Dir Factor	AAWDT	QW	Year
						2Axle	3+Axle	1Trail	2Trail							
Fairfax County																
(8943) Netherleigh Pl	0.07	NA					From: 29-8825 Oak Farms Dr				NA			NA		
							To: Cul-de-Sac									
(8944) Winter Oaks Way	0.11	NA					From: Cul-de-Sac				NA			NA		
							To: 29-8825 Oak Farms Dr									
(8945) Fairfax County Pkwy Access Ramp	0.28	4700	R				From: 29-640 Gambrell Rd				NA			NA		03/03/2009
							To: 29-640 Gambrell Rd									
(8946) Fairfax County Pkwy Access Ramp	0.27	5000	R				From: 29-6911 Shady Palm Dr				NA			NA		03/03/2009
							To: 29-640 Gambrell Rd									
(8948) Hooes Rd	0.12	450	R				From: 29-640 Gambrell Rd				NA			NA		04/14/2009
							To: 29-636 Hooes Rd									
(8949) Leeton Circle	0.34	460	R				From: 29-657 Walney Rd				NA			NA		04/02/2003
							To: End Loop									
(8950) Nalls Farm Way	0.61	200	R				From: 29-8019 W; Great Falls Way				NA			NA		05/02/2002
							To: 29-8019; 29-8951 EAST									
(8951) Nalls Dairy Ct	0.24	310	R				From: 29-8019; 29-8950 EAST				NA			NA		05/02/2002
							To: Cul-de-Sac									
(8952) Jackson Tavern Way	0.19	240	R				From: 29-8019 Great Falls Way				NA			NA		05/02/2002
							To: Cul-de-Sac									
(8953) Stonecroft Center Ct	0.25	NA					From: 29-8460 Stonecroft Blvd				NA			NA		
							To: Cul-de-Sac									
(8954) Pine Meadows Lane	0.13	NA					From: 29-652 Twinbrook Rd				NA			NA		
							To: Cul-de-Sac									
(8955) Dylan Schar Ct	0.07	NA					From: Cul-de-Sac				NA			NA		
							To: 29-4723; 29-8802									
(8956) Pine Crossing Lane	0.09	NA					From: Cul-de-Sac				NA			NA		
							To: 29-8954 Pine Meadows Lane									
(8957) Ramp to 29-7100 Fairfax County Pkwy	0.00	1000	R				From: 29-636 Hooes Rd				NA			NA		04/14/2009
							To: 29-641 Pohick Rd									
(8959) Cedar Crest Lane	0.35	NA					From: 29-669 Thompson Rd				NA			NA		
							To: Cul-de-Sac									
(8960) Holly Grove Ct	0.19	NA					From: Cul-de-Sac				NA			NA		
							To: 29-8959 Cedar Crest Lane									
(8961) Laurel Grove Way	0.27	NA					From: Cul-de-Sac				NA			NA		
							To: 29-10648									
(8962) Ox Meadow Dr	0.22	390	R				From: 29-10303 Rose Grove Dr				NA			NA		03/10/2009
							To: 29-764 Oxon Rd									
(8963) Ox Meadow Ct	0.11	NA					From: 29-8962 Ox Meadow Dr				NA			NA		
							To: Cul-de-Sac									

Virginia Department of Transportation
Traffic Engineering Division
2012
Annual Average Daily Traffic Volume Estimates By Section of Route
Fairfax Maintenance Area

Route	Length	AADT	QA	4Tire	Bus	-----Truck-----				QC	K Factor	QK	Dir Factor	AAWDT	QW	Year
						2Axle	3+Axle	1Trail	2Trail							
Fairfax County																
(8965) Parapet Way	0.59	350	R				From: 29-764 Oxon Rd				NA		NA		11/16/2009	
(8965) Parapet Way	0.11	NA					From: 29-7892 Wilbury Rd				NA		NA			
							To: Cul-de-Sac									
(8966) Commodore Ct	0.14	NA					From: Cul-de-Sac				NA		NA			
							To: 29-8965 Parapet Way									
(8967) Blakesley Hall Ct	0.15	NA					From: 29-8965 Parapet Way				NA		NA			
							To: Cul-de-Sac									
(8968) Autumn Crest Dr	0.32	NA					From: Cul-de-Sac				NA		NA			
							To: 29-608 West Ox Rd									
(8969) Autumn Crest Ct	0.06	NA					From: 29-8968 Autumn Crest Dr				NA		NA			
							To: Cul-de-Sac									
(8970) Spring Rain Ct	0.12	NA					From: Cul-de-Sac				NA		NA			
							To: 29-8968 Autumn Crest Dr									
(8971) Pond Mist Way	0.10	NA					From: 29-8968 Autumn Crest Dr				NA		NA			
							To: Dead End									
(8972) Winter Sun Terrace	0.15	NA					From: Cul-de-Sac				NA		NA			
							To: 29-8968 Autumn Crest Dr									
(8973) Centrepointhe Way	0.05	NA					From: Cul-de-Sac				NA		NA			
							To: 29-6500 Clara Barton Drive									
(8974) Eagle Chase Rd	0.04	870	R				From: 29-657 Walney Rd				NA		NA		03/04/2009	
							To: 29-8976 Eagle Chase Circle									
(8975) Penny Oak Rd	0.03	750	R				From: 29-657 Walney Rd				NA		NA		03/04/2009	
							To: 29-8976 Eagle Chase Circle									
(8976) Eagle Chase Circle	0.69	300	R				From: Dead End				NA		NA		11/19/2009	
							To: End of Loop									
(8977) Morningdale Dr	0.08	210	R				From: 29-8976 Eagle Chase Circle				NA		NA		03/04/2009	
							To: 29-8978 Rose Lodge Place									
(8978) Rose Lodge Place	0.05	NA					From: Cul-de-Sac				NA		NA			
							To: 29-8977 Morningdale Dr									
(8978) Rose Lodge Place	0.05	NA					From: 29-8977 Morningdale Dr				NA		NA			
							To: Cul-de-Sac									
(8979) Shady Point Pl	0.06	NA					From: 29-8976 Eagle Chase Circle				NA		NA			
							To: Cul-de-Sac									
(8980) Gaston St	0.14	NA					From: 29-8976 Eagle Chase Circle				NA		NA			
							To: Cul-de-Sac									
(8982) Oakton Chase Ct	0.13	NA					From: 29-8981 Parapet Way				NA		NA			
							To: Cul-de-Sac									

Virginia Department of Transportation
Traffic Engineering Division
2012
Annual Average Daily Traffic Volume Estimates By Section of Route
Fairfax Maintenance Area

Route	Length	AADT	QA	4Tire	Bus	-----Truck-----				QC	K Factor	QK	Dir Factor	AAWDT	QW	Year	
						2Axle	3+Axle	1Trail	2Trail								
Fairfax County																	
8983 Mill Heights Ct	0.08	NA											NA				
8984 Proffitt Estates Ct	0.10	NA											NA				
8985 Mill Heights Dr	0.16	NA											NA				
8985	0.06	NA											NA				
8987 Azalea Woods Way	0.10	NA											NA				
8987 Azalea Woods Way	0.09	NA											NA				
8988 Piney Point Pl	0.10	NA											NA				
8989 Dakota Lakes Dr	0.35	530	R										NA				11/16/2009
8989 Dakota Lakes Dr	0.29	NA											NA				
8990 Ripplemeade Ct	0.07	NA											NA				
8991 Glenlawn Place	0.14	NA											NA				
8993 Cliff Dr	0.11	200	R										NA				03/16/2009
8994 Eagle Cliff Dr	0.14	NA											NA				
8995 Bannerwood Ct	0.08	NA											NA				
8996 Sycamore Lakes Cove	0.18	500	R										NA				11/16/2009
8997 Williams Meadow Ct	0.20	NA											NA				
8997 Williams Meadow Ct	0.13	NA											NA				
8998 Thacker Hill Ct	0.10	NA											NA				
8999 Ivycrest Pl	0.09	NA											NA				
9127	0.27	170	R										NA				05/04/2009

Virginia Department of Transportation
Traffic Engineering Division
2012
Annual Average Daily Traffic Volume Estimates By Section of Route
Fairfax Maintenance Area

Route	Length	AADT	QA	4Tire	Bus	-----Truck-----				QC	K Factor	QK	Dir Factor	AAWDT	QW	Year
						2Axle	3+Axle	1Trail	2Trail							
City of Fairfax																
(9128) Rebel Run	0.18	4600	R				From: Fairfax High School				NA			NA		03/09/2009
							To: US 29 Lee Hwy									
Fairfax County																
(9129) George C Marshall Dr	0.20	4800	R				From: George C. Marshall School				NA			NA		02/25/2009
							To: SR 7 Leesburg Pike									
(9130)	0.04	320	R				From: Groveton School				NA			NA		1991
							To: 29-1401 Memorial St									
(9131)	0.09	610	R				From: Franklin Sherman School				NA			NA		05/06/2009
							To: Franklin Sherman School									
(9133) Cottage St	0.06	5300	R				From: Dunn Loring School				NA			NA		03/23/2009
							To: 29-650 Gallows Rd									
(9134)	0.08	3000	R				From: Forestville School				NA			NA		03/10/2009
							To: 29-717 Utterback Store Rd									
(9137) Herald St	0.11	1200	R				From: Annandale School				NA			NA		03/09/2009
							To: SR 244 Columbia Pike									
(9138)	0.11	1700	R				From: Oakdale School				NA			NA		05/06/2009
							To: SR 123; 29-655									
(9140)	0.09	140	R				From: Lorton School				NA			NA		1991
							To: 29-642 Lorton Rd									
(9141)	0.06	220	R				From: Woodlawn School				NA			NA		1991
							To: 29-1033 Woodlawn St									
(9589) Four Year Trail	0.27	3500	R				From: Cul-de-Sac				NA			NA		05/04/2009
							To: 29-2249 Medford Dr									
(9590)	0.14	240	R				From: New Baileys X-Roads School				NA			NA		1991
							To: 29-943; 29-980									
(9591)	0.11	320	R				From: Belle View School				NA			NA		1991
							To: 29-629 Fort Hunt Rd									
(9592) Belvedere School Access	0.09	270	R				From: SR 244 Columbia Pike				NA			NA		05/04/2009
							To: SR 244 Columbia Pike									
(9593)	0.13	180	R				From: Bucknell School				NA			NA		1991
							To: 29-1361; 29-1362									
(9594)	0.07	370	R				From: Burke School				NA			NA		1991
							To: 29-645 Burke Lake Rd									
(9595) Cameron School	0.08	190	R				From: 29-1625 Norton Rd				NA			NA		1991
							To: Cul-de-Sac									
(9596) Centreville School	0.14	140	R				From: 29-620 Spindle Ct				NA			NA		1986
							To: Cul-de-Sac									

Virginia Department of Transportation
Traffic Engineering Division
2012
Annual Average Daily Traffic Volume Estimates By Section of Route
Fairfax Maintenance Area

Route	Length	AADT	QA	4Tire	Bus	-----Truck-----				QC	K Factor	QK	Dir Factor	AAWDT	QW	Year
						2Axle	3+Axle	1Trail	2Trail							
Fairfax County																
9597	0.07	470	R											NA		04/02/2002
City of Fairfax																
9598	0.06	190	R											NA		1991
Fairfax County																
9599	0.07	380	R											NA		05/06/2009
City of Falls Church																
9600	Hunton Ave	0.16	840	R										NA		1991
Fairfax County																
9601		0.07	780	R										NA		1991
9602		0.05	260	R										NA		05/06/2009
9603	Garfield School	0.10	80	R										NA		05/04/2009
9604	Graham Rd Elementary School	0.10	360	R										NA		1991
9605		0.08	370	R										NA		05/06/2009
Town of Herndon																
9606		0.28	320	R										NA		1991
Fairfax County																
9607		0.15	850	R										NA		05/04/2009
9608		0.10	360	R										NA		1991
9609	James Lee Elem School	0.11	200	R										NA		1991
Town of Vienna																
9611		0.03	1800	R										NA		05/06/2009
Fairfax County																
9612	Luther Jackson School	0.11	2100	R										NA		05/04/2009
9613		0.14	50	R										NA		05/04/2009

Virginia Department of Transportation
Traffic Engineering Division
2012
Annual Average Daily Traffic Volume Estimates By Section of Route
Fairfax Maintenance Area

Route	Length	AADT	QA	4Tire	Bus	-----Truck-----				QC	K Factor	QK	Dir Factor	AAWDT	QW	Year
						2Axle	3+Axle	1Trail	2Trail							
Fairfax County																
(9615)	0.06	430	R								NA			NA		05/06/2009
(9616) Pine Springs School	0.12	350	R								NA			NA		1991
(9617)	0.08	950	R								NA			NA		05/04/2009
(9618) Timberlane School	0.08	230	R								NA			NA		05/06/2009
Town of Vienna																
(9619)	0.08	320	R								NA			NA		1991
Fairfax County																
(9620)	0.11	230	R								NA			NA		1991
(9621)	0.10	400	R								NA			NA		05/06/2009
(9622) Westley Rd	0.07	870	R								NA			NA		05/04/2009
(9623)	0.11	310	R								NA			NA		1991
(9624)	0.14	320	R								NA			NA		05/04/2009
(9625)	0.07	250	R								NA			NA		05/04/2009
(9626)	0.07	250	R								NA			NA		05/04/2009
(9684)	0.13	380	R								NA			NA		05/04/2009
(9685)	0.07	710	R								NA			NA		04/02/2002
(9686) Sea Cliff Rd	0.76	1500	R								NA			NA		05/06/2009
(9687)	0.08	490	R								NA			NA		1991
(9688) Bryant Alt High School	0.25	1200	R								NA			NA		1991
(9689)	0.08	250	R								NA			NA		05/06/2009

Virginia Department of Transportation
Traffic Engineering Division
2012
Annual Average Daily Traffic Volume Estimates By Section of Route
Fairfax Maintenance Area

Route	Length	AADT	QA	4Tire	Bus	-----Truck-----				QC	K Factor	QK	Dir Factor	AAWDT	QW	Year
						2Axle	3+Axle	1Trail	2Trail							
Fairfax County																
(9690)	0.08	270	R			From: Crestwood School					NA			NA		05/04/2009
						To: 29-1193 Hanover Ave										
(9691)	0.06	310	R			From: Woodley West School					NA			NA		04/02/2002
						To: 29-2436 Camp Alger Ave										
(9781)	0.14	450	R			From: Washington Irving Int School					NA			NA		05/06/2009
						To: 29-644 Old Keene Mill Rd										
(9782)	0.16	820	R			From: Longfellow Int School					NA			NA		05/06/2009
						To: 29-693 Westmoreland St										
(9783)	Henry Thoreau Int School	0.13	210	R		From: 29-698 Cedar Lane					NA			NA		05/06/2009
						To: 29-698 Cedar Lane										
(9785)	0.25	450	R			From: J G Whittier Int School					NA			NA		1991
						To: 29-2338										
(9786)	0.14	250	R			From: Lewinsville Elem School					NA			NA		1991
						To: Lewinsville Elem School										
(9787)	0.25	640	R			From: JEB Stuart High School					NA			NA		05/04/2009
						To: 29-1976 Peace Valley Lane										
(9788)	0.11	350	R			From: Walt Whitman Elem School					NA			NA		05/04/2009
						To: 29-623 Old Mt Vernon Rd										
(9789)	0.08	830	R			From: McLean High School					NA			NA		05/06/2009
						To: 29-9686										
(9790)	0.09	230	R			From: Mantua Elem School					NA			NA		05/06/2009
						To: 29-2761 Kirkwood Dr										
(9791)	0.09	480	R			From: Keen Mill Rd Elem School					NA			NA		05/06/2009
						To: 29-3310										
(9793)	Glasgow Middle School	0.20	540	R		From: Cul-de-Sac					NA			NA		1991
						To: 29-2874 Conrad Rd										
(9794)	0.15	260	R			From: Mark Twain Int School					NA			NA		05/05/2009
						To: 29-644 Franconia Rd										
(9795)	0.21	390	R			From: Wm C Bryant Int School					NA			NA		1991
						To: 29-630 Quander Rd										
(9796)	0.14	230	R			From: Waynewood Elem School					NA			NA		1991
						To: 29-2158 Waynewood Blvd										
(9797)	Glen Forest Elem School	0.06	540	R		From: 29-2773 Glen Forest Dr					NA			NA		05/04/2009
						To: 29-2773 Glen Forest Dr										
(9809)	N Springfield Elem School	0.16	240	R		From: Cul-de-Sac					NA			NA		1991
						To: 29-2459										
(9810)	Bren Mar Park Elem School	0.13	150	R		From: 29-2606 Beryl Rd; 29-2617 Hershey Lane					NA			NA		1991
						To: Cul-de-Sac										

Virginia Department of Transportation
Traffic Engineering Division
2012
Annual Average Daily Traffic Volume Estimates By Section of Route
Fairfax Maintenance Area

Route	Length	AADT	QA	4Tire	Bus	-----Truck-----				QC	K Factor	QK	Dir Factor	AAWDT	QW	Year
						2Axle	3+Axle	1Trail	2Trail							
Fairfax County																
(9811)	0.17	90	R									NA		NA		05/04/2009
(9825)	0.06	320	R									NA		NA		1991
(9826)	0.04	100	R									NA		NA		05/04/2009
(9827) Devonshire Elem School	0.12	260	R									NA		NA		1991
(9828)	0.40	1000	R									NA		NA		1991
(9829)	0.07	280	R									NA		NA		1991
(9830)	0.04	260	R									NA		NA		05/04/2009
(10000) Rebecca Jane Way	0.08	170	R									NA		NA		05/19/2003
(10001) River Downs Rd	0.23	NA										NA		NA		
(10002) Fairway Downs Ct	0.15	NA										NA		NA		
(10003) Burnt Pine Ct	0.07	NA										NA		NA		
(10004) Banting Ct	0.07	NA										NA		NA		
(10005) Lasswade Lane	0.17	NA										NA		NA		
(10006) Dalkeith Ct	0.10	NA										NA		NA		
(10007) Geneva Hill Ct	0.14	NA										NA		NA		
(10008) Black Spruce Way	0.23	NA										NA		NA		
(10009) Cutleaf Ct	0.07	NA										NA		NA		
(10010)	0.17	NA										NA		NA		
(10011)	0.17	NA										NA		NA		

Virginia Department of Transportation
Traffic Engineering Division
2012
Annual Average Daily Traffic Volume Estimates By Section of Route
Fairfax Maintenance Area

Route	Length	AADT	QA	4Tire	Bus	-----Truck-----				QC	K Factor	QK	Dir Factor	AAWDT	QW	Year
						2Axle	3+Axle	1Trail	2Trail							
Fairfax County																
(10012)	0.10	NA					From: 29-8880 Balmoral Greens Ave					NA		NA		
							To: Cul-de-Sac									
(10013) Shain Ct	0.12	NA					From: FR-1059 Leesburg Pike Frontage					NA		NA		
							To: Cul-de-Sac									
(10014) Parsley Dr	0.13	NA					From: 29-10652 Schurtz St					NA		NA		
							To: Cul-de-Sac									
(10015) Meadowforest Ct	0.04	NA					From: 29-08205(B)/					NA		NA		
							To: Cul-de-Sac/									
(10016) Caris Glenne Dr	0.23	NA					From: Cul-de-Sac					NA		NA		
							To: 29-7917 Reston Ave									
(10017)	0.06	NA					From: Cul-de-Sac					NA		NA		
							To: 29-698 Cedar Lane									
(10018)	0.07	NA					From: Cul-de-Sac					NA		NA		
							To: 29-8372 Greenwood Pl									
(10019) Oakwood Rd	0.13	3900	R				From: 29-8110					NA		NA		11/23/2009
							To: 29-613 Van Dorn St									
(10020) Elati Ct	0.10	120	R				From: Cul-de-Sac					NA		NA		05/15/2003
							To: 29-718 Valley View Dr									
(10021) Woodland Lake Dr	0.09	130	R				From: Cul-de-Sac					NA		NA		05/15/2003
							To: 29-718 Valley View Dr									
(10022) Jean Louise Way	0.11	NA					From: Cul-de-Sac					NA		NA		
							To: 29-718 Valley View Dr									
(10023) Dorothy Bolton Ct	0.15	NA					From: 29-10022 Jean Louise Way					NA		NA		
							To: Cul-de-Sac									
(10024) Fieldview Dr	0.33	NA					From: Cul-de-Sac					NA		NA		
							To: 29-602 Reston Pkwy									
(10025) Stones Throw Dr	0.16	NA					From: Cul-de-Sac					NA		NA		
							To: 29-10024 Fieldview Dr									
(10025) Stones Throw Dr	0.41	NA					From: Cul-de-Sac					NA		NA		
							To: Cul-de-Sac									
(10026)	0.55	NA					From: 29-7900 Franconia Springfield Pkwy					NA		NA		
							To: 29-613 Beulah St									
(10027) Colonial Lindsay Ct	0.12	NA					From: 29-695 Idylwood Rd					NA		NA		
							To: Cul-de-Sac									
(10028) Colonial Lindsay Dr	0.05	NA					From: Dead End					NA		NA		
							To: 29-10027 Colonial Lindsay Ct									
(10029) Mossy Bank Lane	0.06	NA					From: 29-8629 Meeting Camp Rd					NA		NA		
							To: Cul-de-Sac									

Virginia Department of Transportation
Traffic Engineering Division
2012
Annual Average Daily Traffic Volume Estimates By Section of Route
Fairfax Maintenance Area

Route	Length	AADT	QA	4Tire	Bus	-----Truck-----				QC	K Factor	QK	Dir Factor	AAWDT	QW	Year
						2Axle	3+Axle	1Trail	2Trail							
Fairfax County																
(10030) Newcombs Farm Rd	0.27	NA					From: Cul-de-Sac				NA			NA		
							To: SR 7 Leesburg Pike									
(10034) Waterlily Ct	0.06	NA					From: Cul-de-Sac				NA			NA		
							To: 29-718 Valley View Dr									
(10035) Cobbs Creek Ct	0.07	NA					From: Cul-de-Sac				NA			NA		
							To: 29-919 Cobbs Rd									
(10036) Shaker Meadows Ct	0.06	NA					From: Cul-de-Sac				NA			NA		
							To: 29-7914 Pellow Circle Trail									
(10036) Shaker Meadows Ct	0.06	NA					From: Cul-de-Sac				NA			NA		
							To: Cul-de-Sac									
(10037) Hidden Hill Lane	0.13	NA					From: 29-5762 Cricklewood Ct				NA			NA		
							To: Cul-de-Sac									
(10038) Riesley Lane	0.06	NA					From: 29-10037 Hidden Hill Lane				NA			NA		
							To: Cul-de-Sac									
(10040) Navy Dr	0.29	NA					From: Cul-de-Sac				NA			NA		
							To: 29-669 Bennett Rd									
(10041) Walker Glen Ct	0.12	NA					From: 29-681 Walker Rd				NA			NA		
							To: Cul-de-Sac									
(10042) Colshire Meadow Dr	0.20	1300	R				From: 29-3543 Old Meadow Rd				NA			NA		04/16/2009
							To: 29-6471 Colshire Dr									
(10043)	0.12	NA					From: Cul-de-Sac				NA			NA		
							To: 29-8416									
(10043)	0.08	NA					From: Cul-de-Sac				NA			NA		
							To: Cul-de-Sac									
(10044) Gibson Oaks Dr	0.12	NA					From: Cul-de-Sac				NA			NA		
							To: 29-749 Franklin Oaks Dr									
(10045)	0.13	NA					From: 29-676				NA			NA		
							To: Cul-de-Sac									
(10046)	0.18	NA					From: 29-8932 Autumn Glory Way				NA			NA		
							To: Cul-de-Sac									
(10047)	0.19	NA					From: Cul-de-Sac				NA			NA		
							To: 29-8932 Autumn Glory Way									
(10048)	0.18	NA					From: Cul-de-Sac				NA			NA		
							To: 29-8932 Autumn Glory Way									
(10049)	0.13	NA					From: 29-7704				NA			NA		
							To: Cul-de-Sac									
(10050) Rachael Manor Dr	0.08	NA					From: Dead End				NA			NA		
							To: 29-7709 Manor Pl									

Virginia Department of Transportation
Traffic Engineering Division
2012
Annual Average Daily Traffic Volume Estimates By Section of Route
Fairfax Maintenance Area

Route	Length	AADT	QA	4Tire	Bus	-----Truck-----				QC	K Factor	QK	Dir Factor	AAWDT	QW	Year	
						2Axle	3+Axle	1Trail	2Trail								
Fairfax County																	
(10051) Ashley Manor Ct	0.07	NA					From: 29-10050 Rachael Manor Dr					NA				NA	
							To: Cul-de-Sac										
(10052) Beech Haven Ct	0.06	NA					From: 29-654 Zion Dr					NA				NA	
							To: Cul-de-Sac										
(10053) Galesburg Pl	0.10	NA					From: 29-936 Sandburg St					NA				NA	
							To: Cul-de-Sac										
(10054) Crosspointe Glen Way	0.14	NA					From: 29-636 Hooes Rd					NA				NA	
							To: Cul-de-Sac										
(10055) Berkshire Woods Dr	0.06	400	R				From: 29-1258 Westbrook Dr					NA				NA	11/19/2009
							To: 29-10056 Annamohr Dr										
(10056) Annamohr Dr	0.06	NA					From: Cul-de-Sac					NA				NA	
							To: 29-10055 Berkshire Woods Dr										
(10056) Annamohr Dr	0.15	NA					From: Cul-de-Sac					NA				NA	
							To: Cul-de-Sac										
(10057) Owens Glen Dr	0.25	NA					From: 29-10129					NA				NA	
							To: 29-10056 Annamohr Dr										
(10058) Elsa Ct	0.07	NA					From: Cul-de-Sac					NA				NA	
							To: 29-10057 Owens Glen Dr										
(10059) Crosspointe Glen Ct	0.05	NA					From: Cul-de-Sac					NA				NA	
							To: 29-10054 Crosspointe Glen Way										
(10060) Heart Leaf Ct	0.08	160	R				From: Cul-de-Sac					NA				NA	05/05/2003
							To: 29-7975 Whisper Willow Dr										
(10061)	0.18	NA					From: 29-10612					NA				NA	
							To: Cul-de-Sac										
(10062)	0.08	NA					From: 29-10061					NA				NA	
							To: Cul-de-Sac										
(10063)	0.09	NA					From: 29-10061					NA				NA	
							To: Cul-de-Sac										
(10064) Blue Holly Lane	0.15	NA					From: Cul-de-Sac					NA				NA	
							To: 29-10602 Horsepen Woods Lane										
(10064) Blue Holly Lane	0.07	NA					From: Cul-de-Sac					NA				NA	
							To: Cul-de-Sac										
(10065) Poplar Valley Ct	0.18	NA					From: Cul-de-Sac					NA				NA	
							To: 29-7988 Autumn Willow Dr										
(10066) Maple Valley Ct	0.05	NA					From: Cul-de-Sac					NA				NA	
							To: 29-7988 Autumn Willow Dr										
(10067) Austrian Pine Ct	0.08	NA					From: 29-645 Stringfellow Rd					NA				NA	
							To: Cul-de-Sac										

Virginia Department of Transportation
Traffic Engineering Division
2012
Annual Average Daily Traffic Volume Estimates By Section of Route
Fairfax Maintenance Area

Route	Length	AADT	QA	4Tire	Bus	-----Truck-----				QC	K Factor	QK	Dir Factor	AAWDT	QW	Year
						2Axle	3+Axle	1Trail	2Trail							
Fairfax County																
(10068) Maple Mountain Dr	0.13	120	R								NA			NA		04/30/2009
(10069)	0.21	NA									NA			NA		
(10070) Cameron Heath Dr	0.19	NA									NA			NA		
(10071) Chessington Pl	0.08	NA									NA			NA		
(10071) Whitstone Pl	0.02	NA									NA			NA		
(10072) Pelham Manor Pl	0.08	NA									NA			NA		
(10073) Keys Ct	0.10	NA									NA			NA		
(10073) Keys Ct	0.09	NA									NA			NA		
(10074) Jarist Ct	0.06	NA									NA			NA		
(10075) Crouch Dr	0.22	NA									NA			NA		
(10076) Dulles Green Blvd	0.03	790	R								NA			NA		11/16/2009
(10077) Stepnies Ct	0.08	NA									NA			NA		
(10078)	0.10	NA									NA			NA		
(10079) Byrwood Ct	0.12	NA									NA			NA		
(10080)	0.18	NA									NA			NA		
(10081) Balmoral Forest Rd	0.41	NA									NA			NA		
(10081) Balmoral Forest Rd	0.78	680	R								NA			NA		11/19/2009
(10082) Ivakota Rd	0.33	NA									NA			NA		
(10083) Balmoral Forest Ct	0.09	NA									NA			NA		

Virginia Department of Transportation
Traffic Engineering Division
2012
Annual Average Daily Traffic Volume Estimates By Section of Route
Fairfax Maintenance Area

Route	Length	AADT	QA	4Tire	Bus	-----Truck-----				QC	K Factor	QK	Dir Factor	AAWDT	QW	Year
						2Axle	3+Axle	1Trail	2Trail							
Fairfax County																
(10084) Caribbean Ct	0.12	NA					From: 29-1005 Robin Ridge Rd					NA		NA		
							To: Cul-de-Sac									
(10085) Deveraux Ct	0.11	NA					From: 29-10089 Pearson Valley Lane					NA		NA		
							To: Cul-de-Sac									
(10086) Scotch Run Ct	0.04	150	R				From: 29-10085 Deveraux Ct					NA		NA		11/16/2009
							To: Dead End									
(10087)	0.34	NA					From: Cul-de-Sac					NA		NA		
							To: 29-10288 Bonds Ridge Ct									
(10088) Worthington Woods Way	0.20	360	R				From: 29-10091 Hirst Valley Way					NA		NA		11/16/2009
							To: 29-6935 Northbourne Dr									
(10089) Pearson Valley Lane	0.17	150	R				From: 29-10088 Worthington Woods Way					NA		NA		11/16/2009
							To: Dead End									
(10090) Day Valley Ct	0.05	NA					From: 29-10088					NA		NA		
							To: Cul-de-Sac									
(10091) Hirst Valley Way	0.12	NA					From: 29-10092 Gray Valley Ct					NA		NA		
							To: Cul-de-Sac									
(10092) Gray Valley Ct	0.10	NA					From: Cul-de-Sac					NA		NA		
							To: 29-10091 Hirst Valley Way									
(10092) Gray Valley Ct	0.04	NA					From: Cul-de-Sac					NA		NA		
							To: Cul-de-Sac									
(10093)	0.17	NA					From: 29-603 Beach Mill Rd					NA		NA		
							To: Cul-de-Sac									
(10094) Neha Court	0.12	NA					From: Cul-de-Sac					NA		NA		
							To: 29-717 Utterback Store Rd									
(10095)	0.07	NA					From: Cul-de-Sac					NA		NA		
							To: 29-664 Waples Mill Rd									
(10096) Simpson Lane	0.12	NA					From: Cul-de-Sac					NA		NA		
							To: 29- 645 Burke Lake Rd									
(10097) Caswell Ct	0.07	NA					From: Cul-de-Sac					NA		NA		
							To: 29-8283 Jarist Dr									
(10097) Caswell Ct	0.07	NA					From: Cul-de-Sac					NA		NA		
							To: Cul-de-Sac									
(10098) Centreville Farms Rd	0.05	7300	R				From: 29-10099 Arrowhead Park Dr					NA		NA		12/01/2009
							To: 29-645 Stringfellow Rd									
(10099) Arrowhead Park Dr	0.38	680	R				From: Dead End					NA		NA		11/16/2009
							To: 29-7773 Leland Rd; 29-7988 Autumn Willow Dr									
(10099) Arrowhead Park Dr	0.34	770	R				From: Cul-de-Sac					NA		NA		11/16/2009
							To: 29-10098 Centreville Farms Rd									

Virginia Department of Transportation
Traffic Engineering Division
2012
Annual Average Daily Traffic Volume Estimates By Section of Route
Fairfax Maintenance Area

Route	Length	AADT	QA	4Tire	Bus	-----Truck-----				QC	K Factor	QK	Dir Factor	AAWDT	QW	Year
						2Axle	3+Axle	1Trail	2Trail							
Fairfax County																
(10100) Preakness Lane	0.08	NA					From: Cul-de-Sac					NA				NA
(10100) Preakness Lane	0.17	NA					To: 29-8150 Viewcrest Dr					NA				NA
(10101) Bright Silk Dr	0.06	NA					From: Cul-de-Sac					NA				NA
(10102) Braided Mane Ct	0.09	NA					To: 29-10100 Preakness Lane					NA				NA
(10103) Fox Mill Manor Dr	0.38	NA					From: 29-665 Fox Mill Rd					NA				NA
(10104) Hunts Mill Ct	0.07	NA					To: Cul-de-Sac					NA				NA
(10105) Talley Ct	0.08	NA					From: 29-10103 Fox Mill Manor Dr					NA				NA
(10106)	0.05	NA					To: Cul-de-Sac					NA				NA
(10106)	0.10	NA					From: 29-6919 Chars Lane					NA				NA
(10107)	0.40	NA					To: Cul-de-Sac					NA				NA
(10108)	0.09	NA					From: 29-611 Telegraph Rd					NA				NA
(10109) Saddle Downs Pl	0.17	NA					To: Cul-de-Sac					NA				NA
(10109) Ridings Manor Pl	0.32	NA					From: 29-609 Pleasant Valley Rd					NA				NA
(10110) Iron Stone Ct	0.17	NA					To: Cul-de-Sac					NA				NA
(10111)	0.12	NA					From: 29-10109 Ridings Manor Pl					NA				NA
(10112)	0.15	NA					To: Cul-de-Sac					NA				NA
(10113)	0.07	NA					From: 29-8253					NA				NA
(10114) Drews Ct	0.19	NA					To: Cul-de-Sac					NA				NA
(10115) Methven Ct	0.26	NA					From: 29-641 Kincheloe Rd					NA				NA
(10114) Drews Ct	0.19	NA					To: 29-7805 Rosewood Hill Circle					NA				NA
(10115) Methven Ct	0.26	NA					From: Cul-de-Sac					NA				NA
(10115) Methven Ct	0.26	NA					To: 29-623 Old Mt Vernon Rd					NA				NA
(10115) Methven Ct	0.26	NA					From: 29-604 Sugarland Rd					NA				NA
(10115) Methven Ct	0.26	NA					To: Cul-de-Sac					NA				NA

Virginia Department of Transportation
 Traffic Engineering Division
 2012
 Annual Average Daily Traffic Volume Estimates By Section of Route
 Fairfax Maintenance Area

Route	Length	AADT	QA	4Tire	Bus	-----Truck-----				QC	K Factor	QK	Dir Factor	AAWDT	QW	Year
						2Axle	3+Axle	1Trail	2Trail							
Fairfax County																
(10116)	0.13	NA											NA			
(10119)	0.04	NA											NA			
(10120)	0.10	NA											NA			
(10121)	0.16	NA											NA			
(10122)	0.09	NA											NA			
(10123) Robaleed Way	0.06	NA											NA			
(10123) Robaleed Way	0.17	NA											NA			
(10124) Collin Chase PII	0.35	990	R										NA			11/19/2009
(10125)	0.06	NA											NA			
(10126)	0.24	NA											NA			
(10127)	0.13	NA											NA			
(10128)	0.14	NA											NA			
(10128)	0.04	NA											NA			
(10129)	0.18	NA											NA			
(10133) Devin Green Lane	0.11	380	R										NA			11/19/2009
(10134)	0.32	NA											NA			
(10135) Falls Manors Court	0.24	NA											NA			
(10138)	0.16	NA											NA			
(10139)	0.08	NA											NA			

Virginia Department of Transportation
Traffic Engineering Division
2012
Annual Average Daily Traffic Volume Estimates By Section of Route
Fairfax Maintenance Area

Route	Length	AADT	QA	4Tire	Bus	-----Truck-----				QC	K Factor	QK	Dir Factor	AAWDT	QW	Year
						2Axle	3+Axle	1Trail	2Trail							
Fairfax County																
(10140)	0.26	NA				From: 29-2246 Cherokee Ave					NA			NA		
						To: Cul-de-Sac										
(10141)	0.06	NA				From: Cul-de-Sac					NA			NA		
						To: 29-8762										
(10142)	0.17	NA				From: 29-8762					NA			NA		
						To: Cul-de-Sac										
(10145)	0.31	NA				From: Cul-de-Sac					NA			NA		
						To: 29-1208 Thomas Ave										
(10147) Marshall Lake Dr	0.96	570		R		From: 29-672 Vale Rd					NA			NA		12/01/2009
						To: Cul-de-Sac										
(10148)	0.10	NA				From: Cul-de-Sac					NA			NA		
						To: 29-8355										
(10150) Farrahs Cavalry Rd	0.18	570		R		From: 29-8629					NA			NA		04/14/2003
						To: 29-859 Mount Olive Rd										
(10151) Folkers Ld	0.13	120		R		From: 29-859 Mount Olive Rd					NA			NA		04/14/2003
						To: Cul-de-Sac										
(10152) Crim Station Rd	0.03	70		R		From: 29-10151 Folkers Ld					NA			NA		04/14/2003
						To: Dead End										
(10153) Arniel Place	0.22	NA				From: Cul-de-Sac					NA			NA		
						To: FR-896 Lee Hwy Frontage Rd										
(10154) Fairfax Estates Dr	0.08	NA				From: Cul-de-Sac					NA			NA		
						To: 29-10153 Arniel Place										
(10155)	0.09	NA				From: 29-10156					NA			NA		
						To: Cul-de-Sac										
(10156)	0.21	NA				From: Cul-de-Sac					NA			NA		
						To: 29-8186 Caris Glenne Dr										
(10157)	0.13	NA				From: SR 193 Georgetown Pike					NA			NA		
						To: Cul-de-Sac										
(10158)	0.18	NA				From: 29-603 Beach Mill Rd					NA			NA		
						To: Cul-de-Sac										
(10159)	0.07	NA				From: 29-784					NA			NA		
						To: Cul-de-Sac										
(10160)	0.09	NA				From: 29-654 Zion Rd					NA			NA		
						To: Cul-de-Sac										
(10161)	0.18	NA				From: Cul-de-Sac					NA			NA		
						To: 29-10162										
(10162)	0.10	NA				From: 29-10163					NA			NA		
						To: Cul-de-Sac										

Virginia Department of Transportation
 Traffic Engineering Division
 2012
 Annual Average Daily Traffic Volume Estimates By Section of Route
 Fairfax Maintenance Area

Route	Length	AADT	QA	4Tire	Bus	-----Truck-----				QC	K Factor	QK	Dir Factor	AAWDT	QW	Year
						2Axle	3+Axle	1Trail	2Trail							
Fairfax County																
(10163)	0.03	NA					From: Cul-de-Sac					NA		NA		
(10163)	0.07	NA					To: 29-10162					NA		NA		
(10164)	0.13	NA					From: Cul-de-Sac					NA		NA		
(10165)	0.05	NA					To: 29-8686 Middleton Farm Lane					NA		NA		
(10166) Regal Crest Dr	0.27	NA					From: 29-645 Clifton Rd					NA		NA		
(10167) Regal Crest Ct	0.08	NA					To: Cul-de-Sac					NA		NA		
(10168)	0.16	NA					From: Cul-de-Sac					NA		NA		
(10170)	0.07	NA					To: 29-697 Railroad St					NA		NA		
(10171)	0.11	NA					From: 29-1284 Fairfax Dr					NA		NA		
(10172)	0.19	NA					To: Cul-de-Sac					NA		NA		
(10173)	0.13	NA					From: 29-608 West Ox Rd					NA		NA		
(10175)	0.18	NA					To: Cul-de-Sac					NA		NA		
(10176)	0.05	NA					From: Cul-de-Sac					NA		NA		
(10177) Pony Ridge Way	0.07	NA					To: 29-777 Center Rd					NA		NA		
(10177) Pony Ridge Way	0.22	NA					From: Cul-de-Sac					NA		NA		
(10178) Wild Horse Dr	0.11	NA					To: Cul-de-Sac					NA		NA		
(10178) Wild Horse Dr	0.18	NA					From: 29-6983 Hickory Knoll Place					NA		NA		
(10179)	0.13	NA					To: 29-10177 Pony Ridge Way					NA		NA		
(10180)	0.08	NA					From: Cul-de-Sac					NA		NA		
							To: 20-638					NA		NA		
							From: Cul-de-Sac					NA		NA		
							To: 29-1545 Drewlaine Dr					NA		NA		

Virginia Department of Transportation
Traffic Engineering Division
2012
Annual Average Daily Traffic Volume Estimates By Section of Route
Fairfax Maintenance Area

Route	Length	AADT	QA	4Tire	Bus	-----Truck-----				QC	K Factor	QK	Dir Factor	AAWDT	QW	Year
						2Axle	3+Axle	1Trail	2Trail							
Fairfax County																
(10181)	0.07	NA					From: 29-6304 Bronzegate Ct					NA		NA		
							To: Cul-de-Sac									
(10182)	0.46	NA					From: Cul-de-Sac					NA		NA		
							To: 29-6304 Bronzegate Ct									
(10183)	0.13	NA					From: 29-669 Stuart Mill Rd					NA		NA		
							To: Cul-de-Sac									
(10184)	0.08	NA					From: Cul-de-Sac					NA		NA		
							To: 29-623 Old Mt Vernon Rd									
(10185)	0.19	NA					From: 29-600 Silverbrook Rd					NA		NA		
							To: 29-10186									
(10186)	0.08	NA					From: 29-10185					NA		NA		
							To: Cul-de-Sac									
(10187) Sparger St	0.13	20	R				From: Cul-de-Sac					NA		NA		10/17/2005
							To: 29-760 N, Rector Lane									
(10187) Sparger St	0.06	100	R				From: 29-760 N, Rector Lane					NA		NA		08/10/2009
							To: Dead End									
(10188) Penny Lane	0.05	NA					From: 29-8446 Willowfield Way					NA		NA		
							To: 29-10189 Deer Ridge Trail									
(10189) Deer Ridge Trail	0.16	NA					From: 29-10188 Penny Lane					NA		NA		
							To: 29-4105 Meriwether Lane									
(10189) Deer Ridge Trail	0.47	NA					From: 29-4105 Meriwether Lane					NA		NA		
							To: Dead End									
(10190)	0.14	NA					From: 29-8965 Parapet Way					NA		NA		
							To: Cul-de-Sac									
(10191)	0.18	NA					From: 29-620 Braddock Rd					NA		NA		
							To: Cul-de-Sac									
(10192) Nichols Run Ct	0.07	NA					From: Cul-de-Sac					NA		NA		
							To: 29-8270 Patowmack Dr									
(10193)	0.11	NA					From: 29-5609 Recreation Lane					NA		NA		
							To: Cul-de-Sac									
(10194)	0.12	NA					From: Cul-de-Sac					NA		NA		
							To: 29-3399 Summers Lane									
(10195)	0.08	NA					From: Cul-de-Sac/					NA		NA		
							To: 29-00694(B)/									
(10196) Hooes Rd	0.06	NA					From: Cul-de-Sac					NA		NA		
							To: 29-6991 Barkers Ct									
(10196) Hooes Rd	0.04	NA					From: 29-6991 Barkers Ct					NA		NA		
							To: Cul-de-Sac									

Virginia Department of Transportation
Traffic Engineering Division
2012
Annual Average Daily Traffic Volume Estimates By Section of Route
Fairfax Maintenance Area

Route	Length	AADT	QA	4Tire	Bus	-----Truck-----				QC	K Factor	QK	Dir Factor	AAWDT	QW	Year
						2Axle	3+Axle	1Trail	2Trail							
Fairfax County																
(10197) Lincoln Dr	0.23	480	R									NA		NA		05/05/2003
(10198) Gagne Dr	0.07	390	R									NA		NA		05/05/2003
(10199) Gagne Ct	0.10	320	R									NA		NA		05/05/2003
(10199) Gagne Ct	0.06	NA										NA		NA		
(10200) Holly Prospect Ct	0.09	280	R									NA		NA		06/03/2003
(10201) Windsong South Rd.	0.05	380	R									NA		NA		11/16/2009
(10202)	0.20	NA										NA		NA		
(10202)	0.09	NA										NA		NA		
(10204) Sullenberger Ct	0.08	NA										NA		NA		
(10205) Mainsail Ct	0.12	NA										NA		NA		
(10206)	0.12	NA										NA		NA		
(10210) Manchester Woods Dr	0.31	NA										NA		NA		
(10213) Fisher Woods Dr	0.22	NA										NA		NA		
(10214) Corder Lane	0.26	NA										NA		NA		
(10215) Lockport Place	0.20	NA										NA		NA		
(10217)	0.18	NA										NA		NA		
(10218)	0.27	NA										NA		NA		
(10219)	0.15	NA										NA		NA		
(10220)	0.20	NA										NA		NA		

Virginia Department of Transportation
Traffic Engineering Division
2012
Annual Average Daily Traffic Volume Estimates By Section of Route
Fairfax Maintenance Area

Route	Length	AADT	QA	4Tire	Bus	-----Truck-----				QC	K Factor	QK	Dir Factor	AAWDT	QW	Year
						2Axle	3+Axle	1Trail	2Trail							
Fairfax County																
(10222)	0.06	NA														
(10223) Hollymeade Dr	0.27	NA														
(10224) Hollister Ct	0.05	NA														
(10225) Birchfield Way	0.13	NA														
(10226) Highgrove Ct	0.10	NA														
(10226) Highgrove Ct	0.05	NA														
(10227)	0.09	NA														
(10228)	0.19	NA														
(10228)	0.13	NA														
(10229)	0.11	NA														
(10231) Catia Lane	0.15	NA														
(10232) Brutus Ct	0.06	NA														
(10233) Ambrose Ct	0.06	NA														
(10235)	0.12	NA														
(10236)	0.07	NA														
(10237)	0.24	NA														
(10238) McWeadon Lane	0.13	NA														
(10239) Ayers Meadow Lane	0.07	NA														
(10239) Ayers Meadow Lane	0.10	NA														

Virginia Department of Transportation
Traffic Engineering Division
2012
Annual Average Daily Traffic Volume Estimates By Section of Route
Fairfax Maintenance Area

Route	Length	AADT	QA	4Tire	Bus	-----Truck-----				QC	K Factor	QK	Dir Factor	AAWDT	QW	Year
						2Axle	3+Axle	1Trail	2Trail							
Fairfax County																
(10240) Backlick Rd	0.32	5700	R									NA		NA		11/23/2009
(10240) Backlick Rd	0.28	2100	R									NA		NA		04/14/2009
(10241)	0.06	NA										NA		NA		
(10242)	0.09	NA										NA		NA		
(10243)	0.13	NA										NA		NA		
(10246)	0.06	NA										NA		NA		
(10246)	0.09	NA										NA		NA		
(10247)	0.09	NA										NA		NA		
(10247)	0.07	NA										NA		NA		
(10248)	0.15	NA										NA		NA		
(10249)	0.03	NA										NA		NA		
(10250) Bonaventure Dr	0.10	NA										NA		NA		
(10250) Bonaventure Dr	0.03	NA										NA		NA		
(10251) Shirley Gate Ct	0.18	NA										NA		NA		
(10252)	0.04	NA										NA		NA		
(10252)	0.08	NA										NA		NA		
(10254)	0.21	NA										NA		NA		
(10255) Tate Ct	0.11	NA										NA		NA		
(10256)	0.10	NA										NA		NA		
(10256)	0.07	NA										NA		NA		

Virginia Department of Transportation
Traffic Engineering Division
2012
Annual Average Daily Traffic Volume Estimates By Section of Route
Fairfax Maintenance Area

Route	Length	AADT	QA	4Tire	Bus	-----Truck-----				QC	K Factor	QK	Dir Factor	AAWDT	QW	Year
						2Axle	3+Axle	1Trail	2Trail							
Fairfax County																
(10258)	0.05	NA					From: 29-5362 Southfield Dr					NA		NA		
							To: Dead End									
(10259)	0.09	NA					From: Cul-de-Sac					NA		NA		
							To: 29-654 Zion Rd									
(10263) Oakton Crossing Ct	0.05	NA					From: 29-784 Hibbard St					NA		NA		
							To: Cul-de-Sac									
(10264) Sweetberry Ct	0.15	NA					From: Cul-de-Sac					NA		NA		
							To: 29-664 Oakton Rd									
(10265) Mimosa Pl	0.08	NA					From: 29-10264 Sweetberry Ct					NA		NA		
							To: Cul-de-Sac									
(10266) Majestic Knolls Ct	0.05	NA					From: 29-837 Lord Fairfax Rd					NA		NA		
							To: Cul-de-Sac									
(10267)	0.21	NA					From: 29-10286(L)/					NA		NA		
							To: 29-10488(L)/									
(10269) Waples Crest Ct	0.20	NA					From: Cul-de-Sac					NA		NA		
							To: 29-664 Waples Mill Rd									
(10270) Brenner Ct	0.06	NA					From: Cul-de-Sac					NA		NA		
							To: 29-4316 McKinley St									
(10270) Brenner Ct	0.06	NA					From: Cul-de-Sac					NA		NA		
							To: 29-675 Beulah Rd									
(10271) Symphony Meadow Lane	0.18	NA					From: 29-8890					NA		NA		
							To: US 50 Arlington Blvd									
(10272) Nutley St	0.51	14000	R				From: US 29 Lee Highway					NA		NA		04/16/2009
							To: Begin Loop									
(10275) Robertson Farm Circle	0.36	NA					From: 29-10332					NA		NA		
							To: US 29 Lee Highway									
(10275) Robertson Farm Circle	0.01	NA					From: Dead End					NA		NA		
							To: 29-696 Wolftrap Rd									
(10277) Harithy Dr	0.16	NA					From: 29-769 Oak St					NA		NA		
							To: Cul-de-Sac									
(10277) Harithy Dr	0.10	230	R				From: Cul-de-Sac					NA		NA		11/16/2009
							To: 29-7115 Oakcroft Way									
(10278) Cody Rd	0.09	NA					From: Cul-de-Sac					NA		NA		
							To: 29-10278 Cody Rd									
(10278) Cody Rd	0.13	NA					From: Cul-de-Sac					NA		NA		
							To: 29-10278 Cody Rd									
(10279) Cody Court	0.09	NA					From: Cul-de-Sac					NA		NA		
							To: Cul-de-Sac									
(10280) Sledding Hill Rd	0.24	NA					From: Cul-de-Sac					NA		NA		
							To: 29-672 Vale Rd									

Virginia Department of Transportation
Traffic Engineering Division
2012
Annual Average Daily Traffic Volume Estimates By Section of Route
Fairfax Maintenance Area

Route	Length	AADT	QA	4Tire	Bus	-----Truck-----				QC	K Factor	QK	Dir Factor	AAWDT	QW	Year
						2Axle	3+Axle	1Trail	2Trail							
Fairfax County																
(10281)	0.06	NA				From: 29-8924					NA			NA		
						To: Cul-de-Sac										
(10282)	0.06	NA				From: Cul-de-Sac					NA			NA		
						To: 29-8924										
(10283)	0.06	NA				From: 29-8924					NA			NA		
						To: Cul-de-Sac										
(10285)	0.15	NA				From: 29-10267(B)/					NA			NA		
						To: 29-00636(B)/										
(10286)	0.14	NA				From: 29-10267(R)/					NA			NA		
						To: 29-10285(B)/										
(10287)	0.13	NA				From: Cul-de-Sac					NA			NA		
						To: 29-8924										
(10288) Bonds Ridge Ct	0.15	NA				From: Cul-de-Sac					NA			NA		
						To: 29-7466										
(10289)	0.03	NA				From: Cul-de-Sac					NA			NA		
						To: Intersection TBA										
(10289)	0.09	NA				From: Cul-de-Sac					NA			NA		
						To: Cul-de-Sac										
(10291)	0.04	NA				From: US 50 Lee Jackson Hwy					NA			NA		
						To: Cul-de-Sac										
(10292)	0.05	NA				From: Cul-de-Sac					NA			NA		
						To: 29-10189										
(10294)	0.14	NA				From: Cul-de-Sac					NA			NA		
						To: SR 7 Leesburg Pike										
(10295) Virginia Oaks Dr	0.15	NA				From: Cul-de-Sac					NA			NA		
						To: 29-664 Oakton Rd										
(10296) V Lane	0.19	NA				From: 29-664 Oakton Rd					NA			NA		
						To: Dead End										
(10297) Lance Lane	0.14	NA				From: Cul-de-Sac					NA			NA		
						To: 29-10296 V Lane										
(10298) East Oaks Ct	0.05	NA				From: Cul-de-Sac					NA			NA		
						To: 29-10296 V Lane										
(10299) Prichards Ct	0.12	NA				From: 29-936 Sandburg St					NA			NA		
						To: Cul-de-Sac										
(10300)	0.07	NA				From: 29-7992 Sun Orchard Dr					NA			NA		
						To: Cul-de-Sac										
(10302) Sunny Fields Lane	0.06	320	R			From: 29-764 Oxon Rd					NA			NA		04/14/2009
						To: 29-10303 Rose Grove Dr										

Virginia Department of Transportation
Traffic Engineering Division
2012
Annual Average Daily Traffic Volume Estimates By Section of Route
Fairfax Maintenance Area

Route	Length	AADT	QA	4Tire	Bus	-----Truck-----				QC	K Factor	QK	Dir Factor	AAWDT	QW	Year
						2Axle	3+Axle	1Trail	2Trail							
Fairfax County																
(10303) Rose Grove Dr	0.72	240	R									NA		NA		11/16/2009
(10304)	0.06	NA										NA		NA		
(10305)	0.13	NA										NA		NA		
(10306) Barton Way	0.03	NA										NA		NA		
(10307)	0.11	NA										NA		NA		
(10308)	0.11	NA										NA		NA		
(10309)	0.07	NA										NA		NA		
(10309)	0.10	NA										NA		NA		
(10310)	0.12	NA										NA		NA		
(10311)	0.08	NA										NA		NA		
(10312)	0.08	NA										NA		NA		
(10314)	0.06	NA										NA		NA		
(10320)	0.32	NA										NA		NA		
(10321) Walbern Dr	0.05	170	R									NA		NA		11/19/2009
(10322) Walbern Ct	0.13	NA										NA		NA		
(10322) Walbern Ct	0.03	NA										NA		NA		
(10323) Brentwall Dr	0.05	150	R									NA		NA		11/19/2009
(10324) Brentwall PI	0.04	NA										NA		NA		
(10324) Brentwall PI	0.06	NA										NA		NA		

Virginia Department of Transportation
 Traffic Engineering Division
 2012
 Annual Average Daily Traffic Volume Estimates By Section of Route
 Fairfax Maintenance Area

Route	Length	AADT	QA	4Tire	Bus	-----Truck-----				QC	K Factor	QK	Dir Factor	AAWDT	QW	Year
						2Axle	3+Axle	1Trail	2Trail							
Fairfax County																
(10325)	0.06	NA														
(10326)	0.44	NA														
(10327)	0.21	NA														
(10332) Lee Highway Frontage	0.07	NA														
(10332) Lee Highway Frontage	0.09	450	R													12/01/2009
(10332) Lee Highway Frontage	0.04	NA														
(10333)	0.13	NA														
(10334)	0.14	NA														
(10334)	0.06	NA														
(10337)	0.10	NA														
(10338)	0.06	NA														
(10343)	0.06	NA														
(10344)	0.24	NA														
(10345)	0.46	NA														
(10347)	0.21	NA														
(10349)	0.08	NA														
(10350) Ridgeway Dr	0.26	NA														
(10351) Thurber St	0.27	NA														
(10352) Philmont Dr	0.28	NA														
(10352) Philmont Dr	0.09	NA														

Virginia Department of Transportation
Traffic Engineering Division
2012
Annual Average Daily Traffic Volume Estimates By Section of Route
Fairfax Maintenance Area

Route	Length	AADT	QA	4Tire	Bus	-----Truck-----				QC	K Factor	QK	Dir Factor	AAWDT	QW	Year
						2Axle	3+Axle	1Trail	2Trail							
Fairfax County																
(10353) Moormont Ave	0.04	NA					From: Dead End				NA			NA		
							To: 29-10352									
(10354) Judd Ct	0.08	NA					From: Cul-de-Sac				NA			NA		
							To: 29-10352 Philmont Dr									
(10354) Judd Ct	0.03	NA					From: 29-10352 Philmont Dr				NA			NA		
							To: Dead End									
(10355)	0.07	NA					From: Cul-de-Sac				NA			NA		
							To: 29-717 Utterback Store Rd									
(10356) Bridge Hill Lane	0.22	340	R				From: 29-669 Stuart Mill Rd				NA			NA		04/14/2009
							To: 29-10357									
(10357)	0.36	NA					From: Cul-de-Sac				NA			NA		
							To: 29-10359									
(10358)	0.17	NA					From: Cul-de-Sac				NA			NA		
							To: 29-10357									
(10359)	0.06	NA					From: Cul-de-Sac				NA			NA		
							To: 29-10357									
(10359)	0.07	NA					From: 29-10357				NA			NA		
							To: Cul-de-Sac									
(10360)	0.11	NA					From: 29-00789(B)/				NA			NA		
							To: Cul-de-Sac/									
(10361)	0.12	NA					From: Dead End				NA			NA		
							To: 29-1455									
(10362)	0.06	NA					From: 29-1455				NA			NA		
							To: Cul-de-Sac									
(10367)	0.19	NA					From: 29-3594 Clinch Rd				NA			NA		
							To: Cul-de-Sac									
(10368)	0.12	NA					From: Cul-de-Sac				NA			NA		
							To: 29-4230 Millway Dr									
(10368)	0.10	NA					From: 29-4230 Millway Dr				NA			NA		
							To: Cul-de-Sac									
(10369) Kings Valley Ct	0.06	NA					From: 29-6963 Kingstream Circle				NA			NA		
							To: Cul-de-Sac									
(10370) Fairfax Dr	0.15	NA					From: Cul-de-Sac				NA			NA		
							To: 29-3594 Clinch Rd									
(10380) Lee Highway Frontage	0.03	250	R				From: US 29 Lee Highway				NA			NA		11/16/2009
							To: Dead End									
(10381)	0.11	NA					From: Cul-de-Sac				NA			NA		
							To: 29-628 Collingwood Rd									

Virginia Department of Transportation
Traffic Engineering Division
2012
Annual Average Daily Traffic Volume Estimates By Section of Route
Fairfax Maintenance Area

Route	Length	AADT	QA	4Tire	Bus	-----Truck-----				QC	K Factor	QK	Dir Factor	AAWDT	QW	Year
						2Axle	3+Axle	1Trail	2Trail							
Fairfax County																
(10382)	0.07	NA										NA		NA		
(10382) Sinrgar Pl	0.23	590	R									NA		NA		11/16/2009
(10387)	0.07	NA										NA		NA		
(10388)	0.13	NA										NA		NA		
(10389)	0.01	NA										NA		NA		
(10400) Noral Pl	0.13	NA										NA		NA		
(10405)	0.13	NA										NA		NA		
(10406)	0.05	NA										NA		NA		
(10407) Cyrene Blvd	0.27	2000	R									NA		NA		11/23/2009
(10408)	0.05	NA										NA		NA		
(10408)	0.07	NA										NA		NA		
(10417)	0.08	NA										NA		NA		
(10418)	0.09	NA										NA		NA		
(10419)	0.09	NA										NA		NA		
(10420) Greendale Village Dr	0.45	NA										NA		NA		
(10422) Castle Bar Lane	0.17	NA										NA		NA		
(10423) Castle Bar Ct	0.14	NA										NA		NA		
(10424) Green Glen Lane	0.07	NA										NA		NA		
(10425) Green Glen Ct	0.07	NA										NA		NA		

Virginia Department of Transportation
Traffic Engineering Division
2012
Annual Average Daily Traffic Volume Estimates By Section of Route
Fairfax Maintenance Area

Route	Length	AADT	QA	4Tire	Bus	-----Truck-----				QC	K Factor	QK	Dir Factor	AAWDT	QW	Year
						2Axle	3+Axle	1Trail	2Trail							
Fairfax County																
(10426) Clonmel Ct	0.13	NA					From: Cul-de-Sac				NA			NA		
							To: 29-10420 Greendale Village Dr									
(10427) Donegan Ct	0.09	NA					From: 29-10426 Clonmel Ct				NA			NA		
							To: Cul-de-Sac									
(10428) Trumpington Ct	0.17	NA					From: Cul-de-Sac				NA			NA		
							To: 29-10420 Greendale Village Dr									
(10442)	0.12	NA					From: Cul-de-Sac/				NA			NA		
							To: Cul-de-Sac/									
(10450) Hunter Gate Way	0.44	760		R			From: End State Maintenance				NA			NA		11/16/2009
							To: 29-606 Baron Cameron Ave									
(10451) Crippen Vale Ct	0.12	NA					From: Cul-de-Sac				NA			NA		
							To: 29-10450 Hunter Gate Way									
(10452) Stable Farm Ct	0.05	NA					From: 29-10451 Crippen Vale Ct				NA			NA		
							To: Cul-de-Sac									
(10453) Mill Field Ct	0.39	100		R			From: 29-10454 Hessick Ct				NA			NA		04/28/2009
							To: 29-2511 Marlene Lane									
(10454) Hessick Ct	0.06	NA					From: Cul-de-Sac				NA			NA		
							To: 29-10453 Mill Field Ct									
(10454) Hessick Ct	0.05	260		R			From: 29-2535 Mill Run Dr				NA			NA		11/16/2009
							To: Cul-de-Sac									
(10454) Hessick Ct	0.11	NA					From: Cul-de-Sac				NA			NA		
							To: Cul-de-Sac									
(10455) Mill Field Ct	0.07	NA					From: Cul-de-Sac				NA			NA		
							To: 29-10454 Hessick Ct									
(10456) Stone Falls Way	0.07	NA					From: Cul-de-Sac				NA			NA		
							To: 29-10454 Hessick Ct									
(10460)	0.08	NA					From: 29-7100 Fairfax County Pkwy				NA			NA		
							To: Cul-de-Sac									
(10463)	0.04	NA					From: Cul-de-Sac				NA			NA		
							To: 29-2773 Glen Forest Dr									
(10466) Meadowlook Court	0.15	NA					From: 29-10467 Tommye Lane				NA			NA		
							To: Cul-de-Sac									
(10467) Tommye Lane	0.25	NA					From: Cul-de-Sac				NA			NA		
							To: 29-6208 Bishopgate Way									
(10468) Chathams Ford Dr	0.38	NA					From: 29-675 Beulah Rd				NA			NA		
							To: Cul-de-Sac									
(10469) Chathams Ford Pl	0.13	NA					From: Cul-de-Sac				NA			NA		
							To: 29-10468 Chathams Ford Dr									

Virginia Department of Transportation
Traffic Engineering Division
2012
Annual Average Daily Traffic Volume Estimates By Section of Route
Fairfax Maintenance Area

Route	Length	AADT	QA	4Tire	Bus	-----Truck-----				QC	K Factor	QK	Dir Factor	AAWDT	QW	Year
						2Axle	3+Axle	1Trail	2Trail							
Fairfax County																
(10470) Lees Meadow Ct	0.08	NA					From: 29-7425 Colvin Meadows Lane				NA			NA		
							To: Cul-de-Sac									
(10472) Parkerhouse Dr	0.14	NA					From: 29-674 Springvale Rd				NA			NA		
							To: Dead End									
(10473) Tackroom Lane	0.35	NA					From: Cul-de-Sac				NA			NA		
							To: 29-6123 Dapple Grey Ct									
(10474) Hobnail Ct	0.12	NA					From: 29-10473 Tackroom Lane				NA			NA		
							To: Cul-de-Sac									
(10475) Cobble Mill Rd	0.06	1000	R				From: 29-674 Hunter Mill Rd				NA			NA		11/16/2009
							To: 29-10476									
(10476) Cobble Pond Way	0.19	NA					From: Cul-de-Sac				NA			NA		
							To: 29-10475 Cobble Mill Rd									
(10476) Cobble Pond Way	0.17	NA					From: 29-10475 Cobble Mill Rd				NA			NA		
							To: 29-6941 Dunn Meadow Rd									
(10477) Dunn Meadow Ct	0.10	NA					From: Cul-de-Sac				NA			NA		
							To: 29-6941 Dunn Meadow Rd									
(10477) Dunn Meadow Ct	0.07	NA					From: 29-6941 Dunn Meadow Rd				NA			NA		
							To: Cul-de-Sac									
(10479) Charwit Ct	0.22	NA					From: Dead End				NA			NA		
							To: SR 193 Georgetown Pike									
(10479)	0.32	NA					From: SR 193 Georgetown Pike				NA			NA		
							To: Cul-de-Sac									
(10480) Bryan Pond Ct	0.14	NA					From: Cul-de-Sac				NA			NA		
							To: 29-676 Towlston Rd									
(10481) Lewinsville Mews Ct	0.14	NA					From: Cul-de-Sac				NA			NA		
							To: 29-694 Lewinsville Rd									
(10482) Woodhurst Blvd	0.60	450	R				From: 29-694 Lewinsville Rd				NA			NA		04/16/2009
							To: 29-10485 Mayhurst Blvd									
(10483) Prestwoud Pl	0.05	NA					From: 29-10482				NA			NA		
							To: Dead End									
(10484) Mirador Pl	0.07	NA					From: Dead End				NA			NA		
							To: 29-10482									
(10485) Mayhurst Blvd	0.63	150	R				From: 29-10482 Woodhurst Blvd				NA			NA		04/16/2009
							To: 29-694 Lewinsville Rd									
(10488)	0.17	NA					From: 29-10267(L)/				NA			NA		
							To: 29-00636(B)/									
(10489) Wolftrap Creek Ct	0.05	NA					From: Cul-de-Sac				NA			NA		
							To: 29-3278 Vernon Dr									

Virginia Department of Transportation
 Traffic Engineering Division
 2012
 Annual Average Daily Traffic Volume Estimates By Section of Route
 Fairfax Maintenance Area

Route	Length	AADT	QA	4Tire	Bus	-----Truck-----				QC	K Factor	QK	Dir Factor	AAWDT	QW	Year
						2Axle	3+Axle	1Trail	2Trail							
Fairfax County																
(10495)	0.06	NA					From: Cul-de-Sac					NA				NA
							To: 29-7367 Eaton Dr									
(10496)	0.06	NA					From: Cul-de-Sac/					NA				NA
							To: 29-10442(B)/									
(10500) Dogue Hill Lane	0.16	NA					From: SR 193 Georgetown Pike					NA				NA
							To: Cul-de-Sac									
(10506)	0.19	NA					From: Dead End/					NA				NA
							To: SR-00123(B)/									
(10527)	0.11	NA					From: Cul-de-Sac/					NA				NA
							To: 29-00675(B)/									
(10528)	0.04	NA					From: Cul-de-Sac/					NA				NA
							To: 29-10527(B)/									
(10536)	0.08	NA					From: 29-694 Great Falls St					NA				NA
							To: Cul-de-Sac									
(10539)	0.05	NA					From: 29-04471(B)/					NA				NA
							To: Cul-de-Sac/									
(10551) Burke Station Ct	0.08	NA					From: Cul-de-Sac					NA				NA
							To: 29-652 Burke Station Rd									
(10560) Kristina Ursula Ct	0.09	NA					From: 29-725 Malbrook Dr					NA				NA
							To: Cul-de-Sac									
(10599) Thistleberry Ct	0.15	NA					From: Cul-de-Sac					NA				NA
							To: 29-10602 Horsepen Woods Lane									
(10600) Hollow Meadow Lane	0.21	NA					From: 29-10601 Cherry Branch Lane					NA				NA
							To: Cul-de-Sac									
(10601) Cherry Branch Lane	0.27	NA					From: Cul-de-Sac					NA				NA
							To: 29-8686 Middleton Farm Lane									
(10602) Horsepen Woods Lane	0.42	NA					From: Cul-de-Sac					NA				NA
							To: 29-8686 Middleton Farm Lane									
(10603) Detwiller Dr	0.17	NA					From: Cul-de-Sac					NA				NA
							To: 29-8880 Balmoral Greens Ave									
(10603) Clifton Quarry Dr	0.17	NA					From: Cul-de-Sac					NA				NA
							To: Cul-de-Sac									
(10604) Tutley Terrace	0.09	NA					From: Cul-de-Sac					NA				NA
							To: 29-8880 Balmoral Greens Ave									
(10604) Union Ridge Rd	0.11	NA					From: Cul-de-Sac					NA				NA
							To: Cul-de-Sac									
(10605) Darkwood Dr	0.06	NA					From: Cul-de-Sac					NA				NA
							To: 29-8858 La Petite Pl									

Virginia Department of Transportation
Traffic Engineering Division
2012
Annual Average Daily Traffic Volume Estimates By Section of Route
Fairfax Maintenance Area

Route	Length	AADT	QA	4Tire	Bus	-----Truck-----				QC	K Factor	QK	Dir Factor	AAWDT	QW	Year
						2Axle	3+Axle	1Trail	2Trail							
Fairfax County																
(10605) Darkwood Dr	0.08	NA					From: 29-8858 La Petite Pl					NA				NA
							To: Cul-de-Sac									
(10606) Coble Laskey Ct	0.14	NA					From: 29-8858 La Petite Pl					NA				NA
							To: Cul-de-Sac									
(10607)	0.06	NA					From: 29-3634 Orlo Dr					NA				NA
							To: Cul-de-Sac									
(10608) Falkirk Dr	0.37	NA					From: 29-608 West Ox Rd					NA				NA
							To: Cul-de-Sac									
(10609) Roundtree Estates Ct	0.07	NA					From: Cul-de-Sac					NA				NA
							To: 29-649 Annandale Rd									
(10610) Highland Estates Place	0.14	NA					From: 29-1129 Gordons Rd					NA				NA
							To: Cul-de-Sac									
(10611) Mairfield Lane	0.22	520	R				From: US 50 Lee Jackson Hwy					NA				04/14/2009
							To: 29-10612									
(10612)	0.46	NA					From: US 50 Lee Jackson Hwy; FR-853					NA				NA
							To: Cul-de-Sac									
(10613)	0.11	NA					From: 29-10612					NA				NA
							To: Cul-de-Sac									
(10614) Clifton Knoll Ct	0.29	NA					From: 29-611 Telegraph Rd					NA				NA
							To: Cul-de-Sac									
(10615) Harbor Town Circle	0.24	80	R				From: 29-788 Penderwood Rd					NA				04/29/2009
							To: 29-788 Penderwood Rd									
(10616) Firestone Ct	0.10	NA					From: Cul-de-Sac					NA				NA
							To: 29-788 Penderwood Rd									
(10617) Avenel Ct	0.05	NA					From: 29-788 Penderwood Rd					NA				NA
							To: Cul-de-Sac									
(10618) Harbor Town Ct	0.05	NA					From: 29-788 Penderwood Rd					NA				NA
							To: Cul-de-Sac									
(10619) Oakton Park Ct	0.06	NA					From: Cul-de-Sac					NA				NA
							To: 29-673 Lawyers Rd									
(10620) Timber Forest Dr	0.16	NA					From: 29-648 Edsall Rd					NA				NA
							To: Cul-de-Sac									
(10621) Easter Lane	0.04	NA					From: Dead End					NA				NA
							To: 29-4968 Walcott Ave									
(10622) Coomber Ct	0.12	NA					From: Cul-de-Sac					NA				NA
							To: 29-10352 Philmont Dr									
(10623)	0.36	NA					From: Cul-de-Sac					NA				NA
							To: 29-1220									

Virginia Department of Transportation
Traffic Engineering Division
2012
Annual Average Daily Traffic Volume Estimates By Section of Route
Fairfax Maintenance Area

Route	Length	AADT	QA	4Tire	Bus	-----Truck-----				QC	K Factor	QK	Dir Factor	AAWDT	QW	Year
						2Axle	3+Axle	1Trail	2Trail							
Fairfax County																
(10623)	0.19	NA					From: 29-1220					NA		NA		
							To: Cul-de-Sac									
(10624)	0.22	NA					From: 29-1220					NA		NA		
							To: 29-10623									
(10625)	0.06	NA					From: Cul-de-Sac					NA		NA		
							To: 29-10623									
(10626)	0.05	NA					From: Cul-de-Sac					NA		NA		
							To: 29-10623									
(10627)	0.06	NA					From: Cul-de-Sac					NA		NA		
							To: 29-10623									
(10628) Laurel Creek Lane	0.11	240	R				From: 29-1296 Lackawanna Dr					NA		NA		04/14/2009
							To: 29-10629 Laurel Creek Ct									
(10629) Laurel Creek Ct	0.17	NA					From: Cul-de-Sac					NA		NA		
							To: 29-10628 Laurel Creek Lane									
(10629) Laurel Creek Ct	0.06	NA					From: Cul-de-Sac					NA		NA		
							To: Cul-de-Sac									
(10630) Tysons Trace Ct	0.13	NA					From: 29-851 Horse Shoe Dr					NA		NA		
							To: Cul-de-Sac									
(10631) Tysons Trace Dr	0.06	170	R				From: 29-851 Horse Shoe Dr					NA		NA		04/16/2009
							To: 29-10630 Tysons Trace Ct									
(10632) Valley Oaks Dr	0.26	NA					From: 29-7201 Alder Woods Dr					NA		NA		
							To: Cul-de-Sac									
(10633) Valley Oaks Ct	0.06	NA					From: Cul-de-Sac					NA		NA		
							To: 29-10632 Valley Oaks Dr									
(10634) Trailwood Ct	0.14	NA					From: 29-2794 S, George Washington Rd					NA		NA		
							To: 29-2794 N, George Washington Rd									
(10635)	0.36	NA					From: Cul-de-Sac					NA		NA		
							To: 29-684 Spring Hill Rd									
(10636)	0.06	NA					From: 29-10635					NA		NA		
							To: Cul-de-Sac									
(10637)	0.06	NA					From: 29-10635					NA		NA		
							To: Cul-de-Sac									
(10638) Dove Point Ct	0.07	NA					From: Cul-de-Sac					NA		NA		
							To: 29-8810 Brittenford Dr									
(10639) Brittenford Ct	0.08	NA					From: 29-8810 Brittenford Dr					NA		NA		
							To: Cul-de-Sac									
(10640)	0.14	NA					From: Cul-de-Sac					NA		NA		
							To: 29-10644 Dominion Reserve Dr									

Virginia Department of Transportation
Traffic Engineering Division
2012
Annual Average Daily Traffic Volume Estimates By Section of Route
Fairfax Maintenance Area

Route	Length	AADT	QA	4Tire	Bus	-----Truck-----				QC	K Factor	QK	Dir Factor	AAWDT	QW	Year	
						2Axle	3+Axle	1Trail	2Trail								
Fairfax County																	
(10640) Montvale Way	0.13	NA					From: 29-10644 Dominion Reserve Dr					NA		NA			
							To: Cul-de-Sac										
(10641) Solitude Ct	0.11	NA					From: 29-10644 Dominion Reserve Dr					NA		NA			
							To: Cul-de-Sac										
(10642) Glenhaven Dr	0.05	NA					From: End State Maintenance					NA		NA			
(10642) Glenhaven Ct	0.10	NA					From: 29-10644 Dominion Reserve Dr					NA		NA			
							To: Cul-de-Sac										
(10643) Grovemont Dr	0.07	NA					From: 29-10644 Dominion Reserve Dr					NA		NA			
							To: Cul-de-Sac										
(10644) Dominion Reserve Dr	0.43	1200	R				From: 29-738 Old Dominion Dr					NA		NA		11/23/2009	
							To: Dead End										
(10645)	0.14	NA					From: 29-1031 Hillside Rd					NA		NA			
							To: Cul-de-Sac										
(10646)	0.06	NA					From: 29-10645					NA		NA			
							To: Cul-de-Sac										
(10647)	0.39	40	F				From: 29-790 Pohick Rd					0.21	F	0.615	47	F	2012
							To: Dead End										
(10648) Rose Crest Lane	0.40	620	R				From: 29-669 Thompson Rd					NA		NA		11/16/2009	
							To: Dead End										
(10649) Rose Crest Ct	0.09	NA					From: Cul-de-Sac					NA		NA			
							To: 29-10648 Rose Crest Lane										
(10650) Fawn Wood Lane	0.03	NA					From: Dead End					NA		NA			
(10650) Fawn Wood Lane	0.15	NA					From: 29-10648 Rose Crest Lane					NA		NA			
							To: Cul-de-Sac										
(10652) Schurtz St	0.46	410	R				From: 29-613 Beulah St					NA		NA		04/14/2009	
							To: 29-613 Beulah St										
(10653) Lemon Thyme Dr	0.17	NA					From: 29-10652 Schurtz St					NA		NA			
							To: Cul-de-Sac										
(10654) Meadow Hunt Dr	0.18	NA					From: Cul-de-Sac					NA		NA			
							To: 29-608 West Ox Rd										
(10655) Rocky Meadow Ct	0.18	NA					From: Dead End					NA		NA			
(10655) Rocky Meadow Ct	0.13	NA					From: 29-10654 Meadow Hunt Dr					NA		NA			
							To: Cul-de-Sac										
(10656) Maple Rock Ct	0.08	NA					From: 29-8883 Compton Village Dr					NA		NA			
							To: Cul-de-Sac										

Virginia Department of Transportation
Traffic Engineering Division
2012
Annual Average Daily Traffic Volume Estimates By Section of Route
Fairfax Maintenance Area

Route	Length	AADT	QA	4Tire	Bus	-----Truck-----				QC	K Factor	QK	Dir Factor	AAWDT	QW	Year
						2Axle	3+Axle	1Trail	2Trail							
Fairfax County																
(10657) Oak Rock Ct	0.09	NA														
West (99004) Ramp	0.15	NA														
North (99018) Ramp	0.31	NA														
North (99018) Ramp	0.74	4400	B							0.177	A		5800	B		2012
(99021) Ramp	0.07	3400	F							0.111	F		3400	F		2012
(99022) Ramp	0.06	NA														
North (99023) Ramp	0.29	14000	F							0.086	F		14000	F		2012
North (99023) Ramp	0.10	5400	F							0.105	F		5400	F		2012
South (99023) Ramp	0.09	NA														
South (99023) Ramp	0.25	NA														
City of Alexandria																
East (9) Ramp	0.56	3300	F	99%	0%	0%	0%	0%	0%	F	0.174	F	3500	F		2012
Fairfax County																
(6579) Ramp	0.11	2500	F								0.094	F	2500	F		2012
(6579) Ramp	0.22	6600	F								0.138	F	6600	F		2012
City of Falls Church																
(3) Brook Dr	0.03	220	N													07/19/2011
(27) Greenwich St	0.18	330	G								0.150	F	0.598	330	G	2012
(37) East Jefferson St	0.10	NA														
(53) Nanjemoy Ct	0.01	48	R													1997
(67) Robinson Place	0.11	120	G								0.151	F	0.732	120	G	2012

Virginia Department of Transportation
Traffic Engineering Division
2012
Annual Average Daily Traffic Volume Estimates By Section of Route
Fairfax Maintenance Area

Route	Length	AADT	QA	4Tire	Bus	-----Truck-----				QC	K Factor	QK	Dir Factor	AAWDT	QW	Year
						2Axle	3+Axle	1Trail	2Trail							
City of Falls Church																
(94/110) Hillier St	0.09	130	G								0.211	F	0.547	130	G	2012
(6609/110) Annandale Rd	0.13	14000	G	98%	1%	1%	0%	0%	C	0.085	F	0.608	14000	G	2012	
(6609/110) Annandale Rd	0.35	6400	G							0.086	F	0.584	6400	G	2012	
(6682/110) Roosevelt Blvd	0.35	19000	G	99%	0%	1%	0%	0%	C	0.08	F	0.560	20000	G	2012	
(6682/110) Roosevelt St	0.05	20000	G	99%	0%	1%	0%	0%	F	0.081	F	0.694	21000	G	2012	
(6749/110) West St	0.12	6500	G	99%	0%	0%	0%	0%	F	0.102	F	0.557	6900	G	2012	
(6749/110) West St	0.29	6500	G	99%	0%	0%	0%	0%	F	0.095	F	0.584	6900	G	2012	
(6749/110) West St	0.24	7700	G	99%	0%	0%	0%	0%	C	0.092	F	0.586	8200	G	2012	
(6749/110) West St	0.53	5800	G	99%	0%	1%	0%	0%	C	0.125	F	0.556	6100	G	2012	
(6749/110) West St	0.01	4100	G	99%	0%	1%	0%	0%	F	0.115	N	0.561	4500	G	2012	
(6767/110) Great Falls St	0.19	3600	G	99%	0%	0%	0%	0%	F	0.096	F	0.555	3800	G	2012	
(6767/110) Great Falls St	0.35	6900	G	99%	0%	0%	0%	0%	C	0.107	F	0.519	7300	G	2012	
(6767/110) Great Falls St	0.24	8400	G	99%	0%	0%	0%	0%	F	0.105	F	0.503	8900	G	2012	
(6774/110) Lincoln Ave	0.19	270	G							0.141	F	0.589	270	G	2012	
(6774/110) Lincoln Ave	0.11	2700	G	99%	0%	0%	0%	0%	F	0.126	F	0.528	2900	G	2012	
(6774/110) Lincoln Ave	0.30	2800	G	99%	0%	0%	0%	0%	C	0.120	F	0.522	3000	G	2012	
(6774/110) Lincoln Ave	0.31	5000	G	99%	0%	0%	0%	0%	F	0.12	F	0.522	5300	G	2012	
(6792/110) South St	0.02	3500	G	99%	1%	0%	0%	0%	F	0.091	N	0.524	3800	G	2012	
(6792/110) South St	0.07	4500	G	99%	1%	0%	0%	0%	F	0.095	F	0.635	4800	G	2012	
(6792/110) Roosevelt St	0.26	2800	G	99%	1%	0%	0%	0%	C	0.095	F	0.514	3000	G	2012	
(6792/110) Roosevelt St	0.12	2800	G	99%	1%	0%	0%	0%	F	0.094	F	0.517	3000	G	2012	
(6794/110) W Columbia St	0.18	150	R							0.122	N	0.506	NA		05/17/2011	

Virginia Department of Transportation
Traffic Engineering Division
2012
Annual Average Daily Traffic Volume Estimates By Section of Route
Fairfax Maintenance Area

Route	Length	AADT	QA	4Tire	Bus	-----Truck-----				QC	K Factor	QK	Dir Factor	AAWDT	QW	Year
						2Axle	3+Axle	1Trail	2Trail							
City of Falls Church																
From: Little Falls St																
(6794/110) W Columbia St	0.08	3200	G							0.122	F	0.506	3200	G	2012	
To: US 29 Washington St																
(6794/110) W Columbia St	0.20	3600	G	98%	0%	1%	1%	1%	0%	F	0.113	F	0.544	3800	G	2012
To: 110-6799 Cherry St																
(6794/110) E Columbia St	0.40	3200	G	98%	0%	1%	1%	1%	0%	C	0.113	F	0.518	3400	G	2012
To: WCL Arlington; 16th St																
From: US 29; SCL Falls Church; 29-1717																
(6795/110) Marshall St	0.26	1100	G	97%	1%	1%	1%	0%	0%	C	0.103	F	0.664	1200	G	2012
To: Seaton Lane																
(6795/110) S Oak St	0.18	1800	G	97%	1%	1%	1%	0%	0%	F	0.112	F	0.632	1900	G	2012
To: Timber Lane																
(6795/110) S Oak St	0.28	1600	G	97%	1%	1%	1%	0%	0%	F	0.101	F	0.593	1700	G	2012
To: SR 7 Broad St																
(6795/110) N Oak St	0.28	1700	G	97%	1%	1%	1%	0%	0%	F	0.13	F	0.603	1800	G	2012
To: 110-6774 Lincoln Ave																
(6795/110) N Oak St	0.12	1200	G							0.145	F	0.535	1200	G	2012	
To: 110-6749 West St E																
From: 110-6749 West St N																
(6795/110) N Oak St	0.11	730	G							0.195	F	0.767	730	G	2012	
To: 29-1746; NCL Falls Church																
From: SR 7 Broad St																
(6797/110) Little Falls St	0.21	3100	G	98%	0%	1%	0%	1%	0%	C	0.110	F	0.646	3300	G	2012
To: 110-6767 Great Falls St																
(6797/110) Little Falls St	0.30	2600	G	98%	0%	1%	0%	1%	0%	F	0.112	F	0.638	2700	G	2012
To: WCL Arlington; 110-6797																
From: SCL Falls Church																
(6799/110) Cherry St	0.03	2000	G	99%	0%	0%	0%	0%	0%	F	0.104	N	0.56	2100	G	2012
To: SR 338 Hillwood Ave																
(6799/110) Cherry St	0.15	1300	G	99%	0%	0%	0%	0%	0%	C	0.116	F	0.702	1300	G	2012
To: SR 7 Broad St																
(6799/110) Cherry St	0.26	2000	G	99%	0%	0%	0%	0%	0%	F	0.099	F	0.767	2100	G	2012
To: Columbia St																
(6799/110) Cherry St	0.09	980	G							0.108	F	0.75	980	G	2012	
To: 110-37 Jefferson St																
City of Fairfax																
From: SR 236 Main St																
(1/151) Judicial Dr	0.22	12000	G	99%	0%	0%	0%	0%	0%	F	0.082	F	0.524	13000	G	2012
To: Page Ave																
(1/151) Judicial Dr	0.43	9600	G	99%	0%	0%	0%	0%	0%	C	0.084	F	0.556	10000	G	2012
To: SR 123 Chain Bridge Rd																
From: SR 123 Chain Bridge Rd																
(2/151) Kenmore Dr	0.19	3500	G	99%	0%	0%	0%	0%	0%	C	0.088	F	0.619	3700	G	2012
To: University Dr																
From: University Dr																
(3/151) Layton Hall Dr	0.29	4900	G	98%	1%	0%	0%	0%	0%	C	0.105	F	0.713	5200	G	2012
To: Old Lee Hwy																
From: SCL Fairfax																
(6623/151) Burke Station Rd	0.17	5900	G	99%	0%	0%	0%	0%	0%	C	0.094	F	0.655	6200	G	2012
To: Barbara Ann Lane																
(6623/151) Burke Station Rd	0.31	6000	G	99%	0%	0%	0%	0%	0%	F	0.093	F	0.657	6400	G	2012
To: SR 236 Main St																
From: SCL Fairfax																
(6625/151) Roberts Rd	0.27	9200	G	100%	0%	0%	0%	0%	0%	C	0.093	F	0.631	9800	G	2012
To: Sager Ave																

Virginia Department of Transportation
Traffic Engineering Division
2012
Annual Average Daily Traffic Volume Estimates By Section of Route
Fairfax Maintenance Area

Route	Length	AADT	QA	4Tire	Bus	-----Truck-----				QC	K Factor	QK	Dir Factor	AAWDT	QW	Year
						2Axle	3+Axle	1Trail	2Trail							
City of Fairfax																
6625 151 Roberts Rd	0.25	3700	G	100%	0%	From: Sager Ave				F	0.090	F	0.619	3900	G	2012
						To: SR 236 Main St										
6627 151 University Dr	0.39	8800	G	97%	2%	From: SCL Fairfax				C	0.098	F	0.595	9400	G	2012
						To: Armstrong St										
6627 151 University Dr	0.21	11000	G	97%	2%	From: South St				F	0.092	F	0.652	12000	G	2012
						To: SR 236 Main St										
6627 151 University Dr	0.11	12000	N	97%	2%	From: SR 236 Main St				N	0.089	N	0.536	12000	N	2012
						To: Whitehead St										
6627 151 University Dr	0.22	12000	G	97%	2%	From: Layton Hall Dr				F	0.089	F	0.536	12000	G	2012
						To: Layton Hall Rd										
6627 151 University Dr	0.13	9100	G	97%	2%	From: US 29 & 50; Lee Hwy				F	0.091	F	0.585	9700	G	2012
						To: SR 236 Main St										
6628 151 Old Lee Hwy	0.41	14000	G	98%	1%	From: Layton Hall Rd				F	0.09	F	0.627	15000	G	2012
						To: Layton Hall Dr										
6628 151 Old Lee Hwy	0.49	16000	G	98%	1%	From: Heritage Lane				F	0.091	F	0.661	17000	G	2012
						To: Brookwood Rd										
6628 151 Old Lee Hwy	0.19	14000	G	98%	1%	From: Cornell Rd				F	0.093	F	0.641	15000	G	2012
						To: Rebel Run										
6628 151 Old Lee Hwy	0.25	15000	G	98%	1%	From: US 50 Lee Hwy				C	0.092	F	0.644	15000	G	2012
						To: US 29 Lee Highway										
6628 151 Old Lee Hwy	0.15	15000	G	98%	1%	From: US 50 Lee Jackson Hwy				F	0.093	F	0.656	16000	G	2012
						To: Gainsborough Ct										
6628 151 Old Lee Hwy	0.55	14000	G	98%	1%	From: NCL Fairfax				F	0.090	F	0.679	15000	G	2012
						To: US 29 Lee Highway										
6634 151 Jermantown Rd	0.30	11000	G	98%	0%	From: US 50 Lee Jackson Hwy				C	NA		12000	G	2012	
						To: Gainsborough Ct										
6634 151 Jermantown Rd	0.50	14000	G	97%	1%	From: NCL Fairfax				C	0.083	F	0.521	15000	G	2012
						To: Gainsborough Ct										
6634 151 Jermantown Rd	0.40	13000	G	98%	0%	From: Alma St				F	0.087	F	0.573	14000	G	2012
						To: Fairfax County Line										
Town of Vienna																
1 153 Electric Ave	0.34	8500	G			From: Branch Rd					0.107	N	0.774	9100	G	2012
						To: Fairfax County Line										
2 153 Echols St	0.34	4100	F	99%	0%	From: Follin Lane				C	0.135	F	0.767	4400	F	2012
						To: Cottage St										
3 153 Locust St	0.09	5000	F	98%	1%	From: Courthouse Rd				C	0.116	F	0.589	5400	F	2012
						To: WCL Vienna										
6638 153 Malcolm Rd	0.50	6200	F	99%	0%	From: 29-673 Lawyers Rd				C	0.113	F	0.704	6700	F	2012
						To: SR 243 Nutley St										
6642 153 Tapawingo Rd	0.62	4200	F	99%	0%	From: 153-6925 Cottage St				C	0.117	F	0.638	4400	F	2012
						To: 153-6925 Cottage St										

Virginia Department of Transportation
Traffic Engineering Division
2012
Annual Average Daily Traffic Volume Estimates By Section of Route
Fairfax Maintenance Area

Route	Length	AADT	QA	4Tire	Bus	-----Truck-----				QC	K Factor	QK	Dir Factor	AAWDT	QW	Year
						2Axle	3+Axle	1Trail	2Trail							
Town of Vienna																
(6642/153) Tapawingo Rd	0.48	3400	F	99%	0%	1%	0%	0%	0%	F	0.12	F	0.608	3700	F	2012
						From: 153-6925 Cottage St										
						To: 153-6676 Park St										
(6643/153) Nutley St	0.09	6100	F	96%	1%	1%	1%	0%	0%	F	0.089	F	0.555	6600	F	2012
						From: Maple Ave										
(6643/153) Nutley St	0.49	5800	F	96%	1%	1%	1%	0%	0%	C	0.098	F	0.545	6200	F	2012
						From: Windover Ave										
						To: Malcom Rd										
(6648/153) Courthouse Rd	0.73	8100	F	99%	0%	0%	0%	0%	0%	C	0.110	F	0.584	8700	F	2012
						From: SR 243 Nutley St										
(6648/153) Lawyers Rd	0.80	13000	F	99%	0%	0%	0%	0%	0%	F	0.082	F	0.523	14000	F	2012
						From: SR 123 Maple Ave										
						To: NWCL Vienna										
(6668/153) Old Court House Rd	0.32	9100	F	99%	0%	0%	0%	0%	0%	F	0.124	F	0.784	9700	F	2012
						From: 29-677; ECL Vienna										
						To: 29-677; WCL Vienna										
(6669/153) Beulah Rd	0.78	12000	F	99%	0%	1%	0%	0%	0%	C	0.091	F	0.551	12000	F	2012
						From: SR 123 Maple Ave										
						To: WCL Vienna										
(6673/153) Creek Crossing Rd	0.24	1800	F	99%	0%	1%	0%	0%	0%	F	0.151	F	0.863	1900	F	2012
						From: 153-6669 Beulah Rd										
						To: 29-724 ; NCL Vienna										
(6676/153) Park St	1.27	12000	F	99%	0%	1%	0%	0%	0%	C	0.096	F	0.541	13000	F	2012
						From: ECL Vienna										
						To: SR 123 Maple Ave										
(6925/153) Cottage St	1.02	4700	F	98%	1%	1%	0%	0%	0%	C	0.115	F	0.57	5000	F	2012
						From: 29-698 Cedar Lane										
(6925/153) Cottage St	0.64	3300	F	98%	1%	1%	0%	0%	0%	F	0.106	F	0.584	3500	F	2012
						From: 153-6642 Tapawingo Rd										
						To: 153-3 Locust St										
(6927/153) Follin Lane	0.67	7300	F	99%	0%	0%	0%	0%	0%	C	0.094	F	0.851	7800	F	2012
						From: SR 123 Maple Ave										
						To: Alma St										
(6933/153) Church St	0.70	6400	F	99%	0%	0%	0%	0%	0%	C	0.108	F	0.706	6800	F	2012
						From: 153-6648 Lawyers Rd										
(6933/153) Church St	0.19	4600	F	99%	0%	0%	0%	0%	0%	F	0.119	F	0.761	4900	F	2012
						From: 153-6669 Beulah Rd										
						To: EAST ST										
(6934/153) Branch Rd	0.37	4900	F	99%	0%	1%	0%	0%	0%	C	0.119	F	0.747	5300	F	2012
						From: Echols St										
						To: SR 123 Maple Ave										
(6935/153) Locust Lane	0.30	6500	F	99%	0%	1%	0%	0%	0%	F	0.092	F	0.772	6900	F	2012
						From: Park St										
						To: Branch Rd										
Town of Herndon																
(6631/235) Van Buren St	0.25	19000	G	99%	0%	0%	0%	0%	0%	F	0.104	F	0.528	20000	G	2012
						From: SCL Herndon										
						To: Herndon Pkwy										
(6631/235) Van Buren St	0.23	7400	G	99%	0%	0%	0%	0%	0%	F	0.098	F	0.566	7800	G	2012
						From: Alabama Dr										
(6631/235) Van Buren St	0.27	7600	G	99%	0%	0%	0%	0%	0%	C	0.101	F	0.603	8000	G	2012
						From: Spring St										
(6631/235) Van Buren St	0.25	10000	G	99%	0%	0%	0%	0%	0%	F	0.094	F	0.553	11000	G	2012
						From: Coral Rd										

Virginia Department of Transportation
Traffic Engineering Division
2012
Annual Average Daily Traffic Volume Estimates By Section of Route
Fairfax Maintenance Area

Route	Length	AADT	QA	4Tire	Bus	-----Truck-----				QC	K Factor	QK	Dir Factor	AAWDT	QW	Year
						2Axle	3+Axle	1Trail	2Trail							
Town of Herndon																
(6631/235) Van Buren St	0.20	6700	G	99%	0%	0%	0%	0%	0%	F	0.093	F	0.627	7100	G	2012
(6654/235) Spring St	0.41	10000	G	99%	0%	0%	0%	0%	0%	C	0.092	F	0.612	11000	G	2012
(6654/235) Spring St	0.22	13000	G	99%	0%	0%	0%	0%	0%	F	0.092	F	0.539	14000	G	2012
(6654/235) Spring St	0.19	33000	G	99%	0%	0%	0%	0%	0%	F	0.096	F	0.501	35000	G	2012
(6656/235) Sterling Rd	0.24	34000	G	99%	0%	1%	0%	0%	0%	F	0.080	F	0.514	36000	G	2012
(6656/235) Sterling Rd	0.31	11000	G	99%	0%	1%	0%	0%	0%	C	0.079	F	0.548	11000	G	2012
(6656/235) Sterling Rd	0.38	14000	G	99%	0%	1%	0%	0%	0%	F	0.083	F	0.562	15000	G	2012
(6656/235) Elden St	0.72	21000	G	99%	0%	1%	0%	0%	0%	F	0.079	F	0.504	22000	G	2012
(6656/235) Elden St	0.30	30000	G	99%	0%	1%	0%	0%	0%	F	0.081	F	0.553	32000	G	2012
(6658/235) Herndon Pkwy	1.02	19000	G	99%	0%	0%	0%	0%	0%	C	0.093	F	0.597	21000	G	2012
(6658/235) Herndon Pkwy	0.48	14000	G	98%	0%	1%	1%	0%	0%	C	0.097	F	0.632	14000	G	2012
(6658/235) Herndon Pkwy	0.23	11000	G	98%	0%	1%	1%	0%	0%	F	0.091	F	0.666	12000	G	2012
(6658/235) Herndon Pkwy	0.95	15000	G	98%	0%	1%	1%	0%	0%	F	0.099	F	0.533	16000	G	2012
(6658/235) Herndon Pkwy	0.61	12000	G	98%	0%	1%	1%	0%	0%	F	0.090	F	0.501	13000	G	2012
(6660/235) Herndon Pkwy	1.42	8900	G	99%	0%	0%	0%	0%	0%	C	0.103	F	0.755	9400	G	2012
(6660/235) Herndon Pkwy	1.32	8200	G	98%	0%	1%	0%	0%	0%	C	0.090	F	0.602	8800	G	2012
(6660/235) Herndon Pkwy	0.38	13000	G	98%	0%	1%	0%	0%	0%	F	0.088	F	0.505	14000	G	2012
(6883/235) Crestview Dr	0.40	12000	G	99%	1%	0%	0%	0%	0%	C	0.102	F	0.690	12000	G	2012
Fairfax County																
Fairfax County Pkwy		53000	F	97%	1%	1%	1%	1%	0%	C	0.091	F	0.598	56000	F	2012
Fairfax County Pkwy		46000	F	97%	1%	1%	1%	1%	0%	F	0.093	F	0.533	49000	F	2012
Fairfax County Pkwy		52000	F	97%	1%	1%	1%	1%	0%	F	0.091	F	0.533	55000	F	2012

Virginia Department of Transportation
Traffic Engineering Division
2012
Annual Average Daily Traffic Volume Estimates By Section of Route
Fairfax Maintenance Area

Route	Length	AADT	QA	4Tire	Bus	-----Truck-----				QC	K Factor	QK	Dir Factor	AAWDT	QW	Year
						2Axle	3+Axle	1Trail	2Trail							
Fairfax County																
Fairfax County Pkwy		50000	F	97%	1%	1%	1%	1%	0%	C	0.091	F	0.525	53000	F	2012
Fairfax County Pkwy		45000	G	97%	1%	1%	1%	1%	0%	F	NA			49000	G	2012
Lorton Market Sq		6000	G	94%	1%	1%	4%	1%	0%	C	NA			6000	G	2012
City of Fairfax																
Addison Rd		290	G								0.11	F	0.549	290	G	2012
Confederate Lane		270	G								0.101	F	0.509	270	G	2012
Cornwall Rd		540	G								0.114	F	0.520	540	G	2012
Democracy Ln		840	G								NA			840	G	2012
Draper Dr		4100	G								NA			4100	G	2012
Orchard St		2900	G								NA			2900	G	2012
Pickett Rd		19000	G								NA			19000	G	2012
Sager Ave		2700	G								NA			2700	G	2012
School St		1800	G								0.097	F	0.66	1800	G	2012
Whitacre Rd		4400	G								NA			4400	G	2012
Wilson St		70	G								0.129	F	0.727	70	G	2012
Town of Vienna																
Adahi Rd		1100	F								0.104	F	0.502	1100	F	2012
Center St		4800	F								0.107	F	0.569	5100	F	2012
Highland St		160	F								0.131	F	0.549	170	F	2012
Westwood Dr		510	F								0.098	F	0.539	540	F	2012

Virginia Department of Transportation
 Traffic Engineering Division
 2012
 Annual Average Daily Traffic Volume Estimates By Section of Route
 Fairfax Maintenance Area

Route	Length	AADT	QA	4Tire	Bus	-----Truck-----				QC	K Factor	QK	Dir Factor	AAWDT	QW	Year
						2Axle	3+Axle	1Trail	2Trail							
Town of Vienna																
Yeonas Dr		720	F							0.11	F	0.533	770	F	2012	
Town of Herndon																
Ferndale Avenue		4800	G							NA			4800	G	2012	
Ferndale Avenue		4500	G							0.103	F	0.618	4500	G	2012	
Monroe St		1100	G							0.099	F	0.644	1100	G	2012	
Old Dominion Avenue		160	G							0.151	F	0.563	160	G	2012	
Victory Dr		760	G							0.119	F	0.56	760	G	2012	