

2009

**Virginia Department of Transportation
Daily Traffic Volume Estimates
Including Vehicle Classification Estimates**

where available

Jurisdiction Report

31

Floyd County
Town of Floyd

Prepared By

**Virginia Department of Transportation
Traffic Engineering Division**

In Cooperation With

**U.S. Department of Transportation
Federal Highway Administration**

Virginia Department of Transportation
Traffic Engineering Division
Traffic Monitoring Section

The Virginia Department of Transportation (VDOT) conducts a program where traffic count data are gathered from sensors in or along streets and highways and other sources. From these data, estimates of the average number of vehicles that traveled each segment of road are calculated. VDOT periodically publishes booklets listing these estimates.

One of these booklets, titled “Average Daily Traffic Volumes with Vehicle Classification Data, on Interstate, Arterial and Primary Routes” includes a list of each Interstate and Primary highway segment with the estimated Annual Average Daily Traffic (AADT) for that segment. AADT is the total annual traffic estimate divided by the number of days in the year. This booklet also includes information such as estimates of the percentage of the AADT made up by 6 different vehicle types, ranging from cars to double trailer trucks; estimated Annual Average Weekday Traffic (AAWDT), which is the number of vehicles estimated to have traveled the segment of highway during a 24 hour weekday averaged over the year; as well as Peak Hour and Peak Direction factors used by planners to formulate design criteria.

In addition to the Primary and Interstate publication, one hundred books are published periodically, one for each of 100 areas across the state defined by VDOT for record-keeping purposes. These books include traffic volume estimates for roads within the county, cities, and towns within the area. These books are titled “Daily Traffic Volumes Including Vehicle Classification Estimates, where available; Jurisdiction Report numbers 00 through 99”.

Also available are a number of reports summarizing the average Vehicle Miles Traveled (VMT) in selected jurisdictions and other categories of highways. There are many different ways to present traffic volume summary information. Because the user determines the value of each presentation, the reports have been redesigned based on user requests and feedback. The people of the VDOT Traffic Engineering Division Traffic Monitoring Section who produce these books welcome requests for other helpful ways of presenting the summary information.

A compact disc (CD) is available that includes files in the Adobe® Portable Document Format (PDF) that can be displayed, searched, and printed using common desktop computer equipment. The CD includes the publications described above as well as a number of other reports, including specialized VMT summaries and smaller AADT reports for each city and town separately.

Publication Notes

Parallel Roads

For road inventory and management purposes, some roadways are counted separately by direction and have separately published traffic estimates for each direction of travel. Examples of such roadways are the interstate system and routes with separated facilities and (usually) one-way traffic facilities in urban areas. In these publications, they are referred to as parallel roads. As a convenience for the users of the publication, the listing for segments of roads with parallel segments are published with both the traffic estimates for their own direction of travel (e.g. I-95 Northbound) as well as the estimate of the total of all traffic on the same route including parallel roadways (all directions of I-95). The publication will have a “Combined Traffic Estimates for Parallel Roadways on this Route” or “Combined Traffic” identifiers for the combined direction of travel estimates.

Roadways such as I-395 with a North segment, a South segment and a separate Reversible lane segment will have the estimate for more than two parallel roadways included in the entire combined traffic estimate.

Some routes have very complicated paths through cities and towns. These parallel paths may be too complex to allow a relationship between nearby sections of the opposite direction on the same route. In this case, to indicate that the traffic estimates for such a road segment may not include all directions of traffic on that route, the line that would list the combined values will indicate “NA” for not available.

VDOT’s traffic monitoring program includes more than 100,000 segments of roads and highways ranging from several mile sections of Interstate highways to very short sections of city streets. Due to problems experienced obtaining some traffic count data, and the level of quality necessary to maintain confidence in the data, no estimate is currently available for some segments of roadway. These segments are included in the publications indicating “NA” for not available. It is the intention of the VDOT Traffic Engineering Division Traffic Monitoring group to obtain the data necessary and to report traffic volume estimates on all road segments included in these publications.

Many of the road segments in this program are local secondary roads. The amount and detail of data collected on these roads are not as great as the data collected on higher volume roads. The vehicle classification, average weekday traffic volumes, and the theoretical design hour traffic volumes are not calculated for these roads. The publications indicate “NA” for the information that is not available.

This publication is based on a traffic monitoring program initiated in 1997. Because the data collection techniques and statistical evaluation processes are different than those used in previous years, comparison with previous publications may be misleading.

Glossary of Terms:

Route: The Route Number assigned to this segment of roadway with the master inventory route number if this is an overlapping route, with official street or highway name if available.

Length: Length of the traffic segment in miles.

AADT: Annual Average Daily Traffic. The estimate of typical daily traffic on a road segment for all days of the week, Sunday through Saturday, over the period of one year.

QA: Quality of AADT:

- A Average of Complete Continuous Count Data
- B Average of Selected Continuous Count Data
- F Factored Short Term Traffic Count Data
- G Factored Short Term Traffic Count Data with Growth Element
- H Historical Estimate
- M Manual Uncounted Estimate
- N AADT of Similar Neighboring Traffic Link
- O Provided By External Source
- R Raw Traffic Count, Unfactored

4Tire: Percentage of the traffic volume made up of motorcycles, passenger cars, vans and pickup trucks.

Bus: Percentage of the traffic volume made up of busses.

2Axle Truck: Percentage of the traffic volume made up of 2 axle single unit trucks (not including pickups and vans).

3+Axle Truck: Percentage of the traffic volume made up of single unit trucks with three or more axles.

1Trail Truck: Percentage of the traffic volume made up of units with a single trailer.

2Trail Truck: Percentage of the traffic volume made up of units with more than one trailer.

QC: Quality of Classification Data:

- A Average of Complete Continuous Count Data
- B Average of Selected Continuous Count Data
- C Short Term Classified Traffic Count Data
- F Factored Short Term Traffic Count Data
- H Historical Estimate
- M Mass Collective Average
- N Classification Estimates of Similar Neighboring Traffic Link

K Factor: The estimate of the portion of the traffic volume traveling during the peak hour or design hour.

QK: Quality of the K Factor estimate:

- A Factor based on 30th Highest Hour Observed During at least 250 days of Continuous Traffic Data
- B Factor based on other Hour Observed During Less than 250 days of Continuous Traffic Data
- F Factor based on Highest Hour Collected at in a 48 Hour Weekday Period
- M Factor based on Manual Estimate of design hour
- N Design Hour Factor (K Factor) of Similar Neighboring Traffic Link
- O Provided by External Source

Dir Factor: The estimate of the portion of the traffic volume traveling in the peak direction during the peak hour..

AAWDT: Average Annual Weekday Traffic. The estimate of typical traffic over the period of one year for the days between Monday through Thursday inclusive.






QW: Quality of AAWDT:

- A Average of Complete Continuous Count Data
- B Average of Selected Continuous Count Data
- F Factored Short Term Traffic Count Data
- G Factored Short Term Traffic Count Data with Growth Element
- M Manual Uncounted Estimate
- N AAWDT of Similar Neighboring Traffic Link
- O Provided by External Source








Year: Year for which the published values are appropriate. If the Quality of AADT (QA) is "R", the year is the year that the raw traffic count was collected, and if available,

Route Shield Legend

Route Systems

- North
 Interstate Route Traffic volume data for Interstate Routes and some other routes are reported separately by direction, as well as combined.
-  US Route
-  Virginia State Route
-  Frontage Road (F precedes frontage route number)
-  Secondary Route

Special Routes

- Bus
 Bus - Business Route
-  Bypas - Bypass Route
-  Truck - Truck Route
- ALT
 ALT - Alternate Route
-  Wve - Wve Route connector
-  P - Parallel Route; Southbound or Westbound direction lanes of a numbered route where they are on a different road facility than the other direction.
-  The VDOT Maintenance Jurisdiction number is displayed below the Secondary Route Number if the Maintenance Jurisdiction is different than the jurisdiction in the title of the report.

Virginia Department of Transportation
Traffic Engineering Division
2009
Annual Average Daily Traffic Volume Estimates By Section of Route
Floyd Maintenance Area

Route	Jurisdiction	Length	AADT	QA	4Tire	Bus	-----Truck-----				QC	K Factor	QK	Dir Factor	AAWDT	QW
							2Axle	3+Axle	1Trail	2Trail						
8 Parkway Lane South	Floyd County	0.34	1000	G	91%	1%	1%	2%	5%	0%	F	0.083	F	0.544	1100	G
8 Parkway Lane South	Floyd County	5.69	1800	G	91%	1%	1%	2%	5%	0%	F	0.091	F	0.552	1900	G
8 South Locust St	Town of Floyd (Maint: 31)	0.27	1800	N	91%	1%	1%	2%	5%	0%	N	0.091	N	0.552	1900	N
8 North Locust St	Town of Floyd (Maint: 31)	0.30	6800	G	97%	0%	1%	1%	1%	0%	F	0.093	F		7200	G
8 Webbs Mill Rd	Floyd County	4.07	6800	N	97%	0%	1%	1%	1%	0%	N	0.093	N		7200	N
8 Webbs Mill Rd	Floyd County	5.95	4600	A	97%	0%	1%	1%	1%	0%	C	0.116	A	0.573	4700	A
48 Blue Ridge Parkway	Floyd County (Maint: US)	5.92	1000	O								NA			NA	
48 Blue Ridge Parkway	Floyd County (Maint: US)	5.23	820	O								NA			NA	
48 Blue Ridge Parkway	Floyd County (Maint: US)	11.62	550	O								NA			NA	
48 Blue Ridge Parkway	Floyd County (Maint: US)	16.05	510	O								NA			NA	
48 Blue Ridge Parkway	Floyd County (Maint: US)	0.03	510	O								NA			NA	
58 Danville Pike	Floyd County	1.57	2000	G	90%	1%	1%	2%	6%	0%	C	0.109	F	0.563	2100	G
221 Floyd Highway South	Floyd County	4.50	1900	G	96%	1%	1%	1%	1%	0%	F	0.091	F	0.591	2000	G
221 Floyd Highway South	Floyd County	2.91	2600	A	96%	1%	1%	1%	1%	0%	C	0.118	A	0.675	2700	A
221 Floyd Highway South	Floyd County	8.26	3500	G	96%	1%	1%	1%	1%	0%	F	0.088	F	0.692	3600	G
221 East Main St	Town of Floyd (Maint: 31)	0.33	3500	N	96%	1%	1%	1%	1%	0%	N	0.088	N	0.692	3600	N
221 West Main St	Town of Floyd (Maint: 31)	0.61	8100	G	95%	1%	1%	1%	1%	0%	F	0.096	F	0.538	8500	G

Virginia Department of Transportation
 Traffic Engineering Division
 2009
 Annual Average Daily Traffic Volume Estimates By Section of Route
 Floyd Maintenance Area

Route	Jurisdiction	Length	AADT	QA	4Tire	Bus	-----Truck-----				QC	K Factor	QK	Dir Factor	AAWDT	QW	
							2Axle	3+Axle	1Trail	2Trail							
221 Floyd Highway North	From: ECL Floyd																
	To: 31-860 Northeast of Floyd CH	Floyd County	2.04	8100	N	95%	1%	1%	1%	1%	1%	0%	N	0.096	N	0.538	8500
221 Floyd Highway North	From: 31-860 Northeast of Floyd CH Shooting Creek Rd																
	To: 31-661 Booth Creek Rd	Floyd County	6.97	2700	G	95%	1%	1%	1%	1%	1%	0%	F	0.085	F	0.528	2800
221 Floyd Highway North	From: 31-661 Booth Creek Rd																
	To: 31-642 Meadow Run Rd	Floyd County	3.79	2200	G	95%	1%	1%	1%	1%	1%	0%	C	0.092	F	0.538	2300
221 Floyd Highway North	From: 31-642 Meadow Run Rd																
	To: Roanoke County Line	Floyd County	7.20	2900	G	95%	1%	1%	1%	1%	1%	0%	F	0.103	F	0.666	3000

Virginia Department of Transportation
 Traffic Engineering Division
 2009
 Annual Average Daily Traffic Volume Estimates By Section of Route
 Floyd Maintenance Area

Route	Length	AADT	QA	4Tire	Bus	Truck				QC	K Factor	QK	Dir Factor	AAWDT	QW	Year
						2Axle	3+Axle	1Trail	2Trail							
Floyd County																
(600) Burnett Rd	0.90	190	R								NA			NA		05/18/2005
(600) Shelor Rd	1.00	350	R								NA			NA		05/16/2005
(601) Lost Bent Rd	0.70	30	R								NA			NA		04/09/2008
(601) Berry Hill Rd	1.80	20	R								NA			NA		04/09/2008
(601) River Hill Rd	1.50	140	R								NA			NA		04/09/2008
(602) Parkview Church Rd	0.30	20	R								NA			NA		04/23/2008
(602) Phadettia Rd SW	1.70	240	R								NA			NA		04/23/2008
(603) McAlexander Rd	1.60	20	R								NA			NA		04/25/2008
(603) Shelor Rd	1.83	220	R								NA			NA		05/18/2005
(603) Fork Mt Rd	1.69	45	R								NA			NA		04/23/2008
(603) Mabry Mill Rd	0.98	80	R								NA			NA		05/18/2005
(604) Halls Store Rd	1.47	90	R								NA			NA		05/23/2005
(605) Fairview Church Rd	2.35	80	R								NA			NA		04/11/2008
(605) Happy Valley Rd	0.90	10	R								NA			NA		04/11/2008
(605) Old Furnace Rd	1.90	47	R								NA			NA		04/11/2008
(606) Airport Rd	0.60	40	R								NA			NA		04/09/2008
(607) Greer Rd	0.50	40	R								NA			NA		03/28/2008
(608) Sunny Ridge Rd	2.44	45	R								NA			NA		04/24/2008
(608) Sunny Ridge Rd	1.80	30	R								NA			NA		03/26/2008
(608) Hale Rd	0.04	170	R								NA			NA		06/06/2005
(608) Ridge Rd	1.00	20	R								NA			NA		06/06/2005

Virginia Department of Transportation
Traffic Engineering Division
2009
Annual Average Daily Traffic Volume Estimates By Section of Route
Floyd Maintenance Area

Route	Length	AADT	QA	4Tire	Bus	-----Truck-----				QC	K Factor	QK	Dir Factor	AAWDT	QW	Year
						2Axle	3+Axle	1Trail	2Trail							
Floyd County																
(608) Laurel Church Rd	0.70	40	R								NA			NA		03/26/2008
(609) Fisher View Rd	0.10	100	R								NA			NA		06/02/2005
(610) Huffville Rd	2.90	170	R								NA			NA		06/02/2005
(610) Huffville Rd	0.10	310	R								NA			NA		06/02/2005
(610) Daniels Run	2.30	950	G	98%	0%	1%	0%	0%	0%	F	0.111	F	0.615	1000	G	2009
(610) Daniels Run	3.00	960	G	98%	0%	1%	0%	0%	0%	C	0.112	F	0.509	1000	G	2009
(610) Daniels Run	1.30	760	G	98%	0%	1%	0%	0%	0%	F	0.119	F	0.516	790	G	2009
(610) Hummingbird Lane	2.85	320	R								NA			NA		06/22/2005
(610) Hummingbird Lane	0.90	9	R								NA			NA		03/21/2008
(611) Macks Mountain Rd	1.50	50	R								NA			NA		04/18/2008
(611) Macks Mountain Rd	0.51	90	R								NA			NA		05/09/2005
(612) Stonewall Rd	4.99	480	G	98%	0%	1%	0%	1%	0%	F	0.104	F	0.513	510	G	2009
(612) Stonewall Rd	1.13	510	R								NA			NA		06/06/2005
(612) Daniels Run	1.47	1200	G	98%	0%	1%	0%	1%	0%	F	0.11	F	0.824	1300	G	2009
(612) Daniels Run	0.81	1300	G	98%	0%	1%	0%	1%	0%	C	0.105	F	0.771	1400	G	2009
(613) Berry Creek Rd	2.00	4	R								NA			NA		04/18/2008
(614) Lovell Rd	1.40	47	R								NA			NA		03/26/2008
(615) Griffith Lane	0.10	110	R								NA			NA		04/04/2008
(615) Haycock Rd	0.63	210	R								NA			NA		06/15/2005
(615) Barberr Rd	1.72	330	R								NA			NA		06/15/2005
(615) Barberr Rd	2.26	600	G	98%	0%	1%	1%	0%	0%	F	0.112	F	0.643	630	G	2009

Virginia Department of Transportation
Traffic Engineering Division
2009
Annual Average Daily Traffic Volume Estimates By Section of Route
Floyd Maintenance Area

Route	Length	AADT	QA	4Tire	Bus	-----Truck-----				QC	K Factor	QK	Dir Factor	AAWDT	QW	Year
						2Axle	3+Axle	1Trail	2Trail							
Town of Floyd																
(615) Barberry Rd	0.11	600	N	98%	0%	From: ECL Floyd				N	0.112	N	0.643	630	N	2009
(615) Barberry Rd	0.10	3000	G	98%	0%	From: 31-798 Woods Gap Rd				F	0.175	F	0.706	3200	G	2009
						To: US 221 W, West Main St										
Floyd County																
(615) Christiansburg Pike	0.70	1800	G	98%	0%	From: US 221 E, Floyd Hwy North				C	0.102	F	0.55	1900	G	2009
(615) Christiansburg Pike	0.90	1600	G	98%	0%	From: 31-693 Needmore Lane				F	0.098	F	0.59	1700	G	2009
(615) Christiansburg Pike	7.13	600	G	98%	0%	From: 31-817 N, Old Mill Rd				F	0.111	F	0.595	620	G	2009
(615) Christiansburg Pike	0.80	700	G	98%	0%	From: 31-705 Sowers Rd				F	0.115	F	0.526	730	G	2009
						To: Montgomery County Line										
(616) Otey Rd	1.30	50	R			From: 31-705 Sowers Rd				NA			NA		04/02/2008	
						To: Montgomery County Line										
(617) Carriage Rd	0.24	160	R			From: SR 8 Webbs Mill Rd				NA			NA		06/08/2005	
(617) White Oak Grove Rd	2.79	210	R			From: 31-840 Carriage Rd				NA			NA		06/08/2005	
						To: Montgomery County Line										
(618) Mt Elbert Rd	0.80	190	R			From: 31-738 Easter Creek Rd				NA			NA		04/25/2005	
						To: Montgomery County Line										
(619) Windy Ridge Rd	1.90	30	R			From: 31-622 Indian Valley Post Office Rd				NA			NA		04/25/2008	
						To: Carroll County Line										
(619) Phillips Rd	1.00	30	R			From: 31-755 Hollandsworth Rd				NA			NA		04/18/2008	
(619) Phillips Rd	1.80	60	R			From: 31-754 Macks Mountain Rd				NA			NA		05/09/2005	
(619) Horse Ridge Rd	5.67	300	R			From: 31-787 W, Indian Valley Rd				NA			NA		05/09/2005	
						To: 31-787 E, Indian Valley Rd										
(619) Homestead Rd	0.90	40	R			From: Dead End				NA			NA		04/09/2008	
						To: Carroll County Line										
(620) Tory Creek Rd	0.80	130	R			From: US 58 Danville Pike				NA			NA		05/18/2005	
						To: Dead End										
(621) Old Rifton School Rd	0.40	50	R			From: 31-672 Laurel Creek Rd				NA			NA		03/26/2008	
						To: Carroll County Line										
(622) Indian Valley Post Office	4.09	330	G	98%	0%	From: 31-754 Macks Mountain Rd				C	0.096	F	0.576	350	G	2009
(622) Indian Valley Post Office	0.70	540	G	98%	0%	From: 31-787 Indian Valley Rd				F	0.102	F	0.5	570	G	2009
						To: Carroll County Line										
(623) Borderline Rd	1.70	20	R			From: Carroll County Line				NA			NA		04/18/2008	
						To: Carroll County Line										
(624) Reece Rd	1.60	45	R			From: 31-761 S, Sugar Tree Rd				NA			NA		04/18/2008	
						To: US 221 Floyd Hwy South										

Virginia Department of Transportation
Traffic Engineering Division
2009
Annual Average Daily Traffic Volume Estimates By Section of Route
Floyd Maintenance Area

Route	Length	AADT	QA	4Tire	Bus	-----Truck-----				QC	K Factor	QK	Dir Factor	AAWDT	QW	Year
						2Axle	3+Axle	1Trail	2Trail							
Floyd County																
(624) Shady Grove Rd	1.21	270	R								NA			NA		05/11/2005
(624) Shady Grove Rd	3.60	70	R								NA			NA		05/16/2005
(625) Bolt Mill Rd	0.70	60	R								NA			NA		04/18/2008
(626) Mt Hebron Rd	0.20	50	R								NA			NA		04/18/2008
(627) Rocky Ridge Rd	0.90	30	R								NA			NA		04/23/2008
(628) Rock Church Rd	1.00	50	R								NA			NA		05/16/2005
(629) Long Mountain Rd	1.80	20	R								NA			NA		04/23/2008
(630) Burkes Fork Rd	3.80	50	R								NA			NA		04/25/2008
(630) Dogwood Lane	2.10	110	R								NA			NA		05/18/2005
(631) Sumpter Rd	0.60	46	R								NA			NA		05/09/2005
(631) Duncan Valley Rd	2.30	20	R								NA			NA		04/16/2008
(631) Sawmill Hill Rd	1.00	20	R								NA			NA		04/04/2008
(631) Sawmill Hill Rd	1.80	10	R								NA			NA		04/09/2008
(631) Sawmill Hill Rd	1.00	20	R								NA			NA		04/09/2008
(632) Shelor Rd	1.80	250	R								NA			NA		05/18/2005
(632) Shelor Rd	0.54	180	R								NA			NA		05/18/2005
(632) Red Ford Rd	0.46	30	R								NA			NA		04/25/2008
(633) Transfer Station Rd	0.25	380	R								NA			NA		04/04/2008
(634) Level Bottom Rd	1.20	20	R								NA			NA		03/21/2008
(634) Level Bottom Rd	0.50	20	R								NA			NA		03/21/2008
(635) Haycock Rd	1.50	50	R								NA			NA		04/04/2008

Virginia Department of Transportation
Traffic Engineering Division
2009
Annual Average Daily Traffic Volume Estimates By Section of Route
Floyd Maintenance Area

Route	Length	AADT	QA	4Tire	Bus	-----Truck-----				QC	K Factor	QK	Dir Factor	AAWDT	QW	Year
						2Axle	3+Axle	1Trail	2Trail							
Floyd County																
(635) County Line Church Rd	1.60	10	R													03/28/2008
						From: 31-860 N, Shooting Creek Rd										
(635) County Line Church Rd	0.40	40	R													03/28/2008
						From: 31-715 Runnette Bag Rd										
(635) Thomas Farm Rd	1.34	50	R													04/25/2008
						From: 31-637 Thomas Farm Rd										
(635) Thomas Farm Rd	0.07	60	R													04/25/2008
						From: 31-637; County Line Church Rd										
(635) Thomas Farm Rd	0.61	30	R													04/09/2008
						From: Blue Ridge Pkwy										
(636) Carthage Rd	0.61	30	R													04/09/2008
						From: 31-740 White Rock Rd										
(637) New Haven Rd	1.10	130	R													06/15/2005
						From: Dead End										
(637) New Haven Rd	0.98	60	R													04/04/2008
						From: 31-710 Woods Gap Rd										
(637) New Haven Rd	0.60	90	R													04/04/2008
						From: 31-615 Barberry Rd										
(637) Chestnut Lane	0.40	47	R													04/04/2008
						From: 0.98 ME 31-615 Barberry Rd										
(637) Thomas Farm Rd	1.30	40	R													03/28/2008
						From: 31-860 Shooting Creek Rd										
(638) Walnut Knob Rd	0.40	70	R													03/28/2008
						From: Blue Ridge Pkwy										
(639) Radford Rd	0.50	20	R													03/28/2008
						From: Franklin County Line										
(639) Kellys Dr	1.10	90	R													06/20/2005
						From: 31-888 Cypress Dr										
(639) River Ridge Rd	0.18	150	G	94%	1%	3%	1%	2%	0%	F	0.132	F	0.622	160	G	2009
						From: 31-666 Cypress Dr; Franklin County Line										
(639) River Ridge Rd	1.40	260	G	94%	1%	3%	1%	2%	0%	C	0.124	F	0.559	270	G	2009
						From: 31-888 E, Cypress Dr										
(639) Boothe Creek Rd	0.90	50	R													03/26/2008
						From: 31-664 Boothe Creek Rd										
(639) White Locke Rd	1.00	70	R													06/20/2005
						From: 31-664 River Ridge Rd										
(640) Franklin Pike	1.44	310	G	92%	2%	1%	2%	3%	0%	C	0.102	F	0.528	330	G	2009
						From: 31-661 N, Cannaday School Rd										
(640) Franklin Pike Rd	0.10	270	R													06/20/2005
						From: 31-661 S, Cannaday School Rd										
(641) Timberline Rd	3.14	30	R													03/21/2008
						From: Blue Ridge Pkwy; 31-681										
(641) Ponderosa Rd	0.50	40	R													03/26/2008
						From: 31-666 Cypress Dr										
(641) Ponderosa Rd	0.20	46	R													03/26/2008
						From: Franklin County Line										
						From: US 221 Floyd Hwy North										
						From: Blue Ridge Pkwy NORTH										
						From: Blue Ridge Pkwy MID										
						From: Blue Ridge Pkwy SOUTH										
						From: 31-651 Stuart Rd										

Virginia Department of Transportation
Traffic Engineering Division
2009
Annual Average Daily Traffic Volume Estimates By Section of Route
Floyd Maintenance Area

Route	Length	AADT	QA	4Tire	Bus	-----Truck-----				QC	K Factor	QK	Dir Factor	AAWDT	QW	Year
						2Axle	3+Axle	1Trail	2Trail							
Floyd County																
(642) Poff Rd	0.40	8	R								NA			NA		03/21/2008
						From: Dead End										
(642) Conner Lane	0.30	49	R								NA			NA		03/21/2008
						From: Blue Ridge Pkwy										
(642) Graysville Rd	0.30	46	R								NA			NA		03/21/2008
						From: 31-648 Graysville Rd 31-648; Conner Rd										
(642) Meadow Run Rd	2.66	140	R								NA			NA		06/22/2005
						From: 31-711; Meadow Run Rd 31-711 Graysville Rd										
(642) Locust Grove Rd	0.55	610	R								NA			NA		06/02/2005
						From: US 221 Floyd Hwy North										
(642) Locust Grove Rd	0.85	410	R								NA			NA		06/02/2005
						From: 31-665 Good Neighbors Rd										
						To: 31-610 Daniels Run										
(643) Sweet Annie Dr	0.60	210	R								NA			NA		03/21/2008
						From: US 221 Floyd Hwy North										
						To: Dead End										
(644) Pine Forest Rd	1.24	160	R								NA			NA		05/31/2005
						From: 31-645 Twin Falls Rd										
(644) Pine Forest Rd	0.76	80	R								NA			NA		05/31/2005
						From: 1.24 MN 31-645 Twin Falls Rd										
(644) Pine Forest Rd	0.70	120	R								NA			NA		03/21/2008
						From: 31-865 Sugar Run Rd										
(644) County Line Rd	1.25	250	R								NA			NA		05/31/2005
						From: Roanoke County Line										
						To: US 221 Bent Mountain Rd										
(645) Twin Falls Rd	1.10	40	R								NA			NA		03/21/2008
						From: Dead End										
(645) Pine Forest Rd	0.20	200	R								NA			NA		05/31/2005
						From: 31-644 Pine Forest Rd 31-644; Twin Falls Rd										
(645) Twin Falls Rd	0.70	45	R								NA			NA		03/21/2008
						From: 31-796 Copper Hill Rd										
(645) Twin Falls Rd	1.61	110	R								NA			NA		05/31/2005
						From: 31-800 Siner Rd										
						To: US 221 Floyd Hwy North										
(646) Holland Rd	0.40	50	R								NA			NA		03/21/2008
						From: Dead End										
(647) Deer Run Rd	2.50	110	R								NA			NA		06/22/2005
						From: 31-647 Deer Run Rd										
(647) Deer Run Rd	2.24	600	R								NA			NA		06/22/2005
						From: 31-649 Bear Ridge Rd										
						To: US 221 Floyd Hwy North										
(648) Graysville Rd	1.20	100	R								NA			NA		06/22/2005
						From: 31-642 Conner Rd										
(648) Jacks Mill Rd	1.60	70	R								NA			NA		04/25/2008
						From: 31-610 Hummingbird Lane										
(648) Jacks Mill Rd	0.93	80	R								NA			NA		03/21/2008
						From: 1.60 MN 31-610 Hummingbird Lane										
						To: US 221 Floyd Hwy North										
(649) Conner Rd	3.20	200	R								NA			NA		05/31/2005
						From: 31-610 Daniels Run										
						To: US 221 N, Floyd Hwy North										

Virginia Department of Transportation
Traffic Engineering Division
2009
Annual Average Daily Traffic Volume Estimates By Section of Route
Floyd Maintenance Area

Route	Length	AADT	QA	4Tire	Bus	-----Truck-----				QC	K Factor	QK	Dir Factor	AAWDT	QW	Year
						2Axle	3+Axle	1Trail	2Trail							
Floyd County																
(649) Bear Ridge Rd	1.20	30	R									NA		NA		03/21/2008
			From: US 221 S, Floyd Hwy North													
			To: 31-795 Huff Mill Rd													
(649) Bear Ridge Rd	0.40	120	R									NA		NA		06/22/2005
			From: 31-647 Deer Run Rd													
			To: 31-730 Duncans Chapel Rd													
(650) Mystic Lane	0.50	30	R									NA		NA		04/16/2008
			From: Dead End													
			To: 31-681 Franklin Pike													
(651) Stuart Rd	3.80	47	R									NA		NA		04/25/2008
			From: 31-641 Ponderosa Rd													
(651) Stuart Rd	2.26	150	R									NA		NA		06/22/2005
			From: US 221 Floyd Hwy North													
			To: 31-758 Camp Five Rd													
(652) Gardner Rd	1.00	46	R									NA		NA		04/18/2008
			From: 31-762 Dusty Mile Rd													
			To: 31-610 Daniels Run													
(653) Shawsville Pike	0.30	400	G	96%	1%	2%	1%	1%	0%	F	0.129	F	0.626	430	G	2009
			From: 31-808 S, Diamond Knob Rd													
(653) Shawsville Pike	2.00	300	G	96%	1%	2%	1%	1%	0%	C	0.129	F	0.65	310	G	2009
			From: 31-808 N, Diamond Knob Rd													
(653) Shawsville Pike	0.30	310	G	96%	1%	2%	1%	1%	0%	F	0.144	F	0.768	330	G	2009
			From: 31-660 Goose Creek Run													
(653) Shawsville Pike	3.40	320	G	96%	1%	2%	1%	1%	0%	F	0.130	F	0.729	330	G	2009
			From: Montgomery County Line													
			To: US 221 Floyd Hwy North													
(654) Goldfield Rd	1.60	10	R									NA		NA		03/21/2008
			From: 31-665 S, Kings Store Rd													
(654) Kings Store Rd	0.18	510	G	95%	1%	2%	1%	0%	0%	F	0.116	F	0.656	530	G	2009
			From: 31-665 N, Good Neighbors Rd													
(654) Kings Store Rd	1.39	440	G	95%	1%	2%	1%	0%	0%	C	0.106	F	0.604	460	G	2009
			From: 31-610 Daniels Run													
			To: Pulaski County Line													
(655) Pulaski Rd	0.75	20	R									NA		NA		04/18/2008
			From: 31-611 Macks Mt Rd													
(655) Macks Mountain Rd	0.32	130	R									NA		NA		05/09/2005
			From: 31-754 Macks Mountain Rd													
(655) Sumpter Rd	2.80	30	R									NA		NA		04/18/2008
			From: 31-631; Higgs Rd													
			To: 31-631 Sumpter Rd													
(655) Higgs Rd	3.00	20	R									NA		NA		04/16/2008
			From: 31-787 Indian Valley Rd													
(656) Deer Haven Rd	0.45	40	R									NA		NA		03/26/2008
			From: 31-610 Huffviller Rd													
			To: Dead End													
(657) Weddle Rd	0.40	60	R									NA		NA		04/23/2008
			From: Dead End													
			To: 31-799 Conner Grove Rd													
(658) Scales Rd	0.24	40	R									NA		NA		06/13/2005
			From: 31-1011 Harris Hart Rd													
			To: 31-694 Newtown Rd													
(659) Lick Ridge Rd	1.07	180	R									NA		NA		06/02/2005
			From: 31-610 Huffville Rd													
			To: 31-790; Griffith Creek Rd													

Virginia Department of Transportation
Traffic Engineering Division
2009
Annual Average Daily Traffic Volume Estimates By Section of Route
Floyd Maintenance Area

Route	Length	AADT	QA	4Tire	Bus	-----Truck-----				QC	K Factor	QK	Dir Factor	AAWDT	QW	Year
						2Axle	3+Axle	1Trail	2Trail							
Floyd County																
(659) Griffith Creek Rd	1.92	30	R								NA			NA		03/26/2008
(660) Daniels Run	0.80	800	G	98%	0%	1%	0%	0%	0%	C	0.121	F	0.663	840	G	2009
(660) Goose Creek Run	2.90	30	R								NA			NA		03/26/2008
(660) Goose Creek Run	0.93	60	R								NA			NA		03/26/2008
(661) Smartsview Rd	0.80	40	R								NA			NA		06/20/2005
(661) Smartsview Rd	0.50	60	R								NA			NA		06/20/2005
(661) Thompson Rd	1.60	80	R								NA			NA		03/26/2008
(661) Cannaday School Rd	1.95	50	R								NA			NA		03/26/2008
(661) Boothe Creek Rd	0.80	140	R								NA			NA		06/20/2005
(661) Kings Store Rd	0.90	470	G	96%	1%	2%	1%	0%	0%	C	0.106	F	0.654	500	G	2009
(661) Kings Store Rd	0.50	450	G	96%	1%	2%	1%	0%	0%	F	0.120	F	0.509	470	G	2009
(661) Jerry Lane	1.60	210	R								NA			NA		06/06/2005
(662) Vest Tannery Rd	0.90	140	R								NA			NA		03/21/2008
(663) Sowers Mill Dam Rd	0.01	70	R								NA			NA		06/08/2005
(663) Sowers Mill Dam Rd	1.79	80	R								NA			NA		04/02/2008
(664) River Ridge Rd	1.20	220	G	94%	1%	3%	1%	2%	0%	C	0.112	F	0.63	230	G	2009
(665) Eanes Rd	2.20	20	R								NA			NA		03/21/2008
(665) Kings Store Rd	0.50	480	G	97%	1%	1%	1%	0%	0%	C	0.128	F	0.587	500	G	2009
(665) Good Neighbors Rd	1.57	210	G								NA			210	G	2009
(666) Cypress Dr	1.80	30	R								NA			NA		03/28/2008
(667) Meadow Creek Rd	0.60	20	R								NA			NA		03/28/2008

Virginia Department of Transportation
Traffic Engineering Division
2009
Annual Average Daily Traffic Volume Estimates By Section of Route
Floyd Maintenance Area

Route	Length	AADT	QA	4Tire	Bus	Truck				QC	K Factor	QK	Dir Factor	AAWDT	QW	Year
						2Axle	3+Axle	1Trail	2Trail							
Floyd County																
(668) Cannaday School Rd	0.50	40	R								NA			NA		03/26/2008
(668) Cannaday School Rd	2.10	250	R								NA			NA		06/20/2005
(669) Wilson Cemetery Rd	1.19	110	R								NA			NA		06/06/2005
(670) Double Springs Rd	1.60	40	R								NA			NA		03/26/2008
(670) Wilson Cemetery Rd	0.70	130	R								NA			NA		03/21/2008
(670) Goff Rd	1.40	20	R								NA			NA		03/21/2008
(670) Goff Rd	0.10	290	G	96%	1%	1%	0%	2%	0%	C	0.106	F	0.6	300	G	2009
(671) Wild Cherry Rd	1.10	30	R								NA			NA		03/26/2008
(671) McNeil Hill Rd	1.00	90	R								NA			NA		06/06/2005
(672) Laurel Creek Rd	0.60	100	R								NA			NA		03/26/2008
(672) Laurel Creek Rd	0.70	110	R								NA			NA		03/26/2008
(672) Laurel Creek Rd	1.55	90	R								NA			NA		03/26/2008
(672) Laurel Creek Rd	0.65	160	R								NA			NA		06/06/2005
(672) Laurel Creek Rd	1.20	100	R								NA			NA		06/06/2005
(673) Coles Knob Rd	0.20	170	R								NA			NA		06/06/2005
(673) Coles Knob Rd	2.70	100	R								NA			NA		03/26/2008
(673) Coles Knob Rd	0.83	200	R								NA			NA		06/06/2005
(673) Coles Knob Rd	0.70	250	G	96%	1%	1%	0%	2%	0%	C	0.133	F	0.5	260	G	2009
(674) Dove Lane	0.25	90	R								NA			NA		04/02/2008
(675) Cana Rd	0.55	20	R								NA			NA		03/26/2008
(676) Hale Rd	1.80	130	R								NA			NA		06/06/2005

Virginia Department of Transportation
Traffic Engineering Division
2009
Annual Average Daily Traffic Volume Estimates By Section of Route
Floyd Maintenance Area

Route	Length	AADT	QA	4Tire	Bus	-----Truck-----				QC	K Factor	QK	Dir Factor	AAWDT	QW	Year
						2Axle	3+Axle	1Trail	2Trail							
Floyd County																
(676) Hale Rd	1.00	230	R								NA		NA			06/06/2005
(677) Dobbins Hollow Rd	1.90	80	R								NA		NA			04/02/2008
(678) Kelley School Rd	1.20	20	R								NA		NA			03/28/2008
(678) Kelley School Rd	0.10	30	R								NA		NA			03/28/2008
(679) Poor Farm Rd	2.67	180	G	98%	0%	1%	1%	0%	0%	C	0.122	F	0.6	190	G	2009
(679) Bethlehem Church Rd	0.97	370	G	96%	1%	2%	1%	1%	0%	C	0.097	F	0.579	380	G	2009
(679) Bethlehem Church Rd	4.62	150	G	96%	1%	2%	1%	1%	0%	F	0.138	F	0.522	160	G	2009
(679) Bethlehem Church Rd	1.70	260	G	96%	1%	2%	1%	1%	0%	F	0.167	F	0.641	270	G	2009
(679) Bethlehem Church Rd	0.62	370	G	96%	1%	2%	1%	1%	0%	F	0.131	F	0.709	390	G	2009
(680) Starbuck Rd	2.51	90	R								NA		NA			06/20/2005
(680) Starbuck Rd	1.46	30	R								NA		NA			04/25/2008
(680) Smartsview Rd	0.33	50	R								NA		NA			06/20/2005
(681) Franklin Pike	2.37	1500	G	94%	0%	1%	4%	1%	0%	C	0.11	F	0.571	1500	G	2009
(681) Franklin Pike	3.13	780	G	94%	0%	1%	4%	1%	0%	F	0.122	F	0.529	820	G	2009
(681) Franklin Pike	4.20	440	G	94%	0%	1%	4%	1%	0%	F	0.115	F	0.566	460	G	2009
(682) Paradise Lane	1.50	180	R								NA		NA			03/28/2008
(682) Harvestwood Rd	1.20	30	R								NA		NA			03/28/2008
(682) Harvestwood Rd	1.30	150	R								NA		NA			03/28/2008
(682) Spanglers Mill Rd	2.10	90	R								NA		NA			03/28/2008
(683) Roger Rd	1.39	220	R								NA		NA			04/04/2008
(683) Roger Rd	0.71	130	R								NA		NA			04/04/2008
(684) Dobbins Farm Rd	1.20	80	R								NA		NA			04/04/2008

Virginia Department of Transportation
Traffic Engineering Division
2009
Annual Average Daily Traffic Volume Estimates By Section of Route
Floyd Maintenance Area

Route	Length	AADT	QA	4Tire	Bus	-----Truck-----				QC	K Factor	QK	Dir Factor	AAWDT	QW	Year
						2Axle	3+Axle	1Trail	2Trail							
Floyd County																
(684) Dobbins Farm Rd	0.60	110	R				1.20 MN Dead End				NA			NA		04/04/2008
(684) Red Oak Grove Rd	0.71	90	R				31-685 Red Oak Grove Rd				NA			NA		06/08/2005
(685) Red Oak Grove Rd	0.80	90	R				31-679 Bethlehem Church Rd				NA			NA		06/08/2005
(686) Moore Rd	4.47	310	R				31-686 Moore Rd				NA			NA		06/08/2005
(687) Pugh Rd	0.20	20	R				31-684 Dobbins Farm Rd				NA			NA		04/09/2008
(688) Music Rd	1.60	20	R				31-615 Christiansburg Pike				NA			NA		04/02/2008
(689) Huckleberry Ridge Rd	2.70	110	R				31-739 Reed Hill Rd				NA			NA		06/08/2005
(690) Sandy Flats Rd	2.00	40	R				31-739 Sam Reed Rd				NA			NA		03/28/2008
(690) Sandy Flats Rd	1.30	45	R				31-705 Beaver Creek Rd				NA			NA		06/20/2005
(691) Lazy Lane	0.60	150	R				31-615 Christiansburg Pike				NA			NA		03/28/2008
(692) Low Gap Rd	2.00	46	R				31-679 Bethlehem Church Rd				NA			NA		04/02/2008
(693) Needmore Lane	1.00	780	R				31-860 Shooting Creek Rd				NA			NA		06/13/2005
Town of Floyd																
(694) East Oxford St	0.13	2700	R				31-682 Harvestwood Rd				NA			NA		06/13/2005
(694) Newtown Rd	0.21	580	R				31-1001; Newtown Rd				NA			NA		06/13/2005
Floyd County																
(694) Newtown Rd	0.51	580	N				31-1001 East Oxford St				NA			NA		06/13/2005
(695) Needmore Lane	0.05	490	R				NCL Floyd				NA			NA		06/13/2005
(695) Galen Lane	0.25	10	R				SR 8 S, Webbs Mill Rd N				NA			NA		04/04/2008
(696) Valley Dr	1.45	60	R				31-693; Galen Lane				NA			NA		04/02/2008
(696) Valley Dr	0.33	110	R				31-693 Needmore Lane				NA			NA		04/04/2008
Floyd County																
(696) Valley Dr	0.33	110	R				SR 8 N, Webbs Mill Rd N				NA			NA		04/04/2008
Floyd County																
(696) Valley Dr	0.33	110	R				31-813 Penn Rd				NA			NA		04/02/2008
(696) Valley Dr	0.33	110	R				1.45 ME 31-813 Penn Rd				NA			NA		04/04/2008
Floyd County																
(696) Valley Dr	0.33	110	R				WCL Floyd				NA			NA		04/04/2008

Virginia Department of Transportation
Traffic Engineering Division
2009
Annual Average Daily Traffic Volume Estimates By Section of Route
Floyd Maintenance Area

Route	Length	AADT	QA	4Tire	Bus	Truck				QC	K Factor	QK	Dir Factor	AAWDT	QW	Year
						2Axle	3+Axle	1Trail	2Trail							
Town of Floyd																
(696) Penn Ave	0.31	530	R								NA			NA		05/11/2005
Floyd County																
(697) Deer Field Lane	1.10	100	R								NA			NA		06/08/2005
(698) Little River Rd	0.70	60	R								NA			NA		04/02/2008
(699) Bluebird Rd	1.15	48	R								NA			NA		04/04/2008
(700) Simmental Rd	0.37	40	R								NA			NA		04/02/2008
(701) Rocky Hollow Rd	0.20	30	R								NA			NA		04/23/2008
(702) Sumner Rd	0.30	40	R								NA			NA		04/02/2008
(703) Autumn Dr	1.25	60	R								NA			NA		03/21/2008
(704) Dickerson Rd	0.25	30	R								NA			NA		04/09/2008
(705) Beaver Creek Rd	3.50	140	R								NA			NA		04/25/2005
(705) Slusher Store Rd	0.67	200	R								NA			NA		06/08/2005
(705) Sowers Rd	3.10	50	R								NA			NA		04/02/2008
(705) Sowers Rd	0.94	40	R								NA			NA		04/02/2008
(705) Sowers Rd	1.66	70	R								NA			NA		04/02/2008
(706) Nixon Rd	0.30	40	R								NA			NA		04/02/2008
(706) Thunderstruck Rd	2.00	20	R								NA			NA		04/02/2008
(706) Thunderstruck Rd	0.30	60	R								NA			NA		04/02/2008
(706) Thunderstruck Rd	3.52	70	R								NA			NA		04/02/2008
(707) Rock Rd	0.20	60	R								NA			NA		04/11/2008
(708) Whispering Rock Rd	0.40	20	R								NA			NA		04/04/2008

Virginia Department of Transportation
Traffic Engineering Division
2009
Annual Average Daily Traffic Volume Estimates By Section of Route
Floyd Maintenance Area

Route	Length	AADT	QA	4Tire	Bus	-----Truck-----				QC	K Factor	QK	Dir Factor	AAWDT	QW	Year
						2Axle	3+Axle	1Trail	2Trail							
Floyd County																
(708) Whispering Rock Rd	0.40	45	R								NA			NA		04/11/2008
(708) Whispering Rock Rd	0.06	80	R								NA			NA		04/11/2008
(709) Parkway Lane	1.60	40	R								NA			NA		04/10/2008
(709) Woods Gap Rd	0.60	10	R								NA			NA		04/10/2008
(709) Morning Dew Lane	1.90	10	R								NA			NA		04/04/2008
(710) Woods Gap Rd	1.00	47	R								NA			NA		04/04/2008
(710) Woods Gap Rd	2.60	350	R								NA			NA		06/15/2005
(710) Storkers Knob Rd	0.80	360	R								NA			NA		06/15/2005
(711) Graysville Rd	0.60	60	R								NA			NA		03/21/2008
(712) Hope Rd	0.69	70	R								NA			NA		06/15/2005
(712) Hope Rd	0.81	60	R								NA			NA		04/11/2008
(714) Spring Dale Rd	0.55	30	R								NA			NA		04/11/2008
(714) Spring Dale Rd	1.45	60	R								NA			NA		04/11/2008
(714) Roberson Mill Rd	0.50	250	R								NA			NA		06/15/2005
(714) Roberson Mill Rd	2.00	50	R								NA			NA		04/11/2008
(714) Buffalo Lane	0.10	45	R								NA			NA		04/04/2008
(714) James Lane	0.10	10	R								NA			NA		04/04/2008
(715) Runnette Bag Rd	0.60	10	R								NA			NA		03/28/2008
(716) Tuggles Gap Rd	2.00	60	R								NA			NA		04/11/2008
(716) Fairview Church Rd	0.20	230	R								NA			NA		05/25/2005
(716) Cox Store Rd	2.10	70	R								NA			NA		04/11/2008
(716) Cox Store Rd	1.00	80	R								NA			NA		05/25/2005

Virginia Department of Transportation
Traffic Engineering Division
2009
Annual Average Daily Traffic Volume Estimates By Section of Route
Floyd Maintenance Area

Route	Length	AADT	QA	4Tire	Bus	Truck				QC	K Factor	QK	Dir Factor	AAWDT	QW	Year
						2Axle	3+Axle	1Trail	2Trail							
Floyd County																
(717) Krisiti Lane	0.50	40	R									NA		NA		04/11/2008
(717) Krisiti Lane	0.50	60	R									NA		NA		04/25/2008
(717) Fairview Church Rd	0.95	420	R									NA		NA		05/25/2005
(718) Mill Run Rd	0.50	70	R									NA		NA		04/11/2008
(719) Laurel Branch Rd	3.38	300	G	99%	0%	1%	0%	0%	0%	C	0.109	F	0.543	310	G	2009
(720) Fairview Church Rd	0.50	70	R									NA		NA		05/25/2005
(720) Fairview Church Rd	1.00	90	R									NA		NA		05/25/2005
(720) Fairview Church Rd	0.70	180	R									NA		NA		05/25/2005
(720) Fairview Church Rd	1.30	320	R									NA		NA		05/25/2005
(720) Via Dr	0.90	20	R									NA		NA		04/11/2008
(720) Long Level Rd	0.20	220	R									NA		NA		05/25/2005
(720) Epperly Mill Rd	2.90	80	R									NA		NA		05/25/2005
(720) Epperly Mill Rd	0.20	270	R									NA		NA		05/25/2005
(721) Falling Branch Rd	1.25	90	R									NA		NA		04/11/2008
(721) Falling Branch Rd	0.25	130	R									NA		NA		04/11/2008
(722) Long Level Rd	1.60	280	R									NA		NA		05/25/2005
(722) Rose Hill Rd	0.55	48	R									NA		NA		05/11/2005
(723) Patrick Rd	0.60	10	R									NA		NA		04/11/2008
(724) Old Furnace Rd	1.02	20	R									NA		NA		04/11/2008
(725) Millimeter Rd	0.06	20	R									NA		NA		04/11/2008
(726) Black Ridge Rd	6.79	420	R									NA		NA		05/23/2005

Virginia Department of Transportation
Traffic Engineering Division
2009
Annual Average Daily Traffic Volume Estimates By Section of Route
Floyd Maintenance Area

Route	Length	AADT	QA	4Tire	Bus	-----Truck-----				QC	K Factor	QK	Dir Factor	AAWDT	QW	Year
						2Axle	3+Axle	1Trail	2Trail							
Floyd County																
(726) Black Ridge Rd	0.50	630	R								NA			NA		05/23/2005
			From: 31-804 Rush Fork Rd													
			To: 31-807 Canning Factory Rd													
(726) Black Ridge Rd; Cannin	0.10	850	G	96%	0%	1%	2%	1%	0%	C	0.102	F	0.582	890	G	2009
			From: 31-807 Black Ridge Rd; Canning Factory Rd													
			To: US 221 Floyd Hwy South													
(727) Moles Rd	0.44	30	R								NA			NA		04/23/2008
			From: Dead End													
			To: 0.44 MN Dead End													
(727) Moles Rd	0.51	60	R								NA			NA		04/23/2008
			From: 0.44 MN Dead End													
			To: 31-604 Halls Store Rd													
(727) Moles Rd	1.00	110	R								NA			NA		05/23/2005
			From: 31-604 Halls Store Rd													
			To: 31-799 Conner Grove Rd													
(727) Union School Rd	1.20	480	G	99%	0%	0%	0%	0%	0%	F	0.119	F	0.644	500	G	2009
			From: 31-799 Conner Grove Rd													
			To: 31-772 Kyle Weeks Rd													
(727) Union School Rd	3.60	400	G	99%	0%	0%	0%	0%	0%	C	0.101	F	0.761	420	G	2009
			From: 31-772 Kyle Weeks Rd													
			To: US 221 Floyd Hwy South													
(728) Wade Rd	0.70	40	R								NA			NA		04/09/2008
			From: 31-740 Ferny Creek Rd													
			To: 31-743 Reedsville Rd													
(728) Reedsville Rd	1.20	80	R								NA			NA		04/09/2008
			From: 31-743 Reedsville Rd													
			To: 31-743; Wade Rd													
(728) Wildwood Rd	0.45	30	R								NA			NA		04/11/2008
			From: 31-729 N, Laurel Ranch Rd													
			To: 31-729 S, Laurel Ranch Rd													
			To: Dead End													
(729) Laurel Branch Rd	4.45	300	R								NA			NA		04/27/2005
			From: US 221 Floyd Hwy South													
			To: 31-719; Wills Ridge Rd													
(729) Wills Ridge Rd	2.96	460	R								NA			NA		04/27/2005
			From: 31-719; Wills Ridge Rd													
			To: SR 8 Webbs Mill Rd													
(730) Parker Lane	0.80	20	R								NA			NA		04/16/2008
			From: SR 8 Webbs Mill Rd													
			To: 31-787 Indian Valley Rd													
(730) Parker Lane	0.15	20	R								NA			NA		04/16/2008
			From: 31-787 Indian Valley Rd													
			To: 0.80 ME 31-787 Indian Valley Rd													
(730) Duncans Chapel Rd	4.07	450	G	97%	1%	2%	0%	0%	0%	F	0.094	F	0.745	470	G	2009
			From: 0.80 ME 31-787 Indian Valley Rd													
			To: 31-751 Parker Lane													
(730) Duncans Chapel Rd; Ri	3.98	450	G	97%	1%	2%	0%	0%	0%	F	0.094	F	0.765	480	G	2009
			From: 31-751 Parker Lane													
			To: 31-750 Alum Ridge Rd													
(730) Ridge View Rd	2.70	650	G	97%	1%	2%	0%	0%	0%	C	0.092	F	0.537	680	G	2009
			From: 31-750 Alum Ridge Rd													
			To: 31-705 Beaver Creek Rd													
			To: SR 8 Webbs Mill Rd N													
(731) Chestnut Ridge Rd	0.45	30	R								NA			NA		04/02/2008
			From: SR 8 Webbs Mill Rd N													
			To: 31-729 Wills Ridge Rd													
			To: Dead End													
(732) Buffalo Springs Lane	0.60	40	R								NA			NA		04/23/2008
			From: Dead End													
			To: 31-630 Burks Fork Rd													
(734) Cindy Lane	0.20	20	R								NA			NA		06/22/2005
			From: 31-630 Burks Fork Rd													
			To: 31-647 Deer Run Rd													
(735) Dusty Rock Rd	0.02	70	R								NA			NA		04/25/2005
			From: 31-647 Deer Run Rd													
			To: 31-750 Alum Ridge Rd													
			To: 0.02 ME 31-750 Alum Ridge Rd													

Virginia Department of Transportation
Traffic Engineering Division
2009
Annual Average Daily Traffic Volume Estimates By Section of Route
Floyd Maintenance Area

Route	Length	AADT	QA	4Tire	Bus	-----Truck-----				QC	K Factor	QK	Dir Factor	AAWDT	QW	Year
						2Axle	3+Axle	1Trail	2Trail							
Floyd County																
(735) Dusty Rock Rd	1.80	80	R				From: 0.02 ME 31-750 Alum Ridge Rd				NA			NA		04/02/2008
(735) Dusty Rock Rd	1.03	180	R				From: 31-864 Country Lane				NA			NA		04/25/2005
							To: SR 8 Webbs Mill Rd N									
(736) Camp Creek Rd	1.00	170	R				From: Dead End				NA			NA		04/25/2005
							To: SR 8 Webbs Mill Rd N									
(737) Lester Rd	0.80	130	R				From: 31-739 Reed Hill Rd				NA			NA		04/09/2008
							To: 31-738 Easter Creek Rd									
(738) Mt Elbert Rd	1.60	210	R				From: 31-750 N, Alum Ridge Rd				NA			NA		04/25/2005
							To: 31-618, Easter Creek Rd									
(738) Easter Creek Rd	1.70	30	R				From: 31-618 Mt Elbert Rd				NA			NA		04/09/2008
							To: 31-704 Dickerson Rd									
(738) Easter Creek Rd	0.70	90	R				From: 31-750 S, Alum Ridge Rd				NA			NA		04/09/2008
							To: 31-740 White Rock Rd									
(739) Reed Hill Rd	3.70	47	R				From: 31-742 Lost Bent Rd				NA			NA		04/25/2008
(739) Lester Rd	1.18	100	R				From: 31-750 Alum Ridge Rd				NA			NA		04/25/2005
(739) Sam Reed Rd	1.20	150	R				From: 31-688 Music Rd				NA			NA		04/25/2005
(739) Sam Reed Rd	0.60	90	R				From: 31-730 Duncans Chapel Rd				NA			NA		04/02/2008
(740) Indigo Mountain Rd	2.10	20	R				From: US 221 Floyd Hwy South				NA			NA		04/16/2008
							To: 31-769 N, Ferney Creek Rd									
(740) Ferney Creek Rd	0.97	10	R				From: 31-769 N, Indigo Mountain Rd				NA			NA		04/09/2008
							To: 31-728 Wade Rd									
(740) Ferney Creek Rd	0.43	40	R				From: 31-747 Ferney Creek Rd; Gap				NA			NA		04/25/2008
							To: Dead End; Gap									
(740) Weeks Rd	1.80	70	R				From: 31-730 W, Duncans Chapel Rd				NA			NA		04/16/2008
							To: 31-730 E, Duncans Chapel Rd									
(740) Posey Rd	0.90	240	R				From: 31-750 S, Alum Ridge Rd				NA			NA		04/25/2005
							To: 31-750 N, Alum Ridge Rd									
(740) White Rock Rd	1.55	200	G	96%	1%	0%	1%	2%	0%	C	0.120	F	0.808	210	G	2009
							To: 31-814 Dulaney Rd									
(740) White Rock Rd	3.75	140	G	96%	1%	0%	1%	2%	0%	F	0.152	F	0.592	150	G	2009
							To: 31-787 Indian Valley Rd									
(742) Lost Bent Rd	1.20	46	R				From: 31-601 Berry Hill Rd				NA			NA		04/09/2008
							To: 31-739 Lester Rd; Reed Hill Rd									
(743) Reedsville Rd	3.20	40	R				From: 31-750 Alum Ridge Rd				NA			NA		04/25/2008
							To: 31-728 Wade Rd									
(744) Rolling Fork Lane	0.05	10	R				From: Dead End				NA			NA		03/26/2008
							To: 31-672 Laurel Creek Rd									

Virginia Department of Transportation
Traffic Engineering Division
2009
Annual Average Daily Traffic Volume Estimates By Section of Route
Floyd Maintenance Area

Route	Length	AADT	QA	4Tire	Bus	Truck				QC	K Factor	QK	Dir Factor	AAWDT	QW	Year
						2Axle	3+Axle	1Trail	2Trail							
Floyd County																
(745) King Ranch Rd	0.20	70	R													04/11/2008
(746) Graham Rd	1.70	30	R													04/16/2008
(747) Kings Trail	1.10	10	R													04/09/2008
(747) Ferney Creek Rd	1.60	30	R													04/25/2008
(748) Parkview Rd	0.70	670	R													06/13/2005
(749) Rocky Hill Rd	1.90	70	R													04/18/2008
(750) Alum Ridge Rd	4.60	800	G	97%	0%	1%	2%	1%	0%	C	0.124	F	0.683	840	G	2009
(750) Alum Ridge Rd	2.07	1000	G	97%	0%	1%	2%	1%	0%	F	0.112	F		1000	G	2009
(750) Alum Ridge Rd	1.63	990	G	97%	0%	1%	2%	1%	0%	F	0.097	F	0.747	1000	G	2009
(750) Alum Ridge Rd	1.06	1000	G	97%	0%	1%	2%	1%	0%	F	0.096	F	0.839	1100	G	2009
(750) Alum Ridge Rd	0.88	1100	G	97%	0%	1%	2%	1%	0%	F	0.103	F	0.787	1100	G	2009
(750) Alum Ridge Rd	1.76	1200	G	97%	0%	1%	2%	1%	0%	F	0.106	F	0.769	1300	G	2009
(751) Sutphin Rd	1.88	100	R													05/09/2005
(751) Windy Hill Rd	0.70	80	R													05/09/2005
(751) Indian Creek Rd	1.75	170	R													05/09/2005
(751) Duncans Chapel Rd	0.90	300	G	94%	3%	0%	1%	2%	0%	C	0.095	F	0.576	310	G	2009
(752) Simpkins Rd	0.30	4	R													04/09/2008
(752) Mill Rd	1.10	30	R													04/09/2008
(753) Indian Creek Rd	1.10	20	R													04/18/2008
(754) Macks Mountain Rd	1.46	310	G	96%	1%	2%	1%	1%	0%	C	0.125	F	0.905	330	G	2009
(754) Macks Mountain Rd	2.44	180	G	96%	1%	2%	1%	1%	0%	F	0.208	F	0.927	190	G	2009

Virginia Department of Transportation
Traffic Engineering Division
2009
Annual Average Daily Traffic Volume Estimates By Section of Route
Floyd Maintenance Area

Route	Length	AADT	QA	4Tire	Bus	-----Truck-----				QC	K Factor	QK	Dir Factor	AAWDT	QW	Year
						2Axle	3+Axle	1Trail	2Trail							
Floyd County																
(755) Hollandsworth Rd	1.50	10	R								NA			NA		04/18/2008
(756) Hollandsworth Rd	1.00	90	R								NA			NA		04/18/2008
(757) Hylton Rd	1.10	40	R								NA			NA		04/18/2008
(757) Hylton Rd	1.30	100	R								NA			NA		04/18/2008
(758) Woodberry Rd	0.80	220	G	99%	0%	1%	0%	0%	0%	F	0.129	F	0.5	230	G	2009
(758) Buffalo Mountain Rd	1.70	240	G	99%	0%	1%	0%	0%	0%	C	0.119	F	0.567	250	G	2009
(758) Buffalo Mountain Rd	3.45	190	R								NA			NA		05/16/2005
(758) Buffalo Mountain Rd	2.16	130	R								NA			NA		04/23/2008
(758) Buffalo Mountain Rd	1.75	160	R								NA			NA		05/16/2005
(758) Buffalo Mountain Rd	3.32	250	R								NA			NA		05/16/2005
(758) Camp Five Rd	1.40	380	R								NA			NA		05/11/2005
(758) Camp Five Rd	1.20	150	R								NA			NA		04/18/2008
(759) Vaughn Mill Rd	2.50	60	R								NA			NA		04/18/2008
(760) Quesenberry Rd	3.00	30	R								NA			NA		04/18/2008
(760) Windsor Rd	1.10	30	R								NA			NA		04/18/2008
(761) Sugar Tree Rd	0.90	40	R								NA			NA		04/18/2008
(761) Sugar Tree Rd	0.60	70	R								NA			NA		04/18/2008
(761) Sugar Tree Rd	0.20	120	R								NA			NA		05/16/2005
(761) Mira Ford Rd	0.55	20	R								NA			NA		04/18/2008
(762) Gardner Rd	0.30	50	R								NA			NA		04/18/2008
(762) Dusty Mile Rd	1.03	20	R								NA			NA		04/18/2008

Virginia Department of Transportation
Traffic Engineering Division
2009
Annual Average Daily Traffic Volume Estimates By Section of Route
Floyd Maintenance Area

Route	Length	AADT	QA	4Tire	Bus	-----Truck-----				QC	K Factor	QK	Dir Factor	AAWDT	QW	Year
						2Axle	3+Axle	1Trail	2Trail							
Floyd County																
(763) Deer Valley Rd	2.10	6	R			From: 31-787 Indian Valley Rd					NA			NA		04/16/2008
						To: 31-764 Merifield Rd										
(764) Burks Fork Rd	1.00	190	R			From: 31-630 Dogwood Lane					NA			NA		05/18/2005
						To: US 221 Floyd Hwy South										
(764) Merifield Rd	1.54	48	R			From: 31-763 Deer Valley Rd					NA			NA		04/16/2008
						To: 31-730 Duncans Chapel Rd										
(765) Keith Rd	0.50	30	R			From: 31-764 Merifield Rd					NA			NA		04/25/2008
						To: 0.50 ME 31-764 Merifield Rd										
(765) Keith Rd	0.10	50	R			From: 31-768 Firehouse Rd					NA			NA		04/16/2008
						To: 31-750 Alum Ridge Rd										
(766) Talford Rd	0.10	350	R			From: 31-767; Easy Dr					NA			NA		04/27/2005
						To: 31-767 Talford Rd										
(766) Easy Dr	2.20	170	R			From: 31-730 Duncans Chapel Rd					NA			NA		04/25/2008
						To: 31-768 Firehouse Rd										
(767) Talford Rd	0.30	150	R			From: 31-789 Clay Rd					NA			NA		04/27/2005
						To: 31-766 Easy Dr										
(768) Kyle Weeks Rd	2.10	260	R			From: 31-771 Harris Holow Rd					NA			NA		05/18/2005
						To: US 221 E, Floyd Hwy South										
(768) Firehouse Rd	1.88	540	R			From: US 221 W, Floyd Hwy South					NA			NA		04/27/2005
						To: 31-767 Talford Rd										
(768) Firehouse Rd	0.30	150	R			From: 31-765 Keith Rd					NA			NA		04/27/2005
						To: 31-766 Easy Dr										
(768) Firehouse Rd	1.39	130	R			From: 31-787 Indian Valley Rd					NA			NA		04/16/2008
						To: 31-764 S, Merifield Rd										
(769) Reed Lane	0.50	50	R			From: 31-764 N, Merifield Rd					NA			NA		04/16/2008
						To: 31-768 S, Firehouse Rd										
(769) Willis Mill	0.40	20	R			From: 31-768 N, Firehouse Rd					NA			NA		04/16/2008
						To: 31-750 S, Alum Ridge Rd										
(769) Agnes Lane	2.20	130	R			From: 31-750 Alum Ridge Rd					NA			NA		04/27/2005
						To: 31-740 N, Indigo Mountain Rd										
(769) Ferney Creek Rd	1.40	70	R			From: 31-740 S, Indigo Mountain Rd					NA			NA		04/09/2008
						To: 31-746 Graham Rd										
(769) Gold Finch Rd	0.70	30	R			From: 31-768 Kyle Weeks Rd					NA			NA		04/16/2008
						To: US 221 Floyd Hwy South										
(770) Big Rock Rd	0.40	110	R			From: 31-799 Conner Grove Rd					NA			NA		05/18/2005
						To: 31-772 Kyle Weeks Rd										
(771) Chestnut Creek Lane	0.80	70	R			From: 31-772 Kyle Weeks Rd					NA			NA		04/23/2008
						To: 31-772 Kyle Weeks Rd										

Virginia Department of Transportation
Traffic Engineering Division
2009
Annual Average Daily Traffic Volume Estimates By Section of Route
Floyd Maintenance Area

Route	Length	AADT	QA	4Tire	Bus	-----Truck-----				QC	K Factor	QK	Dir Factor	AAWDT	QW	Year
						2Axle	3+Axle	1Trail	2Trail							
Floyd County																
(771) Kyle Weeks Rd	0.90	160	R			From: 31-772; Chestnut Creek Lane					NA			NA		04/23/2008
						To: 31-768; Harris Hollow Rd										
(771) Harris Hollow Rd	0.80	20	R			From: 31-768 Kyle Weeks Rd					NA			NA		04/23/2008
						To: 0.80 MN 31-768 Kyle Weeks Rd										
(771) Harris Hollow Rd	1.60	140	R			From: 0.80 MN 31-768 Kyle Weeks Rd					NA			NA		04/23/2008
						To: US 221 Floyd Hwy South										
(772) Kyle Weeks Rd	1.60	80	R			From: 31-727 Union School Rd					NA			NA		05/23/2005
						To: 31-771 Chestnut Creek Lane										
(773) Elephant Curve Rd	0.61	20	R			From: SR 8 W, Webbs Mill Rd N					NA			NA		05/11/2005
						To: SR 8 E, Webbs Mill Rd N										
(774) John Deere Rd	0.90	30	R			From: 31-727 Union School Rd					NA			NA		04/16/2008
						To: 31-804 Rush Fork Rd										
(775) Henry Lane	0.60	100	R			From: 31-799 Conner Grove Rd					NA			NA		04/16/2008
						To: Dead End										
(776) Sawmill Rd	0.59	49	R			From: 31-799 Conner Grove Rd					NA			NA		04/16/2008
						To: Dead End										
(777) Winery Rd	0.60	150	R			From: Dead End					NA			NA		05/18/2005
						To: 31-726 Black Ridge Rd										
(779) Deharts Store Rd	0.60	10	R			From: 31-603 Fork Mt Rd					NA			NA		04/23/2008
						To: 31-600 Shelor Rd										
(780) Turnip Patch Rd	1.40	30	R			From: US 58 Danville Pike SW					NA			NA		04/25/2008
						To: 31-632 Shelor Rd										
(781) Mat Rd	1.20	20	R			From: 31-632 Shelor Rd					NA			NA		04/25/2008
						To: Carroll County Line										
Carroll County																
(781)	0.30	20	R			From: Floyd County Line					NA			NA		08/06/2002
						To: 17-630 Hylton Rd										
Floyd County																
(782) Telling Rd	0.10	40	R			From: 31-761 Sugar Tree Rd					NA			NA		04/18/2008
						To: Dead End										
(783) Thistle Hill Rd	1.60	30	R			From: 31-727 Moles Rd					NA			NA		04/23/2008
						To: 31-799 Conner Grove Rd										
(784) Burks Fork Rd	1.60	50	R			From: 31-758 Buffalo Mountain Rd					NA			NA		04/23/2008
						To: 31-785 Hylton Hollow Rd										
(785) Burks Fork Rd	0.70	40	R			From: 31-630 S, Burks Fork Rd					NA			NA		04/23/2008
						To: 31-784; Hylton Hollow Rd										
(785) Hylton Hollow Rd	0.50	20	R			From: 31-784 Burks Fork Rd					NA			NA		04/23/2008
						To: 0.50 MN 31-784 Burks Fork Rd										
(785) Hylton Hollow Rd	1.00	10	R			From: 0.50 MN 31-784 Burks Fork Rd					NA			NA		04/23/2008
						To: 31-786 Laurel Knob Rd										

Virginia Department of Transportation
Traffic Engineering Division
2009
Annual Average Daily Traffic Volume Estimates By Section of Route
Floyd Maintenance Area

Route	Length	AADT	QA	4Tire	Bus	-----Truck-----				QC	K Factor	QK	Dir Factor	AAWDT	QW	Year
						2Axle	3+Axle	1Trail	2Trail							
Floyd County																
(785) Hylton Hollow Rd	0.90	8	R								NA			NA		04/23/2008
			From: 31-786 Laurel Knob Rd													
			To: 31-630 N, Dogwood Lane													
(786) Boone Rd	2.00	45	R								NA			NA		04/23/2008
			From: 31-630 S, Burks Fork Rd													
			To: 31-630 E, Dogwood Lane; Burks Fork Rd													
(786) Laurel Knob Rd	0.40	30	R								NA			NA		04/23/2008
			From: 31-630 W, Burks Fork Rd													
			To: 31-785 Hylton Hollow Rd													
(787) Indian Valley Rd	5.67	360	G	98%	0%	1%	0%	1%	0%	C	0.099	F	0.575	380	G	2009
			From: US 221 Floyd Highway South													
			To: 31-622 Indian Valley Post Office Rd													
(787) Indian Valley Rd	1.23	680	G	98%	0%	1%	0%	1%	0%	F	0.098	F		710	G	2009
			From: 31-751 N, Duncans Chapel Rd													
(787) Indian Valley Rd	3.61	380	G	98%	0%	1%	0%	1%	0%	F	0.102	F	0.747	390	G	2009
			From: 31-619 N, Horse Ridge Rd													
(787) Indian Valley Rd	0.58	770	G	98%	0%	1%	0%	1%	0%	F	0.117	F		810	G	2009
			From: 31-655 Higgs Rd													
(787) Indian Valley Rd	1.55	770	G	98%	0%	1%	0%	1%	0%	F	0.121	F		800	G	2009
			From: 31-740 White Rock Rd													
(787) Indian Valley Rd	1.41	890	G	98%	0%	1%	0%	1%	0%	F	0.094	F	0.766	930	G	2009
			From: Montgomery County Line													
(789) Clay Rd	0.40	50	R								NA			NA		04/23/2008
			From: 31-768 Firehouse Rd													
			To: 31-767 Talford Rd													
(790) Lick Ridge Rd	3.05	90	R								NA			NA		03/26/2008
			From: 31-659 Griffith Creek Rd													
(790) Lick Ridge Rd	1.91	40	R								NA			NA		03/26/2008
			From: 3.05 MN 31-659 Griffith Creek Rd													
			To: Montgomery County Line													
(791) Pee Wee Dr	0.70	8	R								NA			NA		03/21/2008
			From: Blue Ridge Pkwy													
			To: 31-610 Hummingbird Lane													
(792) Highland Haven Run	0.70	70	R								NA			NA		05/31/2005
			From: Dead End													
			To: 31-649 Conner Rd													
(793) Smart View Rd	0.10	40	R								NA			NA		06/20/2005
			From: Franklin County Line													
			To: Blue Ridge Pkwy													
(793) Smart View Rd	0.01	50	R								NA			NA		03/28/2008
			From: 31-680 S, Starbuck Rd													
(793) Cannadays Gap Rd	0.50	70	R								NA			NA		03/28/2008
			From: 31-680 N, Smartsvie Rd													
(793) Cannadays Gap Rd	1.39	46	R								NA			NA		03/28/2008
			From: 0.50 MW 31-680 N, Smartsvie Rd													
			To: 31-681 Franklin Pike													
(794) Lumber Lane	0.54	130	R								NA			NA		06/08/2005
			From: SR 8 S, Webbs Mill Rd N													
			To: SR 8 N, Webbs Mill Rd N													
(795) Huff Mill Rd	1.32	210	R								NA			NA		06/22/2005
			From: 31-649 Bear Ridge Rd													
			To: US 221 Floyd Hwy North													
(796) Copper Hill Rd	0.75	200	R								NA			NA		05/31/2005
			From: US 221 Floyd Hwy North													
			To: 31-645 Twin Falls Rd; Pine Forest Rd													

Virginia Department of Transportation
Traffic Engineering Division
2009
Annual Average Daily Traffic Volume Estimates By Section of Route
Floyd Maintenance Area

Route	Length	AADT	QA	4Tire	Bus	Truck				QC	K Factor	QK	Dir Factor	AAWDT	QW	Year
						2Axle	3+Axle	1Trail	2Trail							
Floyd County																
(798) Woods Gap Rd	0.78	2000	R			From: 31-710 Storkers Knob Rd					NA			NA		06/15/2005
						To: SCL Floyd										
Town of Floyd																
(798) Woods Gap Rd	0.22	2000	N			From: SCL Floyd					NA			NA		06/15/2005
						To: 31-615 Barberry Rd										
Floyd County																
(799) Conner Grove Rd	3.85	460	G	98%	1%	1%	0%	1%	0%	F	0.086	F	0.622	480	G	2009
						From: Blue Ridge Parkway										
(799) Conner Grove Rd	5.07	370	G	98%	1%	1%	0%	1%	0%	C	0.092	F	0.5	390	G	2009
						From: 31-727 Moles Rd										
						To: US 221 Floyd Highway South										
(800) Siner Rd	0.25	20	R			From: 31-645 Twin Falls Rd					NA			NA		03/21/2008
						To: Dead End										
(802) Dreamers Lane	0.55	20	R			From: 31-679 Poor Farm Rd					NA			NA		03/28/2008
						To: Dead End										
(803) Akers Rd	0.30	30	R			From: 31-631 Sawmill Hill Rd					NA			NA		04/09/2008
						To: Dead End										
(804) Rush Fork Rd	4.67	110	R			From: 31-727 Union School Rd					NA			NA		05/23/2005
						To: 31-726 Blackridge Rd										
(805) Emmanuel Rd	1.80	48	R			From: 31-799 Conner Grove Rd					NA			NA		04/16/2008
						To: 31-726 Blackridge Rd										
(806) Commerce Center Dr	0.38	150	R			From: 31-615 Christiansburg Pike					NA			NA		06/13/2005
						To: Cul-de-Sac										
(807) Canning Factory Rd	1.52	280	G	96%	0%	1%	1%	2%	0%	F	0.136	F	0.585	290	G	2009
						From: 31-726 Blackridge Rd										
(807) Canning Factory Rd	1.00	370	G	96%	0%	1%	1%	2%	0%	C	0.102	F	0.625	390	G	2009
						From: 31-720 W. Via Drive										
						To: SR 8 Parkway Lane South										
(808) Diamond Knob Rd	0.80	80	R			From: 31-653 S, Shawsville Pike					NA			NA		03/21/2008
						To: 31-634 Level Bottom Rd										
(808) Diamond Knob Rd	2.40	20	R			From: 31-634 Level Bottom Rd					NA			NA		03/21/2008
						To: 31-653 N, Shawsville Pike										
(809) Indian Spring Rd	0.50	30	R			From: Dead End					NA			NA		04/09/2008
						To: 31-730 Duncans Chapel Rd										
(810) Gallimore Rd	1.23	70	R			From: SR 8 Webbs Mill Rd					NA			NA		06/08/2005
						To: Dead End										
(811) Hillcrest Dr	0.20	60	R			From: US 221 Floyd Hwy North					NA			NA		06/13/2005
						To: Dead End										
(812) Showwalter Rd	1.60	9	R			From: 31-622 Indian Valley Post Office Rd					NA			NA		04/18/2008
						To: 31-753 Indian Creek Rd										
(813) Penn Rd	0.15	30	R			From: Dead End					NA			NA		04/02/2008
						To: 31-696 Valley Dr										

Virginia Department of Transportation
Traffic Engineering Division
2009
Annual Average Daily Traffic Volume Estimates By Section of Route
Floyd Maintenance Area

Route	Length	AADT	QA	4Tire	Bus	-----Truck-----				QC	K Factor	QK	Dir Factor	AAWDT	QW	Year
						2Axle	3+Axle	1Trail	2Trail							
Floyd County																
(813) Penn Rd	1.00	60	R								NA			NA		04/02/2008
(813) Penn Rd	0.02	60	R								NA			NA		04/02/2008
(814) Dulaney Rd	0.60	30	R								NA			NA		04/09/2008
(814) Dulaney Rd	0.80	48	R								NA			NA		04/09/2008
(815) School Lane	0.25	9	R								NA			NA		04/23/2008
(815) School Lane	0.05	140	R								NA			NA		04/23/2008
(816) Huckleberry Rd	0.70	90	R								NA			NA		04/11/2008
(817) Old Mill Rd	0.44	140	R								NA			NA		04/11/2008
(817) Old Mill Rd	0.36	70	R								NA			NA		06/08/2005
(817) Phlegar Hill Rd	1.70	50	R								NA			NA		06/08/2005
(818) Alta View Rd	0.80	40	R								NA			NA		04/23/2008
(819) Black Forest Rd	1.02	70	R								NA			NA		06/13/2005
(819) Black Forest Rd	0.18	70	R								NA			NA		06/13/2005
(820) Pinewood Lane	0.90	60	R								NA			NA		03/28/2008
(821) Hog Mountain Rd	0.15	10	R								NA			NA		04/16/2008
(822) Hideaway Lane	0.70	40	R								NA			NA		04/16/2008
(823) Hubbard Lane	0.10	30	R								NA			NA		04/16/2008
(824) Mill Pond Rd	0.50	30	R								NA			NA		04/16/2008
(830) Crestview Dr	0.23	50	R								NA			NA		06/15/2005
(831) White Oak Dr	0.20	48	R								NA			NA		06/15/2005

Virginia Department of Transportation
Traffic Engineering Division
2009
Annual Average Daily Traffic Volume Estimates By Section of Route
Floyd Maintenance Area

Route	Length	AADT	QA	4Tire	Bus	-----Truck-----				QC	K Factor	QK	Dir Factor	AAWDT	QW	Year
						2Axle	3+Axle	1Trail	2Trail							
Floyd County																
(840) Carriage Rd	0.37	100	R								NA			NA		06/08/2005
(841) Wade Hill Rd	0.28	40	R								NA			NA		04/25/2005
(860) Shooting Creek Rd	2.30	190	G	90%	0%	1%	8%	1%	0%	F	0.138	F	0.673	200	G	2009
(860) Shooting Creek Rd	1.60	330	G	90%	0%	1%	8%	1%	0%	F	0.129	F	0.533	350	G	2009
(860) Shooting Creek Rd	1.30	760	G	90%	0%	1%	8%	1%	0%	C	0.089	F	0.649	800	G	2009
(860) Shooting Creek Rd	1.85	330	G	90%	0%	1%	8%	1%	0%	F	0.118	F	0.692	350	G	2009
(862) Grace Lane	0.40	20	R								NA			NA		04/02/2008
(863) River Lane	0.09	10	R								NA			NA		04/25/2005
(864) Country Lane	0.70	190	R								NA			NA		04/02/2008
(865) Sugar Run Rd	2.30	70	R								NA			NA		03/21/2008
(865) Sugar Run Rd	1.30	20	R								NA			NA		03/21/2008
(888) Silver Leaf Rd	1.40	20	R								NA			NA		03/28/2008
(888) Silver Leaf Rd	1.34	20	R								NA			NA		03/28/2008
(888) Cypress Dr	1.08	50	R								NA			NA		03/28/2008
Town of Floyd																
(1001) Oxford St	0.30	2600	R								NA			NA		06/13/2005
(1001) East Oxford St	0.32	2400	R								NA			NA		04/04/2008
(1002) Wilson Ave	0.12	290	R								NA			NA		06/13/2005
(1003) Baker St	0.31	680	R								NA			NA		06/13/2005
Floyd County																
(1003) Baker St	0.15	680	N								NA			NA		06/13/2005

Virginia Department of Transportation
Traffic Engineering Division
2009
Annual Average Daily Traffic Volume Estimates By Section of Route
Floyd Maintenance Area

Route	Length	AADT	QA	4Tire	Bus	Truck				QC	K Factor	QK	Dir Factor	AAWDT	QW	Year
						2Axle	3+Axle	1Trail	2Trail							
Town of Floyd																
(1004) Nira St	0.08	150	R								NA			NA		05/11/2005
Floyd County																
(1004) Nira St	0.05	150	N								NA			NA		05/11/2005
Town of Floyd																
(1004) Nira St	0.18	150	N								NA			NA		05/11/2005
(1006) Page St	0.08	470	R								NA			NA		05/11/2005
(1007) Maple St	0.08	550	R								NA			NA		05/11/2005
(1008) Sweeney St	0.06	210	R								NA			NA		06/13/2005
Floyd County																
(1008) Sweeney St	0.09	210	N								NA			NA		06/13/2005
Town of Floyd																
(1009) Oak Hill Dr	0.08	1000	R								NA			NA		06/15/2005
Floyd County																
(1009) Oak Hill Dr	0.12	1000	N								NA			NA		06/15/2005
Town of Floyd																
(1010) Clearview Dr	0.11	270	R								NA			NA		06/13/2005
Floyd County																
(1010) Blue Ridge Circle	0.19	270	N								NA			NA		06/13/2005
Town of Floyd																
(1011) Harris Hart Rd	0.07	120	R								NA			NA		06/13/2005
Floyd County																
(1011) Harris Hart Rd	0.02	120	N								NA			NA		06/13/2005
(1011) Harris Hart Rd	0.04	130	R								NA			NA		06/13/2005
(1012) Willis Dr	0.06	210	R								NA			NA		06/13/2005
Town of Floyd																
(1013) Howard St SE	0.17	450	R								NA			NA		06/27/2005

Virginia Department of Transportation
Traffic Engineering Division
2009
Annual Average Daily Traffic Volume Estimates By Section of Route
Floyd Maintenance Area

Route	Length	AADT	QA	4Tire	Bus	Truck				QC	K Factor	QK	Dir Factor	AAWDT	QW	Year
						2Axle	3+Axle	1Trail	2Trail							
Town of Floyd																
(1014) Fox St NW	0.12	220	R								NA			NA		05/11/2005
(1015) Tise St NE	0.24	150	R								NA			NA		06/13/2005
(1016) Sumpter Circle	0.24	30	R								NA			NA		06/13/2005
Floyd County																
(1020) Appalachian Rd	0.26	110	R								NA			NA		04/04/2008
(1025) Poff Dr	0.36	50	R								NA			NA		06/02/2005
(1030) Sams Rd	0.71	30	R								NA			NA		04/04/2008
(9142) Willis Elementary Schoo	0.10	210	R								NA			NA		05/18/2005
(9144) Check Elementary Scho	0.10	220	R								NA			NA		05/25/2005
(9145) Floyd Elementary Schoo	0.51	1200	R								NA			NA		05/25/2005
(9478) Indian Valley Elementary	0.10	200	R								NA			NA		05/09/2005
(888 ₃₅) Silverleaf Rd	0.36	20	R								NA			NA		07/02/2008
(888 ₃₅) Silverleaf Rd	0.45	50	R								NA			NA		07/02/2008
(888 ₃₅) Cypress Rd	0.10	130	R								NA			NA		07/02/2008
(993 ₃₅) Remington Rd	0.02	20	R								NA			NA		07/02/2008
(609 ₇₀) Belcher Mountain Rd	0.01	100	R								NA			NA		08/27/2008
(634 ₇₀)	0.13	150	R								NA			NA		10/24/2005
(726 ₇₀) Rock Church Rd	0.02	290	R								NA			NA		08/27/2008
(758 ₇₀) Willis Rd	0.30	420	N	94%	1%	2%	1%	2%	0%	N	0.144	N	0.62	440	N	2009
(857 ₇₀) Hosta Lane	0.15	20	R								NA			NA		08/27/2008